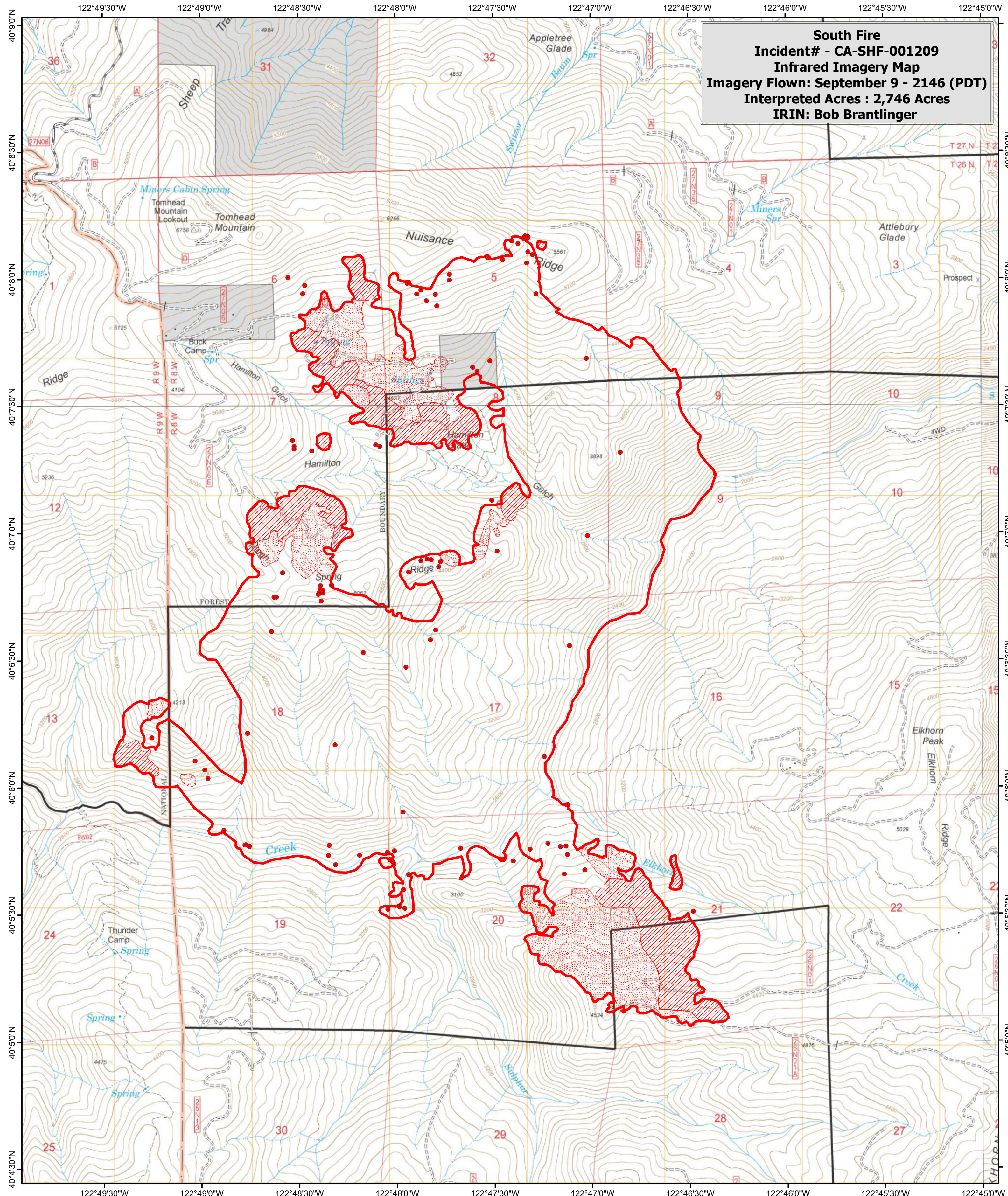






**South Fire**  
**Incident# - CA-SHF-001209**  
**Infrared Imagery Map**  
**Imagery Flown: September 9 - 2146 (PDT)**  
**Interpreted Acres : 2,746 Acres**  
**IRIN: Bob Brantlinger**



**Legend**

-  Heat Perimeter
-  Intense Heat
-  Isolated Heat Source
-  Scattered Heat Source

