

** CORRECTED **
INCIDENT ACTION PLAN

BUTTE, TEHAMA, GLENN COMPLEX INCIDENT

CA-BTU-009692

Thursday



OPERATIONAL PERIOD


9/3/2020 0700

to

9/4/2020 0700



Briefing Frequency - CDF - Tac 29



**In Memory of Engine Boss
Diana Jones**

Cresson Volunteer Fire Department

KL Farms / Fire LLC

August 31, 2020

Beloved Mother, Firefighter, Colleague, and Friend. In the short time she was in California as a firefighter, Diana made many friends within the fire crews here and among the communities she was protecting. All who met her have remarked on her smiling, happy, positive personality, and her dedication to her profession. We join her colleagues, her family, and her home and adopted communities in mourning the passing of this brave first responder.

INCIDENT OBJECTIVES (ICS 202)

1. Incident Name: Butte, Tehama, Glenn Complex	2. Operational Period: <table style="width: 100%; border: none;"> <tr> <td style="border: none;">Date From:</td> <td style="border: none;">9/3/2020</td> <td style="border: none;">Date To:</td> <td style="border: none;">9/4/2020</td> </tr> <tr> <td style="border: none;">Time From:</td> <td style="border: none;">0700</td> <td style="border: none;">Time To:</td> <td style="border: none;">0700</td> </tr> </table>	Date From:	9/3/2020	Date To:	9/4/2020	Time From:	0700	Time To:	0700
Date From:	9/3/2020	Date To:	9/4/2020						
Time From:	0700	Time To:	0700						

3. Objective(s):

- Management Objectives**
- Provide for and maintain public and first responder safety by utilizing the incident safety analysis process
 - Ensure COVID-19 precautions and best practices are met at all times.
 - Protect the commercial timberland, historical and cultural assets within the affected area, infrastructure, improvements, and watersheds
 - All management actions and efforts will be focused on serving, safeguarding, and protecting the citizens of Butte, Glenn and Tehama Counties
 - Ensure coordinated, timely and accurate release of public information
 - Be financially responsible for all management and fire suppression tactics

Control Objectives

- Butte Zone**
- Keep the fire in the current fire perimeter
- Tehama / Glenn Zone**
- Keep fire North of Black Mountain Road
 - Keep fire East of Black Rock Mountain
 - Keep fire South of Shasta County Line
 - Keep fire West of Road 306/Lowery/Hess

General Situational Awareness:

- Steep and rugged terrain, critically dry and receptive fuel beds, active area for fire history and drought stressed trees.
- In the COVID-19 environment, high density populations or large groups are particularly at risk. To help protect yourself, your family and to ensure all employees return home safely, make sure to practice social distancing.
- Enhanced hygiene (especially handwashing), PPE & monitoring practices help limit the infection rate of first responders.

5. Site Safety Plan Required? Yes No

Approved Site Safety Plan(s) Located at:

6. Incident Action Plan


<input checked="" type="checkbox"/> ICS 203	<input checked="" type="checkbox"/> ICS 215A	<input type="checkbox"/> ICS 205 A	<input type="checkbox"/>
<input checked="" type="checkbox"/> ICS 204	<input checked="" type="checkbox"/> ICS 220	<input checked="" type="checkbox"/> Training Message	<input checked="" type="checkbox"/>
<input checked="" type="checkbox"/> ICS 205	<input checked="" type="checkbox"/> Facility Maps	<input checked="" type="checkbox"/> Travel Map	<input checked="" type="checkbox"/>
<input checked="" type="checkbox"/> ICS 206	<input checked="" type="checkbox"/> Weather Forecast	<input checked="" type="checkbox"/> Demob Plan	<input checked="" type="checkbox"/> County Health Message
<input checked="" type="checkbox"/> ICS 208	<input checked="" type="checkbox"/> Fire Behavior	<input checked="" type="checkbox"/> Finance Message	<input checked="" type="checkbox"/> ICS 214

7. Prepared By: David Shy Position/Title: PSC Signature: David Shy

8. Approved by Incident Commander: Eddy Moore Signature: Eddy Moore

ICS 202 NIMS IAP

ORGANIZATION ASSIGNMENT LIST (ICS 203)

1. Incident Name: Butte, Tehama, Glenn Complex		2. Operational Period: Date From: 9/3/2020 Time From: 0700		Date To: 9/4/2020 Time To: 0700	
3. Incident Commander(s) and Command Staff:			7. Operation Section:		
IC/UC's	Dave Russell, Steve Clark		Operations	Shane Lauderdale	
Deputy	Eddy Moore, Darryl Laws (T), Matt Chamblin (T)		Deputy Operations	(Boston-BUTTE), (Brown-GLENN), (Smith, Raley-TEHAMA)	
Safety Officer	Doug Ferro, Brent Stangland		Night Ops		
Information Officer	Steve Kaufmann, Chris Harvey (T)		Staging Area		
Liaison Officer	Dave Pender, Ron Karlen (T)		Division/Group		
LELO	Josh Allen, LT. Anthony Bertain		Zone	BUTTE	Gus Boston
4. Agency/Organization Representatives:			Branch		
Agency/Organization	Name	Division/Group	AA/DD/WW		
CAL OES	Patrick Titus	Division/Group			
Butte Co Sheriff	Korey Honea	Division/Group			
Glenn Co Sheriff	Richard Warren	Division/Group			
Shasta Co Sheriff	Eric Magrini	Division/Group			
Tehama Co Sheriff	Dave Hencratt	Division/Group			
California State Parks	Aaron Wright	Branch	V		
CDCR	Ben Ingwerson	Division/Group	FF/HH/PP/SS/Cont.	Jeff Edson	
CAL Trans	Chris Boone	Division/Group			
Butte Co OES	Cindy Dunsmoor	Division/Group			
Tehama Co OES	Andy Houghtby	Division/Group			
Glenn Co OES	Amy Travis	Division/Group			
Shasta Co OES	Rob Sandbloom	Division/Group			
BLM	Jeremy Strait	Division/Group			
PNF	Aaron Grove	Division/Group			
LNF	Deb Bumpus	Division/Group			
MNF	Ann Carlson	Branch	X		
CCC		Division/Group	GG		
5. Planning Section:			Division/Group		
Chief	Chris Burch		Division/Group		
Deputy	David Shy		Division/Group		
Resource Unit	Gwyndolyn Ozard, Coby Dyche, Brian Torosian (T), Nochella Funes (T), Travis Rye (T), John Gaddie (T)		Division/Group		
Situation Unit	Denny O'Neil, Ed Tumbleson, Eric Scovel		Division/Group		
Documentation Unit	Allison Liang		Division/Group		
Demobilization Unit	Chris Lynch, Tim Fox (T)		Division/Group		
GISS	Daniel Dresselhaus		Division/Group		
FBAN	Jonathan Pangburn		Division/Group		
IMET	Michael Ottenweller		Division/Group		
Training Tech. Spec	Dennis Martin	Air Operations Branch		Director:	Greg Bradshaw
Air Resource Adviser	Duncan Leao	Air Support Group Supervisor			
Hired Equip Tech Spec	Jason Emery	Air Tactical Group Supervisor			
6. Logistics Section			Helibase Manager Ray Gomez		
Chief	Matt Reich		8. Finance/Administration Section:		
Deputy	Mathew Brandt		Chief	Mara Zaver	
Supply Unit	Shawn Burris		Deputy	Rob Jenkins	
Facilities Unit	Travis Heard, Jason Wilson (T)		Time Unit	Greg Tunzi	
Ground Support Unit	Conor Stapleton		Procurement Unit	Courtney Arebalo	
Communications Unit	Mike Heyfron		Comp/Claims Unit	Katy Lamb	
Medical Unit	Steve McGary, Leif Juliussen (T)		Cost Unit	Angela Davidson	
Motel Specialist	Dawn Muschetto				
Prepared By: Name:	David Shy	Position/Title:	PSC	Signature: 	
ICS 203		Date/Time:	9/2/2020 2300 hours		

Fire and COVID-19 Briefing Checklist

Self-Awareness / Screening

- Immediately separate yourself from others.
- Notify supervisor if you or others experience:
 - Cough, more than expected
 - Shortness of breath or difficulty breathing
 - New loss of taste or smell
 - Fever
 - Chills
 - Sore throat
 - Muscle pain
- Review and follow crew and division plans to isolate, triage, and transport symptomatic personnel.

Hygiene on the Fireline

- Properly wash or sanitize your hands often, especially before and after eating or entering a public place, and after coughing or sneezing.
- Avoid handshakes and communal use items.
- Maintain a supply of hand sanitizer and hand wipes. Inform supervisor of needed resupply.
- Disinfect high touch surfaces often:
 - Radios, phones, doors, pumps, fuel cans, etc.

Social Distancing and Protective Equipment

- Initiate, practice, and remind others of social distancing.
- Conduct briefings and conversations outdoors and at least 6 feet apart.
- Utilize face coverings as a tool when practical.
- Clean or replace dirty face coverings, equipment, and PPE.

Communications

- Face coverings and social distancing complicate communications. Ensure effective sender/receiver messaging.

Protect yourself, your crew, and your camp!

Find more information: <https://www.nwccg.gov/coronavirus>.

NFES 002646 (06/2020)



Fire Weather Forecast – Butte-Tehama-Glenn Lightning 2020



FORECAST NO: 15
PREDICTION FOR: Thursday-Thursday night.
SHIFT DATE: 09/3-9/4/2020 0700-0700
TIME AND DATE
FORECAST ISSUED: 9/2/2020 1900

ZONE: Glenn/Tehama
UNIT: CA-TGU
SIGNED:
Mike Ottenweller
Incident Meteorologist

DISCUSSION: Hot and dry conditions will persist under high pressure over the Central Valley. Winds Thursday will once again be lighter than early in the week and mostly terrain driven. Smoke will likely bleed back over the Complex as we move through the day, and this should help limit instability. However, where there is clear air, expect temperatures to rapidly climb with slightly more instability. Humidities will once again bottom out in the 20-25% range. By Friday, we see a wind switch to the south during the afternoon. This will likely bring clear air back over the fires with the potential for some gusty conditions.

WEATHER FORECAST (TODAY)

WEATHER: Sunny with smoke/haze returning in the afternoon.
MAX TEMP: 1000 feet: 93-98 3000 feet: 83-88 **LAL:** 1
MIN RH: 1000 feet: 17-22% 3000 feet: 20-25% **CHC WTG RAIN:** 0%
WIND: 1000 feet: NW 3-5 mph becoming E-SE 4-8 mph with gusts to 10 mph after 1100.
(20 FOOT) 3000 feet: NW 4-6 mph becoming E-SE 5-10 mph with gusts to 12 mph after 1100.
MIXING HEIGHT: 1000 feet rising to 5000 feet around 1200.
TRANSPORT WIND: S-SW 6 mph.

VISIBILITY: 10+ miles early becoming 4-6 miles in smoke during the day.

FORECAST (TONIGHT):

WEATHER: Increasing smoke.
MIN TEMP: 1000 feet: 69-74 **LAL:** 1
3000 feet: 65-70
MAX RH: 1000 feet: 42-47% **CHC WTG RAIN:** 0%
3000 feet: 35-40%
WIND 1000 feet: NW wind 3-5 mph.
(20 FOOT): 3000 feet: N-NW 5-8 mph isolated gusts to 15 mph in the west to east aligned canyons.

MIXING HEIGHT: Decreasing to 800 feet AGL overnight.

TRANSPORT WIND: Variable wind 5 mph becoming SE toward morning.

OUTLOOK (FRIDAY/FRIDAY NIGHT): Sunny. Hot, dry, and decreasing smoke.
1000 feet: Highs 90-95. Min 15-20%. Winds NW 2-5 mph early becoming S-SE 6-10 mph in the afternoon. Lows 70-75. Max RH 40-45%.
3000 feet: Highs 83-88. Min RH 14-18%. Winds N-NW 4-8 mph becoming S-SE 10-15 mph with gusts to 20 mph in the afternoon. Lows 70-75. Max RH 35-40%.

OBSERVATIONS TUESDAY (9/2/2020) – Winds are afternoon conditions):

Eagle Peak (3713 ft): MAX TEMP: 84. MIN RH: 30%. Winds SE 8 mph with gusts to 14 mph.

Thomes Creek (1029 ft): MAX TEMP: 93. MIN RH: 24%. Winds SE 2-4 mph with gusts to 12 mph.

IRAWS26 Ball Rock (1147 ft): MAX TEMP: 95. MIN RH: 23%. Winds S-SW 4-5 mph, gusts to 11 mph.



← Submit Wx/Fire Observations

Nearby RAWS Observations →



FIRE BEHAVIOR FORECAST

FORECAST NUMBER: 16	TYPE OF FIRE: Wildland Fire
FIRE NAME: BTU/TGU Lightning Complex	OPERATIONAL PERIOD: 24hr 9/3 (0700-0700)
DATE ISSUED: 9/2/2020	TIME ISSUED: 1900
UNIT: TGU	SIGNED: Jonathan Pangburn, FBAN

INPUTS

WEATHER SUMMARY

****HOT, DRY, STABLE****
See Weather Forecast in IAP.

OUTPUTS

GENERAL:

Reduced fire behavior with building stability and increasing smoke cover. Upslope daytime winds 4-8 mph. ERC & 1,000-hr dead fuels above 90th percentile. Severe Drought conditions. Brush at critical fuel moisture. Moderate rates of spread & high potential for spotting.

In the absence of weather conditions outside the forecast or extreme fire behavior conditions expect:

	Max. Flame Length	Max. Rate of Spread	Spotting	Probability of Ignition
Grass	5' (1.5 m)	25 ch/hr (0.5 km/hr)	< 1/4 mile (.4 km)	65%
Grass/Shrub Mix	6' (1.8 m)	20 ch/hr (0.4 km/hr)	< 1/4 mile (.4 km)	65%
Shrub	15' (4.5 m)	30 ch/hr (0.6 km/hr)	< 1/4 mile (.4 km)	65%
Timber Understory	10' (3.0 m)	10 ch/hr (0.2 km/hr)	< 1/4 mile (.4 km)	65%
Timber Litter	5' (1.5 m)	5 ch/hr (0.1 km/hr)	< 1/4 mile (.4 km)	65%

****minimum safety zone size for is 1/2-acre (0.2 Ha) for a Strike Team of Engines.**

SPECIFIC:

DIV A: Backing fire down Long Ridge to Sulphur Creek. Spread toward Rat Trap, Devil's Hole Gulch, & Lazyman Ridge. Watch for slope reversal to Sanford Ridge. Possible torching under any clear air.

DIV B / C / N / Q / T: No fire activity expected.

DIV X: Watch for spotting into S. Fork Cottonwood Creek. Possible fire coming from DIV WW / YY.

DIV V: Possible fire coming from DIV WW / YY, especially on 9/4-9/5.

DIV TT: Backing fire in timber.

DIV WW: Rd 25N08E & 24N85 conducive to torching if any spots cross Riley Ridge Doz line; South Fork Elder Creek has heavier fuel loading, could see slope reversal to Raglin Ridge. Possible nighttime downslope run in Hull Cyn & Digger Creek.

DIV YY: Fire behavior slightly moderated under smoke; surface fire turns to single/group torching with any clear air. North of Snake Ridge on M22, watch for heavier fuel loading in plantations. Fire may pick up activity in Black Flat & Fish Creek. Watch for spread N/NE in Thomes Creek, toward Hammerhorn Mtn & Sugarloaf Mtn, plus Murphy Cyn, Boswell Ridge, & Fish Creek.

CAUTION: **DIV YY, DIV WW, & DIV X: fires may merge around Raglin Ridge | DIV A fire coming from S**

AIR OPERATIONS:

Smoky/hazy. Smoke impacts less on North and East.
Mixing height: 5,000 ft. AGL. Transport winds: S/SW 4-6 mph, Sunrise 0641, Sunset 1939.

SAFETY

Don't be fooled by the forecasted decrease in fire behavior. Similar conditions led to slop & spots in DIV A, X, WW, plus crown fire in DIV YY. Fire still has potential for rapid burst upslope runs that can trap personnel.

ASSIGNMENT LIST (ICS 204 WF)

CONTROLLED UNCLASSIFIED
INFORMATION/BASIC

1. Incident Name: Butte, Tehama, Glenn Complex	2. Operational Period: Date From: 09/03/20 Date To: 09/04/20 Time From: 0700 Time To: 0700	3. Branch Division XX / XXV BB/CC/TT
--	---	--

4. Operations Personnel:		Page 1 of 1
Operations Section Chief: Shane Lauderdale	Deputy Ops: Mark Brown (Glenn Zone)	
Branch Director: Ethan Darnell	Branch Safety:	
Division/Group Supervisor: J. Howard, Z. Palmer, B. Sheffield (T) DM&B	Air Attack:	

5. Resources Assigned:		** Resources Below in Bold are 12 Hour **					
Resource Identifier	ALS	LWD	Leader	Personnel	Request #	Hours	Reporting Location
ENG TGU 2554			NADEY, CHAD	3	E-8-TGU BAT 4	0700-1900	Salt Creek Camp
ENG TGU 2570			FREEMAN, JASON	4	E-9-TGU BAT 4	0700-1900	Salt Creek Camp
ENG3 GCF 305 R&R			GIESBRECHT, STEVE	4	E-18-TGU BAT 4	0700-1900	Salt Creek Camp
STG+						0700-0700	Salt Creek Camp
STG+						0700-0700	Salt Creek Camp
CRW1+						0700-0700	Salt Creek Camp
CRW1+						0700-0700	Salt Creek Camp
DOZ TGU 2544			WILBANKS, CLIFF	2	E-33-TGU BAT 4	0700- 0700 1900	Salt Creek Camp
DOZ PVT E-22 - M&S Tehama 3			LINDAUER, MIKE	2	E-22	0700-0700	Salt Creek Camp
DOZ PVT E-34 - MILLER			MILLER, HAROLD	2	E-34-TGU BAT 4	0700-0700	Salt Creek Camp
DOZ PVT E-1099- AAA			HATLER, TIM	2	E-1099-BTU LIGHT	0700-0700	Salt Creek Camp
DOZ PVT E-2009 - MILLSAPS			MILLSAPS, MICHAEL	2	E-2009-BTU LIGHT	0700- 0700 1900	Salt Creek Camp
W/T PVT E-32 - TURRI			DEMO, CHRIS	2	E-32-TGU BAT 4	0700-0700	Salt Creek Camp
W/T+			TURRI, TONY			0700-0700	Salt Creek Camp
HEQB BUDDEN			BUDDEN, DAVID	1	E-34003-BTU LIGHT	0700-1900	Salt Creek Camp

6. Work Assignments:

Construct direct line from anchor point to anchor point.
 Fall hazard trees, and trees that threaten control lines, to mitigate the threat of fire escaping, while maintaining personnel safety.
 Hold fire within established control lines.
 Hold and improve control lines to mitigate threat of fire escaping.
 Prepare lines for implementation of firing plan.
 Implement firing plan in Division.

7. Special Instructions:

No designated Safety Officers and no designated Line Medics. These positions are typically associated with team deployments however with resource draw down they are unavailable.
 Strike Team Leaders identify Safety Officer and Line Medic qualification and make them known to your Division Supervisor.
 You're responsible for your own lookout, identify one and make it known.

8. Communications		Use 205 Page 3 - GLENN ZONE					
Name	Ch	Function	Rx Freq	Rx Tone	Tx Freq	Tx Tone	Notes
CDF C7 T1	1	COMMAND	151.4600	103.5 (T8)	159.3900	110.9 (T1)	TURNER MTN
CDF T29	4	TACTICAL	151.3475	192.8 (T16)	151.3475	192.8 (T16)	BRANCH XX/XXV
CALCORD	15	MEDICAL	156.0750	156.7 (T6)	156.0750	156.7 (T6)	MEDICAL COORDINATION
CDF T15	14	AIR TO GROUND	159.2700	192.8 (T16)	159.2700	192.8 (T16)	**** AIR TO GROUND****
AIRGUARD	16	AIRGUARD	168.6250	000.0	168.6250	110.9 (T1)	EMERGENCY USE ONLY

9. Prepared by: Name:	Gwyndolyn Ozard	RESL	Signature:
ICS 204	Date/Time: 9/2/2020	2200	Personnel Count: 24

ASSIGNMENT LIST (ICS 204 WF)

CONTROLLED UNCLASSIFIED
INFORMATION//BASIC

1. Incident Name: Butte, Tehama, Glenn Complex	2. Operational Period: Date From: 09/03/20 Date To: 09/04/20 Time From: 0700 Time To: 0700	3. Branch Division XX / XXV WW
--	---	---

Page 1 of 1 Whiskey-Whiskey

Operations Section Chief: Shane Lauderdale	Deputy Ops: Mark Brown (Glenn Zone)
Branch Director: Ethan Darnell	Branch Safety:
Division/Group Supervisor: Todd Leake	Air Attack:

5. Resources Assigned: ** Resources Below in Bold are 12 Hour **							
Resource Identifier	ALS	LWD	Leader	Personnel	Request #	Hours	Reporting Location
STC BTU 9210C			KENNEFIC, MICHAEL	17	E-20119-BTU LIGHT	0700-0700	DP4
ENG3 OES 5105			NATTRESS, ALEX	4	E-13-TGU BAT 4	0700-1900	DP4
T/F XSJ 4181 (5,3,6,4,3)			INGRUM, DAVE	17	E-20113-BTU LIGHT	0700-0700	DP4
ENG3 6 PVT 75 E-21.3			TARYN, THOMAS	3	E-21.3 BTU	0700-0700	DP4
STG+ 9435 FKJ			CASTILLO, ROBERT	17	E-2300B	0700-0700	DP4 FM DIV A
CRW1+						0700-0700	DP4
CRW2+						0700-0700	DP4
STL HUU 9128L			MEYERS, TIM	8	E-20104-BTU LIGHT	0700-0700	DP4
STL BDU 9353L			BREESE, MIKE	8	E-20107-BTU LIGHT	0700-0700	DP4
DOZ PVT E-12- ACT FAST			EVANS, DOUG	2	E-12-POTTERS	0700-1900	DP4
DOZ PVT E-21 - Tehama 2			ERBES, GREG	2	E-21	0700-0700	DP4
DOZ PVT E-26 - ACT FAST			HOGSTUT, STEVE	2	E-26-BTU LIGHT	0700-0700	DP4
DOZ PVT E-40 - SUNRISE			O'BRIAN, MIKE	2	E-40-TGU BAT 4	0700-0700	DP4
WT1 PVT E-43 - ACT FAST			PETER, RUSSELL	2	E-43-TGU BAT 4	0700-0700	DP4
WT+						0700-0700	DP4
EXC PVT E-20099 DEPUE			STAMSBERRY, MIKE	2	E-20099-BTU LIGHT	0700-0700	DP4
HEQB JARRELS			JARRELLS, JOSEPH	1	E-14025-BTU LIGHT	0700-1900	DP4
FEMP LECORPS			LECORPS, JULIAN	1	O-4042-BTU LIGHT	0700-0700	DP4
FEMP STOWELL			STOWELL, JAMYE	1	O-4043-BTU LIGHT	0700-0700	DP4

6. Work Assignments:

Construct direct line from anchor point to anchor point.
 Construct indirect line from anchor point to anchor point.
 Fall hazard trees, and trees that threaten control lines, to mitigate the threat of fire escaping, while maintaining personnel safety.
 Hold fire within established control lines.
 Hold and improve control lines to mitigate threat of fire escaping.
 Prepare lines for implementation of firing plan.

7. Special Instructions:

No designated Safety Officers and no designated Line Medics. These positions are typically associated with team deployments however with resource draw down they are unavailable.
 Strike Team Leaders identify Safety Officer and Line Medic qualification and make them known to your Division Supervisor.
 You're responsible for your own lookout, identify one and make it known.

Ensure radio communications. Utilize human repeaters if required.
 If unable to transmit on assigned command, utilize TGU Local Tone 2 or 3 for emergencies.

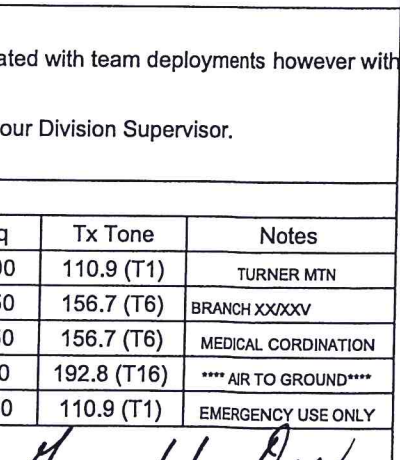
8. Communications Use 205 Page 1 - BUTTE ZONE							
Name	Ch	Function	Rx Freq	Rx Tone	Tx Freq	Tx Tone	Notes
CDF C7	1	COMMAND	151.4600	103.5 (T8)	159.3900	110.9 (T1)	BLOOMER
CDF T28	4	TACTICAL	151.1825	192.8 (T16)	151.1825	192.8 (T16)	BRANCH XXXXV
CDF T15	14	AIR TO GROUND	159.2700	192.8 (T16)	159.2700	192.8 (T16)	**** AIR TO GROUND ****
CALCORD	15	MEDICAL	156.0750	156.7 (T6)	156.0750	156.7 (T6)	MEDICAL COORDINATION
AIRGUARD	16	AIRGUARD	168.6250	000.0	168.6250	110.9 (T1)	EMERGENCY USE ONLY

9. Prepared by: Name: Gwyndolyn Ozard RESL Signature:

ICS 204 Date/Time: 9/2/2020 2200 Personnel Count: 64

ASSIGNMENT LIST (ICS 204 WF)

CONTROLLED UNCLASSIFIED
INFORMATION//BASIC

1. Incident Name: Butte, Tehama, Glenn Complex		2. Operational Period: Date From: 09/03/20 Date To: 09/04/20 Time From: 0700 Time To: 0700				3. Branch XX / XXV		Division YY	
4. Operations Personnel:						Page 1 of 2		Yankee-Yankee	
Operations Section Chief: Shane Lauderdale				Deputy Ops: Mark Brown (Glenn Zone)					
Branch Director: Ethan Darnell				Branch Safety:					
Division/Group Supervisor: Surgery Tomlinson				Air Attack:					
5. Resources Assigned:		** Resources Below in Bold are 12 Hour **							
Resource Identifier	ALS	LWD	Leader	Personnel	Request #	Hours	Reporting Location		
T/F+						0700-0700	DP4		
ENG3+5 PVT E-21.3			TARYN, THOMAS	3	E-21.3	0700-0700-1900	DP4 (12)HR		
STG+						0700-0700	DP4		
CRW1+						0700-0700	DP4		
CRW2+						0700-0700	DP4		
STL SLU 9348L			JUAREZ, DAMIEN	4	E-20067-BTU LIGHT	0700-0700	DP4		
DOZ PVT E-11 - STRIKE FIRST			OUT OF SERVICE 9/3/20	2	E-11-TGU BAT 3	0700-1900	DP4		
DOZ PVT E-20 - NORTHWESTERN				2	E-20-TGU BAT 4	0700-0700	DP4		
DOZ2 PVT E-24 LET R BUCK			LASSEN, STEVE	2	E-24 TGU BAT 3	0700-0700	DP4		
DOZ PVT E-28 - COTTONWOOD			LAVEY, ZACH	1	E-28-BTU LIGHT	0700-1900	DP4		
DOZ PVT E-1100- ROCKING			THOMSON, TYLER	2	E-1100-TGU LIGHT	0700-0700	DP4		
DOZ PVT E-1102- PEARSON			PEARSON, ROBERT	2	E-1102-BTU LIGHT	0700-0700	DP4		
DOZ PVT E-1104			BURFORD, TONY	2	E-1104-BTU LIGHT	0700-0700	DP4		
DOZ PVT E-20059- LYNCF				2	E-20059-BTU LIGHT	0700-0700	DP4		
DOZ3 PVT E-20060 OROVILLE			RUPPERT, MIGHAEL	2	E-20060-BTU LIGHT	0700-0700	DP4		
DOZ PVT E-20061- MADER'S				2	E-20061-BTU LIGHT	0700-0700	DP4		
DOZ PVT E-20062- BENNETT			ZEBALLA, JOHNATHAN	3	E-20062-BTU LIGHT	0700-0700	DP4		
DOZ PVT E-20076-PALMER			PALMER, JAMES	2	E-20076-BTU LIGHT	0700-0700	DP4		
6. Work Assignments:									
Construct direct line from anchor point to anchor point. Construct indirect line from anchor point to anchor point. Fall hazard trees, and trees that threaten control lines, to mitigate the threat of fire escaping, while maintaining personnel safety. Hold fire within established control lines. Hold and improve control lines to mitigate threat of fire escaping. Prepare lines for implementation of firing plan.									
7. Special Instructions:									
No designated Safety Officers and no designated Line Medics. These positions are typically associated with team deployments however with resource draw down they are unavailable. Strike Team Leaders identify Safety Officer and Line Medic qualification and make them known to your Division Supervisor. You're responsible for your own lookout, identify one and make it known.									
8. Communications		Use 205 Page 3 - GLENN ZONE							
Name	Ch	Function	Rx Freq	Rx Tone	Tx Freq	Tx Tone	Notes		
CDF C7 T1	1	COMMAND	151.4600	103.5 (T8)	159.3900	110.9 (T1)	TURNER MTN		
VFIRE 23	7	TACTICAL	154.2950	156.7 (T6)	154.2950	156.7 (T6)	BRANCH XX/XXV		
CALCORD	15	MEDICAL	156.0750	156.7 (T6)	156.0750	156.7 (T6)	MEDICAL CORDINATION		
CDF T15	14	AIR TO GROUND	159.2700	192.8 (T16)	159.2700	192.8 (T16)	**** AIR TO GROUND****		
AIRGUARD	16	AIRGUARD	168.6250	000.0	168.6250	110.9 (T1)	EMERGENCY USE ONLY		
9. Prepared by: Name:		Gwyndolyn Ozard		RESL		Signature: 			
ICS 204		Date/Time: 9/2/2020		2200		Personnel Count: 28			

NIMS IAP

CONTROLLED UNCLASSIFIED INFORMATION//BASIC

Division/Group Assignment List (ICS 204)

Incident Name August Complex		Branch I	Division/Group D			
Operational Period 0700 - 1900		Date 09/03/2020				
Operations Personnel						
North Zone Ops	Dwight Snow / Chris. Lundgren (T)	Division Supervisor	Jason Packard LWD 9/4 / W. McKinney (T) LWD 9/4 F. Alves (T) x			
Planning Ops	Jon Wallace	Air Attack Sup No.				
Branch Director	Mike Brunson / Tim Nutley (T)					
Resources Assigned this Period						
Strike Team/Task Force/ Resource Designator	LWD	Leader	Number Persons	Drop Off PT./Time	Pick Up PT./Time	
C-64 IHC Big Bear	9/10	Howard Deets	20			
C-93 HC2 OC 22	9/8	Rex Sundstrom	20			
E-195 ENG6 DB Jet	9/8	Robert Chandler	3			
E-15 ENG6 Texas Fire Service 55	9/3	Carlos Magana	3			
E-192 ENG6 Arkansas 631	9/10	Kory Garrie	3			
E-173 DO22 Tough Company 02	9/8	Jeremy Todd				
E-172 DO22 D17 Ben Trucking	9/8	Arnie Torres	1			
E-18 DO22 Rosevear LLC	9/3	Carl Steinmann				
O-337 TFLD(T)	9/6	Bradly Taylor	1			
O-30 HEQB	9/3	Ron Rockis	1			
O-43 HEQB	9/3	Phil Osahwe	1			
O-342 STEQ	9/9	Trent Duncan	1			
O-232 SOFR2	9/10	Steven Counts	1			
O-454 SOFR(T)	9/10	Dennis Wilson	1			
O-129 REAF	9/4	Sarah Ridenour-Chamberlin	1			
O-502 EMPF	9/10	Shawn Clark	1			
Control Operations/Work Assignments:						
<ul style="list-style-type: none"> Hold and improve line along west flank of the Tatham Fire. Coordinate closely with Crane Mills resources to protect private landholdings. 						
Special Instructions						
Use caution around snags and flag as needed for safety; use caution when driving on roadways and on the fire line. Follow all COVID protocols and precautions. READS will call DIVS when entering.						
Division/Group Communication Summary						
Function	Channel Name	RX Frequency N/W	RX Tone/NAC	TX Frequency N/W	TX Tone/NAC	Mode
COMMAND	CMD 3	170.6875	T4 / 136.5	166.5750	T4 / 136.5	
TACTICAL	NIFC T1	168.0500	T4 / 136.5	168.0500	T4 / 136.5	
AIR TO GROUND	A/G TAC	172.3500		172.3500		
Prepared by RESL(T) Steverson Moffat		Approved by PSC1(T) Greg Sanders		Date 09/02/20	Time 2000	

ASSIGNMENT LIST (ICS 204 WF)

CONTROLLED UNCLASSIFIED
INFORMATION//BASIC

1. Incident Name: Butte, Tehama, Glenn Complex	2. Operational Period: Date From: 09/03/20 Date To: 09/04/20 Time From: 0700 Time To: 0700	3. Branch XXX	Division A
---	---	--------------------------------	-----------------------------

4. Operations Personnel:		Page 1 of 3	Alpha
Operations Section Chief: Shane Lauderdale		Deputy Ops: M. Smith (Day) / S. Raley (Night) (Tehama Zone)	
Branch Director: Gerry Magaña		Branch Safety:	
Division/Group Supervisor: William Harris, Kevin Osborne (T)		Air Attack:	

5. Resources Assigned:	** Resources Below in Bold are 12 Hour **							
Resource Identifier	ALS	LWD	Leader	Personnel	Request #	Hours	Reporting Location	
STC+				17		0700-0700	DP31	
T/F TEHAMA 3 (2,3,3,3)			SMITH, PHIL	18	SHF LIGHT	0700-0700	DP31	
ENG3 SHF 331 → DMOR		9/2	CARMON, BRIAN	5	E-10000-BTU LIGHT	0700-1900	DP31	
ENG3 IAR 9		9/4	GRISHAM, KEITH	4	SHF LIGHT	0700-1900	DP31	
ENG4 PVT E-41 ALLIED		9/6	KNIGHT, JOHN	3	E-41-SHF LIGHT	0700-1900	DP31	
ENG3 PVT OUTBACK 49			KAUA, JASON	3	E-49-SHF LIGHT	0700-1900	DP31	
ENG6 FIRESTORM 9902		9/15	ODOM, JOE	3	E-38-SHF LIGHT	0700-1900	DP31	
ENG6 FIRESTORM 9904 → DMOR		9/4	BRADLEY, JOSH	2	E-26-SHF LIGHT	0700-1900	DP31	
ENG5 WESTWARD WILDFIRE		9/25	CRAMER, MICHAEL	2	E-30017-BTU LIGHT	0700-1900	DP31	
STG AEU 9275G			DRUMMOND, HOWARD	69	C-3000-BTU LIGHT	0700-0700	DP31	
STG FKU 9435G → DU WW			CASTILLO, ROBERT	17	C-23008-BTU LIGHT	0700-0700	DP31	
CRW1 FEATHER RIVER IHC		9/12	DANIELS, ROBERT	19	C-13004-BTU LIGHT	0700-1900	DP31	
CRW2 IA ENF IRON MTN		9/14	BREITWEISER, KEVIN	20	C-13018-BTU LIGHT	0700-1900	DP31	
DOZ SHF 79		9/9	GRAHAM, THOMAS	3	E-10002-SHF LIGHT	0700-1900	DP31	
DOZ PVT E-10001- PACIFIC RDG			QUIMBY, JOHN	2	E-10001-BTU LIGHT	0700-1900	DP31	
DOZ2 PVT E-10003 - NORTHWEST			PARKS, JOHN	2	E-10003-SHF LIGHT	0700-1900	DP31	
WT1 PVT E-14 - LEPAGE			PONKE, FRANK	2	E-14-TGU BAT 3	0700-1900	DP31	

6. Work Assignments:

Construct indirect line where appropriate.
 Construct indirect line along the 35 Road.
 Hold fire within established control lines.
 Mop up 50' interior to eliminate threat to the fire line.
 Backhaul excess trash/hose/water to DP31.
 Perform tactical patrol around structures for the potential of new starts.
 Mop up 50' around structures to prevent structure damage, and alleviate citizen concerns.

7. Special Instructions:

No designated Safety Officers. These positions are typically associated with team deployments however with resource draw down they are unavailable. Strike Team Leaders identify Safety Officer and make them known to your Division Supervisor. You're responsible for your own lookout, identify one and make it known.
 No heavy equipment usage in the wilderness area. Briefing will be broadcasted on CDF TAC 29.

8. Communications		Use 205 Page 2 - TEHAMA ZONE					
Name	Ch	Function	Rx Freq	Rx Tone	Tx Freq	Tx Tone	Notes
CDF C7 T1	1	COMMAND	151.4600	103.5 (T8)	159.3900	110.9 (T1)	TURNER MTN
VFIRE 23	11	TACTICAL	154.2950	156.7 (T6)	154.2950	156.7 (T6)	BRANCH XXX
CALCORD	15	MEDICAL	156.0750	156.7 (T6)	156.0750	156.7 (T6)	MEDICAL CORDINATION
CDF T15	14	AIR TO GROUND	159.2700	192.8 (T16)	159.2700	192.8 (T16)	*** AIR TO GROUND***
AIRGUARD	16	AIRGUARD	168.6250	000.0	168.6250	110.9 (T1)	EMERGENCY USE ONLY

9. Prepared by: Name: Gwyndolyn Ozard RESL

Signature:

ICS 204 Date/Time: 9/2/2020 2200 Personnel Count: 189

ASSIGNMENT LIST (ICS 204 WF)

CONTROLLED UNCLASSIFIED
INFORMATION//BASIC

1. Incident Name: Butte, Tehama, Glenn Complex	2. Operational Period: Date From: 09/03/20 Date To: 09/04/20 Time From: 0700 Time To: 0700	3. Branch Division XXX A
4. Operations Personnel:		Page 2 of 3 Alpha

Operations Section Chief: Shane Lauderdale	Deputy Ops: M. Smith (Day) / S. Raley (Night) (Tehama Zone)
Branch Director: Gerry Magaña	Branch Safety:
Division/Group Supervisor: William Harris, Kevin Osborne (T)	Air Attack:

5. Resources Assigned:	** Resources Below in Bold are 12 Hour **						
Resource Identifier	ALS	LWD	Leader	Personnel	Request #	Hours	Reporting Location
W/T1 PVT E-15 - SHULTS SHUMAS			SHULTS, JUSTIN	2	E-15-TGU BAT 3	0700-0700	DP31
W/T PVT E-28 - M & C			KIDWELL, JEREMY	1	E-28-TGU BAT 4	0700-1900	DP31
W/T PVT E-29 - WEINRICH			WEINRICH, LUKE	1	E-29-TGU BAT 4	0700-1900	DP31
W/T PVT E-50				1	SHF LIGHT	0700-1900	DP31
W/T PVT E-61				1	SHF LIGHT	0700-1900	DP31
W/T PVT E-93 DYNAMITE			BREEN, RYAN	1 E-93	SHF LIGHT	0700-1900	DP31
MAST PVT E-1005 - SUNRISE			WILLIAMS, BRANDON	2	E-1005-BTU LIGHT	0700-0700	DP31
MAST PVT E-1006 - LEPAGE			GREER, MIKE	1	E-1006-BTU LIGHT	0700-0700	DP31
MAST+						0700-0700	DP31
CHIP+						0700-1900	DP31
FALM- GOD AND COUNTRY		9/3	BARNEY, TRAVIS	2	O-69-SHF LIGHT	0700-1900	DP31
FALM PACIFIC RIDGE		9/4	ADAMS, ERNEST		SHF LIGHT	0700-1900	DP31
HEQB ANDERSON			ANDERSON, ERIC JOHN	1	O-97-SHF LIGHT	0700-1900	DP31
HEQB+ BENNER		9/5	BENNER, RYAN	1	O-131 BTU	0700-0700	DP31
FALB+						0700-1900	DP31
TFLD MARINO		9/7	MARINO, KEVIN	1	O-92-SHF LIGHT	0700-1900	DP31
TFLD MCMILLAN			MILLAN, MICHAEL BARE	1	O-90-SHF LIGHT	0700-1900	DP31
TFLD+				1		0700-0700	DP31

6. Work Assignments:

Construct indirect line where appropriate.
 Construct indirect line along the 35 Road.
 Hold fire within established control lines.
 Mop up 50' interior to eliminate threat to the fire line.
 Backhaul excess trash/hose/water to DP31.
 Perform tactical patrol around structures for the potential of new starts.
 Mop up 50' around structures to prevent structure damage, and alleviate citizen concerns.

7. Special Instructions:

No designated Safety Officers. These positions are typically associated with team deployments however with resource draw down they are unavailable. Strike Team Leaders identify Safety Officer and make them known to your Division Supervisor. You're responsible for your own lookout, identify one and make it known.
 No heavy equipment usage in the wilderness area. Briefing will be broadcasted on CDF TAC 29.

8. Communications	Use 205 Page 2 - TEHAMA ZONE						
Name	Ch	Function	Rx Freq	Rx Tone	Tx Freq	Tx Tone	Notes
CDF C7 T1	1	COMMAND	151.4600	103.5 (T8)	159.3900	110.9 (T1)	TURNER MTN
VFIRE 23	11	TACTICAL	154.2950	156.7 (T6)	154.2950	156.7 (T6)	BRANCH XXX
CALCORD	15	MEDICAL	156.0750	156.7 (T6)	156.0750	156.7 (T6)	MEDICAL CORDINATION
CDF T15	14	AIR TO GROUND	159.2700	192.8 (T16)	159.2700	192.8 (T16)	**** AIR TO GROUND****
AIRGUARD	16	AIRGUARD	168.6250	000.0	168.6250	110.9 (T1)	EMERGENCY USE ONLY

9. Prepared by: Name: Gwyndolyn Ozard	RESL	Signature:
ICS 204	Date/Time: 9/2/2020 2200	Personnel Count: 13

NIMS IAP

CONTROLLED UNCLASSIFIED INFORMATION//BASIC

ASSIGNMENT LIST (ICS 204 WF)

CONTROLLED UNCLASSIFIED
INFORMATION//BASIC

1. Incident Name: Butte, Tehama, Glenn Complex	2. Operational Period: Date From: 09/03/20 Date To: 09/04/20 Time From: 0700 Time To: 0700	3. Branch Division XXX B/C/G/K
4. Operations Personnel:		Page 1 of 1

Operations Section Chief: Shane Lauderdale	Deputy Ops: M. Smith (Day) / S. Raley (Night) (Tehama Zone)
Branch Director: Gerry Magaña	Branch Safety:
Division/Group Supervisor: Pete Bymers	Air Attack:

5. Resources Assigned:	** Resources Below in Bold are 12 Hour **							
Resource Identifier	ALS	LWD	Leader	Personnel	Request #	Hours	Reporting Location	
T/F TEHAMA 2 (2,3,3,3,3)			PAULAS, JOSH	16		0700-0700	DP31	
CRW2+						0700-0700	DP31	
DOZ+						0700-0700	DP31	
W/T PVT E-2 - COOK			COOK, KEN	2	E-2-TGU BAT 4	0700-1900	DP31	
W/T PVT E-30 - WEINRICH			WEINRICH, LUKE	1	E-30-TGU BAT 4	0700-1900	DP31	
W/T1 PVT E-1023 - TOUGH CO			BASHAM, MARK	1	E-1023-BTU LIGHT	0700-1900	DP31	
W/T1 PVT E-1030 - GRANT			GRANT, HANNAH	2	E-1030-BTU LIGHT	0700-1900	DP31	
W/T1 PVT E-1032 - CLP			PRESIDIO, LYNN	2	E-1032-BTU LIGHT	0700-1900	DP31	
GRD PVT E-20108- ULSH			ULSH, DALE	1	E-20108-BTU LIGHT	0700-1900	DP31	
GRD PVT E-30012- MILLSAPS			MILLSAPS	1	E-30012	0700-1900	DP31	
HEQB+						0700-0700	DP31	

6. Work Assignments:
 Fall hazard trees, and trees that threaten control lines, to mitigate the threat of fire escaping, while maintaining personnel safety.
 Hold fire within established control lines.
 Hold and improve control lines to mitigate threat of fire escaping.
 Mop up 300' interior to eliminate threat to the fire line.
 Backhaul excess trash/hose/water to DP31.
 Grade from DP34 to DP31.

7. Special Instructions:
 No designated Safety Officers and no designated Line Medics. These positions are typically associated with team deployments however with resource draw down they are unavailable. Strike Team Leaders identify Safety Officer and Line Medic qualification and make them known to your Division Supervisor. You're responsible for your own lookout, identify one and make it known.
 No heavy equipment usage in the wilderness area. Briefing will be broadcasted on CDF TAC 29.

8. Communications	Use 205 Page 2 - TEHAMA ZONE						
Name	Ch	Function	Rx Freq	Rx Tone	Tx Freq	Tx Tone	Notes
CDF C7 T1	1	COMMAND	151.4600	103.5 (T8)	159.3900	110.9 (T1)	TURNER MTN
CDF T1	5	TACTICAL	151.2575	192.8 (T16)	151.2575	192.8 (T16)	BRANCH XXX
CALCORD	15	MEDICAL	156.0750	156.7 (T6)	156.0750	156.7 (T6)	MEDICAL COORDINATION
CDF T15	14	AIR TO GROUND	159.2700	192.8 (T16)	159.2700	192.8 (T16)	*** AIR TO GROUND***
AIRGUARD	16	AIRGUARD	168.6250	000.0	168.6250	110.9 (T1)	EMERGENCY USE ONLY

9. Prepared by: Name: Gwyndolyn Ozard RESL Signature: *Gwyndolyn Ozard*

ICS 204 Date/Time: 9/2/2020 2200 Personnel Count: 26

ASSIGNMENT LIST (ICS 204 WF)

CONTROLLED UNCLASSIFIED
INFORMATION//BASIC

1. Incident Name: Butte, Tehama, Glenn Complex	2. Operational Period: Date From: 09/03/20 Date To: 09/04/20 Time From: 0700 Time To: 0700	3. Branch Division XXXVI N/Q/T/V
4. Operations Personnel:		Page 1 of 1

Operations Section Chief: Shane Lauderdale	Deputy Ops: M. Smith (Day) / S. Raley (Night) (Tehama Zone)
Branch Director: Tim Perkins	Branch Safety:
Division/Group Supervisor: Rick Dowell	Air Attack:

5. Resources Assigned:		** Resources Below in Bold are 12 Hour **						
Resource Identifier	ALS	LWD	Leader	Personnel	Request #	Hours	Reporting Location	
STC+						0700-0700	DP38	
T/F CNR 1 (4,6,6,6,6)		9/6	CHIZEK, MICKEY	16	E-20055-BTU LIGHT	0700-1900	DP38	
T/F ARIZONA 1 (6,6,6,6,6)		9/3	OJEDIT, PAT	19	E-20056-BTU LIGHT	0700-1900	DP38	
T/F ARIZONA 2 (6,6,6,6)		9/5/4	JOEL	18	E-20057-BTU LIGHT	0700-1900	DP38	
ENG3+						0700-0700	DP38	
ENG4 NJ 29		9/7	WEBER, ERIC	3	E-300014-BTU LIGHT	0700-1900	DP38	
ENG6 PA 601		9/8	KAISER, MARC	4	E-300015-BTU LIGHT	0700-1900	DP38	
ENG6+						0700-0700	DP38	
W/T1 PVT E-13 - ACT FAST			GETZ, BOB	2	E-13-TGU BAT 3	0700-1900	DP38	
W/T PVT E-103 H&H			HURLIMANN, MARK	1	E-103-BTU LIGHT	0700-1900	DP38	
W/T PVT E-1028 - DARRAH			CRETEN, BOB	2	E-1028-BTU LIGHT	0700-1900	DP38	

6. Work Assignments:
 Hold fire within established control lines.
 Mop up 300' interior to eliminate threat to the fire line.
 Tactical patrol around structures for the potential for new starts.
 Mop up 300' around structures to prevent structure damage, and alleviate citizen concerns.

7. Special Instructions:
 No designated Safety Officers and no designated Line Medics. These positions are typically associated with team deployments however with resource draw down they are unavailable. Strike Team Leaders identify Safety Officer and Line Medic qualification and make them known to your Division Supervisor. You're responsible for your own lookout, identify one and make it known.
 Briefing will be broadcasted on CDF TAC 29

8. Communications	Use 205 Page 2 - TEHAMA ZONE						
Name	Ch	Function	Rx Freq	Rx Tone	Tx Freq	Tx Tone	Notes
CDF C7 T1	1	COMMAND	151.4600	103.5 (T8)	159.3900	110.9 (T1)	TURNER MTN
CDF T26	6	TACTICAL	159.2925	192.8 (T16)	159.2925	192.8 (T16)	BRANCH XXXVI
CALCORD	15	MEDICAL	156.0750	156.7 (T6)	156.0750	156.7 (T6)	MEDICAL CORDINATION
CDF T15	14	AIR TO GROUND	159.2700	192.8 (T16)	159.2700	192.8 (T16)	*** AIR TO GROUND***
AIRGUARD	16	AIRGUARD	168.6250	000.0	168.6250	110.9 (T1)	EMERGENCY USE ONLY

9. Prepared by: Name:	Gwyndolyn Ozard	RESL	
Signature:			
ICS 204	Date/Time: 9/2/2020	2200	Personnel Count: 65

ASSIGNMENT LIST (ICS 204 WF)

CONTROLLED UNCLASSIFIED
INFORMATION//BASIC

1. Incident Name: Butte, Tehama, Glenn Complex	2. Operational Period: 09/03/20 Date To: 09/04/20 0700 Time To: 0700	3. Branch XXXVI Division X
4. Operations Personnel:		Page 1 of 2 X-ray

Operations Section Chief: Shane Lauderdale	Deputy Ops: M. Smith (Day) / S. Raley (Night) (Tehama Zone)
Branch Director: Tim Perkins	Branch Safety:
Division/Group Supervisor: Rik Valles, Chris Markey	Air Attack:

5. Resources Assigned:		** Resources Below in Bold are 12 Hour **					
Resource Identifier	ALS	LWD	Leader	Personnel	Request #	Hours	Reporting Location
STC SKU 9261C		9/17	CUNNINGHAM, KENT	19	E-7-POTTERS	0700-0700	DP39
STC XSU 3225C			PPERSON, RICHARD	19	E-1-BTU LIGHT	0700-1900	DP39
STC XTB 4231C			ANDERSON, JON	22	E-20106-BTU LIGHT	0700-0700	DP39
T/F TEHAMA 1 (3,3,3,3,3)			TROEHLER, MATT	20		0700-0700	DP39
STG TGU 9212G			INKENKELLER, KEVIN	34	C-23009-BTU LIGHT	0700-0700	DP39
STG SKU 9260G				33	C-1-POTTERS	0700-0700	DP39
STG SLU 9342G			HERRING, NATE	30	C-23018-BTU LIGHT	0700-0700	DP39
STG TCU 9444G			BISHOP, JAMES	33	C-23012-BTU LIGHT	0700-0700	DP39
CRW1 ISHI CREW 1		9/2	RUBI, JOE	15	C-23000-BTU LIGHT	0700-0700	DP39
CRW1 TGU CREW2			NEIL, CHRISTOPHER	13	C-23002-BTU LIGHT	0700-0700	DP39
DOZ SHU 2442			WILSON, DALE	2	E-9-POTTERS	0700-0700	DP39
DOZ PVT E-5 - PERRY			PERRY, DAVID	2	E-5-TGU BAT 4	0700-0700	DP39
DOZ PVT E-8- LEPAGE			MURPHY, JOE	2	E-8-TGU BAT 3	0700-0700	DP39
DOZ PVT E-10 - DAVIS				2	E-10-TGU BAT 3	0700-0700	DP39
DOZ2 PVT E-12 - INGRAM			ADAMS, NICK	2	E-12-TGU BAT 3	0700-0700	DP39
DOZ PVT E-22 - CRANE MILLS			WESTON, MATT	2	E-22-TGU BAT 3	0700-0700	DP39
DOZ PVT E-30003- LENAHAANS			CARLTON, RODNEY	2	E-30003-BTU LIGHT	0700-0700	DP39
DOZ PVT E-30004- LENAHAANS			DUNLAP, JIM	2	E-30004-TGU LIGHT	0700-0700	DP39

6. Work Assignments:
 Construct contingency line from Ball Rock to Oven Lid.
 Fall hazard trees, and trees that threaten control lines, to mitigate the threat of fire.
 Hold and improve control lines to mitigate threat of fire escaping.
 Implement firing plan in Division.
 Mop up 100' interior to eliminate threat to the fire line.

7. Special Instructions:
 No designated Safety Officers. These positions are typically associated with team deployments however with resource draw down they are unavailable. Strike Team Leaders identify Safety Officer and make them known to your Division Supervisor. You're responsible for your own lookout, identify one and make it known. Briefing will be broadcasted on CDF TAC 29.

8. Communications	Use 205 Page 2 - TEHAMA ZONE						
Name	Ch	unction	Rx Freq	Rx Tone	Tx Freq	Tx Tone	Notes
CDF C7 T1	1	MMMA	151.4600	103.5 (T8)	159.3900	110.9 (T1)	TURNER MTN
CDF T32	10	ACTICA	151.2425	192.8 (T16)	151.2425	192.8 (T16)	BRANCH XXXVI
CALCORD	15	EDICA	156.0750	156.7 (T6)	156.0750	156.7 (T6)	MEDICAL CORDINATION
CDF T15	14	O GRO	159.2700	192.8 (T16)	159.2700	192.8 (T16)	**** AIR TO GROUND****
AIRGUARD	16	RGUAR	168.6250	000.0	168.6250	110.9 (T1)	EMERGENCY USE ONLY

9. Prepared by: Name: Gwyndolyn Ozard RESL

Signature: Personnel Count: 250

ICS 204 /Time: 9/2/2020 2200

NIMS IAP

CONTROLLED UNCLASSIFIED INFORMATION//BASIC

ASSIGNMENT LIST (ICS 204 WF)

CONTROLLED UNCLASSIFIED
INFORMATION//BASIC

1. Incident Name: Butte, Tehama, Glenn Complex	2. Operational Period: Date From: 09/03/20 Date To: 09/04/20 Time From: 0700 Time To: 0700	3. Branch XXXVI	Division X
4. Operations Personnel:		Page 2 of 2	X-ray


Operations Section Chief: Shane Lauderdale	Deputy Ops: M. Smith (Day) / S. Raley (Night) (Tehama Zone)
Branch Director: Tim Perkins	Branch Safety:
Division/Group Supervisor: Rik Valles, Chris Markey	Air Attack:

5. Resources Assigned:	** Resources Below in Bold are 12 Hour **							
Resource Identifier	ALS	LWD	Leader	Personnel	Request #	Hours	Reporting Location	
W/T PVT E-3 - LENAHAN'S			PERRIOT, GERRAD	2	E-3-TGU BAT 4	0700-0700	DP39	
W/T PVT E-15 -DAVIS			DAVIS	2	E-15-POTTERS	0700-0700	DP39	
W/T2 PVT E-1026 - WELLS			WELLS, JEFF	2	E-1026-BTU LIGHT	0700-1900	DP39	
W/T PVT E-1027 - DARRAH			KAUNDART, DAVE	2	E-1027-BTU LIGHT	0700-0700	DP39	
W/T2 PVT E-1029 - GRANT				2	E-1029-BTU LIGHT	0700-1900	DP39	
W/T1 PVT E-1097- TOUGH			KENT, SCOTT	1	E-1097-BTU LIGHT	0700-1900	DP39	
W/T+						0700-0700	DP39	
MAST PVT E-1003 - WURLITZER			NEVERKOVEC, TOM	1	E-1003-BTU LIGHT	0700-1900	DP39	
MAST PVT E-1004 LESTER			LACKEY, CHES	2	E-1004-BTU LIGHT	0700-1900	DP39	
MAST PVT E-1078- DIG IT			HOLLAND, CALEB	2	E-1078-BTU LIGHT	0700-1900	DP39	
MAST+						0700-0700	DP39	
FALM ADAMS			ADAMS, ERNEST	2	D-14005-BTU LIGHT	0700-1900	DP39	
FALM MATNEY			MATNEY	1	O-35-BTU LIGHT	0700-1900	DP39	
HEQB BROWETT			BROWETT, WARREN	1	O-139-BTU LIGHT	0700-0700	DP39	
FEMP GREENSLATE			GREENSLATE, GAVIN	1	D-24124-BTU LIGHT	0700-0700	DP39	
FEMP SOLIS			SOLIS, PAUL	1	D-24125-BTU LIGHT	0700-0700	DP39	
CRW2 IA FORTUNA I			UTTERBACK, AARON	17	C-23003	0700-0700		

6. Work Assignments:
 Construct contingency line from Ball Rock to Oven Lid.
 Fall hazard trees, and trees that threaten control lines, to mitigate the threat of fire.
 Hold and improve control lines to mitigate threat of fire escaping.
 Implement firing plan in Division.
 Mop up 100' interior to eliminate threat to the fire line.

7. Special Instructions:
 No designated Safety Officers. These positions are typically associated with team deployments however with resource draw down they are unavailable. Strike Team Leaders identify Safety Officer and make them known to your Division Supervisor. You're responsible for your own lookout, identify one and make it known. Briefing will be broadcasted on CDF TAC 29.

8. Communications	Use 205 Page 2 - TEHAMA ZONE						
Name	Ch	Function	Rx Freq	Rx Tone	Tx Freq	Tx Tone	Notes
CDF C7 T1	1	COMMAND	151.4600	103.5 (T8)	159.3900	110.9 (T1)	TURNER MTN
CDF T32	10	TACTICAL	151.2425	192.8 (T16)	151.2425	192.8 (T16)	BRANCH XXXVI
CALCORD	15	MEDICAL	156.0750	156.7 (T6)	156.0750	156.7 (T6)	MEDICAL CORDINATION
CDF T15	14	AIR TO GROUND	159.2700	192.8 (T16)	159.2700	192.8 (T16)	**** AIR TO GROUND****
AIRGUARD	16	AIRGUARD	168.6250	000.0	168.6250	110.9 (T1)	EMERGENCY USE ONLY

9. Prepared by: Name: Gwyndolyn Ozard RESL
 Signature: 
ICS 204 Date/Time: 9/2/2020 2200 Personnel Count: 22

Division/Group Assignment List (ICS 204)

Incident Name August Complex			Branch I		Division/Group C	
Operational Period 0700 - 1900			Date 09/03/2020			
Operations Personnel						
North Zone Ops		Dwight Snow / Chris Lundgren (T)		Division Supervisor		K. Carpenter LWD 9/4 / R. Hoyle (T) RR 9/1-9/2 - LWD 9/16
Planning Ops		Jon Wallace		Air Attack Sup No.		
Branch Director		Mike Brunson / Tim Nutley (T)				
Resources Assigned this Period						
Strike Team/Task Force/ Resource Designator		LWD	Leader	# Persons	Drop Off PT./Time	Pick Up PT./Time
C-11	Mad River	9/16	Tad Hair	20		
C-98	T2IA Firestorm	9/13	Alex Rhea	20		
E-44	ENG3 Allied	9/5	Wiley Volz	3		
E-53	ENG3 Rogue Valley	9/6	Stuart Johnson	3		
E-24	ENG3 Wildfire Support 316	9/9	Ryan Campion	3		
E-13	ENG6 Smokin Ridge 311	9/10	Fred Deffer	3		
E-14	ENG6 Rocky Point	9/9	Kevin Trapp	3		
E-88884	ENG6 MNF Utility 352	9/4	Everett Freeman	3		
E-47	DOZ2 Let R Buck	9/6	Bob Trent	2		
E-48	DOZ2 Wycoff	9/5	Billy Wycoff	2		
E-271	DOZ2 Batte Enterprises	9/10	Matt Lasiter	1		
E-88886	WT MNF 58	9/4	Fred Burrows	2		
E-52	WT Dietz 106	9/7	Richard McGowan	2		
E-21	WTS2 Partridge Const 14	9/5	Warren Partridge	1		
E-4	MAST Zeb's Tree Service	9/5	Matt Bale	2		
O-301	TFLD	9/9	Ryan Shanahan	1		
O-564	HEQB	9/6	Stephen Siemion	1		
O-78	SOF2	9/9	Larry Connell	1		Anthony Peak Lookout
O-232	SOFR	9/6	Jeff Kerr	1		Anthony Peak Lookout
O-329	EMPF	9/9	Kevin Klytta	1		
O-210	EMTF	9/6	Derek Leong	1		
O-392	REAF	9/11	Jackie Biedl	1		
Control Ops/Assignments:						
<ul style="list-style-type: none"> Continue holding M2 road. Conduct tactical burnouts to stay ahead of main fire. Coordinate closely with Crane Mills resources. 						
Special Instructions:						
<ul style="list-style-type: none"> Use caution around snags and flag as needed for safety. Use caution when driving on roadways and on the fireline. Backhaul excessive equipment and trash. Follow all COVID protocols and precautions. READS will call DIVS when entering. 						
Division/Group Communication Summary						
Function	Channel Name	RX Frequency N/W	RX Tone/NAC	TX Frequency N/W	TX Tone/NAC	Mode
COMMAND	CMD 4	172.6750	T4 / 136.5	163.0375	T4 / 136.5	
TACTICAL	NIFC T6	166.7750	T4 / 136.5	166.7750	T4 / 136.5	
AIR TO GROUND	A/G TAC	172.3500		172.3500		
Prepared by RESL(T) Stevenson Moffat			Approved by PSC1(T) Greg Sanders		Date 09/02/20	Time 2000



SAFETY MESSAGE

BUTTE TEHAMA GLENN COMPLEX

20.CA.BTU.009692 - September 03, 2020 - 0700 TO 0700



SNAGS HAZARD TREES and ROCKS

PREVIOUS SHIFT PERSONNEL CONTINUE TO REPORT ISSUES WITH SNAGS

Watch Out

- Ground cover has burned loosening the stability of the root system
- Oak trees are susceptible to limb fall this time of year as they stressed
- Fire suppression, air drops and dozers can dislodge rocks, logs and boulders

Mitigation

- Remove the hazard if safe to do so
- Flag and report the hazard to personnel
- Be alert while working and driving in hazard area, listen and 'yell out' to others

LEADERSHIP

THE FOUNDATION TO SAFETY

Watch Out:

- Crews sacrificing safety for the sake of the task
- Ignoring basic safety policies and protocols
- Things falling through the cracks, breakdown in communications, no clear plan

Mitigation

- Leaders hold themselves accountable to doing the right thing
- Hold one another accountable and to doing the right thing by providing for hazard mitigations before engaging in any task
- Leaders lookout for their personnel and the crews take care of one another

GENERAL HEALTH

EXHAUSTION MAY COMPROMISE SAFETY!

Watch Out

- Diet can cause chronic feelings of exhaustion
- Arduous work consumes body fluids, electrolytes at a higher rate
- Steep terrain and hot dry conditions increases the risk of fatigue and exhaustion

Mitigation

- Eat foods which provide steady energy • limit sugary, fatty, fried and processed foods
- Hydrate-proper hydration prevents fatigue • Manage work rest ratio while performing work
- Be on the lookout for signs of exhaustion and lookout for one another

LEADERS INTENT

EVERYONES RESPONSIBILITY

Douglas M Ferro
CAL FIRE IMT 4 Safety



INCIDENT ACTION PLAN SAFETY ANALYSIS (ICS 215A)



1. Incident Name: Butte Tehama Glenn Complex		2. Incident Number: CA-BTU-009692	
3. Date/Time Prepared: Date: 09/02/2020 Time: 1700 hours		4. Operational Period: Date From: 09/03/2020 To: 09/04/2020 Time From: 0700 hours To: 0700 hours	
5. Incident Area	6. Hazards/Risks	7. Mitigations	
Tehama Zone, Glenn Zone	Accountability / Span of Control	Line supervisors perform routine accountability checks on all resources, everyone gets a safety briefing.	
Tehama Zone, Glenn Zone	Narrow Steep Dirt Roads	Use patience, drive SLOWLY, expect vehicles opposing traffic. Plan for extended travel times. Wet dirt roads to reduce dust.	
Tehama Zone, Glenn Zone	Dehydration / Rhabdomyolysis	With the long operational shifts and high humidity's, maintain your crews water and caloric intake regimen.	
Tehama Zone, Glenn Zone	Hazardous Trees / Snags	IRPG Pg 22: Identify and Flag Hazardous Trees. Eliminate hazardous trees with qualified sawyers or heavy equipment.	
Tehama Zone, Glenn Zone	Fatigue – physical and mental	Continually monitor your crew. Know the signs and symptoms of heat illness. Plan for a 2-1 Work Rest Work Cycle	
Tehama Zone, Glenn Zone	Steep, unstable terrain, falling debris	Watch footing and maintain downhill tool placement. Be aware of loose material. Watch for ash pits and stump / root holes.	
Tehama Zone, Glenn Zone	Unburned areas, Roll-Out, Tree Torching	LCES - utilize worst case scenario when working in or around pockets of unburned fuels. Anticipate and catch spot fires early.	
Tehama Zone, Glenn Zone	Working around heavy equipment	Maintain eye-to-eye contact with the operator. Have fire suppression support when operating in dry fuels.	
Tehama Zone, Glenn Zone	Personal Protective Equipment (PPE)	Wear appropriate PPE for all operations until your supervisor indicates its safe to remove.	
Tehama Zone, Glenn Zone	Civilians	USE CAUTION when driving in and around the city of Red Bluff. School is being attended in the area... Drive Slowly!!	
Tehama Zone, Glenn Zone	COVID-19: Reduce exposure potential to yourself, your crew and the public	Wear a mask while in the food line and with the public, and when six feet of social distancing is difficult in the ICP. Wash hands for at least 20-seconds.	
Tehama Zone, Glenn Zone	Helicopters - Water Drops and Turbulence	Post lookouts and make escape routes and safety zones know. LCES. Watch overhead for hazard trees and wind changes.	
Ground Support	Personnel and vehicles moving around one another in tight areas	Chock wheels. Use spotters and backers. Follow mechanic direction.	
8. Prepared by (Safety Officer):		Name: Douglas M Ferro Signature:	
Prepared by (Operations Section Chief):		Name: Shane Lauderdale Signature:	
ICS 215A		Date/Time: 09.02.2020 1700 Hours	

AIR OPERATIONS SUMMARY ICS-220 TGU ZONE

Incident Name and Incident Number
 Butte, Tehama, Glenn Complex | CA - BTU - 009692
 Sunrise 0637 Cutoff 1907 Startup 0707 Sunset 1937

General Remarks, Safety Notes, Hazards, Air Operations Special Equipment, etc.
 TRACK ALL DIPSITE LOCATIONS / NUMBER OF DIPS / GALLONS TAKEN.
 TRACK ALL DROP LOCATIONS / NUMBER OF DROPS / GALLONS DROPPED
 ALL GPS DATA TO BE COLLECTED IN DEGREES, MINUTES, DECIMAL MINUTES FORMAT.
 AVOID Aerial Application of Retardant / Foam / Agent within 300' of Waterways, Bodies of Water, etc.
 If Retardant / Foam / Agent is Dropped Within These Areas Immediately Notify the AOB and Provide the Following Information: Lat / Long, Estimated Number of Gallons and a Map Detailing The Area.

Time Prepared
 1800
 Shutdown
 2007

Date Prepared
 Wednesday, September 2, 2020
 Operational Period - Date
 Thursday, September 3, 2020

Prepared By
 Greg Bradshaw
 Operational Period - Time
 0700 - 0700

Helibase Information
 Name Red Bluff
 Latitude 40° 15.01
 Longitude 122° 25.21

Name
 Longitude
 (use page 2 if needed)

Request # A-353
 Polygon NM
 Radius: 10000'
 Altitude: 10000'
 Centerpoint: 40° 08.11' Lat
 122° 42.57' Long
 NOTAMS: 0/9816
 Frequency 126.875
<http://tfr.faa.gov/tfr2/list.html>

Name
 Position
 Phone

Rescue Ship Information
 Day
 Name C906
 Phone (530) 839-2121
 Guard 821
 Make/Model Bell UH-1H
 Location Red Bluff
 Redding
 Request Procedure for These Aircraft:
 Contact Incident Communications
 See Medical Plan For Additional Info

FAA #	Type	Make/Model	Helibase	Avail	Start	Remarks / A - #	TX	Tone	AM / FM
1	1	Sikorsky UH-60 Hawk	Red Bluff	9:00	10:00	Long Line / A-	164.1375		FM
2	1	Sikorsky UH-60 Hawk	Red Bluff	9:00	10:00	Long Line / A-	126.8750		AM
853	1	Sikorsky UH-60 Hawk	Red Bluff	9:00	10:00	Long Line / A-	120.8750		AM
860	1	Sikorsky UH-60 Hawk	Red Bluff	9:00	10:00	Long Line / A-366	159.2700	192.8 (16)	FM
							159.3900	110.9 (1)	FM
							118.0250		AM
							132.0250		AM
							163.1000		FM
							156.0750	156.7 (6)	FM
							168.6250	110.9 (1)	FM

HELICOPTERS

FAA #	Type	Make/Model	Helibase	Avail	Start	Remarks / A - #	TX	Tone	AM / FM	Position	Name	Phone	Trainee Name	Phone
870	1	Chinook / CH-47	Red Bluff	9:00	10:00	Long Line / A-116			AM	HLCO	Byron Vance	(530) 520-8651		
35S	1		Red Bluff	7:00	8:00	Tank / A-371			AM	HLCO	Tim Stepanovich	(530) 708-2718		
5HT	1		Red Bluff	7:00	8:00	Tank / A-372			AM	ATGS	S. McGregor	(530) 521-8748		
0CU	1	Chinook / CH-47	Red Bluff	7:00	8:00	Tank / A-370			AM	ATGS	S. Hawkins	(530) 990-5128		
903	1	Sikorsky UH-60 Hawk	Vina	7:00	8:00	IA / Helitack / A-318			AM	AAML	Crystal Henson	(530) 828-6646		
906	2	Bell UH-1H	Red Bluff	7:00	8:00	HLCO / Helitack / A-93			AM					
6LH	2	Bell 212	Red Bluff	7:00	8:00	Standard / Long Line / A-34			AM					
3PA	2	Bell 212 HP	Red Bluff	7:00	8:00	Standard / Longline / A-374			AM					
0HA	3	Airbus AS3503E	Red Bluff	7:00	8:00	HLCO / A-314			AM					
2EA	3	Bell 206 B3	Red Bluff	7:00	8:00	Recon / HLCO / A-381			AM					
57Z	3	Bell 206 L4	Red Bluff	7:00	8:00	Recon / HLCO / A-385			AM					
6GM	3	Bell 206 L4	Red Bluff	7:00	8:00	Recon - TGU Aircraft			AM					

FIXED WING

FAA #	Type	Make/Model	Base	Avail	Start	Remarks	Name	Latitude	Longitude	Manager	Manager Phone	Address
							Salt Creek	39° 48.75	122° 37.85	Sean Preader	(707) 217-6779	10655 Round Valley Rd, Paskenta, CA 96074

AIR OPERATIONS SUMMARY
ICS 220

Prepared By: Mike Mowery

Prepared Date: 9/02/2020

Prepared Time: 1800

1. INCIDENT NAME: August Complex		2. OPS PERIOD DATE: 9/03/2020		START TIME: 0700	END TIME: 1930	SUNRISE: 0639	SUNSET: 1937
--	--	---	--	----------------------------	--------------------------	-------------------------	------------------------

3. REMARKS (Safety Notes, Hazards, Air Operations Special Equipment, etc.): Track all dip site locations/number of dips/gallons taken. Track all drop locations/number of drops/gallons dropped. All GPS data to be collected in DECIMALS, MINUTES, DECIMAL MINUTES format. Avoid Aerial Application of retardant/foam/agent within 300' of waterways, bodies of water, etc. If Retardant/foam/agent is dropped within these areas, immediately notify the AOBD and provide the following information: Lat/Long, estimated number of gallons and a map detailing the area. CAUTION: POWERLINES AND SMOKE DIP SITES: No dipping out of Eel River and Black Butte Creek

4. Helibase Information:

Orland Helibase
39 43.16 122 08.48

Willits Helibase
39 27.04 123 22.3

Stonyford Cargo (H-0)
39 22.32 122 34.04

5. TFR's: 8 point polygon
Altitude 12,000 ft.
NOTAM # 0/9569
Frequency: 124.2250
http://tfr.faa.gov

PERSONNEL	NAME	PHONE #	FREQUENCIES	RX	TX	8. Medevac: Guard 821 @ Redding on request ALS Hoist. 24 hrs. Request through Dispatch on Command repeater—Lat/Long and Vis. AIRTANKERS- order thru ATGS
AOBD	Mike Mowery	870-615-0287	Air Tactics 172.4500	172.4500	172.4500	
AOBD-t	Mike O'Leary	239-336-9789	Rotor Victor 124.2250	124.2250	124.2250	HLCO: 2LM Bell 206 L4 Will use available helicopter as platform or fixed wing for ATGS
ASGS	Bob Yeager	318-613-3683	Command 4 Repeater Linked 172.6750 Tone: T4 136.5	172.6750 Tone: T4 136.5	163.0375 Tone: T4 136.5	
Willits Helibase	Justin Buckbee	530-559-4532	A/G Tactical 172.3500	172.3500	172.3500	
Orland Helibase	Kibby McKibben	559-827-1817	A/G Command (Drone) 168.3375	168.3375	168.3375	VLATs, Heavy Air tankers and SEATs as assigned
ATGS	Stan Kuboda	530-949-9466	TOLC 172.1375	172.1375	172.1375	
HLCO	Dave Phillips	209-770-0904	CALCORD 156.0750	156.0750	156.0750	Missions: Recon, Buckets, Retardant, Medevac, Air Attack, Jumpers/Paracargo Initial Attack w/in TFR, PSD w/ UAS Repeater placement and maintenance
			Calif. Air Ambulance Tone 156.7 (T6) 164.5000 T 1 2 5 6 9	164.5000 T 1 2 5 6 9	164.5000 T 1 2 5 6 9	
			MNF Fire Net 171.5500	171.5500	171.5500	
			Air Guard 168.6250 Tone 110.9	168.6250 Tone 110.9	No Tone	

9. Aircraft

FAA #	TY	MAKE/ MODEL	BASE	AVAIL	START	REMARKS	FAA	TY	MAKE/ MODEL	BASE	AVAIL	START	REMARKS
61AJ	1	CH-47D A-75	Willits	0700	0730	Ex, Buckets	UR-31	3	Drone	GP	0700	0700	PSD, IR, Video
212HP H-514	2	Bell 212 HP A-70	Willits	0700	0730	Ex, Buckets, Cargo, Crews	804PJ 911VR H-516	1 2	H60 Blackhawk A-106 Bell 212 A-81	Orland Orland	0700 0700	0730 0730	Unavailable-1400 Ex, Buckets, Cargo, Crews
							2LM	3	Bell 206 L4 A-83	Orland	0700	0730	Recon, Cargo, Buckets, HLCO

1. Incident Name:
Butte, Tehama, Glenn Complex
GLENN ZONE

2. Date/Time Prepared
Date: 09/02/2020
Time: 1930

3. Operational Period:
Date From: 09/03/20
Time From: 0700
Date To: 09/04/20
Time To: 0700


4. Communications

Ch#	Function	Name	Assigned To	Rx Freq	Rx Tone	Tx Freq	Tx Tone	Notes
1	COMMAND	CDF C7 T1	ALL DIVS	151.4600	103.5 (T8)	159.3900	110.9 (T1)	TURNER MTN
2	COMMAND	CDF C7 T14	ALL DIVS	151.4600	103.5 (T8)	159.3900	151.4 (T14)	BALL ROCK
3	COMMAND	CDF C7 T15	ALL DIVS	151.4600	103.5 (T8)	159.3900	162.2 (T15)	TOMHEAD LO
4								
5								
6	TACTICAL	CDF T27	SUPP REPAIR	159.3075	192.8 (T16)	159.3075	192.8 (T16)	SUPPRESSION REPAIR
7	TACTICAL	CDF T28	DIV WW	151.1825	192.8 (T16)	151.1825	192.8 (T16)	BRANCH XX/XXV
8	TACTICAL	CDF T29	DIV BB/CC/TT	151.3475	192.8 (T16)	151.3475	192.8 (T16)	BRANCH XX/XXV
9	TACTICAL	VFIRE 23	DIV YY	154.2950	156.7 (T6)	154.2950	156.7 (T6)	BRANCH XX/XXV
10	TACTICAL	VFIRE 24	UNASSIGNED	154.2725	156.7 (T6)	154.2725	156.7 (T6)	
11	TACTICAL	VFIRE 25	UNASSIGNED	154.2875	156.7 (T6)	154.2875	156.7 (T6)	
12								
13								
14	AIR TO GROUND	CDF T15	ALL DIVS	159.2700	192.8 (T16)	159.2700	192.8 (T16)	**** AIR TO GROUND****
15	MEDICAL	CALCORD	MEDICAL	156.0750	156.7 (T6)	156.0750	156.7 (T6)	MEDICAL CORDINATION
16	AIRGUARD	AIRGUARD	EMERGENCY	168.6250	000.0	168.6250	110.9 (T1)	EMERGENCY USE ONLY
17								
18								
19								
20	AIRGUARD	AIRGUARD	EMERGENCY	168.6250	000.0	168.6250	110.9 (T1)	EMERGENCY USE ONLY

5. Special Instructions

THE LATEST CLONE FOR SEPTEMBER 3, 2020 IS AUG COM2, TGU LCA6 AND GLN LCA3 WHICH IS THE GROUP NAME IN YOUR HT

6. Prepared by (Communications Unit Leader): Name: Mike Heyfron COML
Signature: 

1. Incident Name: Butte, Tehama, Glenn Complex TEHAMA ZONE		2. Date/Time Prepared Date: 09/02/2020 Time: 1930		3. Operational Period: Date From: 09/03/20 Time From: 0700		Date To: 09/04/20 Time To: 0700		
4. Communications								
Ch#	Function	Name	Assigned To	Rx Freq	Rx Tone	Tx Freq	Tx Tone	Notes
1	COMMAND	CDF C7 T1	ALL DIVS	151.4600	103.5 (T8)	159.3900	110.9 (T1)	TURNER MTN
2	COMMAND	CDF C7 T14	ALL DIVS	151.4600	103.5 (T8)	159.3900	151.4 (T14)	BALL ROCK
3	COMMAND	CDF C7 T15	ALL DIVS	151.4600	103.5 (T8)	159.3900	162.2 (T15)	TOMHEAD LO
4								
5	TACTICAL	CDF T1	DIV B/C/G/K	151.2575	192.8 (T16)	151.2575	192.8 (T16)	BRANCH XXX
6	TACTICAL	CDF T26	DIV N/Q/T/V	159.2925	192.8 (T16)	159.2925	192.8 (T16)	BRANCH XXXVI
7	TACTICAL	CDF T27	UNASSIGNED	159.3075	192.8 (T16)	159.3075	192.8 (T16)	
8	TACTICAL	CDF T29	MORNING BRIEFING	151.3475	192.8 (T16)	151.3475	192.8 (T16)	***MORNING BRIEFING***
9	TACTICAL	CDF T30	SUPP REPAIR	151.3925	192.8 (T16)	151.3925	192.8 (T16)	SUPPRESSION REPAIR
10	TACTICAL	CDF T32	DIV X	151.2425	192.8 (T16)	151.2425	192.8 (T16)	BRANCH XXXVI
11	TACTICAL	VFIRE 23	DIV A	154.2950	156.7 (T6)	154.2950	156.7 (T6)	BRANCH XXX
12	TACTICAL	VFIRE 24	UNASSIGNED	154.2725	156.7 (T6)	154.2725	156.7 (T6)	
13								
14	AIR TO GROUND	CDF T15	ALL DIVS	159.2700	192.8 (T16)	159.2700	192.8 (T16)	**** AIR TO GROUND****
15	MEDICAL	CALCORD	MEDICAL	156.0750	156.7 (T6)	156.0750	156.7 (T6)	MEDICAL CORDINATION
16	AIRGUARD	AIRGUARD	EMERGENCY	168.6250	000.0	168.6250	110.9 (T1)	EMERGENCY USE ONLY
17								
18								
19								
20	AIRGUARD	AIRGUARD	EMERGENCY	168.6250	000.0	168.6250	110.9 (T1)	EMERGENCY USE ONLY
5. Special Instructions								
****THE LATEST CLONE FOR SEPTEMBER 3, 2020 IS AUG COM2, TGU LCA6 AND GLN LCA3 WHICH IS THE GROUP NAME IN YOUR HT***								
6. Prepared by (Communications Unit Leader): Name: Mike Heyfron COML				Signature: 		Date/Time: 09/02/20 1930		

INCIDENT RADIO COMMUNICATIONS PLAN I-205		1. INCIDENT NAME		2. DATE/TIME PREPARED		3. OPERATIONAL PERIOD DATE/TIME					
AUGUST COMPLEX- NORTH		AUGUST COMPLEX- NORTH		9/2/20 1800		9/03/20 0700 - 9/04/20 0700					
4. BASIC RADIO CHANNEL UTILIZATION											
Ch #	Function	Freq. Name (Aug. Comp. Name)	Assignment	RX Freq	N/W	RX Tone/NAC	TX Freq	N/W	TX Tone/NAC	Mode Analog (A) Digital (D) Mixed (M)	Remarks
1	COMMAND	NIFC C62 (CMD 8)	Unassigned	167.8375	N	T4 / 136.5	164.3875	N	T4 / 136.5	A	NIFC C62-August Complex
2	COMMAND	NIFC C10 (CMD 2)		170.4125	N	T4 / 136.5	165.9625	N	T4 / 136.5	A	Alder Springs-NIFC C10-August Complex
3	COMMAND	NIFC C11(CMD 3)	DIV B	170.6875	N	T4 / 136.5	166.5750	N	T4 / 136.5	A	Round Mtn-NIFC C11-August Complex
4	COMMAND	NIFC C38 (CMD 4)	DIV A, G	172.6750	N	T4 / 136.5	163.0375	N	T4 / 136.5	A	Anthony Peak-NIFC C38-August Complex
5	COMMAND	NIFC C40 (CMD 5)	DIV W	173.7500	N	T4 / 136.5	163.8250	N	T4 / 136.5	A	Harvey Peak- NIFC C40-August Complex
6	TAC	NIFC T1	DIV D, W,	168.0500	N	T4 / 136.5	168.0500	N	T4 / 136.5	A	August Complex
7	TAC	NIFC T3		168.6000	N	T4 / 136.5	168.6000	N	T4 / 136.5	A	August Complex
8	TAC	NIFC T5	DIV A	166.7250	N	T4 / 136.5	166.7250	N	T4 / 136.5	A	August Complex
9	TAC	NIFC T6	DIV C	166.7750	N	T4 / 136.5	166.7750	N	T4 / 136.5	A	August Complex
10	TAC	NIFC T7		168.2500	N	T4 / 136.5	168.2500	N	T4 / 136.5	A	August Complex
11	IA TAC	NIFC T2	IA	168.2000	N		168.2000	N		A	August Complex
12	COMMAND	CDF CMD 7 T1	Eikhorn/Tatham	151.4600	N	T8 / 103.5	159.9900	N	T1 / 110.9	A	CAL FIRE Eikhorn/Tatham-August Complex
13	A/G	168.3375(A/G CMD)	AIR COMMAND	168.3375	N		168.3375	N		A	168.3375-August Complex
14	A/G	172.3500 (A/G TAC)	AIR TAC	172.3500	N		172.3500	N		A	172.3500-August Complex
15	MEDEVAC A/G	CALCORD	MEDICAL	156.0750	N	156.7	156.0750	N	156.7	A	August Complex
16	AIRGUARD	AIRGUARD	EMERGENCY	168.6250	N	CSQ	168.6250	N	110.9	A	August Complex
5. Special Instructions: The latest clone for Sept 3rd 2020 is AUG COM2, TUG LCA6 and GLN LCA3.											
6. I-205 Prepared By: Communications Unit Leader				Name: Mike Heyfron				Signature: 			

MEDICAL PLAN (ICS206)

1. Incident Name:	2. Operational Period:	Date From:	9/3/20	Date To:	9/4/20
Butte, Tehama, Glenn Complex		Time From:	0700	Time To:	0700

3. Medical Aid Stations:			
Name	Location	Contact Number/Freq	Level of Service
CAL-MAT	ICP	(408)341-9589	MD

4. Transportation (indicate air or ground):			
Ambulance Service	Location	Contact Number	Level of Service
Medic 713 (Ground)	DP 39	Command	ALS
Medic 53 (Ground)	DP 4	Command	ALS
Reach / CAL-STAR (Air)	Marysville	(800)338-4045	RN
Enloe (Air)	Chico	(800)344-1863	RN
Guard Copter (24 Hour Hoist)	Redding (North Ops)	Command	ALS

5. Hospitals:							
Hospital Name	Address, Lat & Long Helipad	Contact Number(s)/ Frequency	Travel Time		Trauma Center	Burn Center	Helipad
			Air	Ground			
Saint Elizabeth Comm Hospital Red Bluff, CA	2550 Sister Mary Columbia Dr N40°08.95' W122°13.17'	(530)529-8300	10	45	Level 3	<input type="checkbox"/>	<input checked="" type="checkbox"/>
Glenn Medical Center Glenn, CA	1133 West Sycamore St	(530)934-1840	N/A	45	N/A	<input type="checkbox"/>	<input type="checkbox"/>
Enloe Medical Center Chico, CA	1531 Esplanade N39°44.53' W121°50.95'	(530)332-7743	15	75	Level 2	<input type="checkbox"/>	<input checked="" type="checkbox"/>
UC Davis Medical Center Sacramento, CA	2315 Stockton Blvd N38°33.28' W121°27.35'	(916)734-3790	45	120	Level 1	<input checked="" type="checkbox"/>	<input checked="" type="checkbox"/>

6. Special Medical Emergency Procedures	
<p>Line Emergency Crew Supervisor will contact Division Supervisor with patient complaint/condition and location.</p> <p>- Division Group Supervisor Contacts:</p> <ol style="list-style-type: none"> 1. Closest EMS resource 2. Communications Unit <p>- Communications Unit Contacts:</p> <ol style="list-style-type: none"> 1. Ground or Air ambulance as requested. 2. Operations 3. Safety 4. Medical Unit <p>- Division Supervisor or designee will serve as point of contact and run medical emergency on assigned channel.</p> <p>1. A pre-assigned tactical frequency (i.e. CALCORD) should be used for IW1 and only for duration of the emergency.</p> <p>- Communications Unit will clear the Command channel for emergency traffic as needed for duration of the need.</p> <p>Camp Emergency Contact Medical Unit with patient complaint/condition and location. Medical staff will respond to stabilize the patient.</p> <p>- Medical Unit contacts</p> <ol style="list-style-type: none"> 1. Communications 2. Safety 3. Logistics 4. Operations 5. Crew Supervisor 6. Comp/Claims 	<p>Injury Reporting Procedures</p> <p>Nature of Injury: _____</p> <p>Location of Patient: _____</p> <p>Point of Contact: _____</p> <p>Transportation Requested by: Air _____ Ground _____</p> <p>Point of Pick-Up: _____</p> <p style="padding-left: 40px;">Lat: _____ Long: _____</p> <p>Patient Unit ID: _____</p> <p>Is an EMT with Patient: Yes _____ No _____</p> <p>Age: _____ Sex: Male _____ Female _____</p> <p style="text-align: center; font-weight: bold; margin-top: 20px;">All Emergencies - Secure the area and identified witnesses for later investigation. Keep accurate log of events.</p>

Check box if aviation assets are utilized for rescue. If assets are used, coordinate with Air Operations.

7. Prepared by (Medical Unit Leader):	Steve McGary Leif Juliussen (t)
	Signature:
8. Approved by (Safety Officer):	Doug Ferro Brent Stangeland
	Signature:

ICS 206	NIMS IAP	Date/Time:	9/2/20	1900
---------	----------	------------	--------	------

GENERAL MESSAGE (ICS 213)

1. Incident Name (Optional):		
2. To (Name and Position):		
3. From (Name and Position):		
4. Subject:	5. Date:	6. Time
7. Message:		
8. Approved by: Name: _____ Signature: _____ Position/Title: _____		
9. Reply:		
10. Replied by: Name: _____ Position/Title: _____ Signature: _____		
ICS 213	Date/Time: _____	

TEHAMA / GLENN LIGHTNING COMPLEX
INFORMATION SHEET

Fire Information Line: **(530)529-9233**

Please scan the QR Below for CAL FIRE's Social Media Policy 0691.



INCIDENT MAIL

The PIO Trailer will receive mail/packages shipped to the Incident. Please ensure all mail addressed to the incident follows the format below:

(YOUR NAME, YOUR ORDER NUMBER)
C/O BTU/TGU LIGHTNING COMPLEX BASE CAMP
PUBLIC INFORMATION TRAILER
TEHAMA DISTRICT FAIRGROUNDS
650 ANTELOPE BLVD, RED BLUFF, CA 96080

LOST AND FOUND

Any items that are found, please bring them to the PIO Trailer located at the entrance to Base Camp and leave them with PIO staff. Please leave your name and contact information and description of lost items so we can attempt to reunite you with your items.



FINANCE MESSAGE

ALL RESOURCES ASSIGNED TO THE COMPLEX WILL
UTILIZE THE
INCIDENT & REQUEST NUMBER ORDERED ON

FIRES IN COMPLEX:

- BTU LIGHTNING COMPLEX 2020 CABTU 009692
- 5-4 POTTERS CABTU 009702
- TGU BATT 4 LCA CABTU 008705
- IVORY CABTU 008913
- TGU BATT 3 LCA (ELKHORN) CATGU 008683
- ELK CATGU 008702
- TGU BATT 1 LCA CATGU 008789

PLEASE ENSURE ALL SHIFT TICKETS & FC-33'S UTILIZE THE
CORRECT INCIDENT & REQUEST NUMBER



CAL-FIRE INCIDENT MANAGEMENT TEAM IV



24HR LINE RESOURCE - 2 OPERATOR

EMERGENCY SHIFT TICKET and EVALUATION FORM
The responsible Government Officer will complete this form each shift.

Incident or Project Name: **MISSION**
Request Number: **E-444**

Contractor Name: **THE BEST DOZERS LLC**
Operator #1: **FIRST & LAST**
Operator #2: **FIRST & LAST**

Equipment Make: **1999 PETERBILT 379**
Equipment Model / Type: **TRANSPORT 18 WHEEL**
License Number: **12345A1**

Equipment Use: **COMPLETE VIN#**

Date	Mo / Day	Start	Stop	Work	Hours	Days / Miles
9/6	0701	2400	0700	17	DIV X	
9/6	0001	0700	0700	7	DIV X	

Operator Furnished By: **2 OPERATORS**

Govt. Rep. Name and Position - PRINT: **N/A**

Print Your Name: **N/A**

Govt. Rep. Signature: **N/A**

Operator Skill Level: **VENDOR RATING MUST BE DONE**

Operator's Cooperation Level: **VENDOR RATING MUST BE DONE**

Overall Performance: **VENDOR RATING MUST BE DONE**

Date: **9/6/20** Time: **0700**

* NOTE: any rating of POOR requires an explanation in Comment Section.
** Final evaluation or for more documentation, use a CALFIRE Form 230 or equivalent.

24HR / 12HR TRANSITION SHIFT TICKET

EMERGENCY SHIFT TICKET and EVALUATION FORM
The responsible Government Officer will complete this form each shift.

Incident or Project Name: **MISSION**
Request Number: **E-444**

Contractor Name: **THE BEST DOZERS LLC**
Operator #1: **FIRST & LAST**
Operator #2: **FIRST & LAST**

Equipment Make: **1999 PETERBILT 379**
Equipment Model / Type: **TRANSPORT 18 WHEEL**
License Number: **12345A1**

Equipment Use: **COMPLETE VIN#**

Date	Mo / Day	Start	Stop	Work	Hours	Days / Miles
9/6	0701	1900	2400	12	DIV X	
9/6	1901	2400	0700	5	OFF SHIFT	

Operator Furnished By: **2 OPERATORS**

Govt. Rep. Name and Position - PRINT: **N/A**

Print Your Name: **N/A**

Govt. Rep. Signature: **N/A**

Operator Skill Level: **VENDOR RATING MUST BE DONE**

Operator's Cooperation Level: **VENDOR RATING MUST BE DONE**

Overall Performance: **VENDOR RATING MUST BE DONE**

Date: **9/6/20** Time: **1900**

* NOTE: any rating of POOR requires an explanation in Comment Section.
** Final evaluation or for more documentation, use a CALFIRE Form 230 or equivalent.

12HR LINE RESOURCE - 1 OPERATOR

EMERGENCY SHIFT TICKET and EVALUATION FORM
The responsible Government Officer will complete this form each shift.

Incident or Project Name: **MISSION**
Request Number: **E-555**

Contractor Name: **THE BEST DOZERS LLC**
Operator #1: **FIRST & LAST**
Operator #2: **FIRST & LAST**

Equipment Make: **2004 CAT**
Equipment Model / Type: **D6N / TYPE II E**
License Number: **COMPLETE VIN#**

Equipment Use: **COMPLETE VIN#**

Date	Mo / Day	Start	Stop	Work	Hours	Days / Miles
9/7	0001	0700	1900	7	OFF SHIFT	
9/7	0701	1900	1200	12	DIV X	
9/7	1901	2400	0700	5	OFF SHIFT	

Operator Furnished By: **1 OPERATOR**

Govt. Rep. Name and Position - PRINT: **N/A**

Print Your Name: **N/A**

Govt. Rep. Signature: **N/A**

Operator Skill Level: **VENDOR RATING MUST BE DONE**

Operator's Cooperation Level: **VENDOR RATING MUST BE DONE**

Overall Performance: **VENDOR RATING MUST BE DONE**

Date: **9/5/20** Time: **1900**

* NOTE: any rating of POOR requires an explanation in Comment Section.
** Final evaluation or for more documentation, use a CALFIRE Form 230 or equivalent.

24HR IN CAMP RESOURCE

EMERGENCY SHIFT TICKET and EVALUATION FORM
The responsible Government Officer will complete this form each shift.

Incident or Project Name: **MISSION**
Request Number: **E-333**

Contractor Name: **THE BEST CAMP LLC**
Operator #1: **FIRST & LAST**
Operator #2: **FIRST & LAST**

Equipment Make: **TENT**
Equipment Model / Type: **WESTERN SHELTER 19X35**
License Number: **COMPLETE VIN#**

Equipment Use: **COMPLETE VIN#**

Date	Mo / Day	Start	Stop	Work	Hours	Days / Miles
9/2	0001	2400	0700	24	ICP	

Operator Furnished By: **(4) TENTS, CANOPY WISDES FLOOR & INSULATED ROOF 470sq ft**

Govt. Rep. Name and Position - PRINT: **N/A**

Print Your Name: **N/A**

Govt. Rep. Signature: **N/A**

Operator Skill Level: **VENDOR RATING MUST BE DONE**

Operator's Cooperation Level: **VENDOR RATING MUST BE DONE**

Overall Performance: **VENDOR RATING MUST BE DONE**

Date: **9/6/20** Time: **1900**

* NOTE: any rating of POOR requires an explanation in Comment Section.
** Final evaluation or for more documentation, use a CALFIRE Form 230 or equivalent.

FEDERAL RESOURCES FINANCE CHECK-IN PROCESS

ATTENTION: For All Federal Resources NOT Within the 10,000-20,000 Resource Numbering Scheme, please read AND follow the instructions below:

If you have a resource order number that **does not** fall within the 10,000 to 20,000 numbering scheme, you are being supported through the Federal Virtual Finance Section. All documentation need to be emailed to the address below. Items needed, such as:

- Resource Order
- Contract, Casual Hire Forms,
- Shift Tickets,
- Crew Time Reports,
- Receipts, etc

Email: R5.CalFire.Support@firenet.gov. The team is established to support all of your needs virtually.

There may need to be follow-up communications with the CalFire personnel after they receive it. We will ensure that all resources are supported while minimizing confusion.

ATTENTION: For All Federal Resources that ARE WITHIN the 10,000 TO 20,000 Numbering Scheme – ONLY – please read AND follow the instructions below:

Any resource ordered for this incident that fall within the 10,000 to 20,000 numbering scheme will need to go through this virtual CHECK-IN Process.

Step One: prior to checking in, you will be required to provide electronic copies of the following, if applicable:


- (1) **Completed Sending Unit COVID-19 Checklist**
- (2) **Resource order**
- (3) **Incident Qualification Card (REDCARD)**
- (4) **Contract/Agreement/Casual Hire agreement**

Send **all** documents to shf.mobcenter.fsc3@gmail.com

Email Subject Line Example: CHECKIN/CA-BTU-009692/ Resource Order No/Last, Name/First/Job Abbev Subject: CheckIn/CA-BTU-009692/O-12000/Last Name, First Name/OSC2

Step Two: Once you arrive at the specified location on your resource order, please check in using the **QR code or the link below.**

Step Three: Contact the MOB Center Manager (MCM) at (530) 638-2431. The MOB manager will provide you with further instructions.





**BUTTE, TEHAMA, GLENN COMPLEX INCIDENT
CA-BTU-009692
REMOTE CHECK-IN**



**Please use this code to Check In to the
BUTTE, TEHAMA, GLENN COMPLEX INCIDENT**

REMEMBER: YOU MUST STILL VISIT TIME UNIT!



CA-TGU-008683

REQ#	NAME
O-5	Puckett, Erick
O-9	Doughty, Dave
O-10	DiDio, Jim



NOT CHECKED IN
CA-TGU-008705

REQ#	NAME
E-5	DOZ ANY Perry, David
E-6	ENG TGU 2571
E-17	LOWBOY, Perry, David
E-20	ENG TGU 2580
E-26	ENG 3 2574
E-34	DOZ 2 Miller Trucking
E-37	Lowboy, Miller
E-41	Lowboy, Sunrise Excvtnng
O-4	Ehorn, Tanner
O-6	Tooker, Keith
O-7	Shull, Shea



CA-BTU-009702

REQ#	NAME
C-1	STG SKU 9260G
E-2	ENG SHU 2477
E-3	ENG SHU 2473
E-22	ENG XBU 1

CA-BTU-009692

REQ#	NAME
O-23	Huntsman, Jeremy
O-36.59	Markey, Christopher
O-40	Klein, Elaine
O-41	Jardin, Dina
O-42	Aldrich, Maryann
O-57	Girdner, William
O-61	Fleming, Emma
O-63	Brown, Mary
O-64	Wade, Elmore
O-80	Vatcher, Chris
O-90	Gardner, Morgan
O-91	Vaimaona, Amber

REQ#	NAME
O-144	Orta, Carlos
O-4032	Cordova, Richard J
O-4061	Munger, Michael
O-4062	Perata, Jon
O-4107	Rayley, Shawn
O-14005	Fall Mod, Pacific Ridge

REQ#	NAME
O-14014	Brown, Logan
O-14015	Harrison, Carson
O-24000	Harkness, Stephen
O-24003	Thompson, Chris
O-24008	Hudson, Andy
O-24011	Bowersox, Travis
O-24014	Ellis, Chet
O-24017	Gouette, Kelley
O-24018	Cover, Eric
O-24029	Orozco, Jose Cruz
O-24062	Brown, Doug
O-24074	Basquez, Joe
O-24075	Tanner, Brady
O-34004	Bernadino, Gabriel
O-34019	Chamberlin, Matt



**NOT CHECKED IN
CA-BTU-009692**

REQ #	NAME
C-3	STG 9275 NEU
C-12	Crew, BFC, Type 1
C-23000	CRW TGU ISHI 1
E-6	DOZ2 Humphreys
E-10	Lowboy Humphreys
E-24	W/T1 PVT Coleman
E-40	TRL Comms
E-43	GEN ECC Support
E-45	TRL PVT Clerical
E-47	PU4 PVT Enterprise
E-51	W/T1 Humphreys
E-54	PU4 PVT Enterprise
E-55	PU4 PVT Enterprise
E-56	MKU Support
E-83	SPE Tractor Lassen
E-91	GEN PVT Wilder
E-93	GEN PVT Emergency
E-109	ENG BTU 2170R
E-132	TRL PVT Ben Toilet
E-133	Shwr/Toilet Trl Ben
E-134	TRL Danielson
E-170	Tractor, Bowman
E-171	Tractor, Bowman
E-1018	Ryan Koehler
E-1022	W/T XBU 45
E-1069	TRL Outlaw Foods
E-1089	TRL Outlaw Foods
E-1090	Trailer, Fridge ECS
E-1091	Lowboy Danielson
E-1093	Tender T1-27

REQ #	NAME
E-1118	Transport, SUV 44
E-1125	Light Unit, Tozier
E-10000	ENG SHF 331
E-10001	DOZ2 Pacific
E-10002	DOZ SHF 79
E-10003	DOZ ANY Northwestern
E-20009	DOZ3 PVT Milsaps
E-20010	LOW PVT Combo
E-20011	FDU 22
E-20017	ENG TGU 2587
E-20018	ENG XTEC 210
E-20019	Engine, Type 3
E-20020	ENG TGU 2582
E-20022	DOZ2 Backwoods
E-20023	LOW PVT Jungwirth
E-20045	LOW PVT Warner
E-20052	Trailer Silvertip Hell
E-20073	Food Service, Mobil
E-20075	Food Dispensing Unit
E-20085	TRL PVT Tozier
E-20093	Forklift AHLF Rental
E-20097	GEN
E-30016	DOZ3 Pacific Ridge
E-30017	ENG5 Westward
E-30019	DOZ Heavy Haul
E-30020	DOZ Kirkland
E-30021	DOZ Tienken
E-30022	DOZ Burro
E-30023	DOZ Oferrall
E-30024	DOZ Land Timber

REQ #	NAME
E-30030	W/T Tactical ELK52
E-30031	ENG3 Elk57
E-30032	ENG6 Elk51
E-30037	LOW PVT Kirkland
E-30038	LOW Tienken
E-30039	LOW PVT Burro
E-30040	LOW PVT Oferrall
E-30041	LOW Richardson



DMOB

BUTTE, TEHAMA, GLENN COMPLEX INCIDENT CA-BTU-009692

- Resources must check-in prior to the Demobilization process.
- In order to be deemed excess, supervisors must submit an ICS 213 to the Resources Unit.
- Resources report to the Demobilization Unit at the times posted on the tentative DMOB list, which is posted around the Incident Base and to the Box account.
- Prior to reporting to DMOB, please return all supplies and equipment.
- Resources will get signatures from the following units:
 - Ground Support (Vehicle Inspection)
All rental vehicles MUST be inspected
 - Training (If they have a trainee)
 - Documentation
 - Time
 - DMOB
- The following will be done by radio at DMOB
 - Motels
 - Supply
 - Communications



Local Government Resources on CFAA

If you are demobing from an incident and there is no OES AREP on site
F-42 thru the Incident Finance Section Chief or the Incident Commander
One of them must sign your 42's

The Incident keeps the Pink copy and you keep the Golden.
The Original and Green you mail to OES Headquarters as per the
instructions on the front of your F-42

OES JOB AIDS, FORMS, F-42 SAMPLES AND CFAA AGREEMENT



**You're OES AREP on the BTU/TGU Complex
Patrick Titus
916-634-9225**

FIRE SUPPRESSION REPAIR
Butte, Tehama, Glenn COMPLEX: CA-BTU-009692

Fire Suppression Repair is the repair of damage caused directly from fire suppression activities, it is not the repair of areas damaged by the fire. We cannot upgrade facilities beyond their pre-fire condition. Any projects too large or complicated to be completed by the Fire Suppression Repair Group shall be turned over to the local Unit or the Comp/ Claims Unit.

Start Early!

Fire Suppression Repair needs should be reported on the attached form as soon as discovered. To the extent feasible, repair work should start as soon as practical. However, repair activities shall not hamper or conflict with fire suppression actions. When possible, construct waterbreaks (waterbars) on all dozer lines, handlines, and safety zones concurrent with line construction or mop-up operations. Scattered trash shall be collected and deposited at Drop Points. Police your areas.

Repair Site Inventory:

Field Observers and Fire Suppression Repair Group resources will be traveling throughout the fire looking for repair needs. All fire line resources are asked to contribute any known issues. The Suppression Repair Group will then evaluate each site, develop a specific repair plan, and schedule an appropriate repair with necessary resources.

Infrastructure Damage:

Report the location and type of suppression damage to infrastructure. Common examples of such features include:

- Fences /gates
- Culvert/ Bridge/ Other watercourse crossings
- Water sources
- Utility distribution line; above/below ground.
- Restore barriers on roads previously closed but opened for suppression activities.
- Remove trash and debris, including flagging and signs when no longer needed.
- Misc. damage to residential property

Natural Resource Damage:

This category represents repairing existing problems caused by fire suppression activities (direct effect) and to prevent likely future problems such as accelerated erosion caused by winter rains (indirect effect).

- Construct drivable waterbars or rolling dips on unsurfaced roads.
- Construct waterbars on all dozer and hand lines according to the following Specifications: Waterbreaks shall be cut diagonally with a minimum depth of 6" into existing grade with a 12" berm for a minimum height of 18". Waterbreaks will be installed at a 30-45 degree angle. Outlets shall be open and directed onto least erodible material possible.

Line or Road Gradient (%)	0-10%	11-25%	26-50%	>50%
Waterbreak Spacing	100'	100'	75'	50'

- Remove all berms created by suppression activities unless necessary to divert runoff from a sensitive site.
- Clean culverts and drainage facilities plugged with soil and debris by fire suppression activities.
- All slash, soil, and debris deposited into watercourses shall be removed and stabilized.
- All work within 100 feet of a watercourse, cultural site or other sensitive location shall be performed by hand crews to avoid further damage. This applies to all direct and indirect lines.

Cultural Site Damage:

Report any disturbance to a known or suspected archaeological/historical site through chain of command to the incident Archaeologist and/or the Fireline Suppression Repair Group immediately. This includes any air tanker drops upon a site. Use least disturbing suppression methods possible unless life safety is at risk. Flag site perimeter for identification. Removing or disturbing any artifact is not permissible.

Comp Claims Issues:

Damaged resources that are too large or complex for the Fireline Suppression Group to handle shall be turned over to Comp Claims for processing. Examples of such issues include damage to pavement, bridges, pipelines, etc.

**Fire Suppression Repair Needs
Butte, Tehama, Glenn COMPLEX CA-BTU-009692**

DIVISION _____ LATITUDE AND LONGITUDE _____

INFRASTRUCTURE DAMAGE (CIRCLE TYPE):

FENCE	GATE	CULVERT	WATERSOURCES
UTILITY DISTRIBUTION LINES			BARRIER INSTALL TO RECLOSE ROAD (opened for fire suppression)

OTHER:

NATUAL RESOURCE DAMAGE (CIRCLE TYPE):

INSTALLS WATERBARS ON ROAD	INSTALL WATERBARS ON HAND/DOZER LINE
REMOVE BERMS ON DOZER LINE	CLEAN CULVERT
CLEAN DRAIANAGE FACILITY	REMOVE SLASH

OTHER:

CULTURAL SITE DAMAGE – DESCRIBE DAMAGE

OTHER DAMAGE NOT LISTED ABOVE:

THANK YOU FOR ASSISTING THE SUPPRESSION REPAIR TEAM

DAWN PEDERSEN – RESP - TGU UNIT FORESTER

TRAINING SPECIALIST

CHECK-IN

A Training Specialist is available for trainees on the incident.

All State, Federal and local government agency Trainees working on Position Task Books will need to register with the Incident Training Specialist in order to receive proper credit for your assignment.

Dennis Martin

Training Specialist


(707) 479-8421



Register using the QR Code

Trainee Check-Out

If you would like to CHECK-OUT / CLOSE OUT your packet with the Training Specialist, please scan the QR code, fill in “ALL” information and “click” submit.



Your completed packet will be emailed back to you

If you have any questions or concerns, please feel free to contact me.

Training Specialist

Dennis Martin

(707) 479-8421

Dennis.martin@cityofvallejo.net

FIRING OPERATION CHECKLIST

Location: _____

Date: _____

Time: _____

Firing Supervisor _____

1. Personnel Briefing

- Objectives
- Conditions (fire environment)
- Resource assignments identified
 - Firing personnel
 - Holding forces
 - Lookouts
- Ignition plan/sequence
- Communication Plan
- Contingency Plan
- Safety issues

2. Go / No-Go

- All personnel briefed
- Weather forecast reviewed
- Resources in place
- Lookouts posted as needed
- Anchor and termination firing points identified
- Communications systems in place
- Fire behavior forecast reviewed
- Escape routes and safety zones established and made known
- Adjoining forces/Air Attack notified

3. Approval Prior To Firing

- Division Supervisor
- Branch Director
- Operations

4. Other Notifications

- Other: _____
- Other: _____

Attach Firing Operations Checklist to ICS-214

Rev: Ops Group February 8, 2011

CAL FIRE

INCIDENT MANAGEMENT TEAM

WATER USAGE PLAN

California Drought Emergency

The following shall be considered and implemented by all fire resources as a means to provide maximum efficiencies when utilizing water resources, while minimizing the impacts to private and public water supplies. Accountability shall be maintained for all water supplies that are utilized and care should be applied to ensure proper replacement and/or reimbursement to the supplier/ owner.

Fireline personnel- (During mop up operations)

- Use of Pencil Hose and Garden Nozzles with Shut-Offs.
- Use of Back pumps.
- Dry Mop-up and consolidation of heavy fuels to areas where they can burn out safely
- Locate/ Relocate Firelines to lighter fuels or natural barriers when safe.
- Set up and use portable tanks in anticipation of longer transport times for Water Tenders.
- Use of foams, gels and other water enhancers.
- Evaluate need to mop up in excess of 200 feet from fireline

Road Maintenance and Repair-

- Monitor and water roads only when and where needed.
- Water when most effective (evening and nights).
- Use chemical treatments when available (Magchloride, Omni bind ect).
- Consider use of tertiary or treated water (sp)

Aviation Operations-

- Use of Gels, Foams and Retardants. Set up portable plants.
- Consider Blivits and Pencil hose for interior mop up operations as opposed to numerous bucket drops.
- Establish and use pre-use agreements for existing and known water sources.
- Use large watershed dip sites when able. Minimize use of small, static ponds and lakes.
- Maintain accountability of water used and locations of dip sites.
- Evaluate need for interior bucket drops

Private Water Supplies-

- Notify property owner as early as possible.
- Minimize usage and develop alternative water supplies when and where appropriate.
- Track usage (meter, 214 form) and develop a plan to replace water.
- Make arrangements for reimbursement and damage claims if needed.

Public/ Municipal Water Supplies-


- Notify Agency as soon as possible and request a representative to the incident.
- Identify fill areas and request metering devices. Place on incident map.
- Use alternative or reclaimed water sources when available. Place on incident map.
- Make arrangements for reimbursement and damage claims if needed.

Management and Supervision-

- Use leaders intent and establish Water Conservation as an Management Objective.
- Consider complexity of water use on incidents. Establish a Water Supply Group Supervisor to coordinate additional resources to support the incident needs.
- Complete the Water Usage Report daily and turn in to Finance
- Review this check list and brief daily.

LEGEND

- C Concession
- RR Rest Room
- Hydrant
- Propane Tank



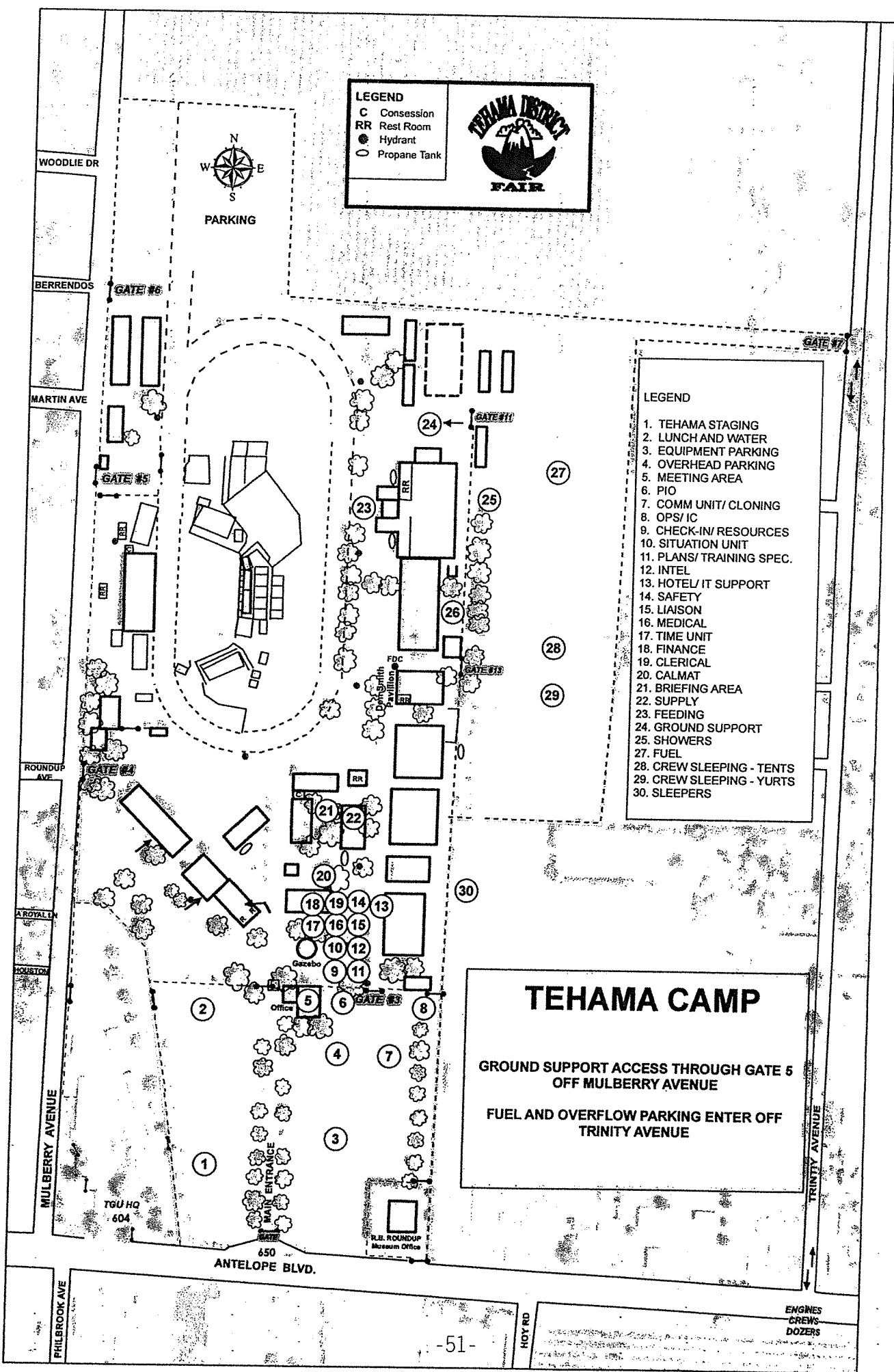

LEGEND

1. TEHAMA STAGING
2. LUNCH AND WATER
3. EQUIPMENT PARKING
4. OVERHEAD PARKING
5. MEETING AREA
6. PIO
7. COMM UNIT/ CLONING
8. OPS/ IC
9. CHECK-IN/ RESOURCES
10. SITUATION UNIT
11. PLANS/ TRAINING SPEC.
12. INTEL
13. HOTEL/ IT SUPPORT
14. SAFETY
15. LIAISON
16. MEDICAL
17. TIME UNIT
18. FINANCE
19. CLERICAL
20. CALMAT
21. BRIEFING AREA
22. SUPPLY
23. FEEDING
24. GROUND SUPPORT
25. SHOWERS
27. FUEL
28. CREW SLEEPING - TENTS
29. CREW SLEEPING - YURTS
30. SLEEPERS

TEHAMA CAMP

GROUND SUPPORT ACCESS THROUGH GATE 5
OFF MULBERRY AVENUE

FUEL AND OVERFLOW PARKING ENTER OFF
TRINITY AVENUE



ENGINES
CREWS
DOZERS

Travel Map Glenn Zone

Butte, Tehama, Glenn
Complex
CA-BTU-009692

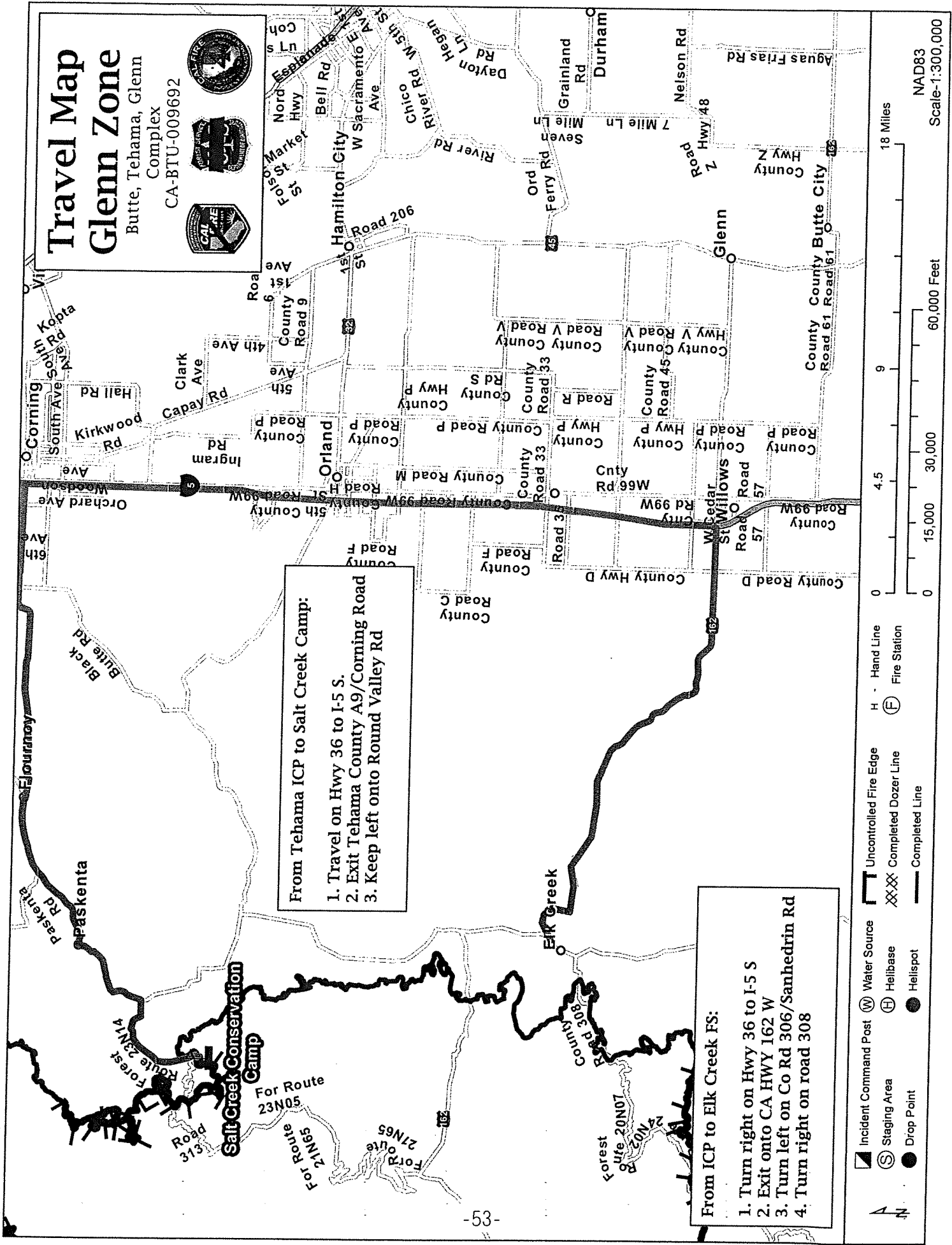


From Tehama ICP to Salt Creek Camp:

1. Travel on Hwy 36 to I-5 S.
2. Exit Tehama County A9/Corning Road
3. Keep left onto Round Valley Rd

From ICP to Elk Creek FS:

1. Turn right on Hwy 36 to I-5 S
2. Exit onto CA HWY 162 W
3. Turn left on Co Rd 306/Sanhedrin Rd
4. Turn right on road 308



Incident Command Post (W)

Staging Area (S)

Drop Point (●)

Water Source (W)

Helibase (H)

Helispot (●)

Uncontrolled Fire Edge (—)

Completed Dozer Line (XXXX)

Completed Line (—)

Hand Line (H)

Fire Station (E)

0 4.5 9 18 Miles

0 15,000 30,000 60,000 Feet

NAD83

Scale-1:300,000

Travel Map Tehama Zone

Butte, Tehama, Glenn
Complex
CA-BTU-009692

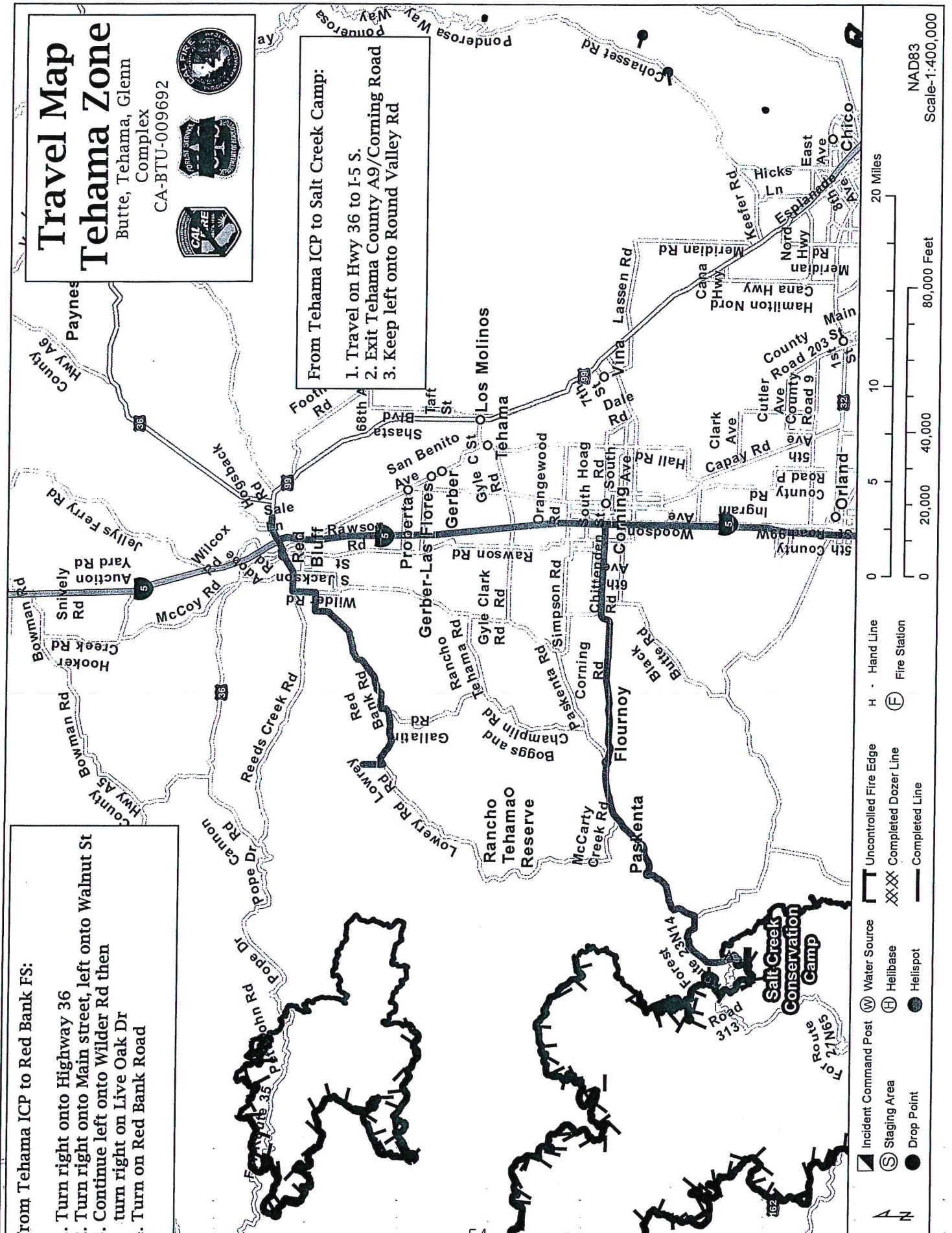


From Tehama ICP to Salt Creek Camp:

1. Travel on Hwy 36 to I-5 S.
2. Exit Tehama County A9/Coming Road
3. Keep left onto Round Valley Rd

From Tehama ICP to Red Bank FS:

1. Turn right onto Highway 36
2. Turn right onto Main street, left onto Walnut St
3. Continue left onto Wilder Rd then turn right on Live Oak Dr
4. Turn on Red Bank Road



Incident Command Post
 Staging Area
 Drop Point
 Water Source
 Helibase
 Helispot
 Uncontrolled Fire Edge
 Completed Dozer Line
 Completed Line

Hand Line
 Fire Station

0 5 10 20 Miles

0 20,000 40,000 80,000 Feet

NAD83
Scale-1:400,000

