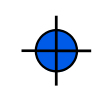


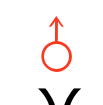
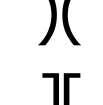
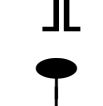
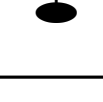


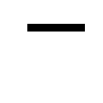

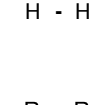





-  Dip Site
-  Drop Point
-  Mobile Weather Unit
-  Repeater
-  Spot Fire
-  Division Break
-  Branch Break
-  Zone Break
-  Uncontrolled Fire Edge
-  Contained Line
-  Completed Dozer Line
-  Completed Hand Line
-  Road as Completed Line
-  Proposed Dozer Line
-  Planned Fire Line



# NORTH COMPLEX WEST ZONE BRIEFING MAP

CA-BTU-010751  
September 10, 2020

