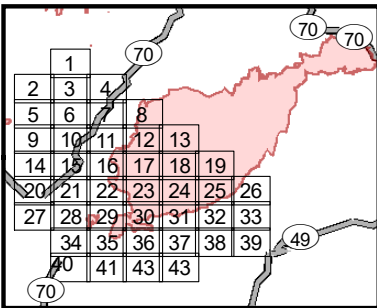


**North Complex  
West Zone**

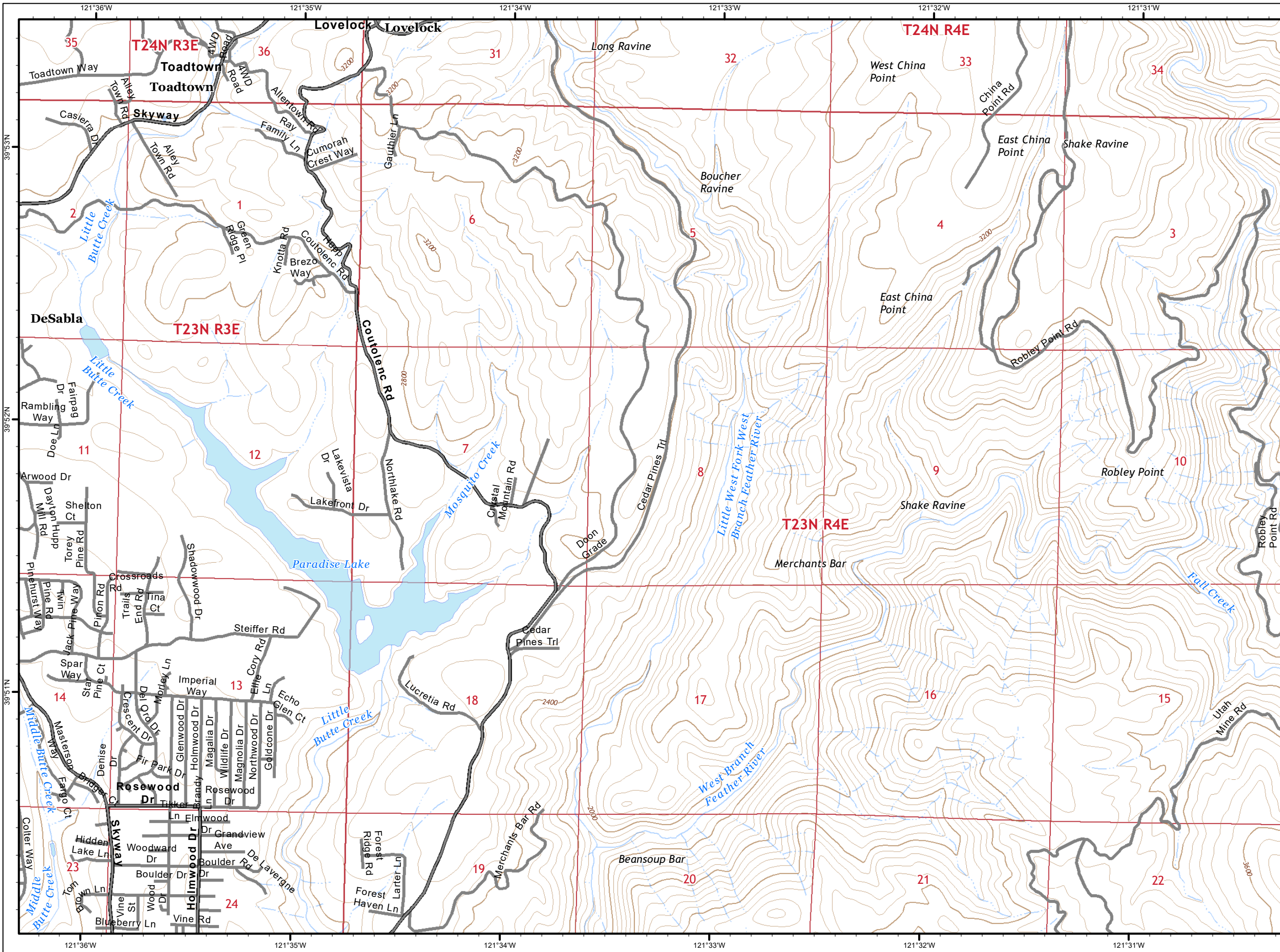
**CA-BTU-010751  
09/10/2020  
IAP Map  
BRANCH XXIII  
INDEX**



- Division
- Branch
- Drop Point
- Heliprot
- Staging Area
- Water Source
- Mine
- Spot Fire
- Completed Line
- Uncontrolled Fire Edge
- Completed Dozer Line
- Proposed Dozer Line
- SPI Road
- R - R Road as Line
- H - H Completed Hand Line
- Zone Break Line
- SPI Regeneration Unit

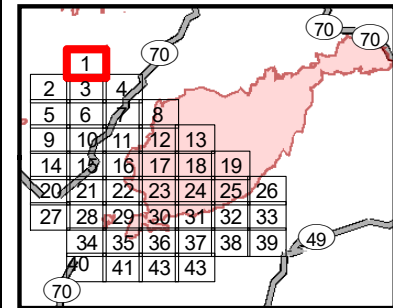
0 2.75 5.5  
Miles  
1:250,000

IMT 4 GIS  
9/10/2020 @ 00:57  
NAD83



**North Complex  
West Zone**

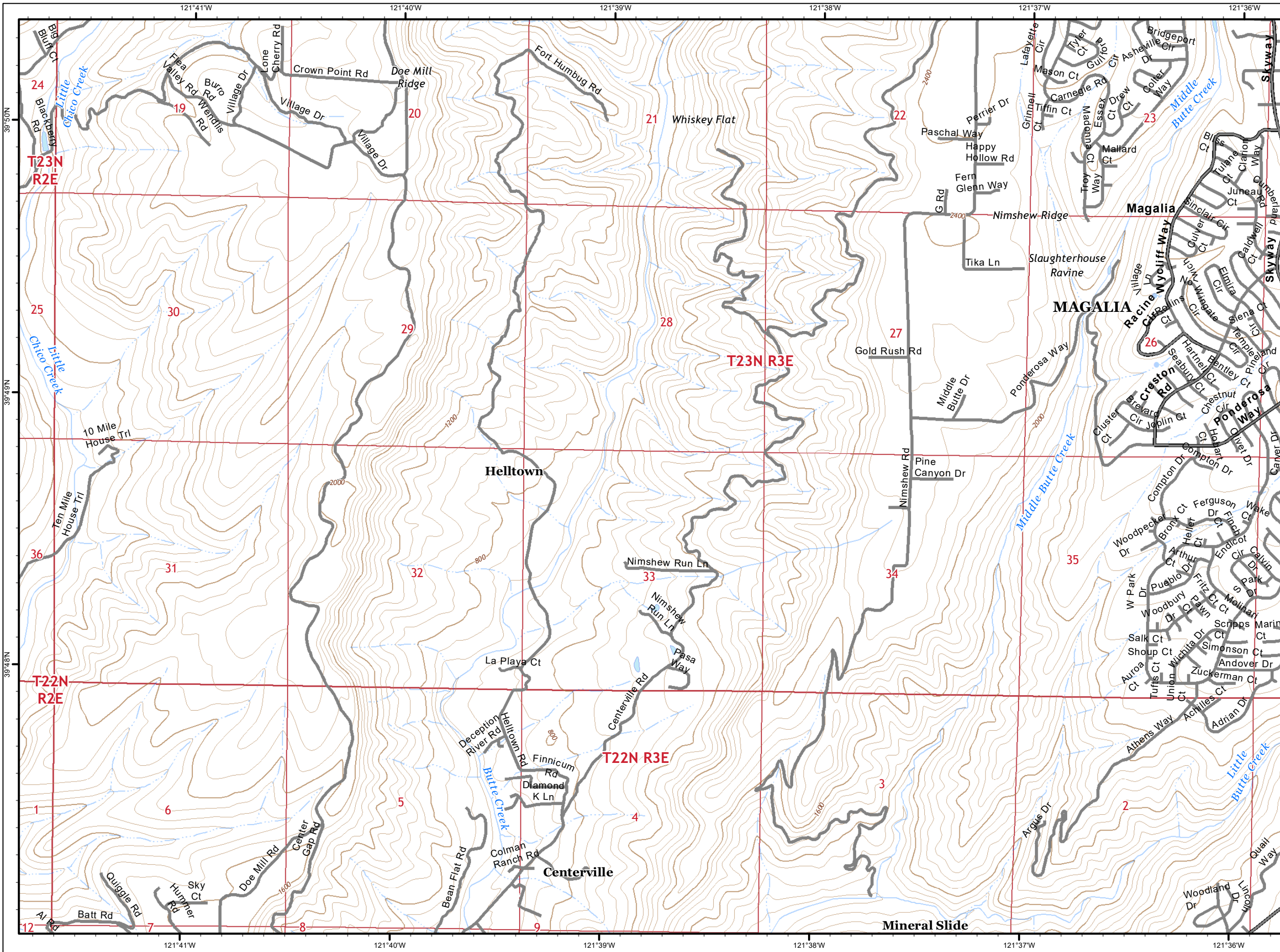
**CA-BTU-010751  
09/10/2020  
IAP Map  
BRANCH XXIII  
Page 1**



- Division
- Branch
- Drop Point
- Heliprot
- Staging Area
- Water Source
- Mine
- Spot Fire
- Completed Line
- Uncontrolled Fire Edge
- Completed Dozer Line
- Proposed Dozer Line
- SPI Road
- R - R Road as Line
- H - H Completed Hand Line
- Zone Break Line
- SPI Regeneration Unit

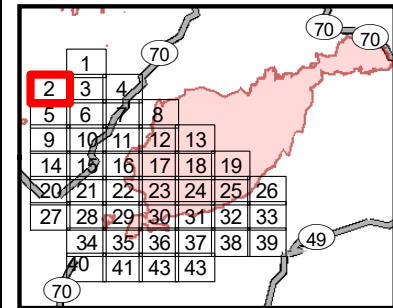
0 0.25 0.5  
Miles  
1:24,000

IMT 4 GIS  
9/10/2020 @ 00:57  
NAD83



**North Complex  
West Zone**

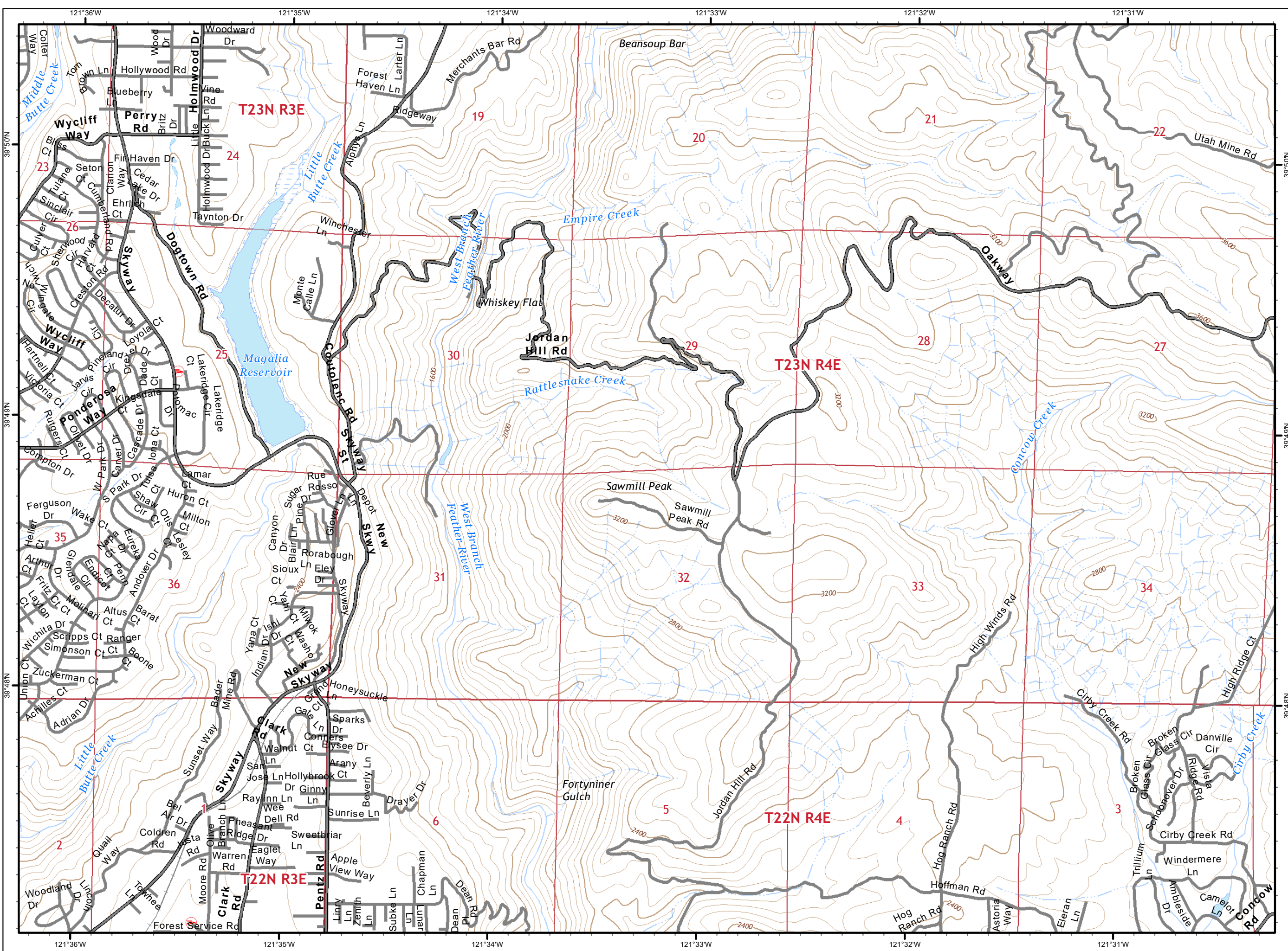
**CA-BTU-010751**  
**09/10/2020**  
**IAP Map**  
**BRANCH XXIII**  
**Page 2**



- Division
- Branch
- Drop Point
- Helisport
- Staging Area
- Water Source
- Mine
- Spot Fire
- Completed Line
- Uncontrolled Fire Edge
- Completed Dozer Line
- Proposed Dozer Line
- SPI Road
- R - R Road as Line
- H - H Completed Hand Line
- Zone Break Line
- SPI Regeneration Unit

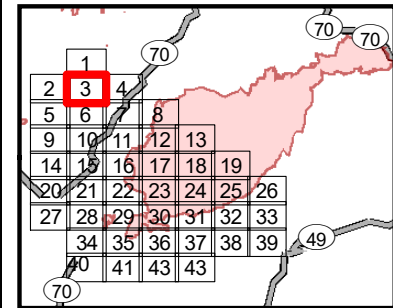
0 0.25 0.5  
Miles  
1:24,000

IMT 4 GIS  
9/10/2020 @ 00:58  
NAD83



**North Complex  
West Zone**

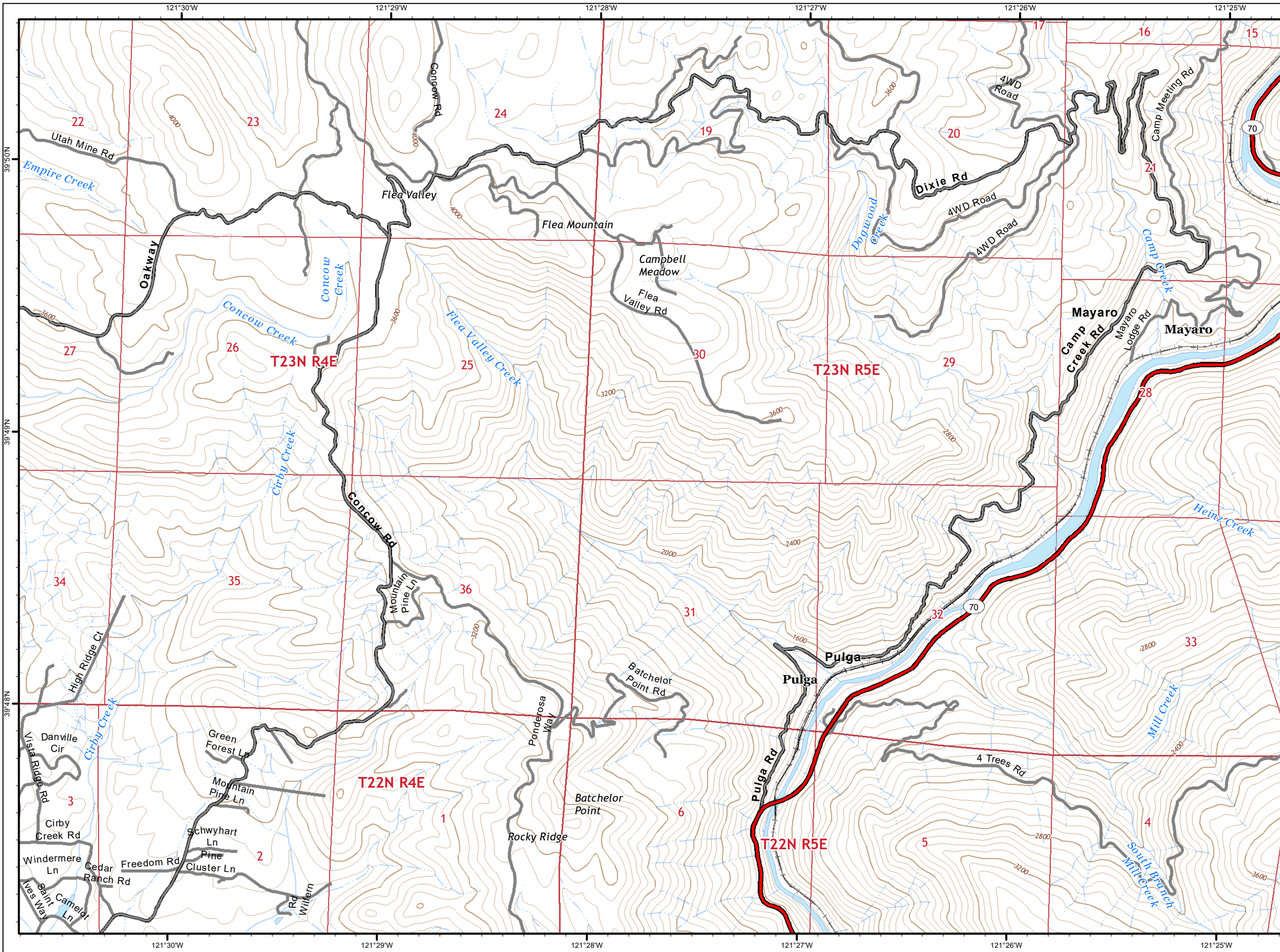
**CA-BTU-010751  
09/10/2020  
IAP Map  
BRANCH XXIII  
Page 3**



- Division
- Branch
- Drop Point
- Helisport
- Staging Area
- Water Source
- Mine
- Spot Fire
- Completed Line
- Uncontrolled Fire Edge
- Completed Dozer Line
- Proposed Dozer Line
- SPI Road
- R - R Road as Line
- H - H Completed Hand Line
- Zone Break Line
- SPI Regeneration Unit

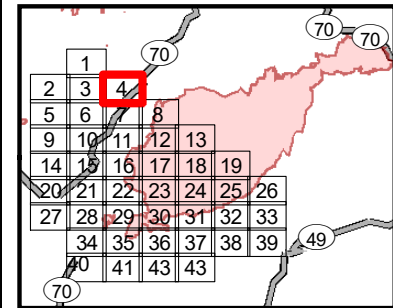
0 0.25 0.5  
Miles  
1:24,000

IMT 4 GIS  
9/10/2020 @ 00:58  
NAD83



# North Complex West Zone

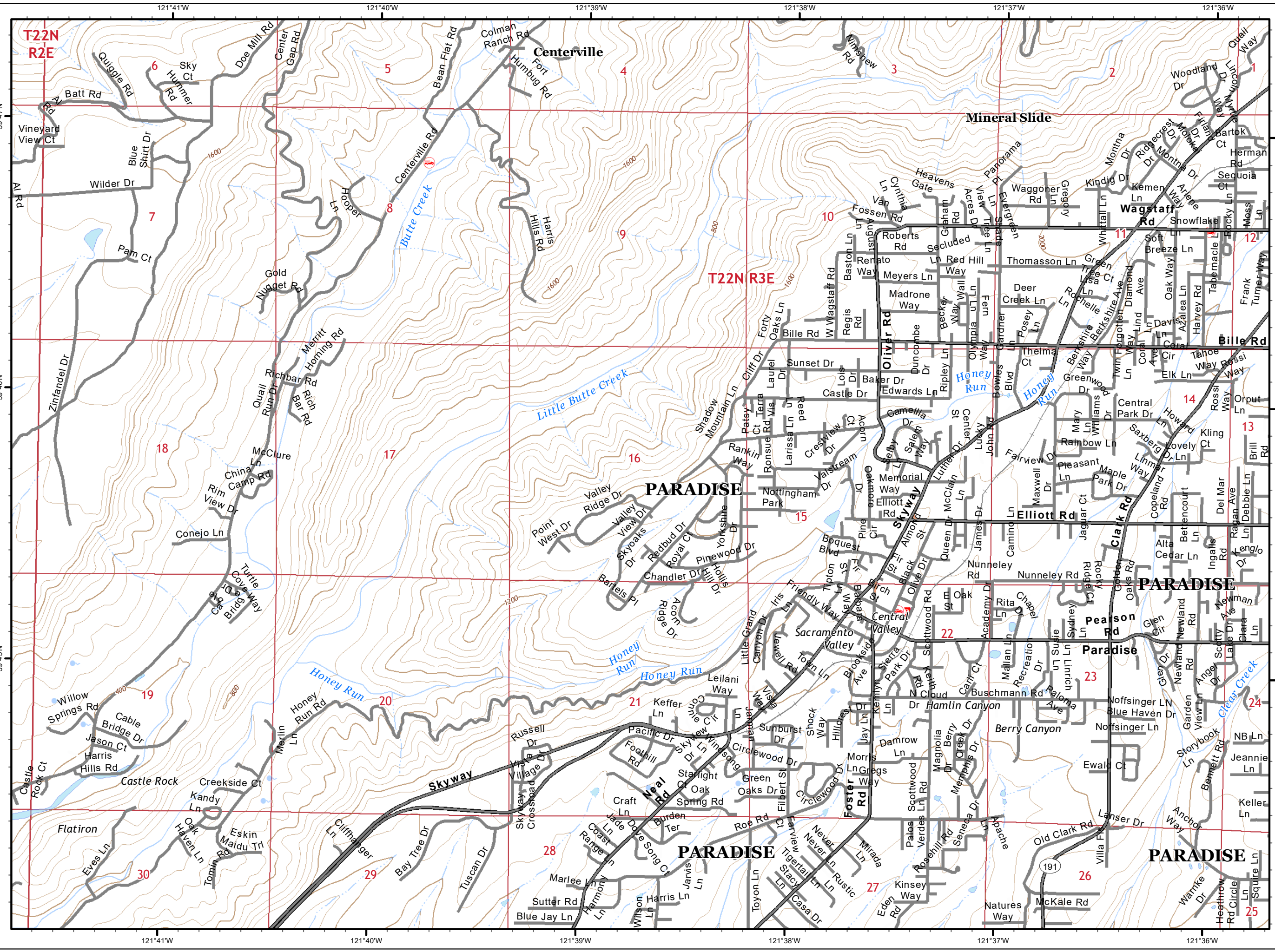
CA-BTU-010751  
09/10/2020  
IAP Map  
BRANCH XXIII  
Page 4



- Division
- Branch
- Drop Point
- Helisport
- Staging Area
- Water Source
- Mine
- Spot Fire
- Completed Line
- Uncontrolled Fire Edge
- Completed Dozer Line
- Proposed Dozer Line
- SPI Road
- R - R Road as Line
- H - H Completed Hand Line
- Zone Break Line
- SPI Regeneration Unit

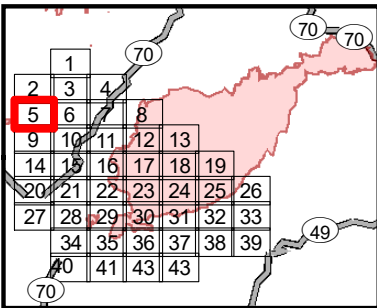
0 0.25 0.5  
Miles  
1:24,000

IMT 4 GIS  
9/10/2020 @ 00:59  
NAD83



**North Complex  
West Zone**

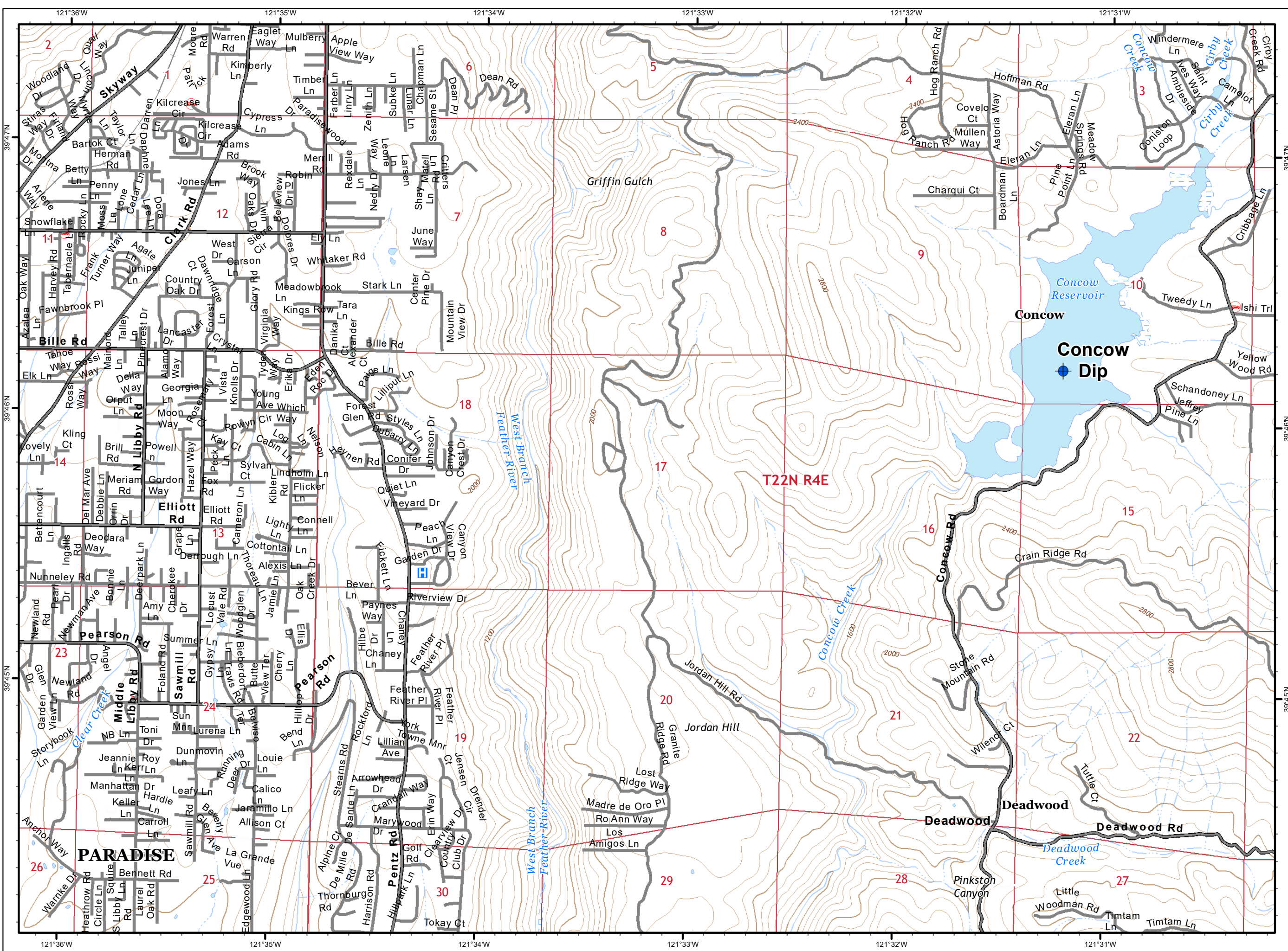
**CA-BTU-010751  
09/10/2020  
IAP Map  
BRANCH XXIII  
Page 5**



- Division
- Branch
- Drop Point
- Helisport
- Staging Area
- Water Source
- Mine
- Spot Fire
- Completed Line
- Uncontrolled Fire Edge
- Completed Dozer Line
- Proposed Dozer Line
- SPI Road
- R - R Road as Line
- H - H Completed Hand Line
- Zone Break Line
- SPI Regeneration Unit

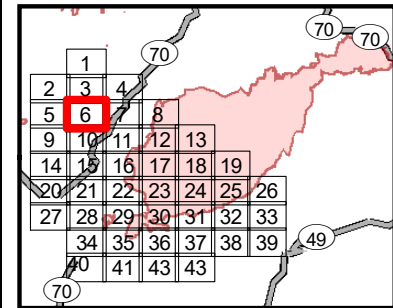
0 0.25 0.5  
Miles  
1:24,000

IMT 4 GIS  
9/10/2020 @ 00:59  
NAD83



**North Complex  
West Zone**

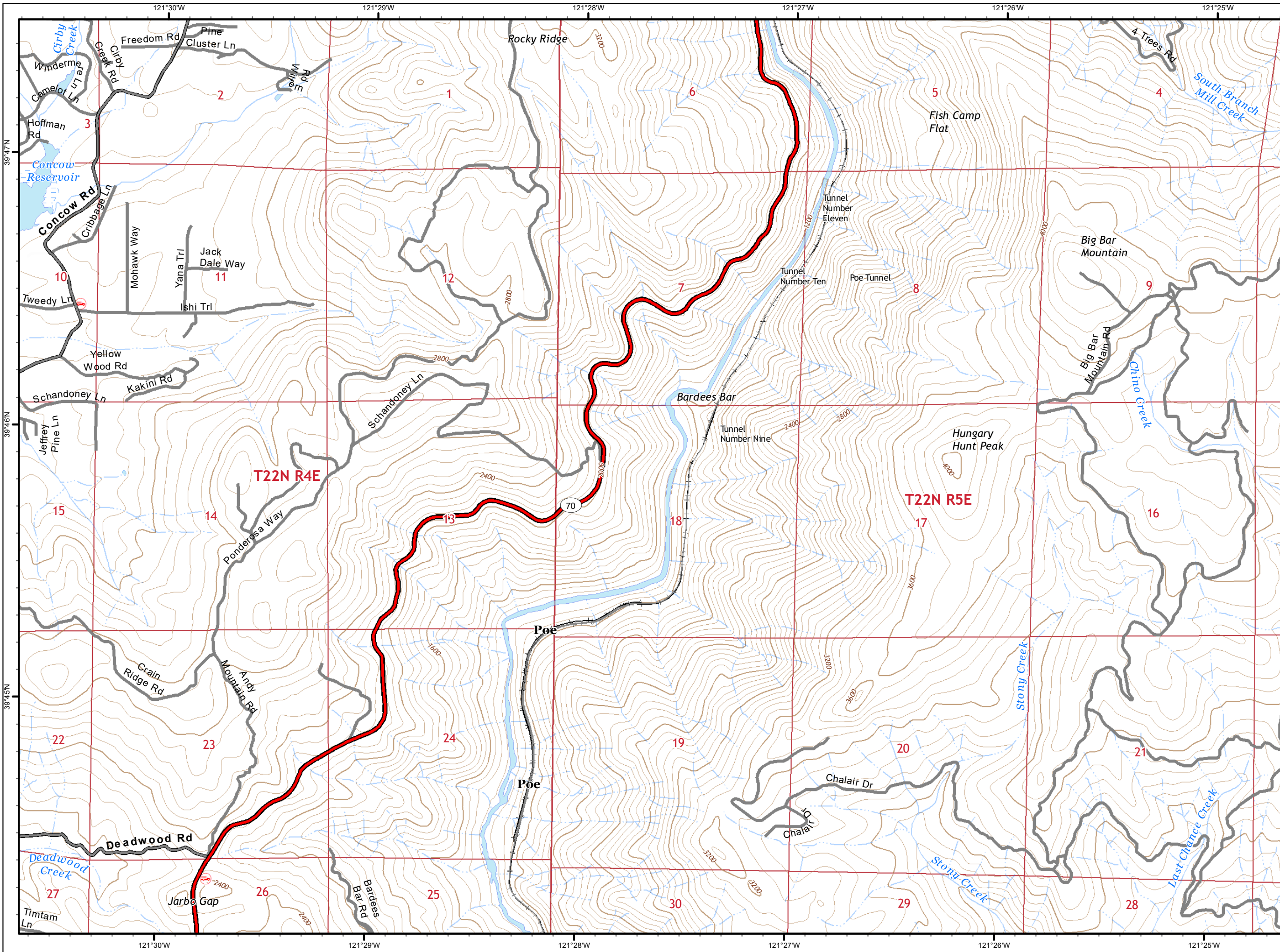
**CA-BTU-010751**  
**09/10/2020**  
**IAP Map**  
**BRANCH XXIII**  
**Page 6**



- Division
- Branch
- Drop Point
- Helisport
- Staging Area
- Water Source
- Mine
- Spot Fire
- Completed Line
- Uncontrolled Fire Edge
- Completed Dozer Line
- Proposed Dozer Line
- SPI Road
- R - R Road as Line
- H - H Completed Hand Line
- Zone Break Line
- SPI Regeneration Unit

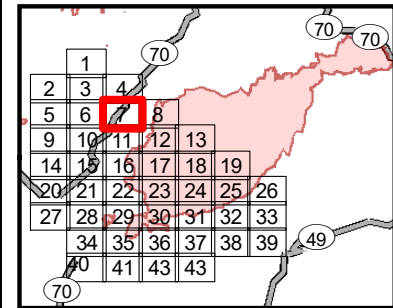
0 0.25 0.5  
Miles  
1:24,000

IMT 4 GIS  
9/10/2020 @ 01:00  
NAD83



**North Complex  
West Zone**

**CA-BTU-010751  
09/10/2020  
IAP Map  
BRANCH XXIII  
Page 7**

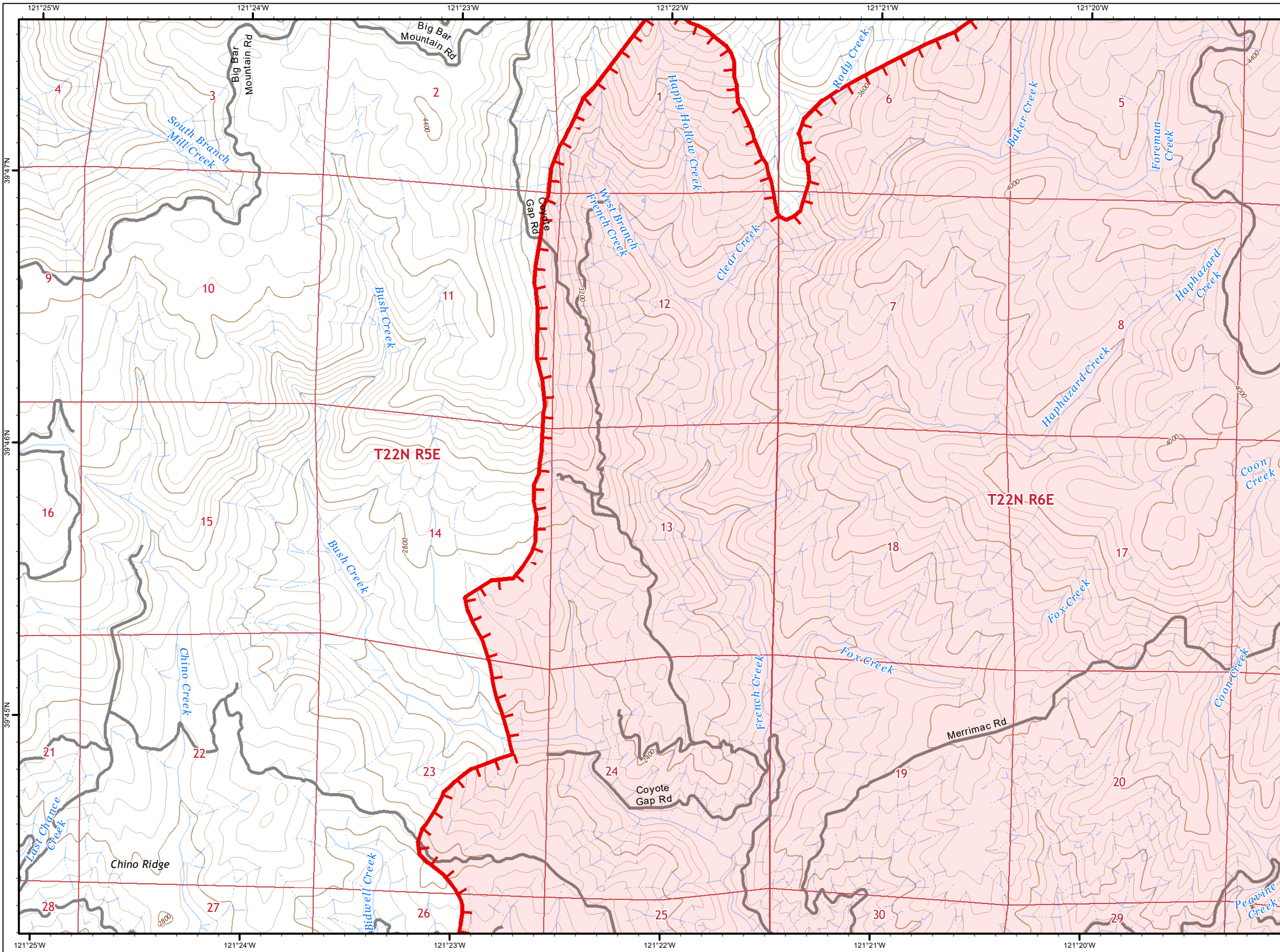


- ( ) Division
- [ ] Branch
- Drop Point
- Heliprot
- ⊙ Staging Area
- ⊙ Water Source
- ⚡ Mine
- ♂ Spot Fire
- Completed Line
- Uncontrolled Fire Edge
- XXXXX Completed Dozer Line
- ⊗ Proposed Dozer Line
- ==== SPI Road
- R - R Road as Line
- H - H Completed Hand Line
- █ Zone Break Line
- SPI Regeneration Unit

0 0.25 0.5  
Miles  
1:24,000

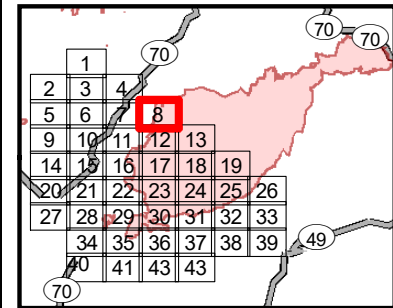
IMT 4 GIS  
9/10/2020 @ 01:00  
NAD83



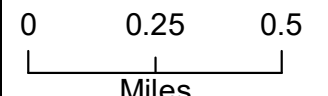


**North Complex  
West Zone**

**CA-BTU-010751  
09/10/2020  
IAP Map  
BRANCH XXIII  
Page 8**



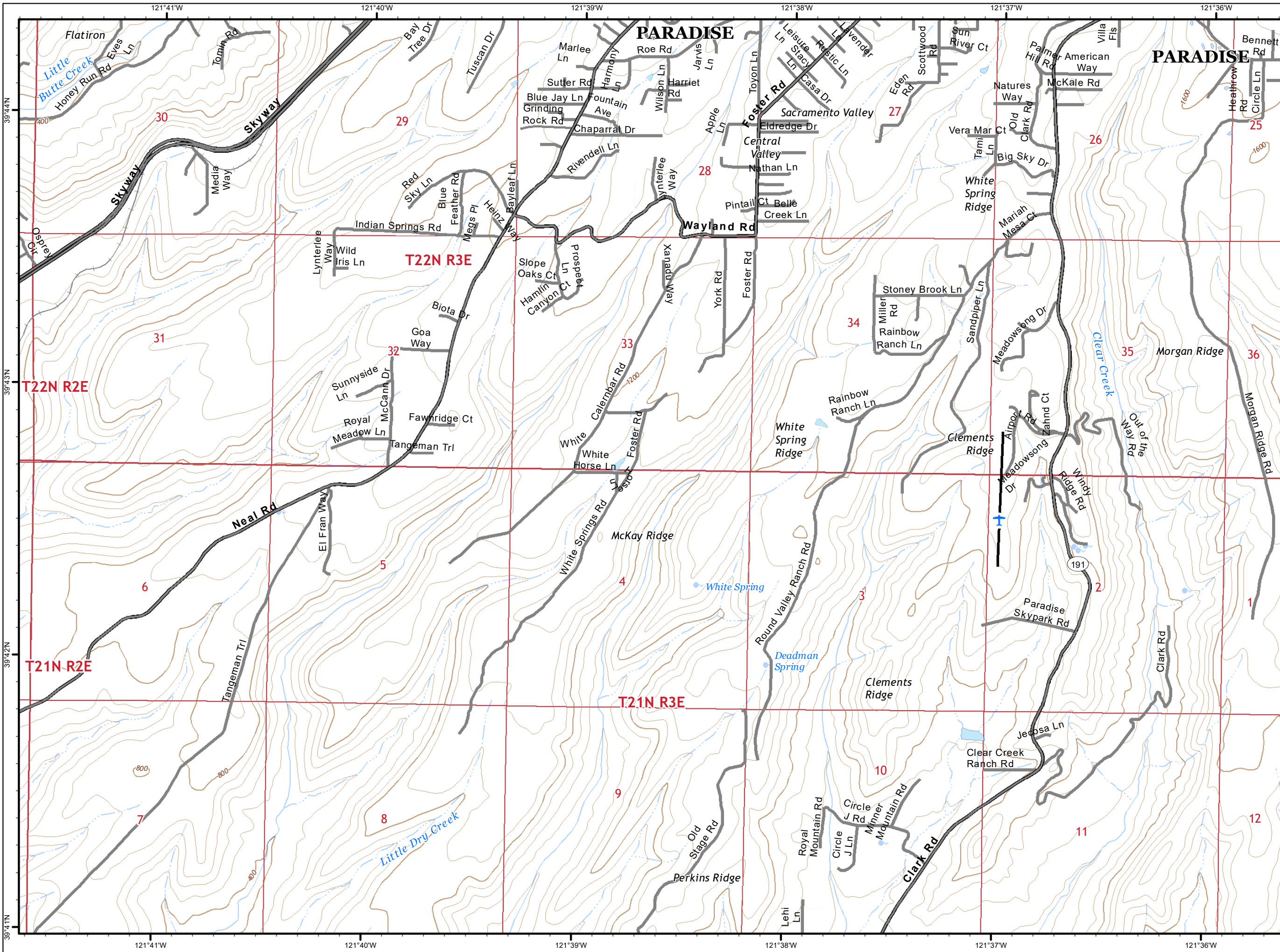
- Division
- Branch
- Drop Point
- Helispot
- Staging Area
- Water Source
- Mine
- Spot Fire
- Completed Line
- Uncontrolled Fire Edge
- Completed Dozer Line
- Proposed Dozer Line
- SPI Road
- R - R Road as Line
- H - H Completed Hand Line
- Zone Break Line
- SPI Regeneration Unit



Miles  
**1:24,000**

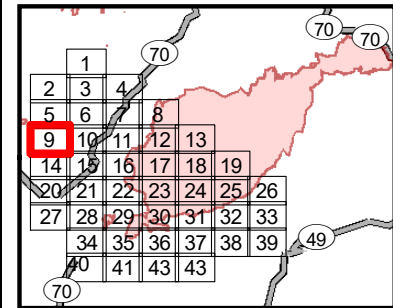
IMT 4 GIS  
9/10/2020 @ 01:01  
NAD83





**North Complex  
West Zone**

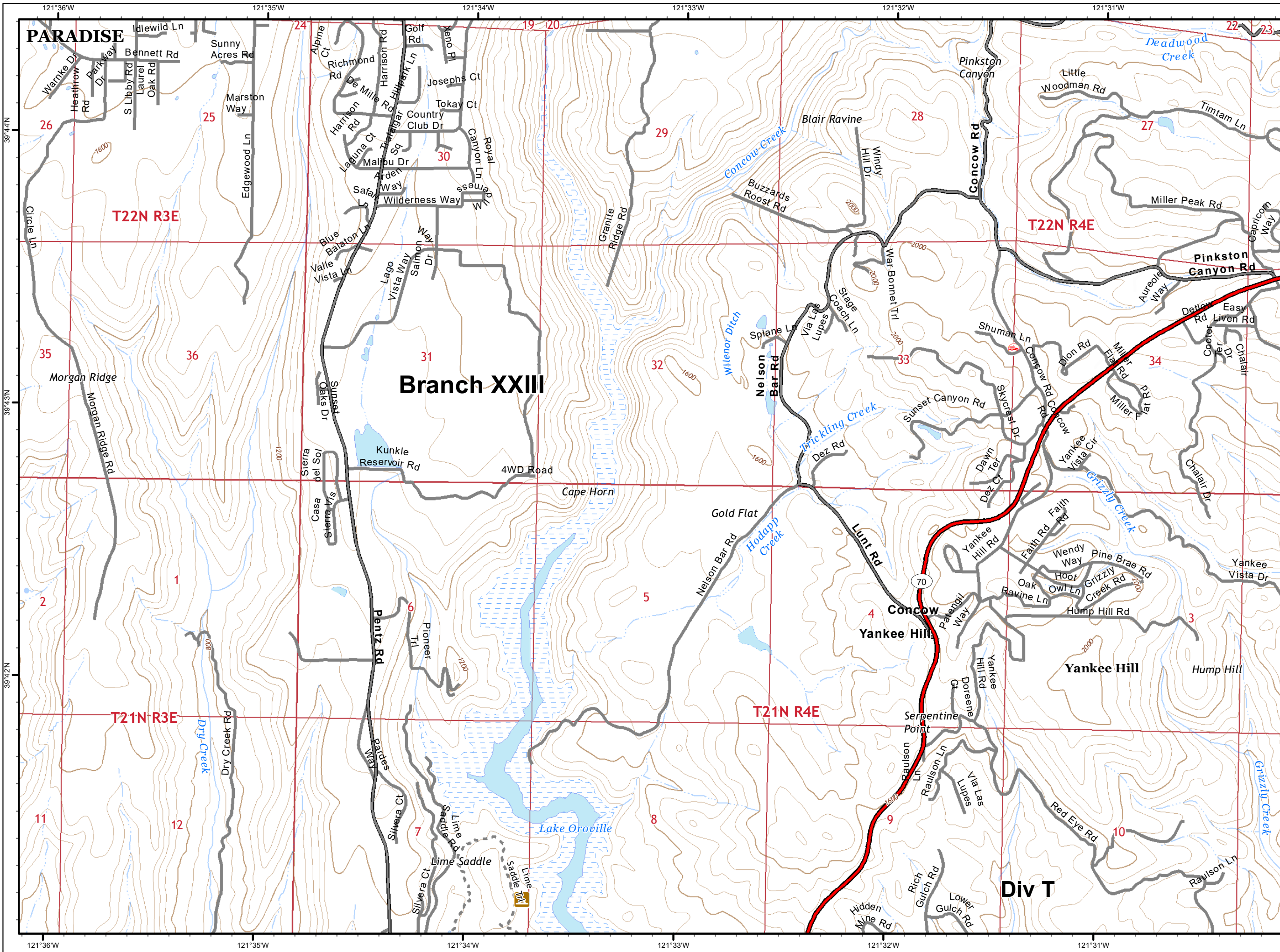
**CA-BTU-010751  
09/10/2020  
IAP Map  
BRANCH XXIII  
Page 9**



- Division
- Branch
- Drop Point
- Helipoint
- Staging Area
- Water Source
- Mine
- Spot Fire
- Completed Line
- Uncontrolled Fire Edge
- Completed Dozer Line
- Proposed Dozer Line
- SPI Road
- R - R Road as Line
- H - H Completed Hand Line
- Zone Break Line
- SPI Regeneration Unit

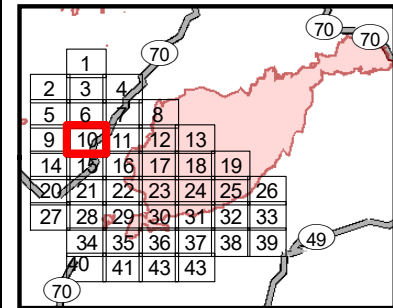
0 0.25 0.5  
Miles  
1:24,000

IMT 4 GIS  
9/10/2020 @ 01:01  
NAD83



**North Complex  
West Zone**

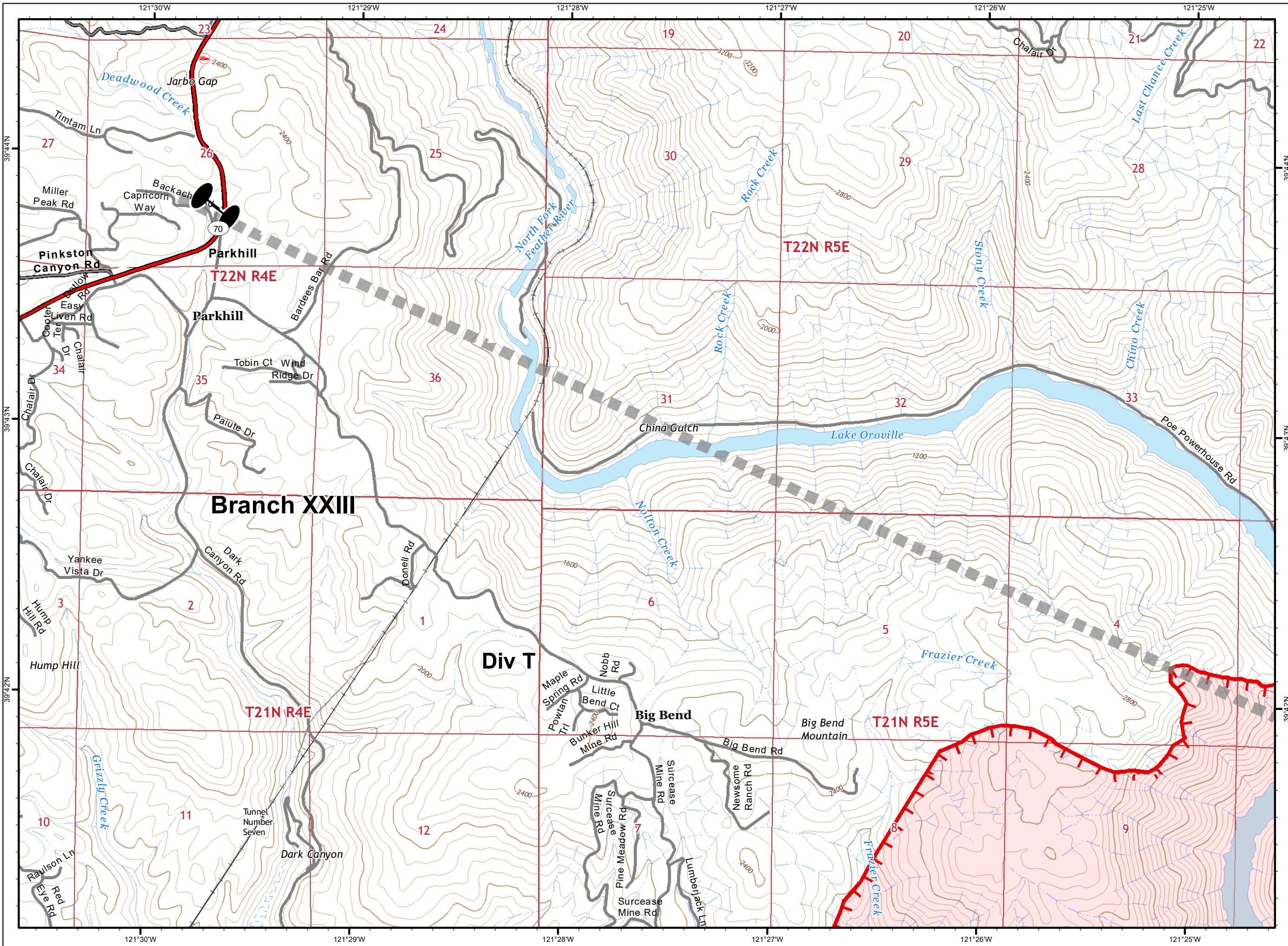
**CA-BTU-010751**  
**09/10/2020**  
**IAP Map**  
**BRANCH XXIII**  
**Page 10**



- Division
- Branch
- Drop Point
- Helisport
- Staging Area
- Water Source
- Mine
- Spot Fire
- Completed Line
- Uncontrolled Fire Edge
- Completed Dozer Line
- Proposed Dozer Line
- SPI Road
- R - R Road as Line
- H - H Completed Hand Line
- Zone Break Line
- SPI Regeneration Unit

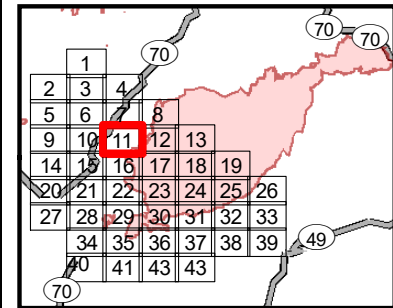
0 0.25 0.5  
Miles  
1:24,000

IMT 4 GIS  
9/10/2020 @ 01:02  
NAD83



**North Complex  
West Zone**

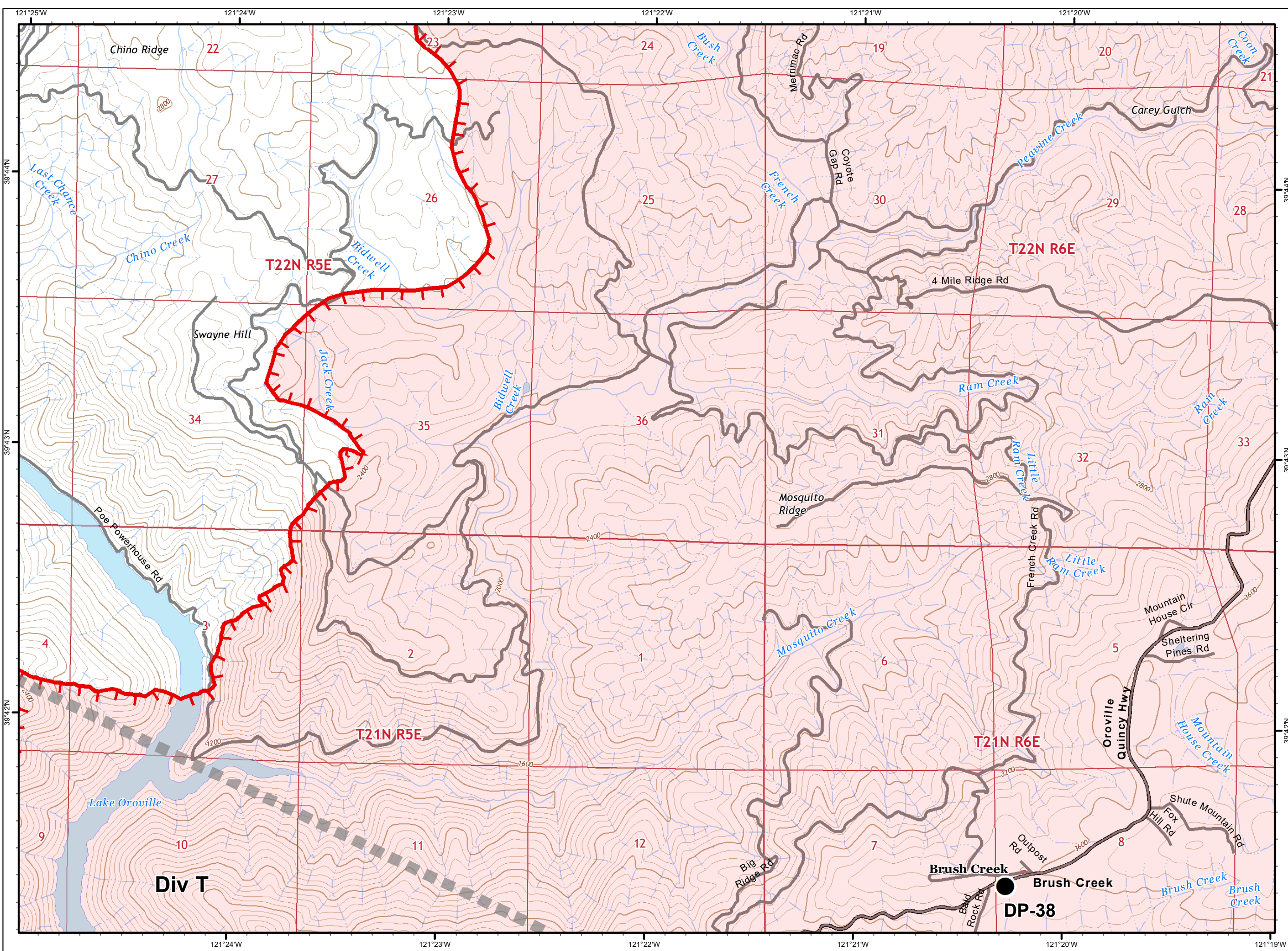
**CA-BTU-010751**  
**09/10/2020**  
**IAP Map**  
**BRANCH XXIII**  
**Page 11**



- Division
- Branch
- Drop Point
- Helispot
- Staging Area
- Water Source
- Mine
- Spot Fire
- Completed Line
- Uncontrolled Fire Edge
- Completed Dozer Line
- Proposed Dozer Line
- SPI Road
- R - R Road as Line
- H - H Completed Hand Line
- Zone Break Line
- SPI Regeneration Unit

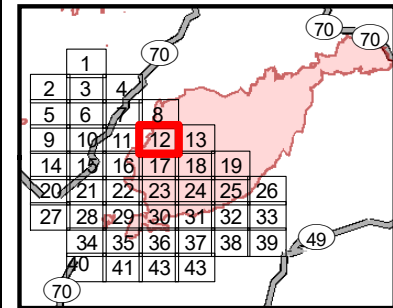
0 0.25 0.5  
Miles  
1:24,000

IMT 4 GIS  
9/10/2020 @ 01:02  
NAD83



**North Complex  
West Zone**

**CA-BTU-010751  
09/10/2020  
IAP Map  
BRANCH XXIII  
Page 12**

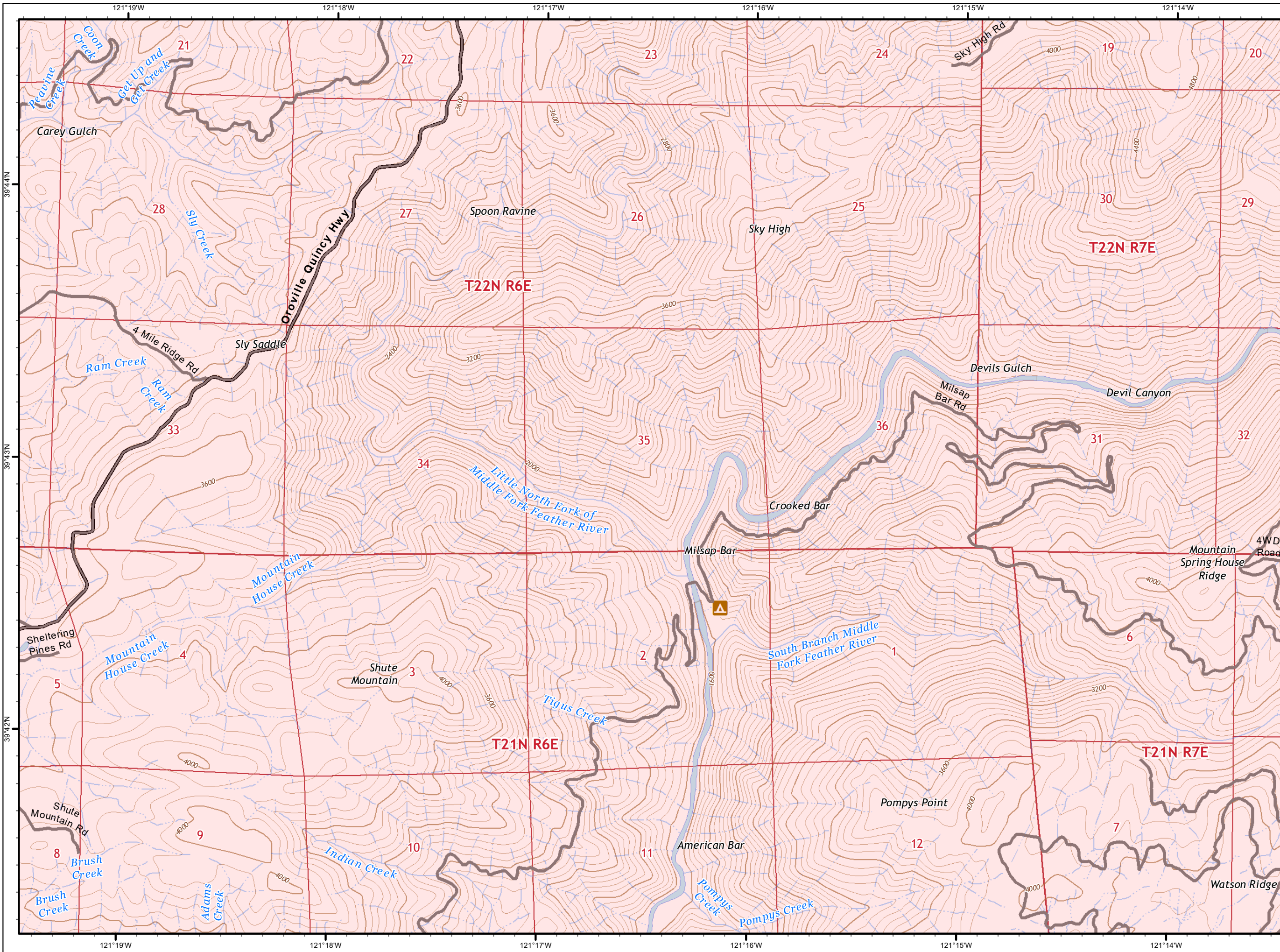


- Division
- Branch
- Drop Point
- Helispot
- Staging Area
- Water Source
- Mine
- Spot Fire
- Completed Line
- Uncontrolled Fire Edge
- Completed Dozer Line
- Proposed Dozer Line
- SPI Road
- R - R Road as Line
- H - H Completed Hand Line
- Zone Break Line
- SPI Regeneration Unit



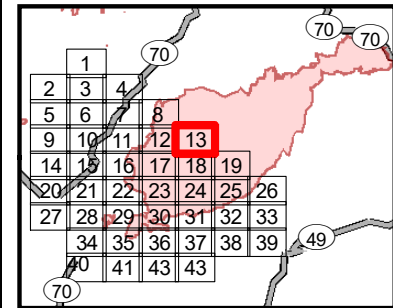
0 0.25 0.5  
Miles  
1:24,000

IMT 4 GIS  
9/10/2020 @ 01:03  
NAD83

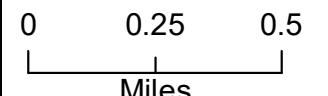


**North Complex  
West Zone**

**CA-BTU-010751  
09/10/2020  
IAP Map  
BRANCH XXIII  
Page 13**



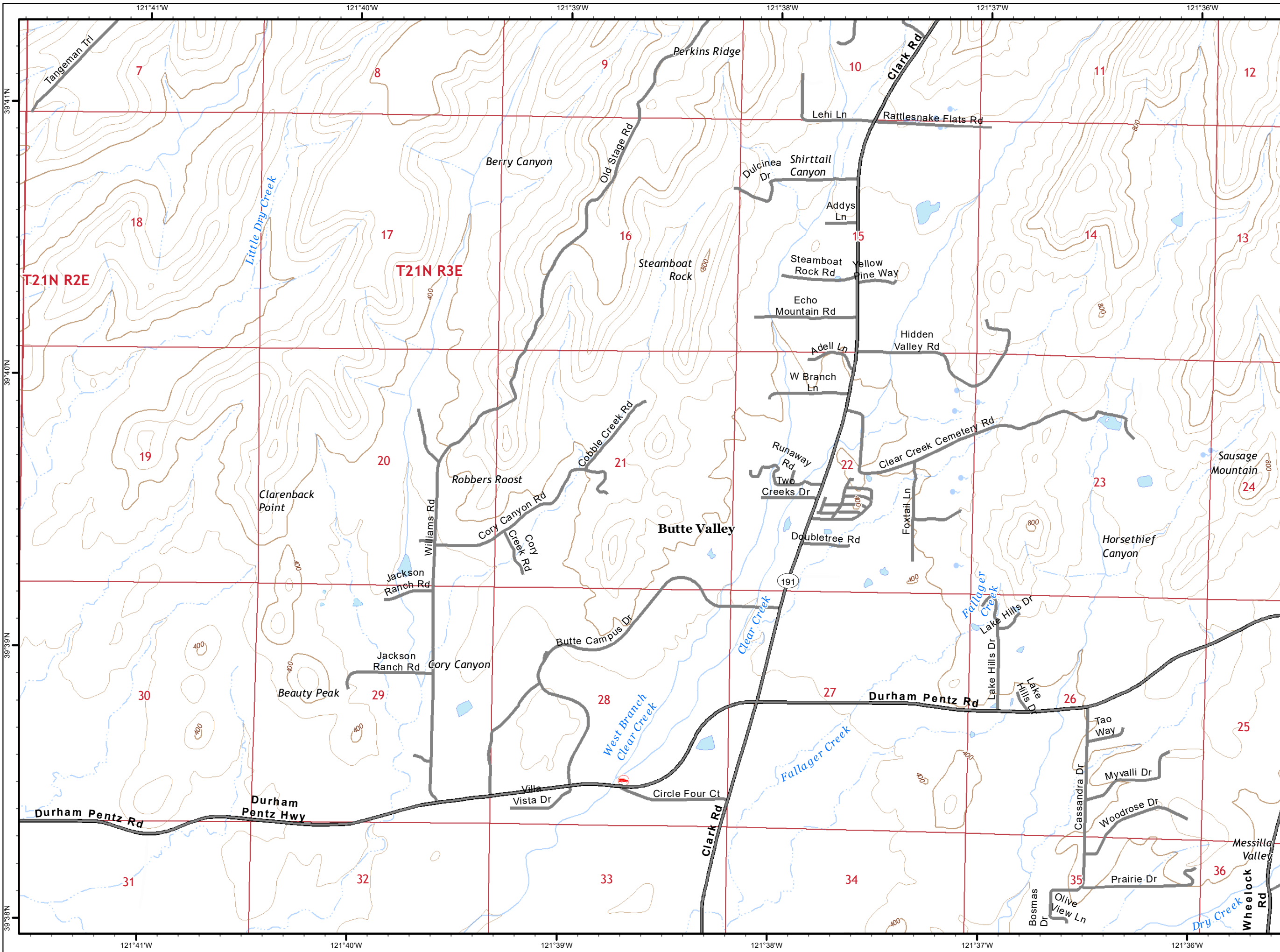
- ( ) Division
- [ ] Branch
- Drop Point
- Helipoint
- ⊙ Staging Area
- ⊙ Water Source
- ⚡ Mine
- ♂ Spot Fire
- Completed Line
- Uncontrolled Fire Edge
- ⊗ Completed Dozer Line
- ⊗ Proposed Dozer Line
- ==== SPI Road
- R - R Road as Line
- H - H Completed Hand Line
- ▬ Zone Break Line
- ▬ SPI Regeneration Unit



**Miles  
1:24,000**

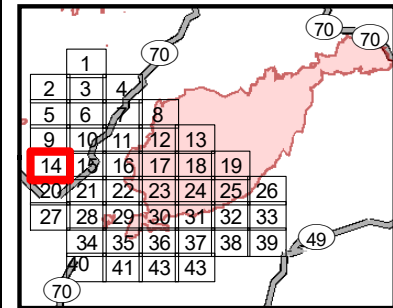
IMT 4 GIS  
9/10/2020 @ 01:04  
NAD83





**North Complex  
West Zone**

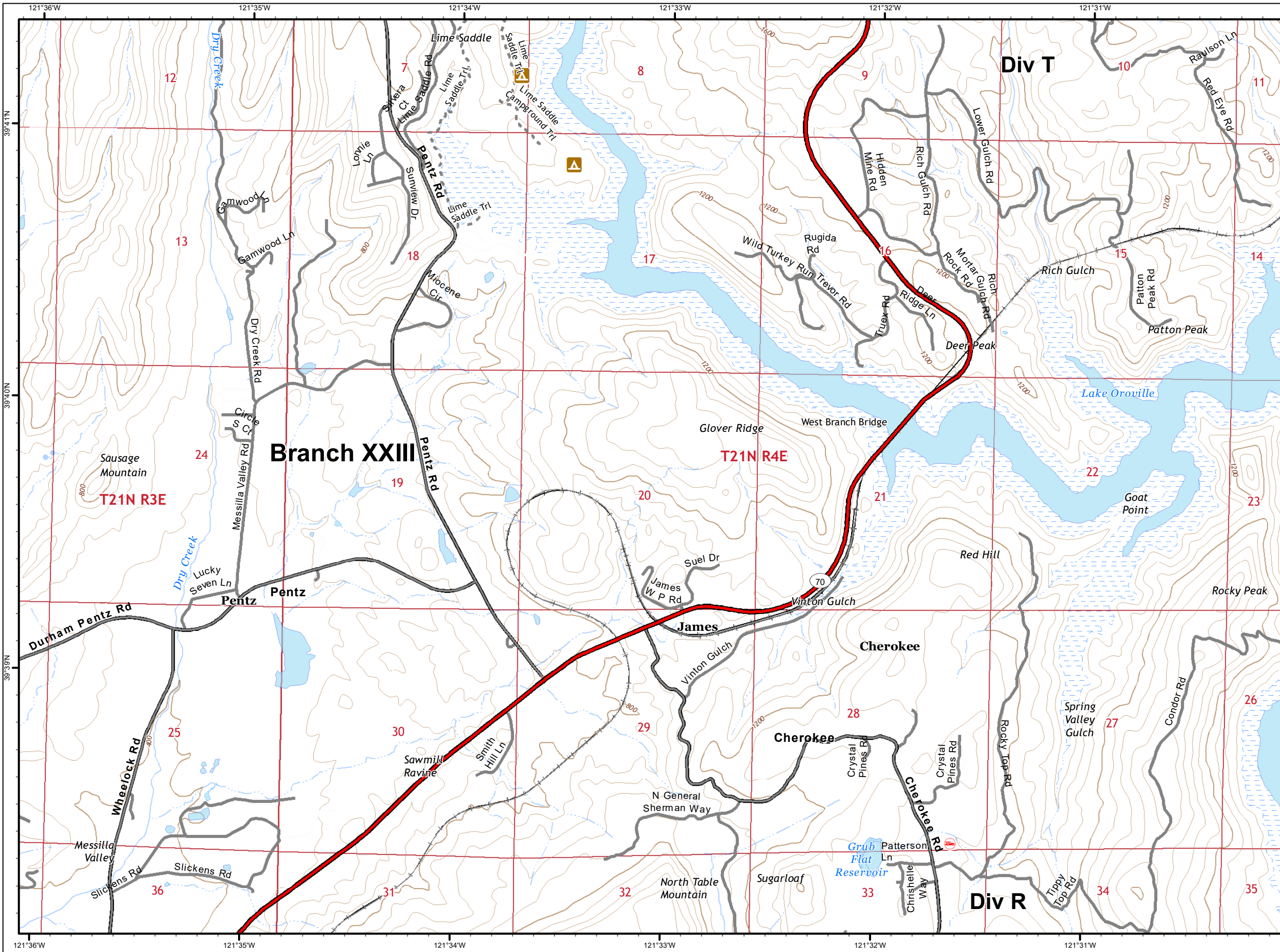
**CA-BTU-010751  
09/10/2020  
IAP Map  
BRANCH XXIII  
Page 14**



- ( ) Division
- [ ] Branch
- Drop Point
- Heliprot
- ⊙ Staging Area
- ⊙ Water Source
- ⚡ Mine
- ♂ Spot Fire
- Completed Line
- Uncontrolled Fire Edge
- XXXXX Completed Dozer Line
- ⊗ Proposed Dozer Line
- ==== SPI Road
- R - R Road as Line
- H - H Completed Hand Line
- ▬ Zone Break Line
- ▭ SPI Regeneration Unit

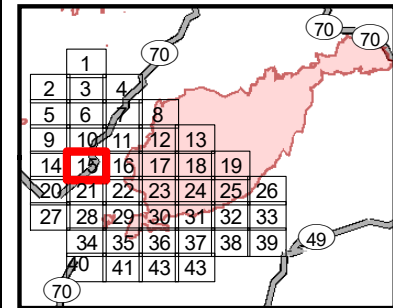
0 0.25 0.5  
Miles  
1:24,000

IMT 4 GIS  
9/10/2020 @ 01:04  
NAD83

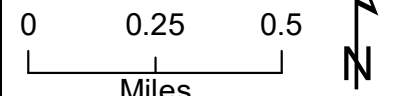


**North Complex  
West Zone**

**CA-BTU-010751  
09/10/2020  
IAP Map  
BRANCH XXIII  
Page 15**



- Division
- Branch
- Drop Point
- Helipoint
- Staging Area
- Water Source
- Mine
- Spot Fire
- Completed Line
- Uncontrolled Fire Edge
- Completed Dozer Line
- Proposed Dozer Line
- SPI Road
- R - R Road as Line
- H - H Completed Hand Line
- Zone Break Line
- SPI Regeneration Unit

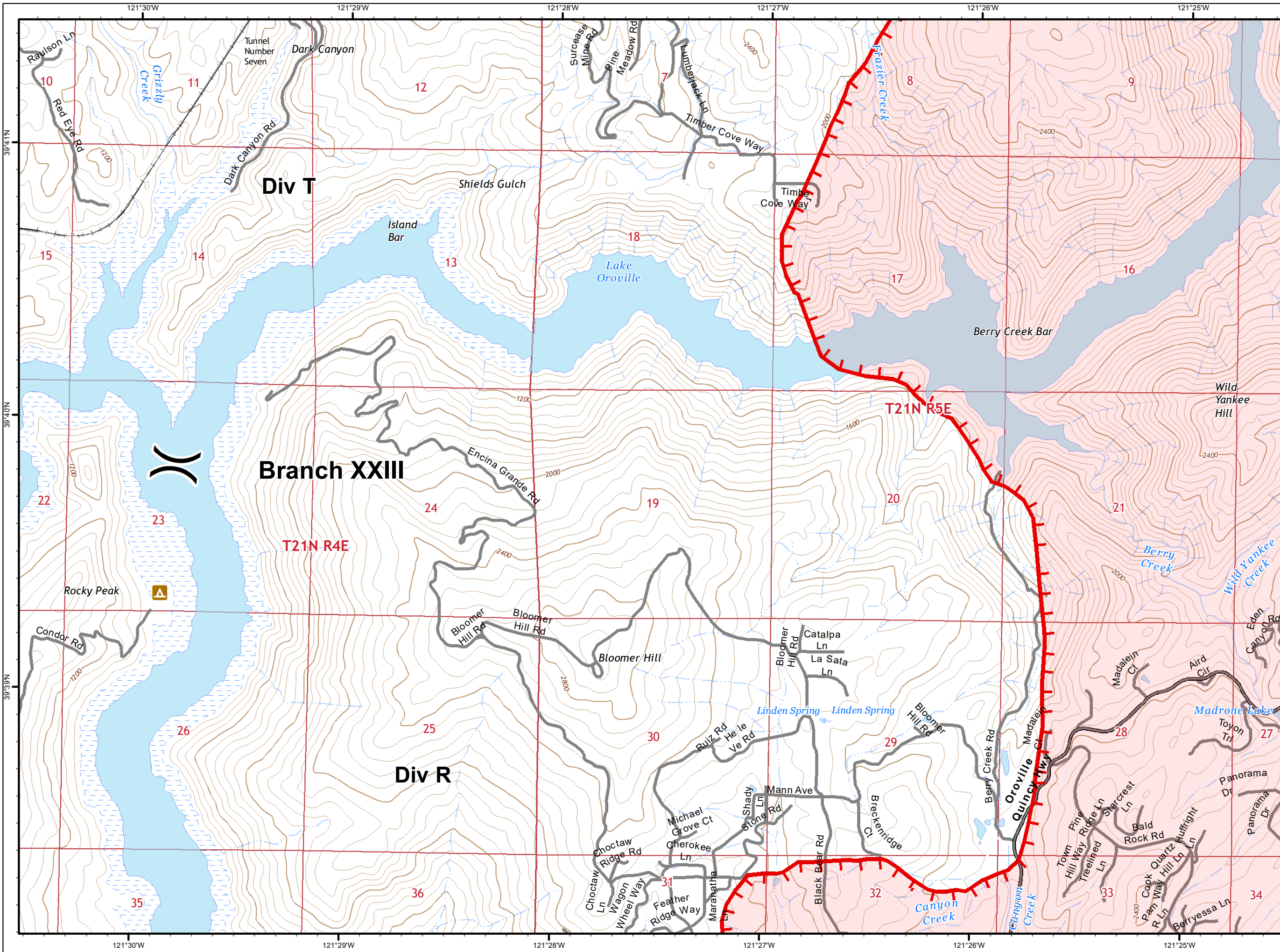


Miles  
**1:24,000**

IMT 4 GIS  
9/10/2020 @ 01:04  
NAD83

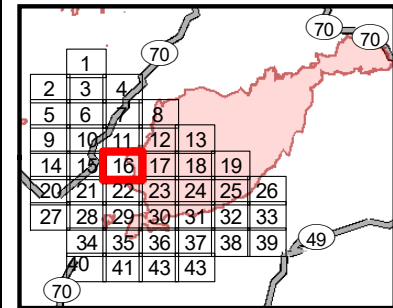






**North Complex  
West Zone**

**CA-BTU-010751  
09/10/2020  
IAP Map  
BRANCH XXIII  
Page 16**

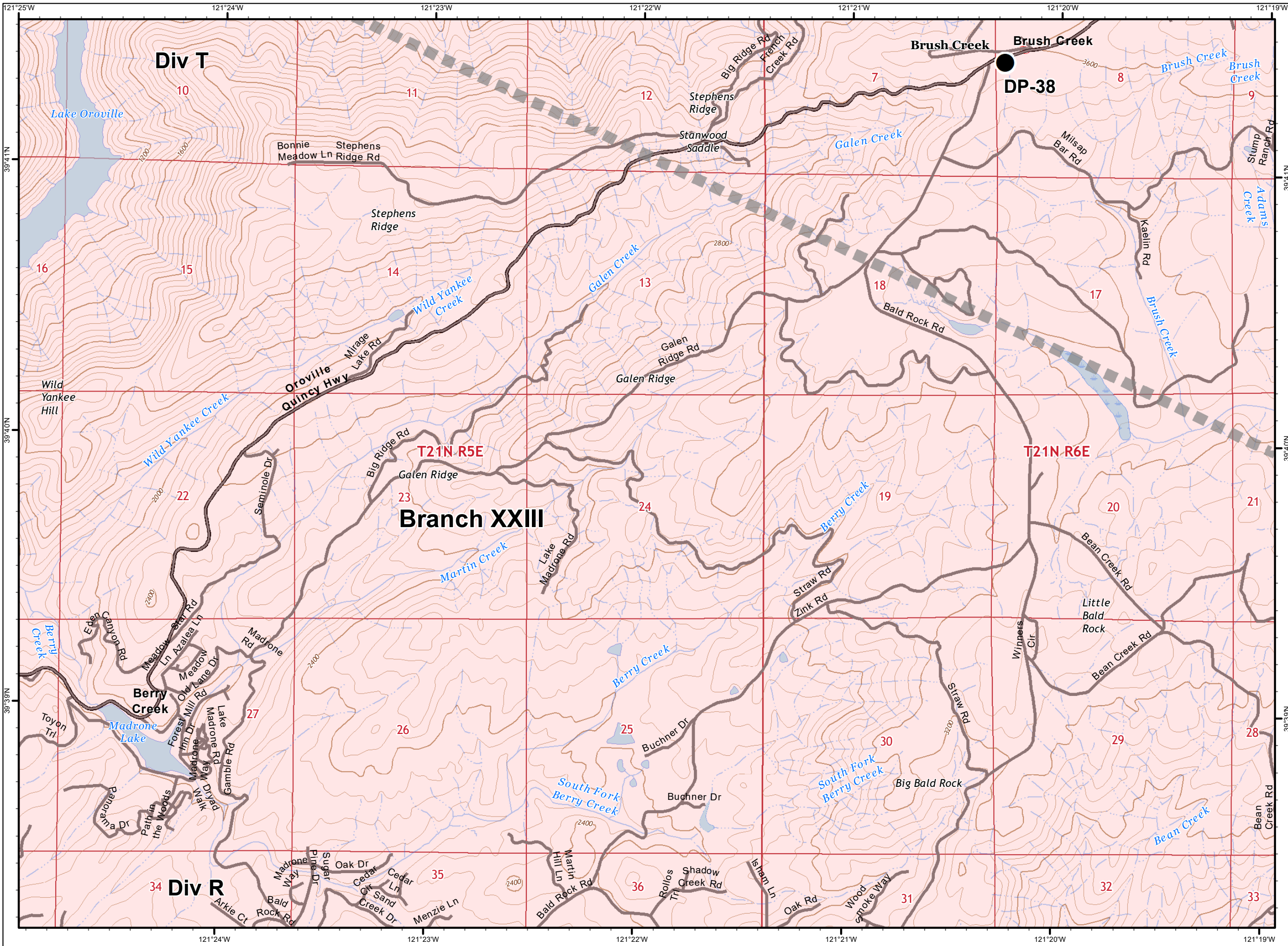


- ( ) Division
- [ ] Branch
- Drop Point
- Helipoint
- ⊙ Staging Area
- ⊙ Water Source
- ⚡ Mine
- ♂ Spot Fire
- Completed Line
- Uncontrolled Fire Edge
- XXXXX Completed Dozer Line
- ⊗ Proposed Dozer Line
- ==== SPI Road
- R - R Road as Line
- H - H Completed Hand Line
- ▬ Zone Break Line
- ▭ SPI Regeneration Unit



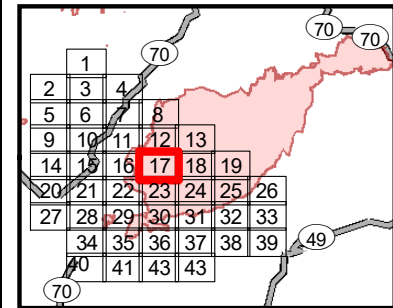
0 0.25 0.5  
Miles  
**1:24,000**

IMT 4 GIS  
9/10/2020 @ 01:05  
NAD83



**North Complex  
West Zone**

**CA-BTU-010751  
09/10/2020  
IAP Map  
BRANCH XXIII  
Page 17**

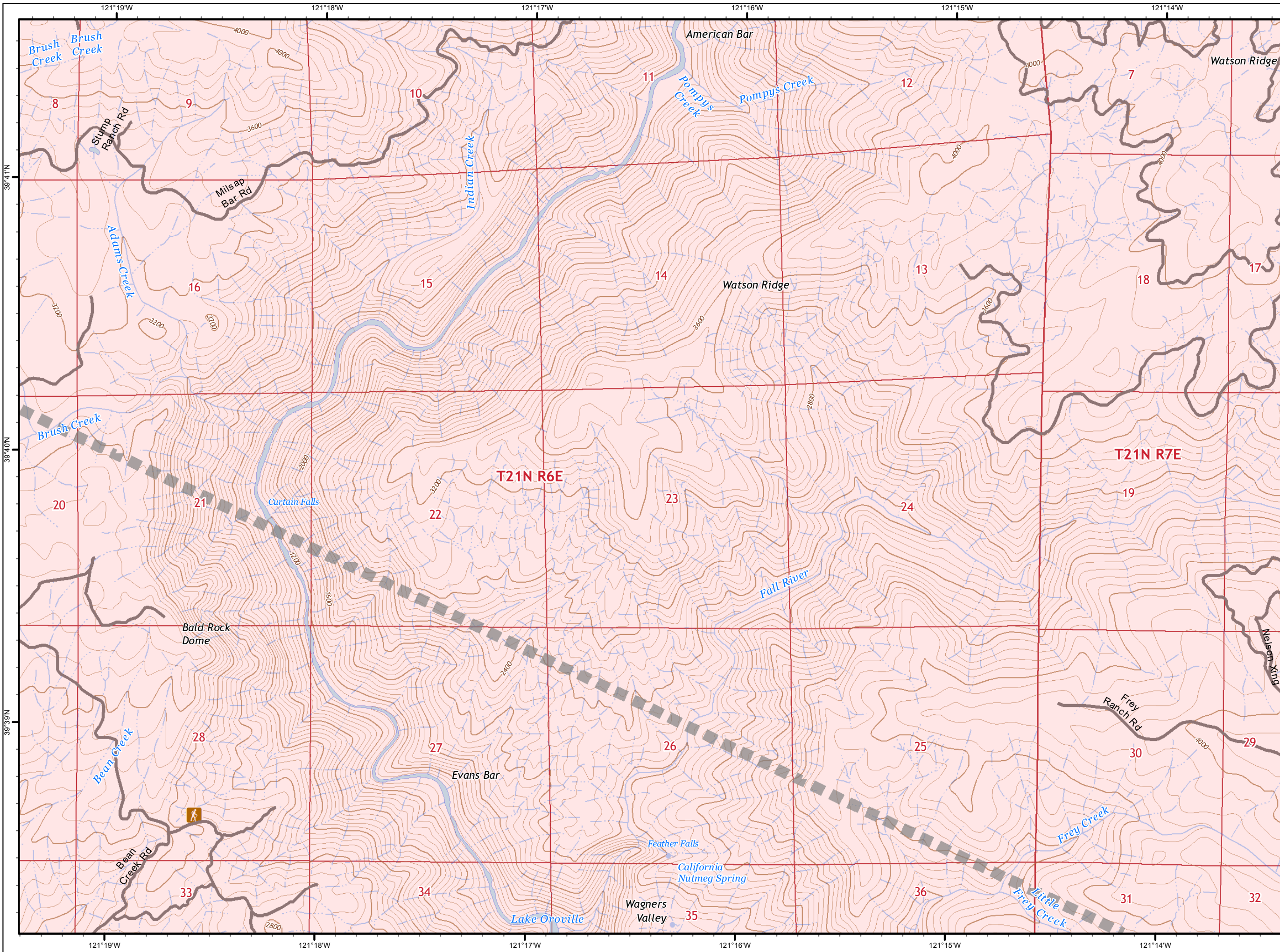


- ( ) Division
- [ ] Branch
- Drop Point
- Heliprot
- ⊙ Staging Area
- ⊙ Water Source
- ⚡ Mine
- ♂ Spot Fire
- Completed Line
- Uncontrolled Fire Edge
- ⊗ Completed Dozer Line
- ⊗ Proposed Dozer Line
- ==== SPI Road
- R - R Road as Line
- H - H Completed Hand Line
- Zone Break Line
- SPI Regeneration Unit

CAL FIRE logo with '4' and 'IMT 4 GIS' text.

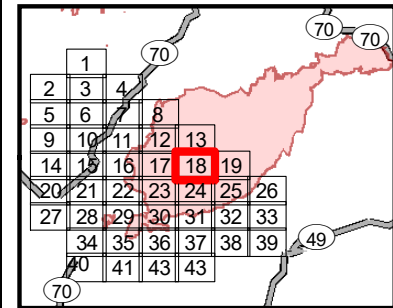
0 0.25 0.5  
Miles  
1:24,000

IMT 4 GIS  
9/10/2020 @ 01:06  
NAD83

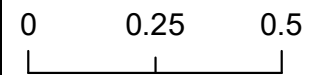


**North Complex  
West Zone**

**CA-BTU-010751  
09/10/2020  
IAP Map  
BRANCH XXIII  
Page 18**



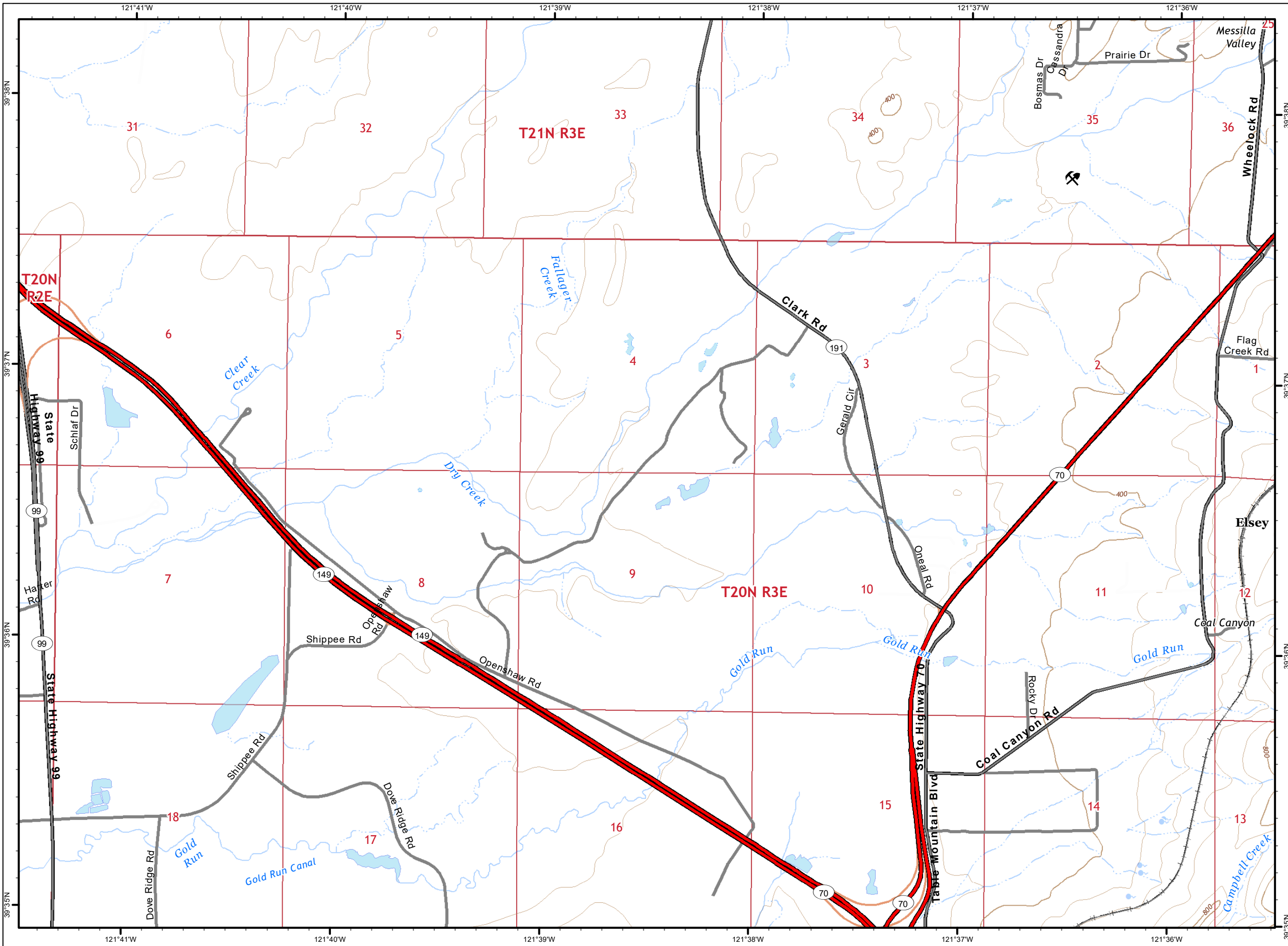
- ( ) Division
- [ ] Branch
- Drop Point
- Helispot
- ⊙ Staging Area
- ⊙ Water Source
- ⚡ Mine
- ♂ Spot Fire
- Completed Line
- Uncontrolled Fire Edge
- xxxxx Completed Dozer Line
- ⊗ Proposed Dozer Line
- ==== SPI Road
- R - R Road as Line
- H - H Completed Hand Line
- ▬ Zone Break Line
- ▭ SPI Regeneration Unit



Miles  
**1:24,000**

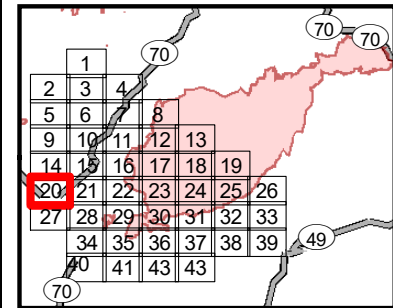
IMT 4 GIS  
9/10/2020 @ 01:06  
NAD83





**North Complex  
West Zone**

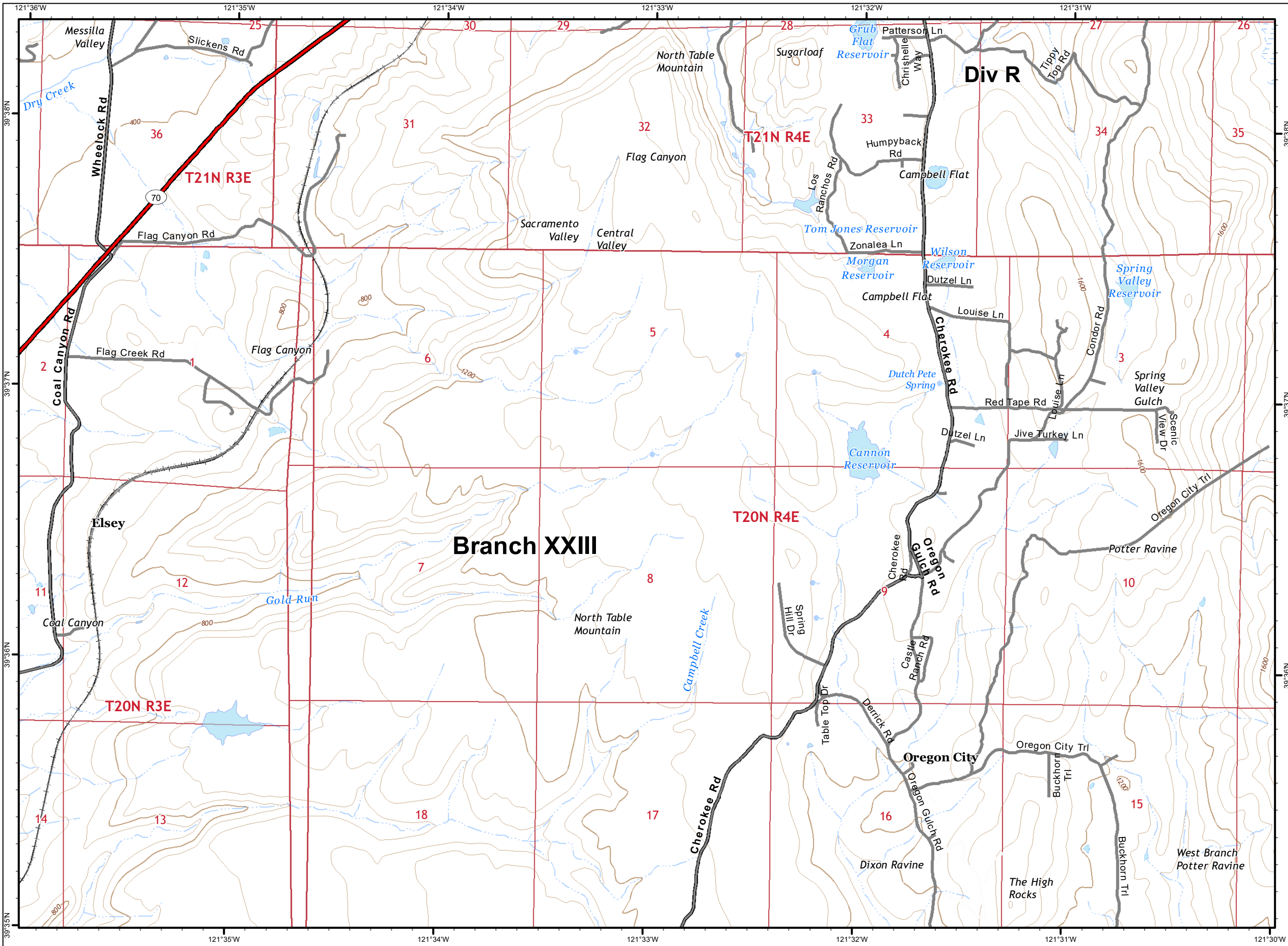
**CA-BTU-010751  
09/10/2020  
IAP Map  
BRANCH XXIII  
Page 20**



- ( ) Division
- [ ] Branch
- Drop Point
- Helispot
- ⊙ Staging Area
- ⊙ Water Source
- ⚡ Mine
- ♂ Spot Fire
- Completed Line
- Uncontrolled Fire Edge
- ⊗ Completed Dozer Line
- ⊗ Proposed Dozer Line
- ==== SPI Road
- R - R Road as Line
- H - H Completed Hand Line
- █ Zone Break Line
- SPI Regeneration Unit

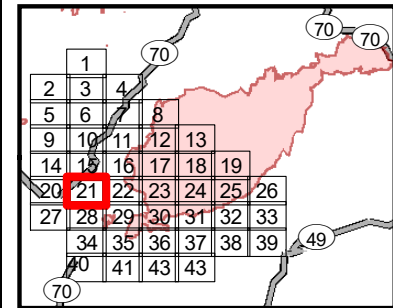
0 0.25 0.5  
Miles  
1:24,000

IMT 4 GIS  
9/10/2020 @ 01:06  
NAD83



**North Complex  
West Zone**

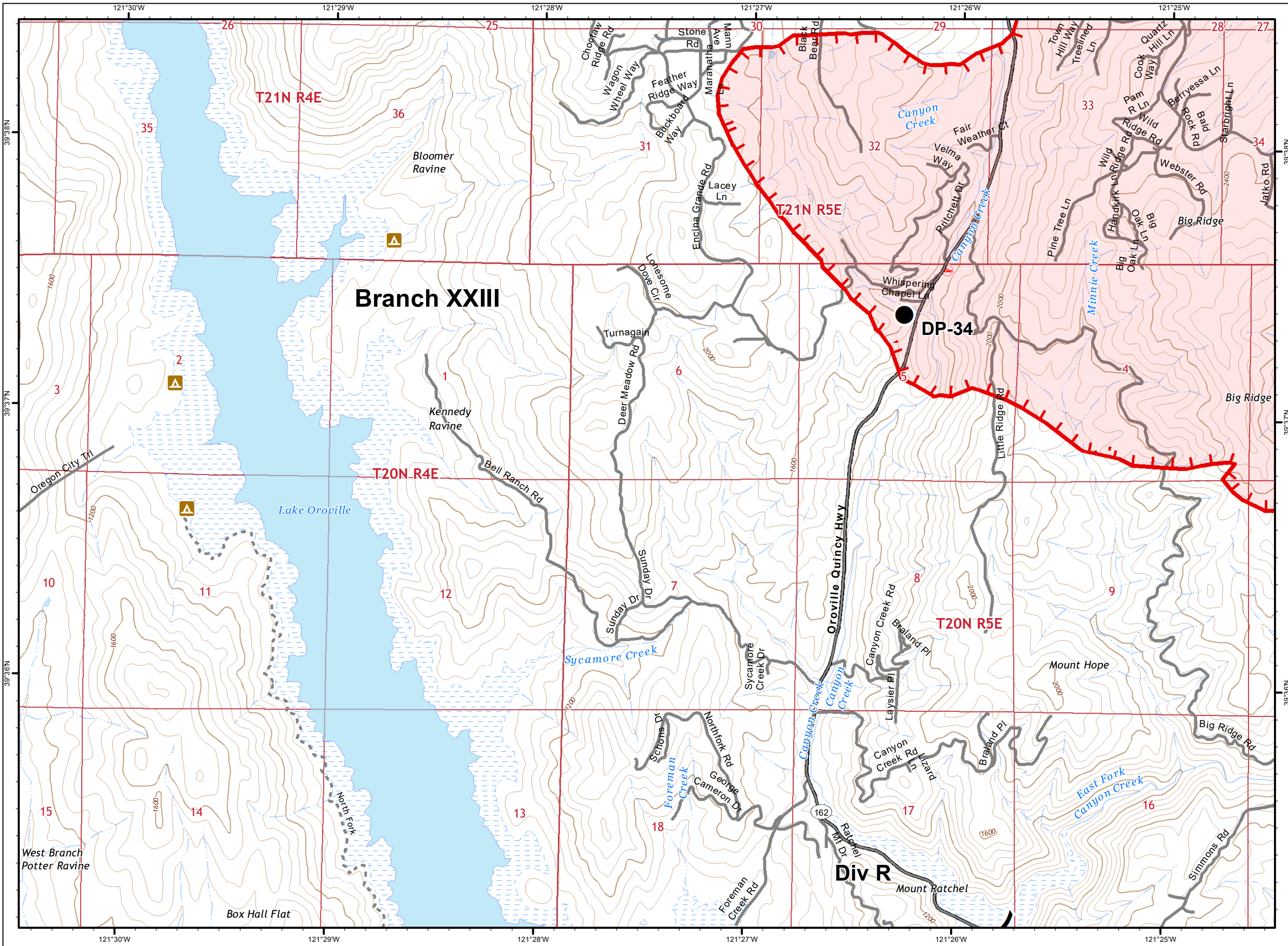
**CA-BTU-010751**  
**09/10/2020**  
**IAP Map**  
**BRANCH XXIII**  
**Page 21**



- Division
- Branch
- Drop Point
- Helispot
- Staging Area
- Water Source
- Mine
- Spot Fire
- Completed Line
- Uncontrolled Fire Edge
- Completed Dozer Line
- Proposed Dozer Line
- SPI Road
- R - R Road as Line
- H - H Completed Hand Line
- Zone Break Line
- SPI Regeneration Unit

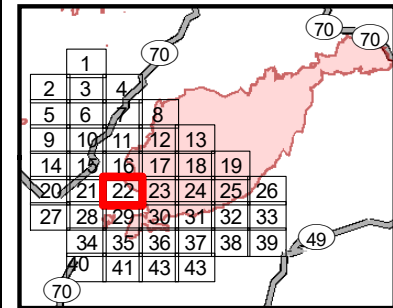
0 0.25 0.5  
Miles  
1:24,000

IMT 4 GIS  
9/10/2020 @ 01:07  
NAD83



**North Complex  
West Zone**

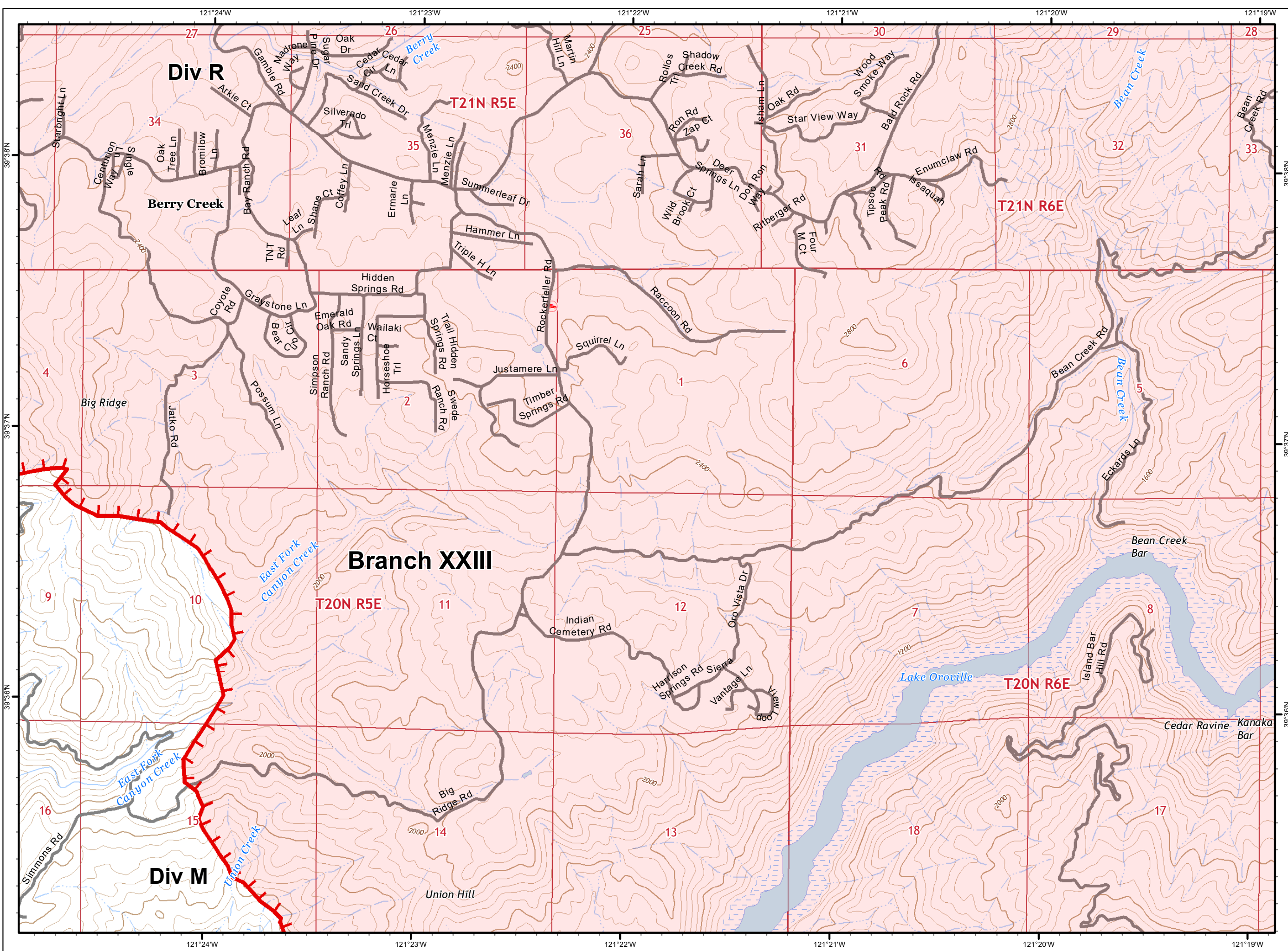
**CA-BTU-010751  
09/10/2020  
IAP Map  
BRANCH XXIII  
Page 22**



- Division
- Branch
- Drop Point
- Helisport
- Staging Area
- Water Source
- Mine
- Spot Fire
- Completed Line
- Uncontrolled Fire Edge
- Completed Dozer Line
- Proposed Dozer Line
- SPI Road
- R - R Road as Line
- H - H Completed Hand Line
- Zone Break Line
- SPI Regeneration Unit

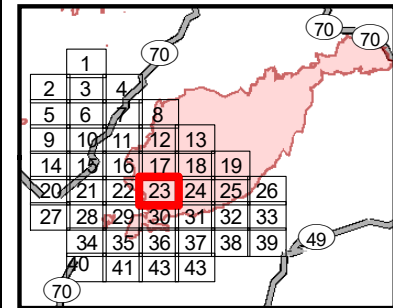
0 0.25 0.5  
Miles  
1:24,000

IMT 4 GIS  
9/10/2020 @ 01:07  
NAD83



**North Complex  
West Zone**

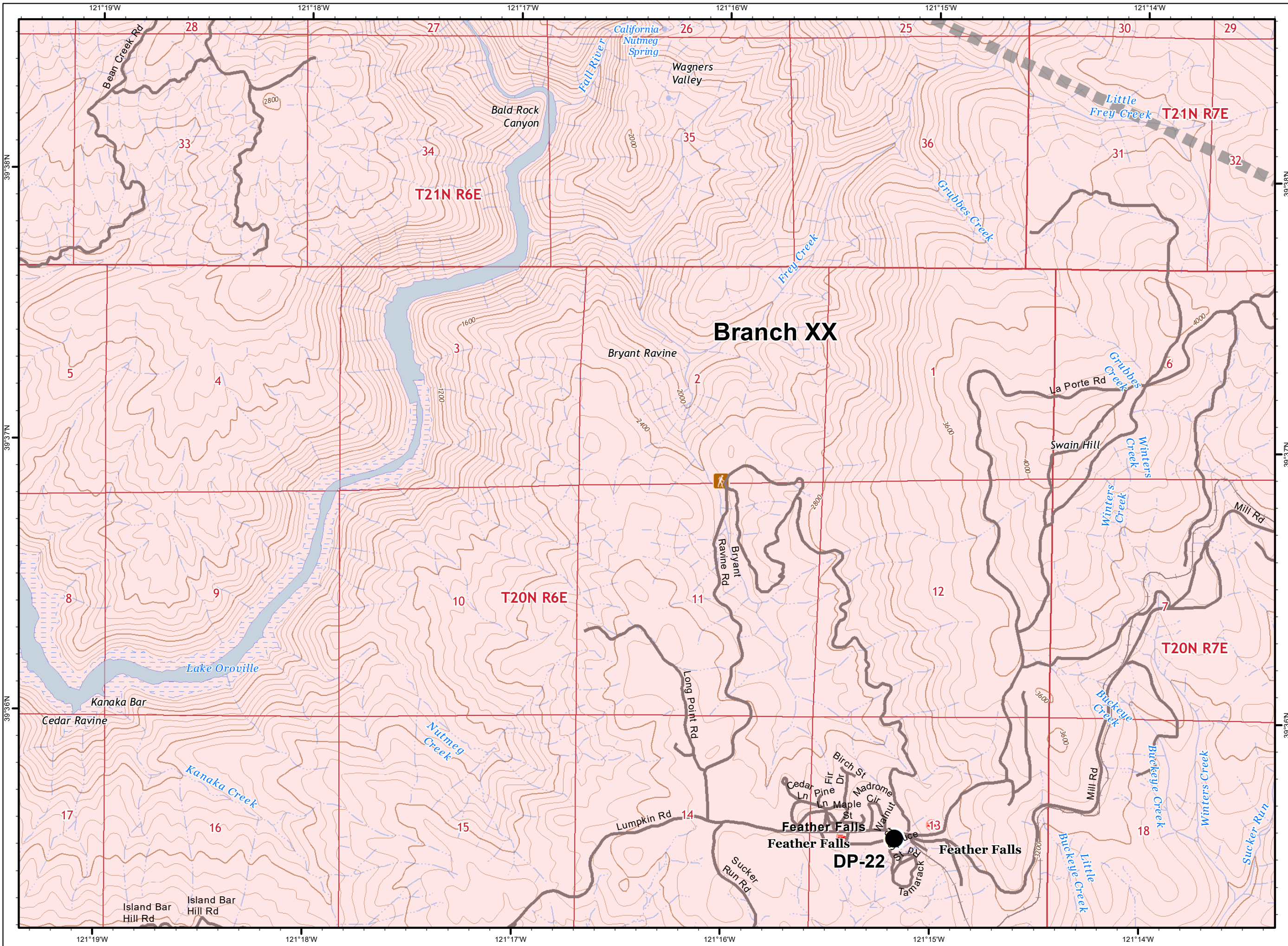
**CA-BTU-010751  
09/10/2020  
IAP Map  
BRANCH XXIII  
Page 23**



- Division
- Branch
- Drop Point
- Helisport
- Staging Area
- Water Source
- Mine
- Spot Fire
- Completed Line
- Uncontrolled Fire Edge
- Completed Dozer Line
- Proposed Dozer Line
- SPI Road
- R - R Road as Line
- H - H Completed Hand Line
- Zone Break Line
- SPI Regeneration Unit

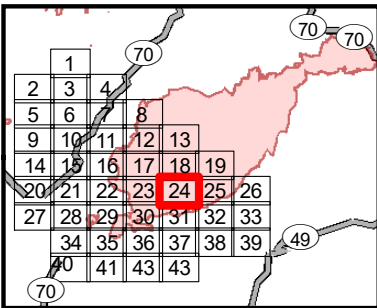
0 0.25 0.5  
Miles  
1:24,000

IMT 4 GIS  
9/10/2020 @ 01:08  
NAD83



**North Complex  
West Zone**

**CA-BTU-010751  
09/10/2020  
IAP Map  
BRANCH XXIII  
Page 24**

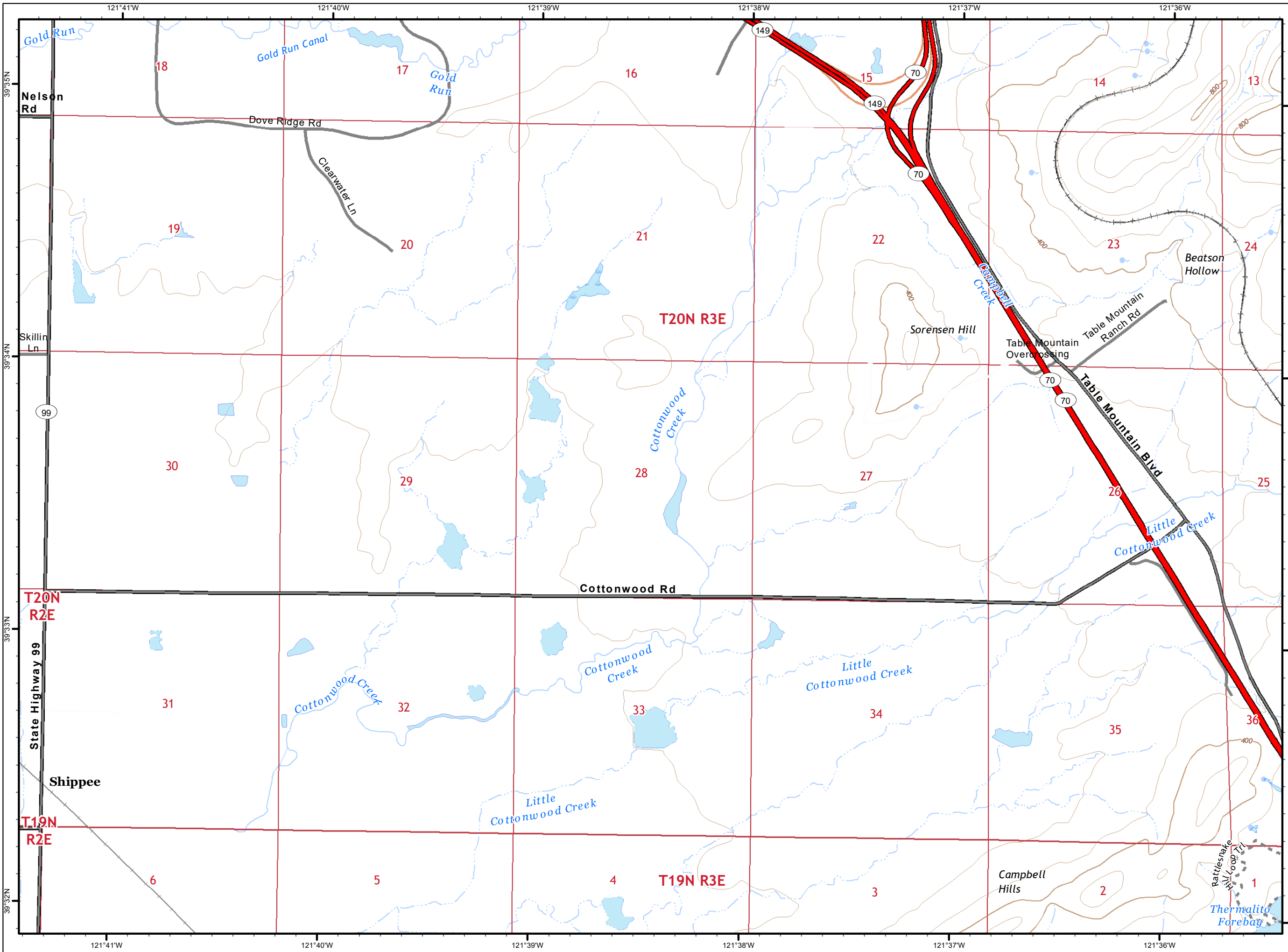


- Division
- Branch
- Drop Point
- Helipoint
- Staging Area
- Water Source
- Mine
- Spot Fire
- Completed Line
- Uncontrolled Fire Edge
- Completed Dozer Line
- Proposed Dozer Line
- SPI Road
- R - R Road as Line
- H - H Completed Hand Line
- Zone Break Line
- SPI Regeneration Unit

0 0.25 0.5  
Miles  
1:24,000

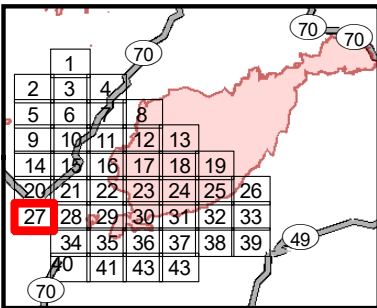
IMT 4 GIS  
9/10/2020 @ 01:09  
NAD83



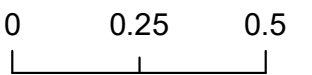


**North Complex  
West Zone**

**CA-BTU-010751  
09/10/2020  
IAP Map  
BRANCH XXIII  
Page 27**



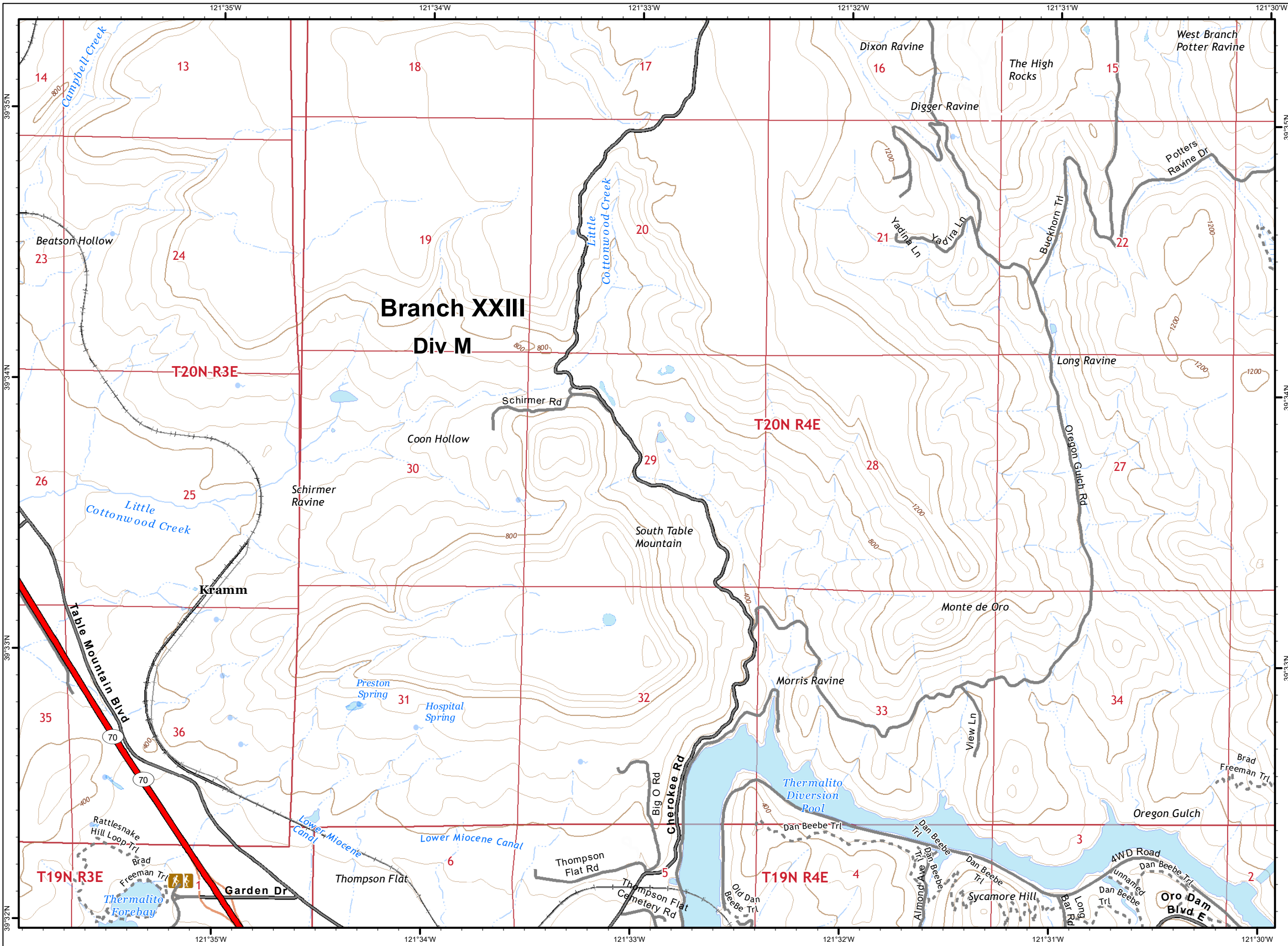
- Division
- Branch
- Drop Point
- Helispot
- Staging Area
- Water Source
- Mine
- Spot Fire
- Completed Line
- Uncontrolled Fire Edge
- Completed Dozer Line
- Proposed Dozer Line
- SPI Road
- R - R Road as Line
- H - H Completed Hand Line
- Zone Break Line
- SPI Regeneration Unit



Miles  
**1:24,000**

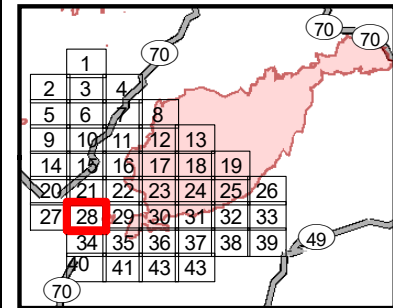
IMT 4 GIS  
9/10/2020 @ 01:09  
NAD83





**North Complex  
West Zone**

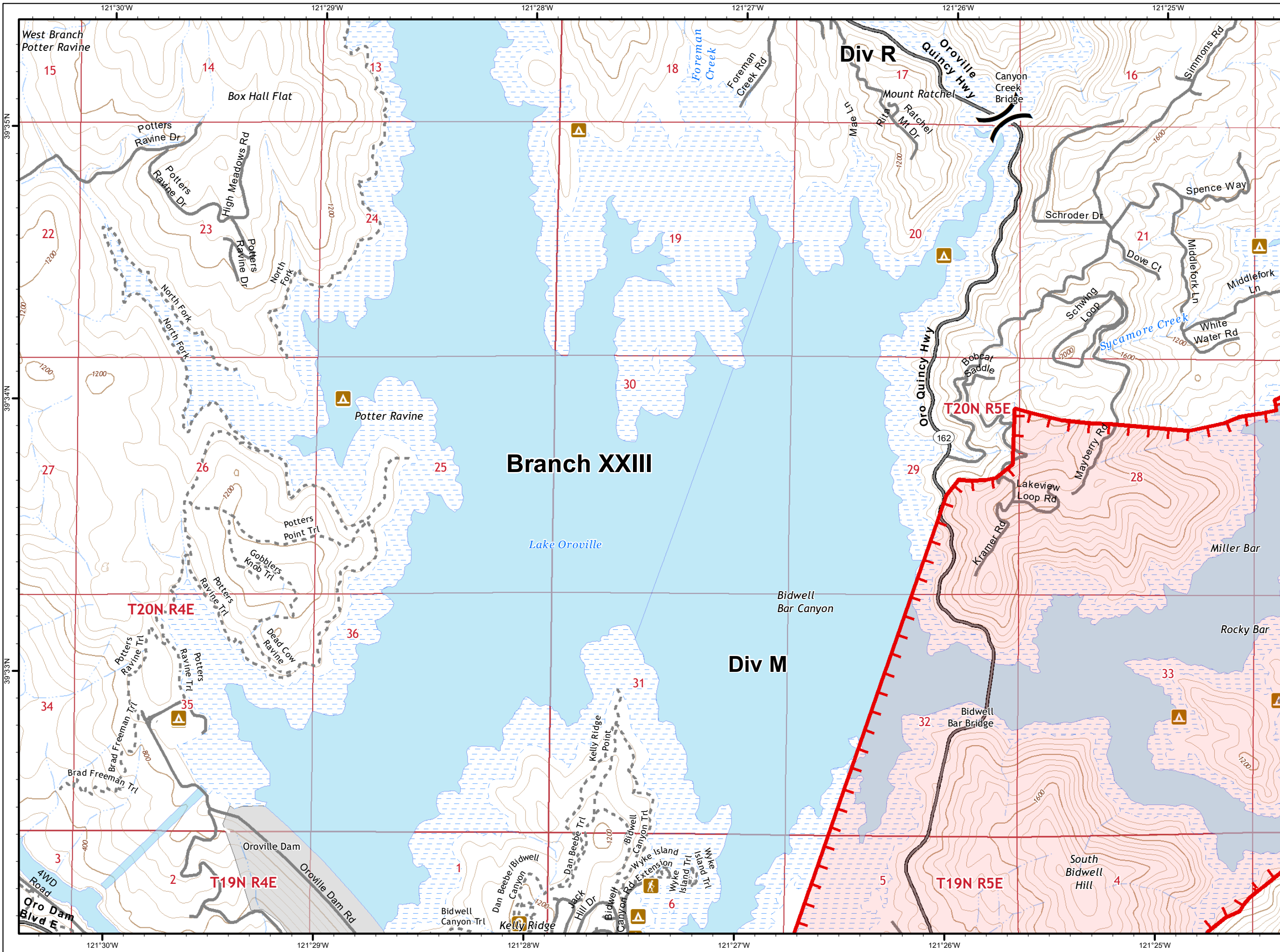
**CA-BTU-010751  
09/10/2020  
IAP Map  
BRANCH XXIII  
Page 28**



- ( ) Division
- [ ] Branch
- Drop Point
- Helipoint
- ⊙ Staging Area
- ⊙ Water Source
- ⚡ Mine
- ♂ Spot Fire
- Completed Line
- Uncontrolled Fire Edge
- ⊗ Completed Dozer Line
- ⊗ Proposed Dozer Line
- ==== SPI Road
- R - R Road as Line
- H - H Completed Hand Line
- ▬ Zone Break Line
- ▬ SPI Regeneration Unit

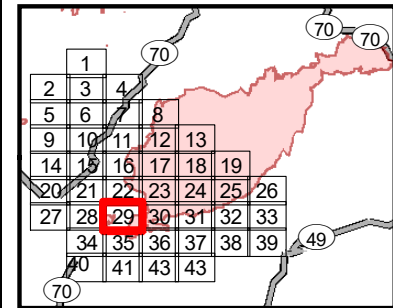
0 0.25 0.5  
Miles  
1:24,000

IMT 4 GIS  
9/10/2020 @ 01:09  
NAD83



**North Complex  
West Zone**

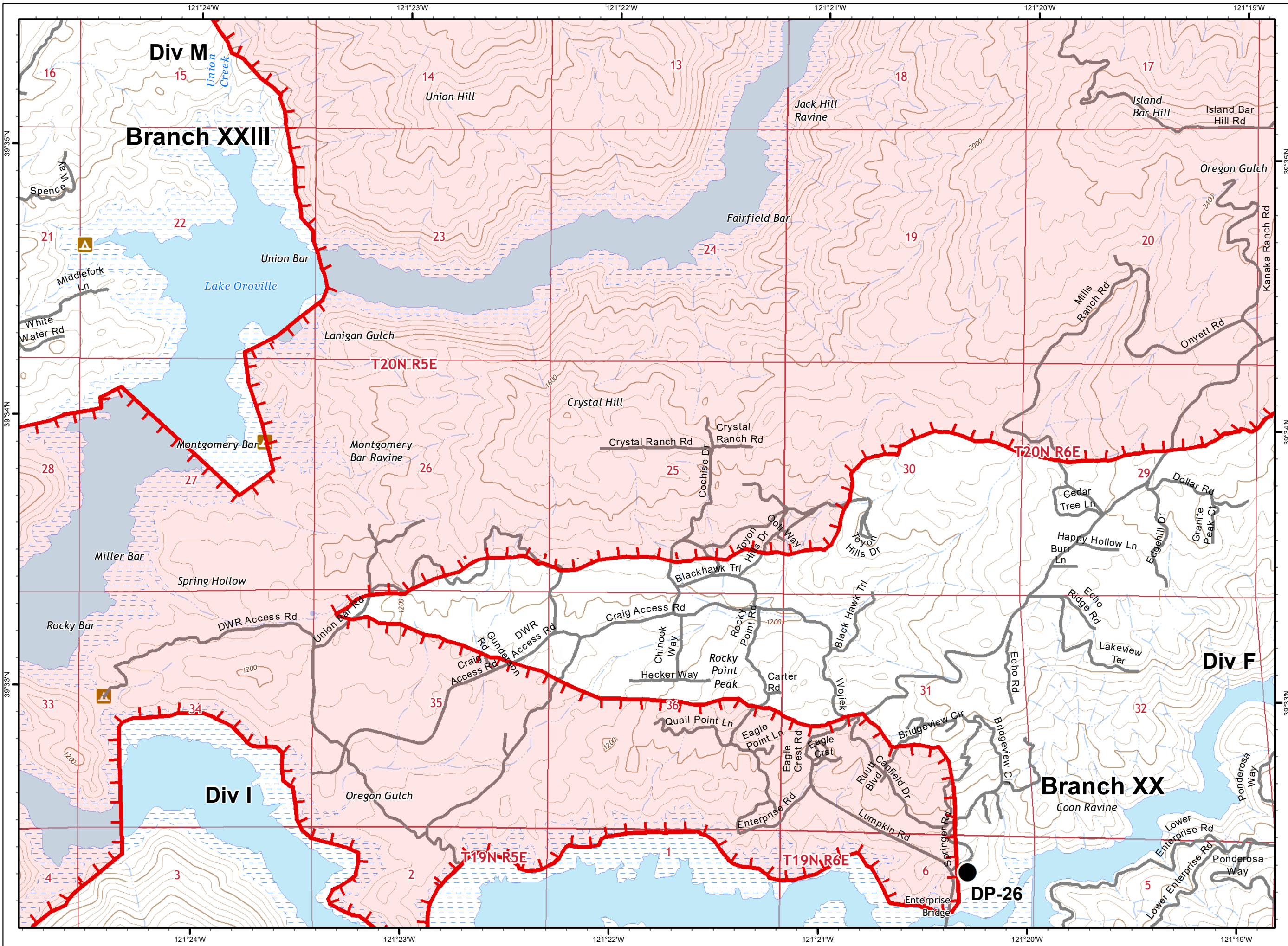
**CA-BTU-010751**  
**09/10/2020**  
**IAP Map**  
**BRANCH XXIII**  
**Page 29**



- Division
- Branch
- Drop Point
- Helisport
- Staging Area
- Water Source
- Mine
- Spot Fire
- Completed Line
- Uncontrolled Fire Edge
- Completed Dozer Line
- Proposed Dozer Line
- SPI Road
- R - R Road as Line
- H - H Completed Hand Line
- Zone Break Line
- SPI Regeneration Unit

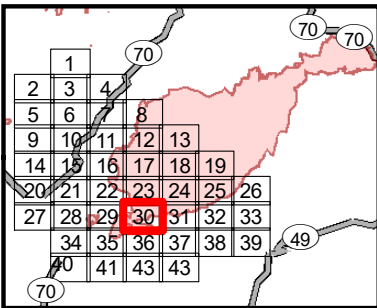
0 0.25 0.5  
Miles  
1:24,000

IMT 4 GIS  
9/10/2020 @ 01:10  
NAD83



**North Complex  
West Zone**

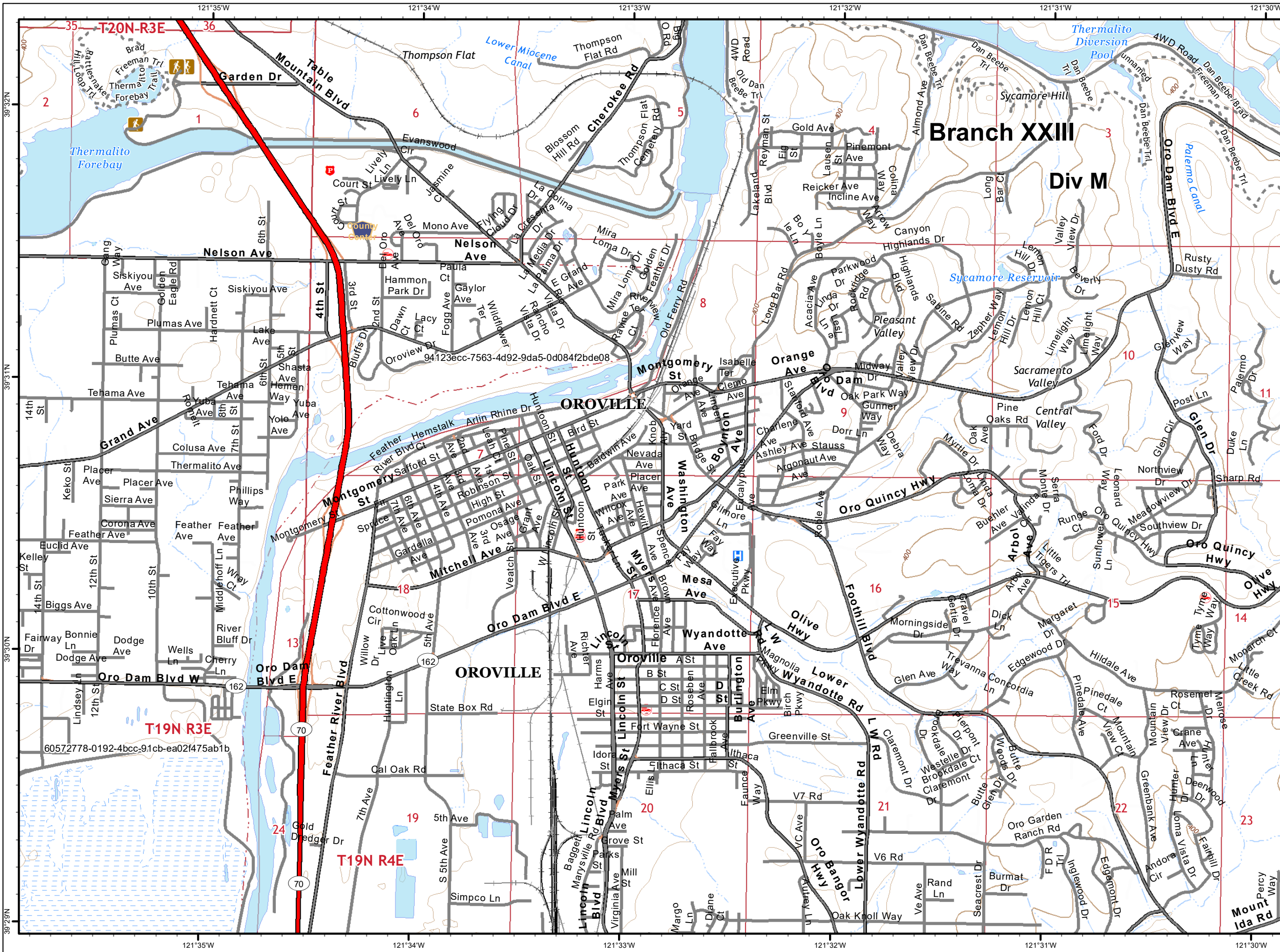
**CA-BTU-010751  
09/10/2020  
IAP Map  
BRANCH XXIII  
Page 30**



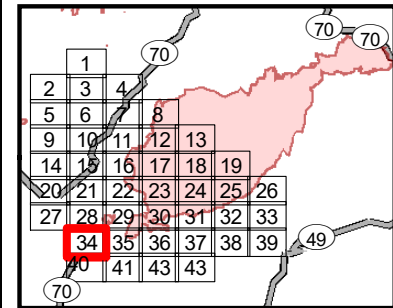
- ( ) Division
- [ ] Branch
- Drop Point
- Helisport
- ⊙ Staging Area
- ⊙ Water Source
- ⚡ Mine
- ⊙ Spot Fire
- Completed Line
- Uncontrolled Fire Edge
- ⊗ Completed Dozer Line
- ⊗ Proposed Dozer Line
- ==== SPI Road
- R - R Road as Line
- H - H Completed Hand Line
- Zone Break Line
- SPI Regeneration Unit

0 0.25 0.5  
Miles  
1:24,000

IMT 4 GIS  
9/10/2020 @ 01:11  
NAD83



**North Complex  
West Zone**  
**CA-BTU-010751**  
**09/10/2020**  
**IAP Map**  
**BRANCH XXIII**  
**Page 34**

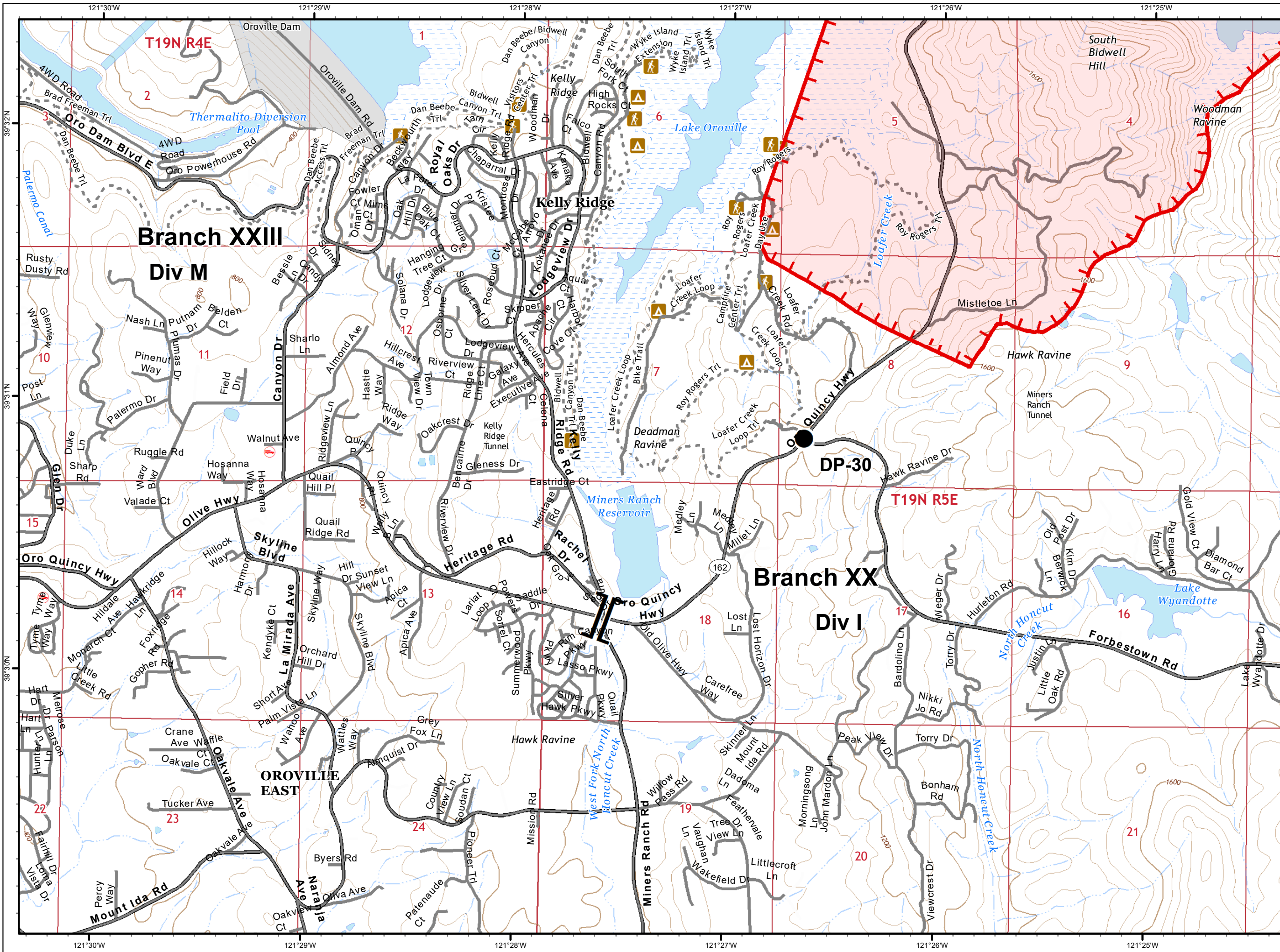


- Division
- Branch
- Drop Point
- Helisport
- Staging Area
- Water Source
- Mine
- Spot Fire
- Completed Line
- Uncontrolled Fire Edge
- Completed Dozer Line
- Proposed Dozer Line
- SPI Road
- R - R Road as Line
- H - H Completed Hand Line
- Zone Break Line
- SPI Regeneration Unit

CAL FIRE 4 logo with the text 'INCIDENT MANAGEMENT TEAM'. Below it is a scale bar showing 0, 0.25, and 0.5 miles. A north arrow is also present.

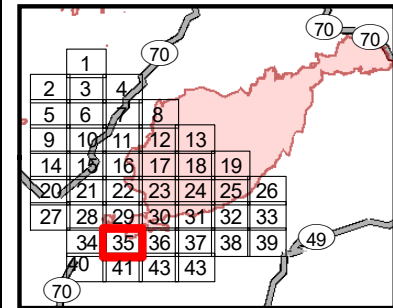
Miles  
**1:24,000**

IMT 4 GIS  
 9/10/2020 @ 01:11  
 NAD83



**North Complex  
West Zone**

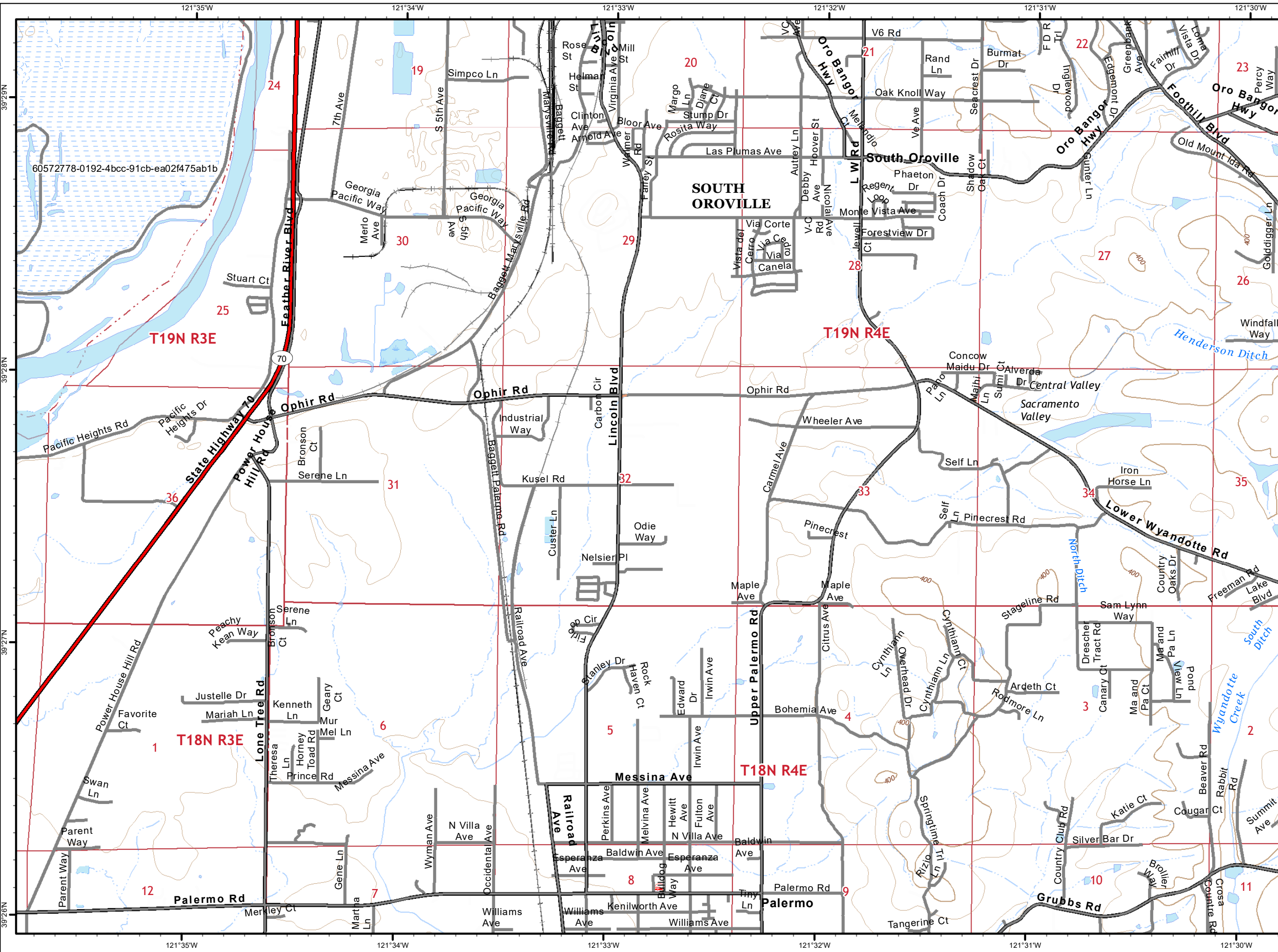
**CA-BTU-010751  
09/10/2020  
IAP Map  
BRANCH XXIII  
Page 35**



- ( ) Division
- [ ] Branch
- Drop Point
- Heliprot
- ⊙ Staging Area
- ⊙ Water Source
- ⚡ Mine
- ♂ Spot Fire
- Completed Line
- Uncontrolled Fire Edge
- ⊗ Completed Dozer Line
- ⊗ Proposed Dozer Line
- ==== SPI Road
- R - R Road as Line
- H - H Completed Hand Line
- ▬ Zone Break Line
- ▬ SPI Regeneration Unit

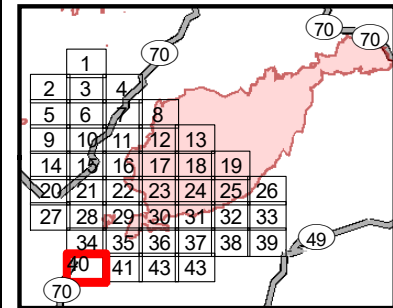
Scale: 0 to 0.5 Miles  
 1:24,000  
 IMT 4 GIS  
 9/10/2020 @ 01:12  
 NAD83

Includes a north arrow and a QR code.



**North Complex  
West Zone**

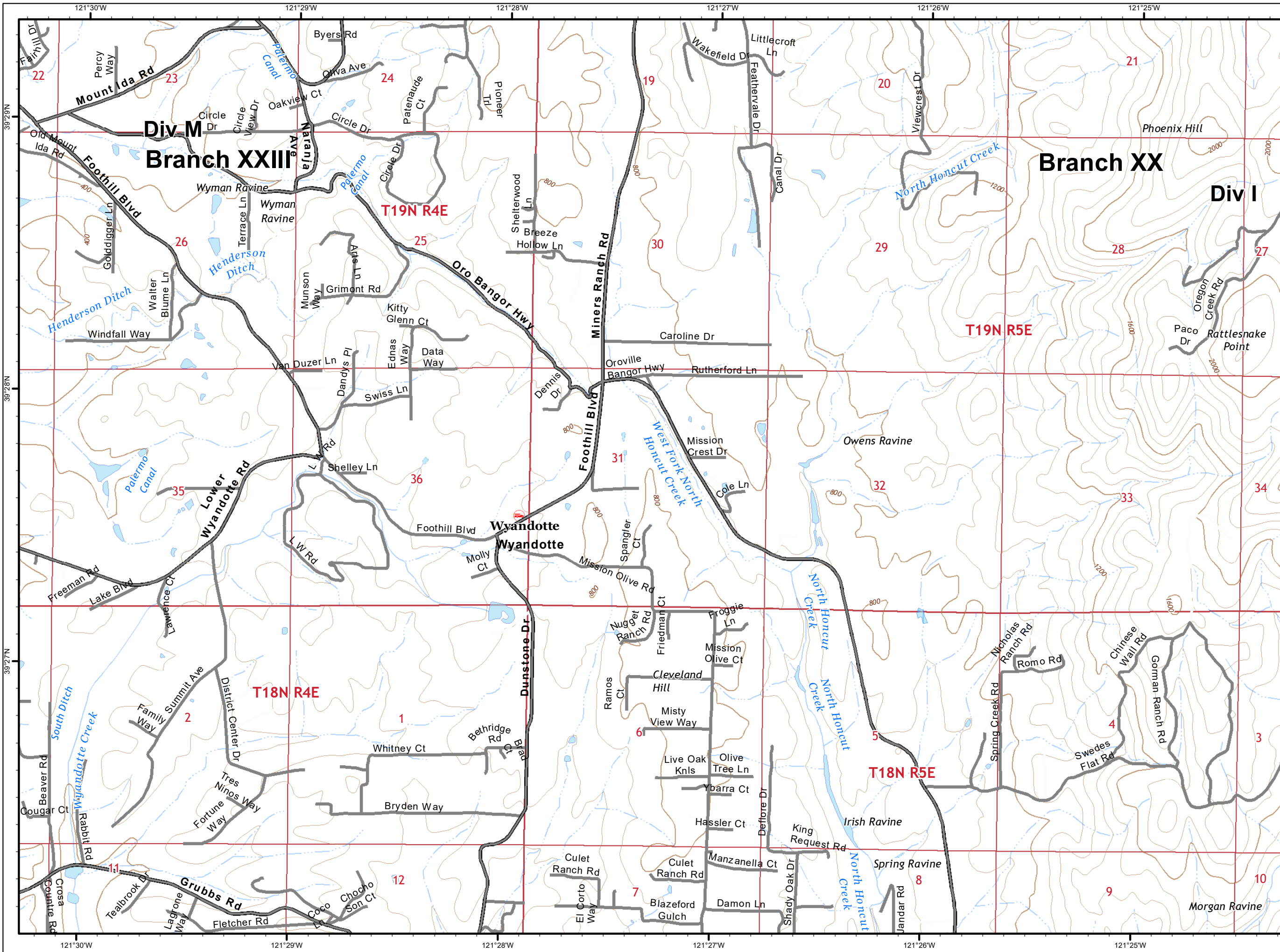
**CA-BTU-010751**  
**09/10/2020**  
**IAP Map**  
**BRANCH XXIII**  
**Page 40**



- ( ) Division
- [ ] Branch
- Drop Point
- Helipoint
- ⊙ Staging Area
- ⊙ Water Source
- ⚡ Mine
- ♂ Spot Fire
- Completed Line
- Uncontrolled Fire Edge
- ⊗ Completed Dozer Line
- ⊗ Proposed Dozer Line
- ==== SPI Road
- R - R Road as Line
- H - H Completed Hand Line
- ▬ Zone Break Line
- ▬ SPI Regeneration Unit

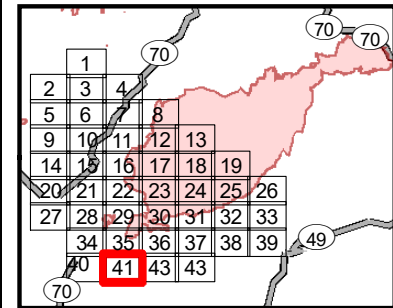
0 0.25 0.5  
Miles  
1:24,000

IMT 4 GIS  
9/10/2020 @ 01:12  
NAD83



**North Complex  
West Zone**

**CA-BTU-010751  
09/10/2020  
IAP Map  
BRANCH XXIII  
Page 41**



- Division
- Branch
- Drop Point
- Helisport
- Staging Area
- Water Source
- Mine
- Spot Fire
- Completed Line
- Uncontrolled Fire Edge
- Completed Dozer Line
- Proposed Dozer Line
- SPI Road
- R - R Road as Line
- H - H Completed Hand Line
- Zone Break Line
- SPI Regeneration Unit

0 0.25 0.5  
Miles  
1:24,000

IMT 4 GIS  
9/10/2020 @ 01:13  
NAD83