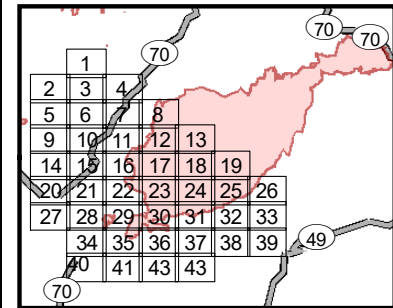


**North Complex  
West Zone**  
  
**CA-BTU-010751**  
**09/10/2020**  
**IAP Map**  
**BRANCH XX**  
**INDEX**

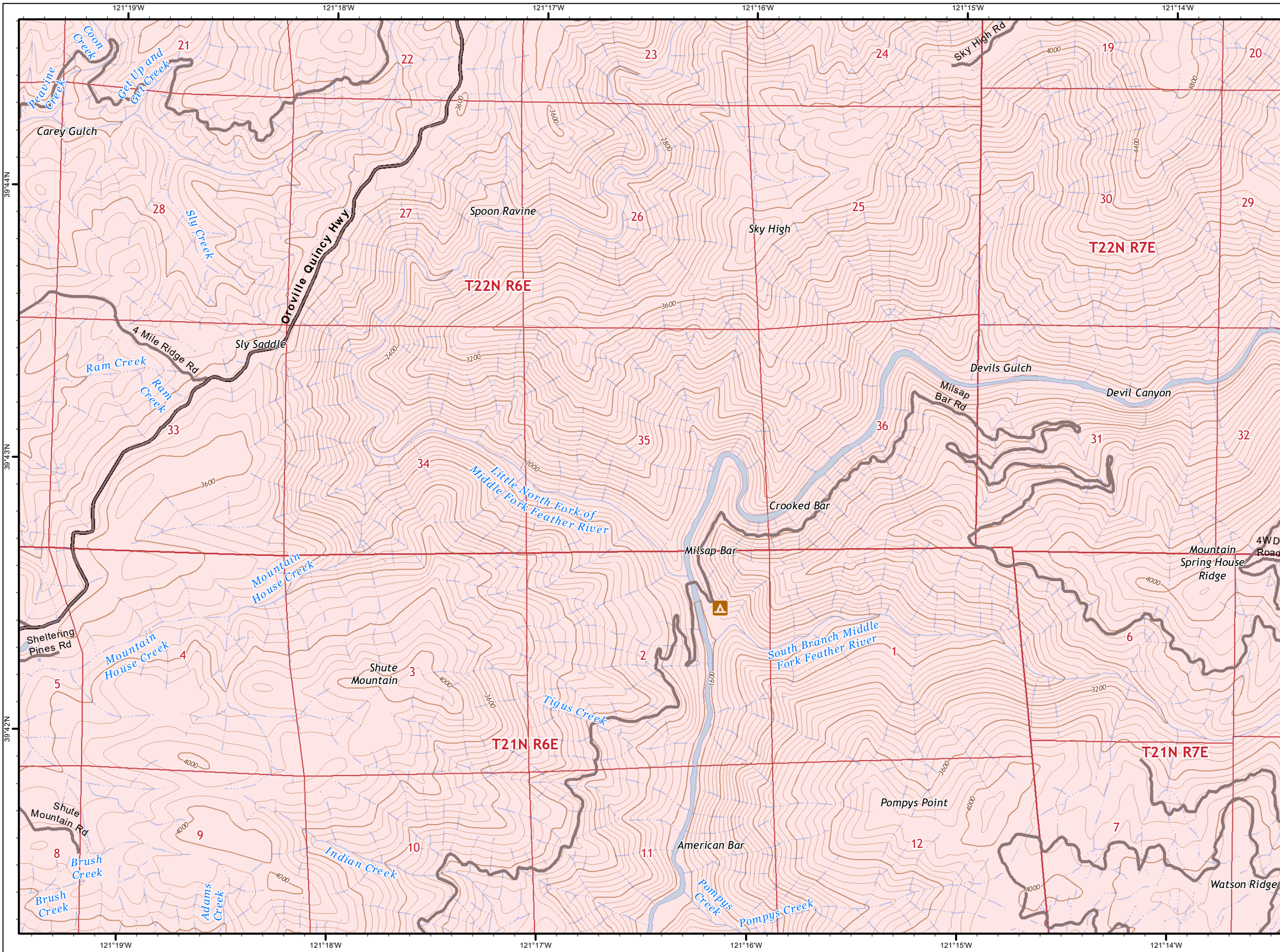


- Division
- Branch
- Drop Point
- Helipoint
- Staging Area
- Water Source
- Mine
- Spot Fire
- Completed Line
- Uncontrolled Fire Edge
- Completed Dozer Line
- Proposed Dozer Line
- SPI Road
- R - R Road as Line
- H - H Completed Hand Line
- Zone Break Line
- SPI Regeneration Unit

CAL FIRE Incident Management Team logo (Team 4) and a scale bar showing 0, 2.75, and 5.5 miles. Below the scale bar is a north arrow and a QR code.

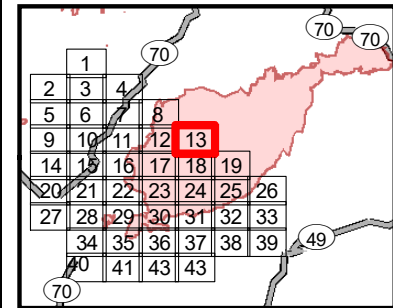
IMT 4 GIS  
 9/10/2020 @ 00:34  
 NAD83





**North Complex  
West Zone**

**CA-BTU-010751  
09/10/2020  
IAP Map  
BRANCH XX  
Page 13**

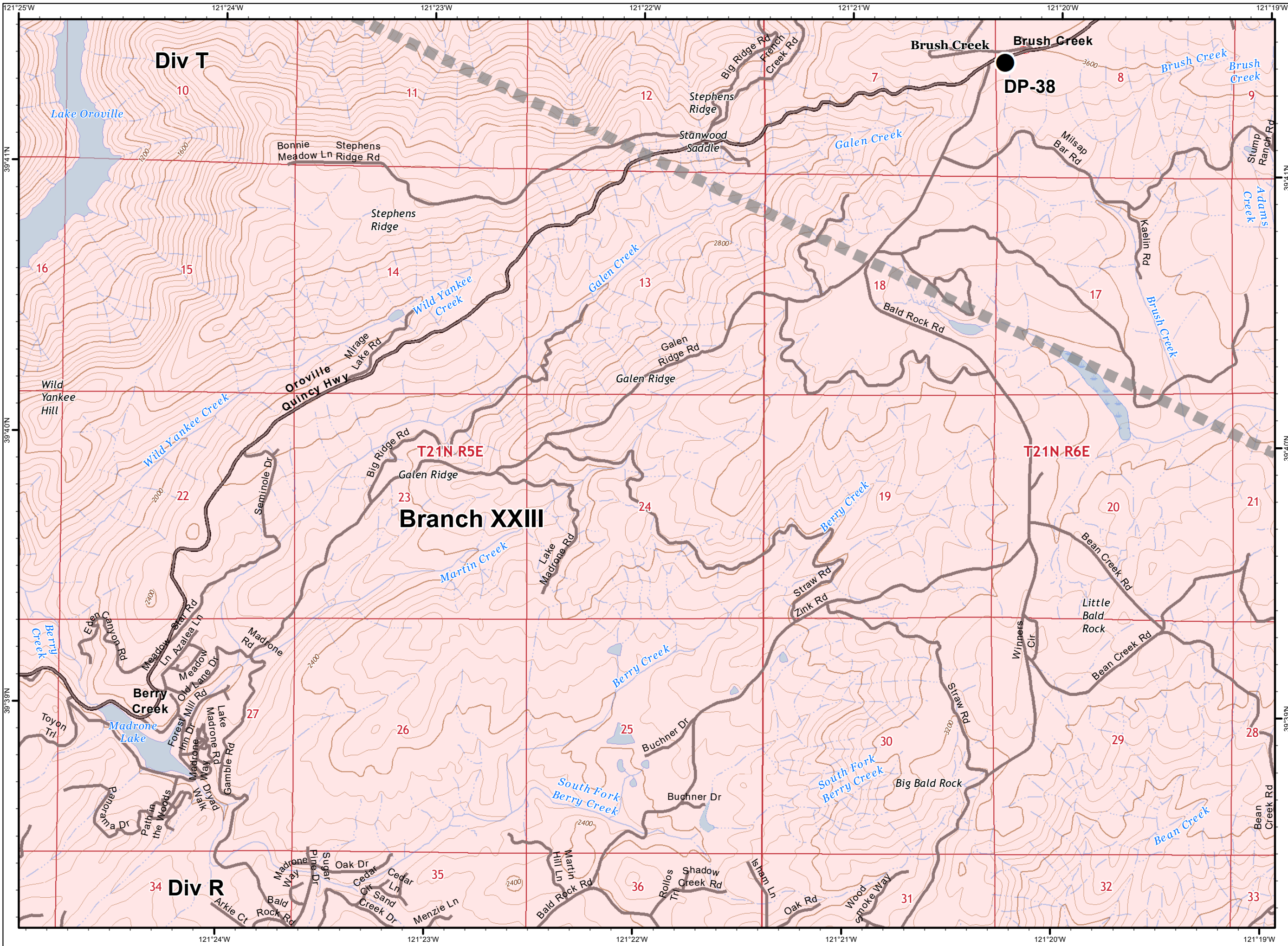


- Division
- Branch
- Drop Point
- Helipoint
- Staging Area
- Water Source
- Mine
- Spot Fire
- Completed Line
- Uncontrolled Fire Edge
- Completed Dozer Line
- Proposed Dozer Line
- SPI Road
- R - R Road as Line
- H - H Completed Hand Line
- Zone Break Line
- SPI Regeneration Unit

0 0.25 0.5  
Miles  
1:24,000

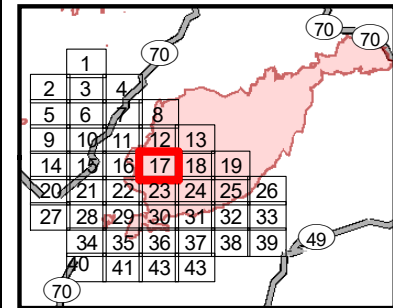
IMT 4 GIS  
9/10/2020 @ 00:35  
NAD83





**North Complex  
West Zone**

**CA-BTU-010751  
09/10/2020  
IAP Map  
BRANCH XX  
Page 17**

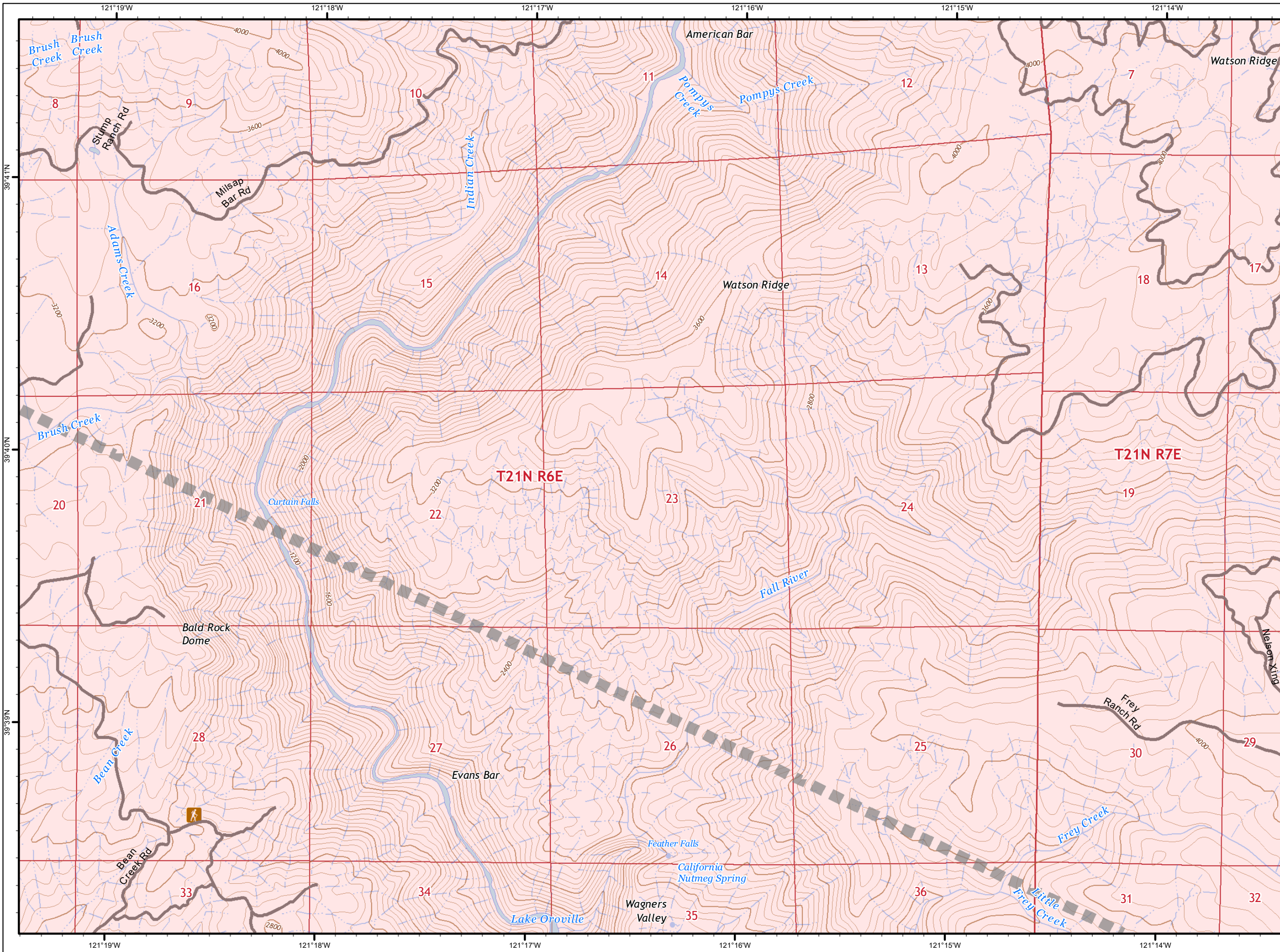


- ( ) Division
- [ ] Branch
- Drop Point
- Heliprot
- ⊙ Staging Area
- ⊙ Water Source
- ⚡ Mine
- ♂ Spot Fire
- Completed Line
- Uncontrolled Fire Edge
- ⊗ Completed Dozer Line
- ⊗ Proposed Dozer Line
- ==== SPI Road
- R - R Road as Line
- H - H Completed Hand Line
- ▬ Zone Break Line
- ▬ SPI Regeneration Unit

0 0.25 0.5  
Miles  
1:24,000

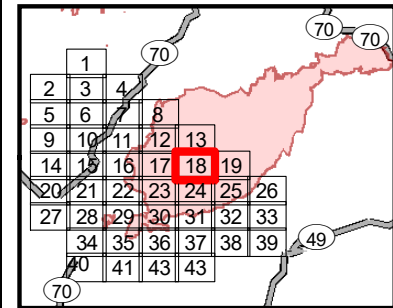
IMT 4 GIS  
9/10/2020 @ 00:35  
NAD83





**North Complex  
West Zone**

**CA-BTU-010751  
09/10/2020  
IAP Map  
BRANCH XX  
Page 18**

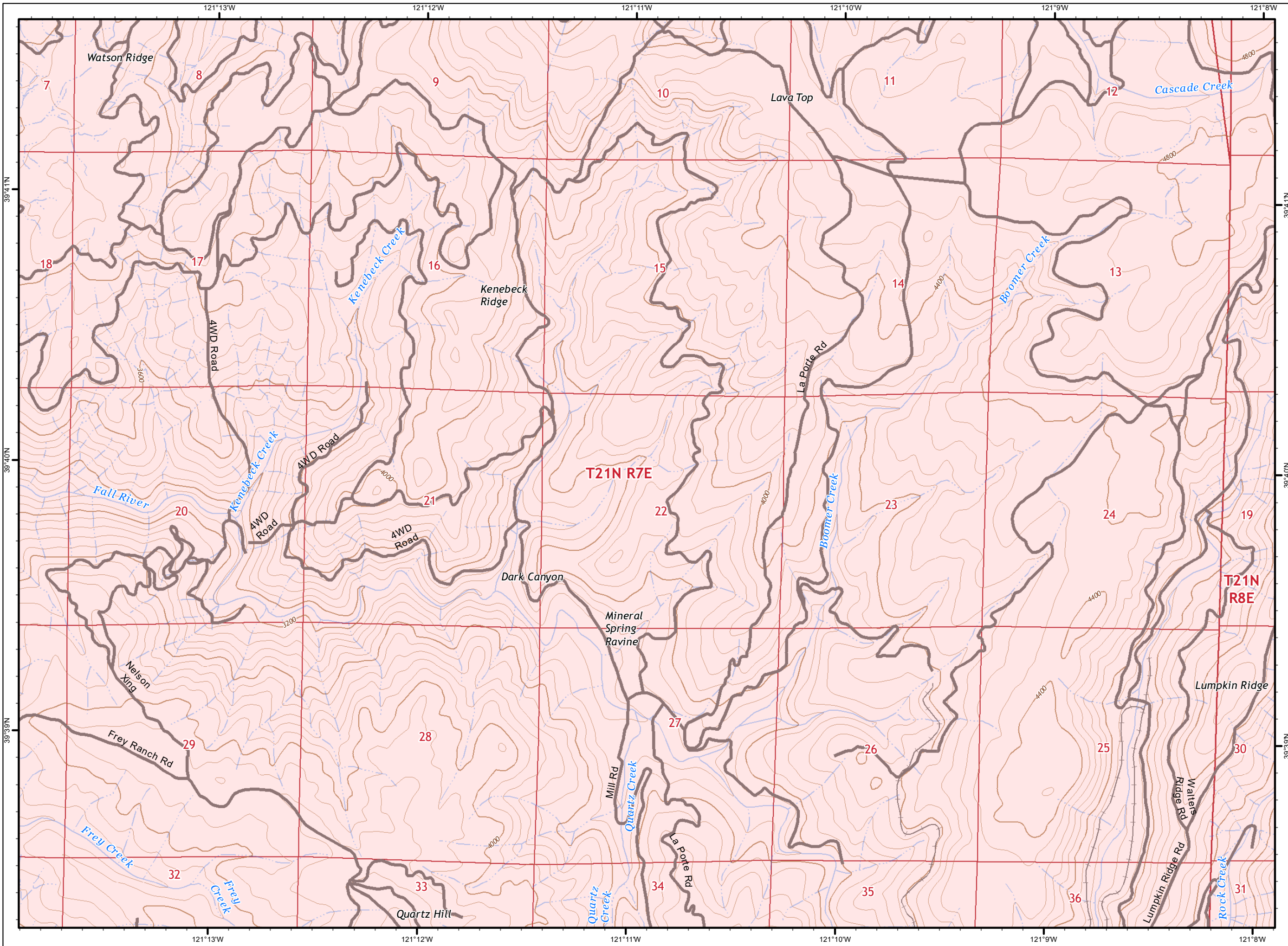


- Division
- Branch
- Drop Point
- Helispot
- Staging Area
- Water Source
- Mine
- Spot Fire
- Completed Line
- Uncontrolled Fire Edge
- Completed Dozer Line
- Proposed Dozer Line
- SPI Road
- R - R Road as Line
- H - H Completed Hand Line
- Zone Break Line
- SPI Regeneration Unit

0 0.25 0.5  
Miles  
1:24,000

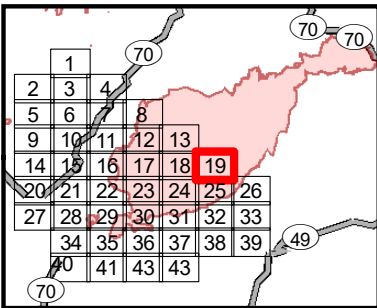
IMT 4 G/S  
9/10/2020 @ 00:36  
NAD83





**North Complex  
West Zone**

**CA-BTU-010751  
09/10/2020  
IAP Map  
BRANCH XX  
Page 19**

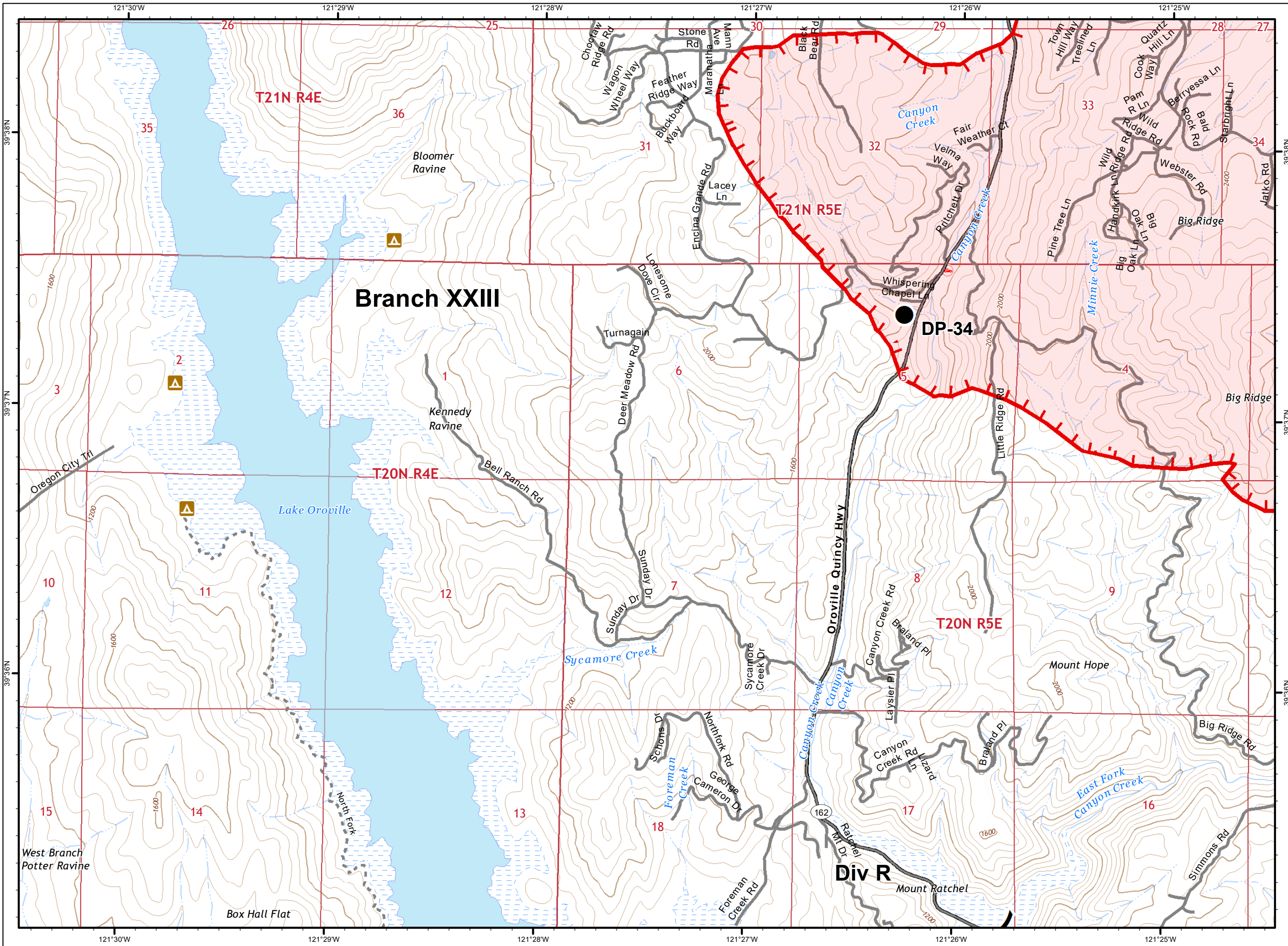


- Division
- Branch
- Drop Point
- Helisport
- Staging Area
- Water Source
- Mine
- Spot Fire
- Completed Line
- Uncontrolled Fire Edge
- Completed Dozer Line
- Proposed Dozer Line
- SPI Road
- R - R Road as Line
- H - H Completed Hand Line
- Zone Break Line
- SPI Regeneration Unit

0 0.25 0.5  
Miles  
1:24,000

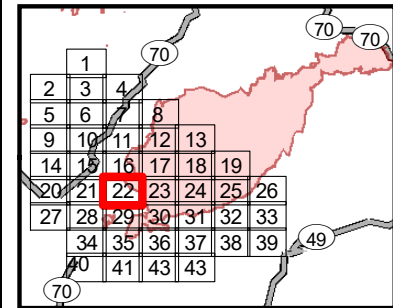
IMT 4 GIS  
9/10/2020 @ 00:36  
NAD83





**North Complex  
West Zone**

**CA-BTU-010751**  
**09/10/2020**  
**IAP Map**  
**BRANCH XX**  
**Page 22**

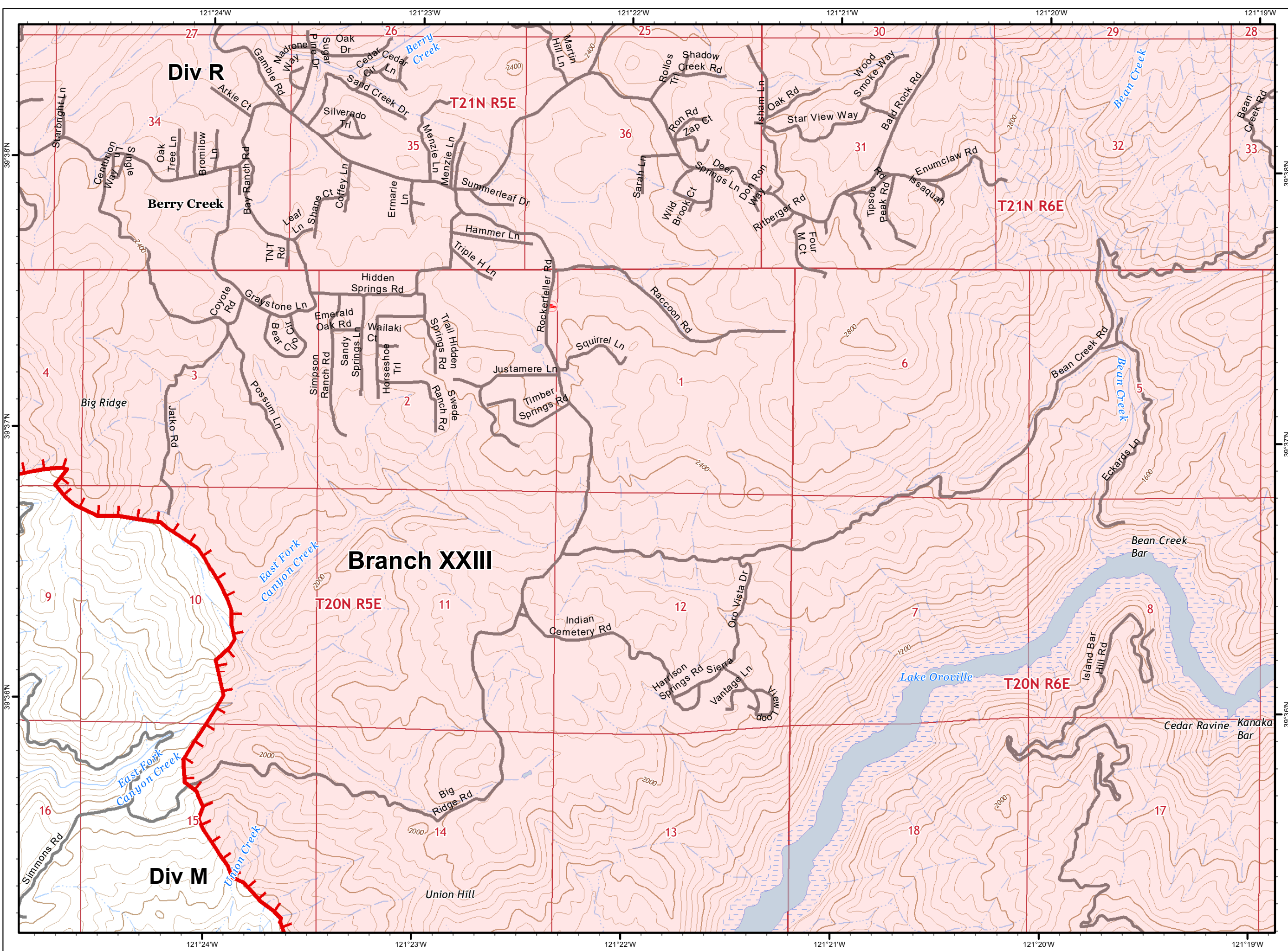


- Division
- Branch
- Drop Point
- Helisport
- Staging Area
- Water Source
- Mine
- Spot Fire
- Completed Line
- Uncontrolled Fire Edge
- Completed Dozer Line
- Proposed Dozer Line
- SPI Road
- R - R Road as Line
- H - H Completed Hand Line
- Zone Break Line
- SPI Regeneration Unit

**CAL FIRE**  
IMT 4  
9/10/2020 @ 00:37  
NAD83

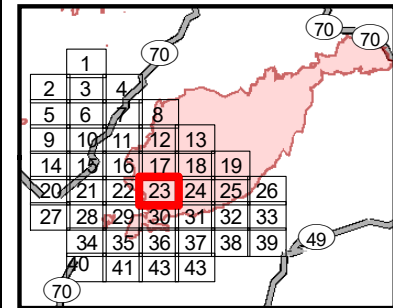
Scale: 0 to 0.5 Miles  
1:24,000





**North Complex  
West Zone**

**CA-BTU-010751  
09/10/2020  
IAP Map  
BRANCH XX  
Page 23**

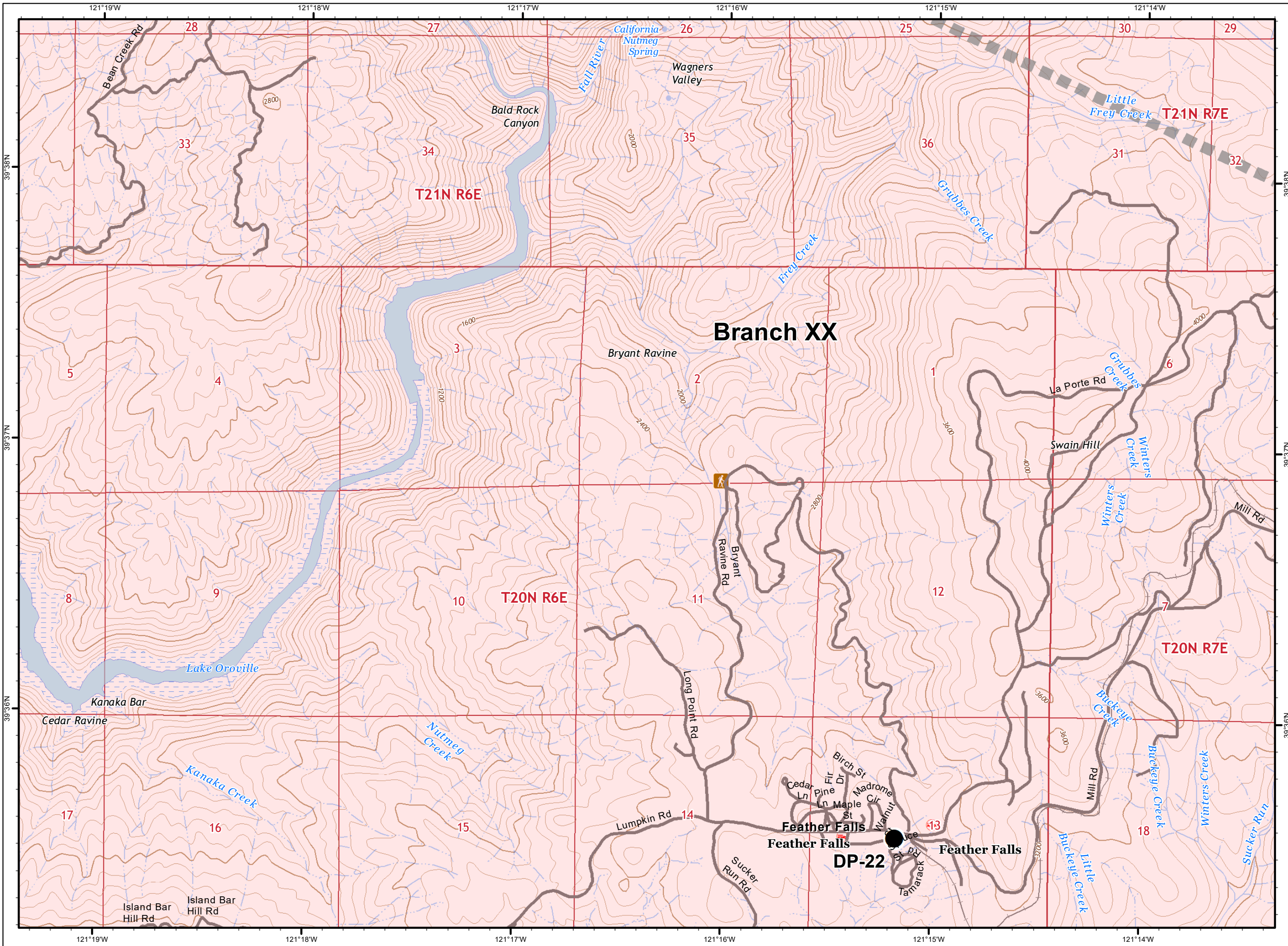


- Division
- Branch
- Drop Point
- Helipoint
- Staging Area
- Water Source
- Mine
- Spot Fire
- Completed Line
- Uncontrolled Fire Edge
- Completed Dozer Line
- Proposed Dozer Line
- SPI Road
- R - R Road as Line
- H - H Completed Hand Line
- Zone Break Line
- SPI Regeneration Unit

0 0.25 0.5  
Miles  
1:24,000

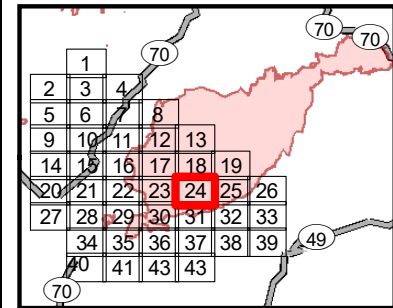
IMT 4 GIS  
9/10/2020 @ 00:37  
NAD83





**North Complex  
West Zone**

**CA-BTU-010751  
09/10/2020  
IAP Map  
BRANCH XX  
Page 24**

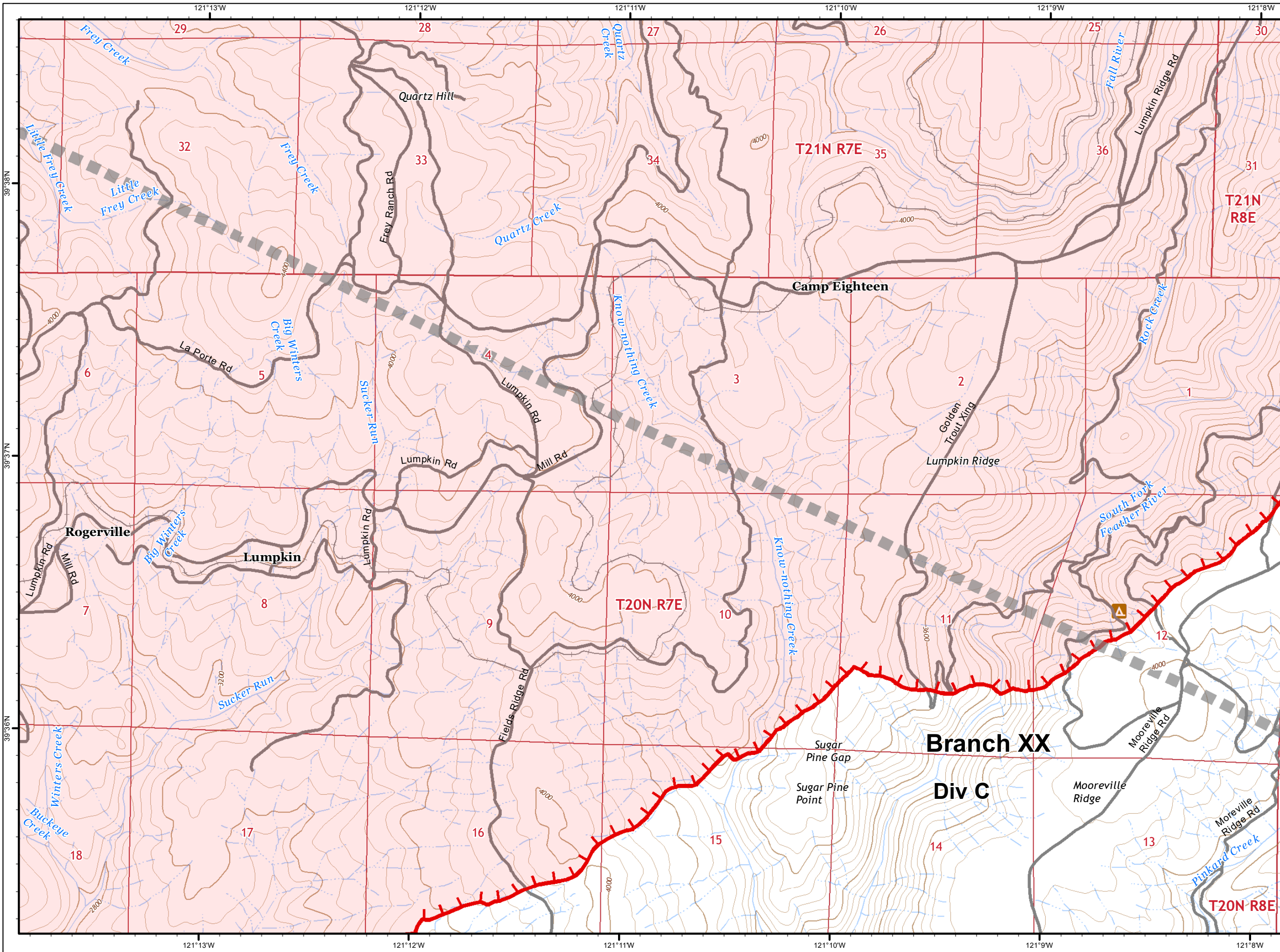


- Division
- Branch
- Drop Point
- Helipoint
- Staging Area
- Water Source
- Mine
- Spot Fire
- Completed Line
- Uncontrolled Fire Edge
- Completed Dozer Line
- Proposed Dozer Line
- SPI Road
- R - R Road as Line
- H - H Completed Hand Line
- Zone Break Line
- SPI Regeneration Unit

0 0.25 0.5  
Miles  
1:24,000

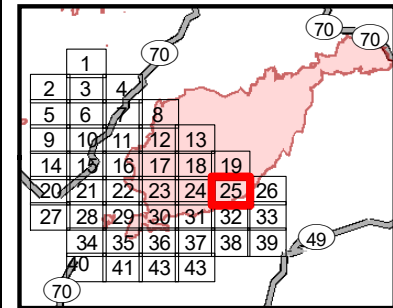
IMT 4 GIS  
9/10/2020 @ 00:38  
NAD83





**North Complex  
West Zone**

**CA-BTU-010751  
09/10/2020  
IAP Map  
BRANCH XX  
Page 25**

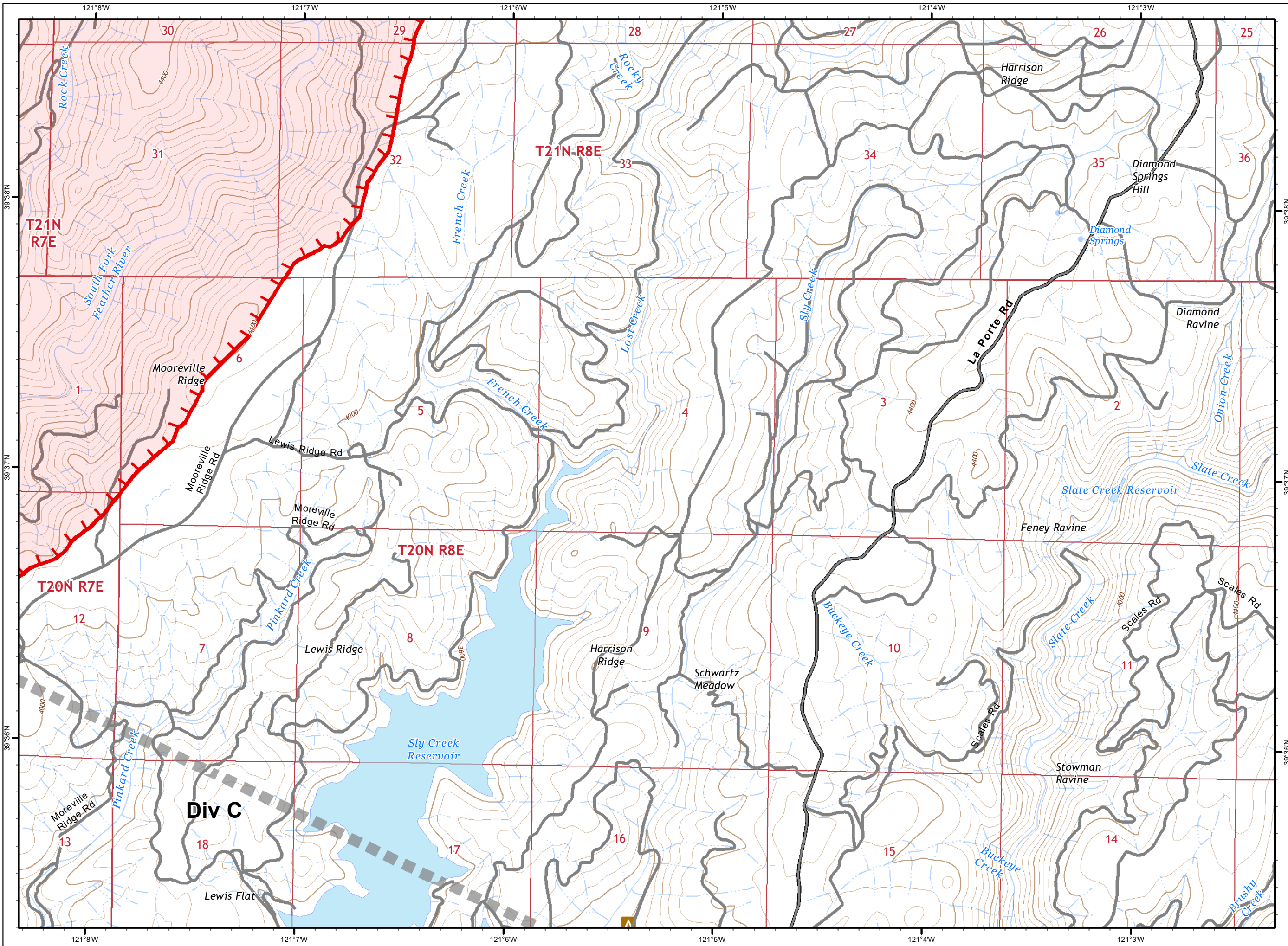


- Division
- Branch
- Drop Point
- Helipoint
- Staging Area
- Water Source
- Mine
- Spot Fire
- Completed Line
- Uncontrolled Fire Edge
- Completed Dozer Line
- Proposed Dozer Line
- SPI Road
- R - R Road as Line
- H - H Completed Hand Line
- Zone Break Line
- SPI Regeneration Unit

0 0.25 0.5  
Miles  
1:24,000

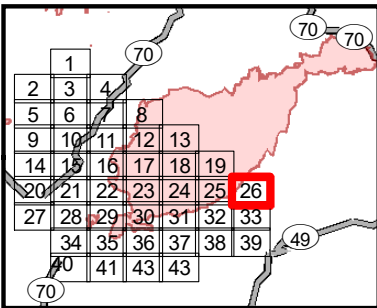
IMT 4 GIS  
9/10/2020 @ 00:38  
NAD83





**North Complex  
West Zone**

**CA-BTU-010751  
09/10/2020  
IAP Map  
BRANCH XX  
Page 26**

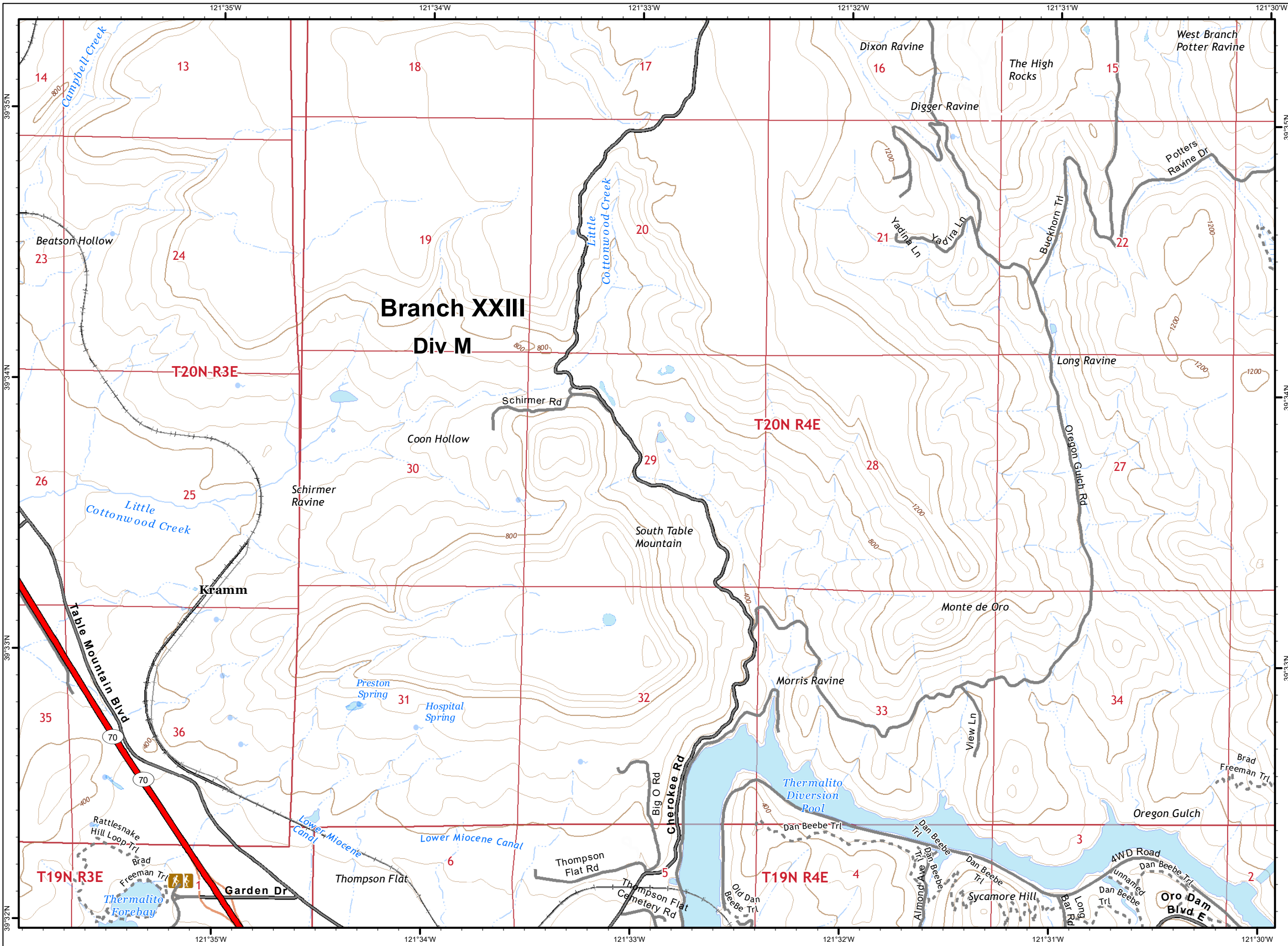


- Division
- Branch
- Drop Point
- Helipoint
- Staging Area
- Water Source
- Mine
- Spot Fire
- Completed Line
- Uncontrolled Fire Edge
- Completed Dozer Line
- Proposed Dozer Line
- SPI Road
- R - R Road as Line
- H - H Completed Hand Line
- Zone Break Line
- SPI Regeneration Unit

0 0.25 0.5  
Miles  
1:24,000

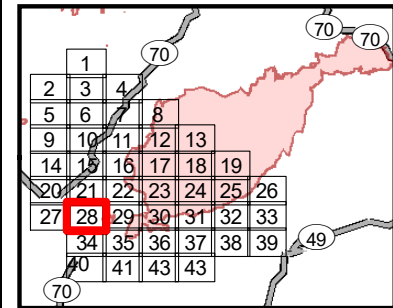
IMT 4 GIS  
9/10/2020 @ 00:39  
NAD83





**North Complex  
West Zone**

**CA-BTU-010751  
09/10/2020  
IAP Map  
BRANCH XX  
Page 28**

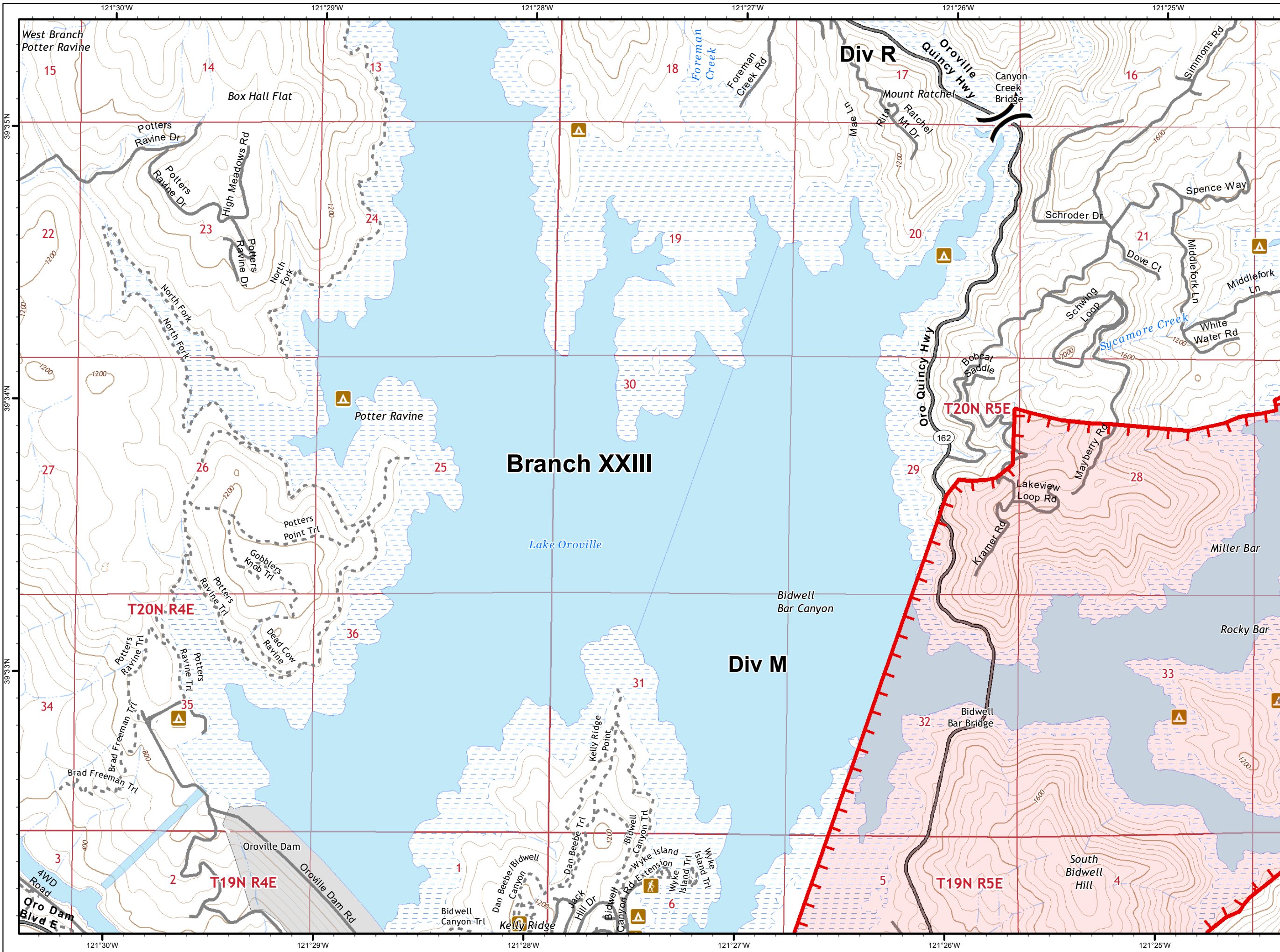


- Division
- Branch
- Drop Point
- Helisport
- Staging Area
- Water Source
- Mine
- Spot Fire
- Completed Line
- Uncontrolled Fire Edge
- Completed Dozer Line
- Proposed Dozer Line
- SPI Road
- R - R Road as Line
- H - H Completed Hand Line
- Zone Break Line
- SPI Regeneration Unit

0 0.25 0.5  
Miles  
1:24,000

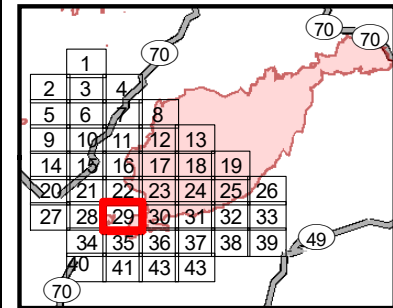
IMT 4 GIS  
9/10/2020 @ 00:39  
NAD83





**North Complex  
West Zone**

**CA-BTU-010751**  
**09/10/2020**  
**IAP Map**  
**BRANCH XX**  
**Page 29**

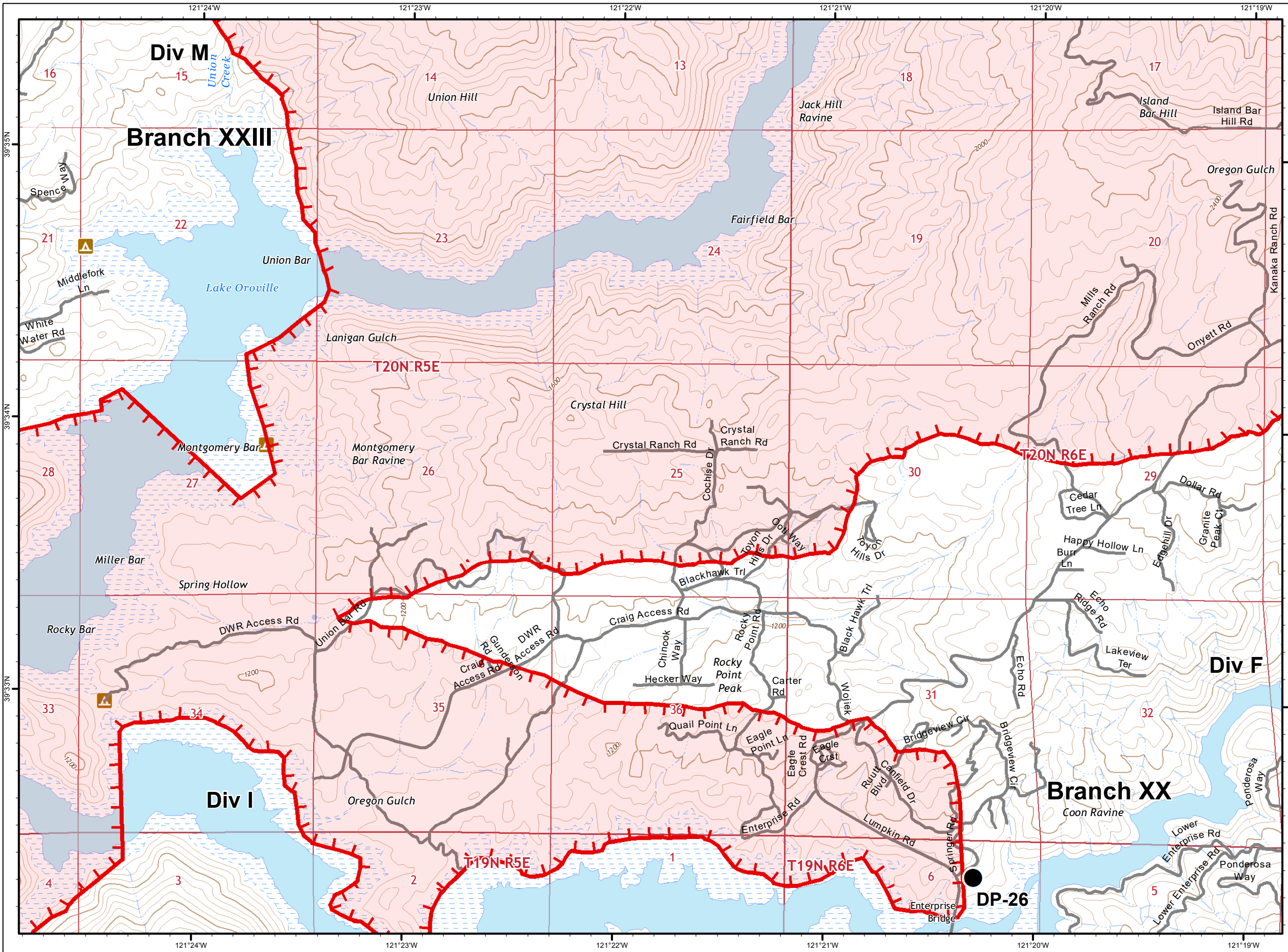


- Division
- Branch
- Drop Point
- Helisport
- Staging Area
- Water Source
- Mine
- Spot Fire
- Completed Line
- Uncontrolled Fire Edge
- Completed Dozer Line
- Proposed Dozer Line
- SPI Road
- R - R Road as Line
- H - H Completed Hand Line
- Zone Break Line
- SPI Regeneration Unit

0 0.25 0.5  
Miles  
1:24,000

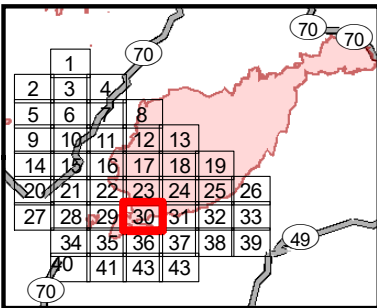
IMT 4 GIS  
9/10/2020 @ 00:40  
NAD83





**North Complex  
West Zone**

**CA-BTU-010751  
09/10/2020  
IAP Map  
BRANCH XX  
Page 30**

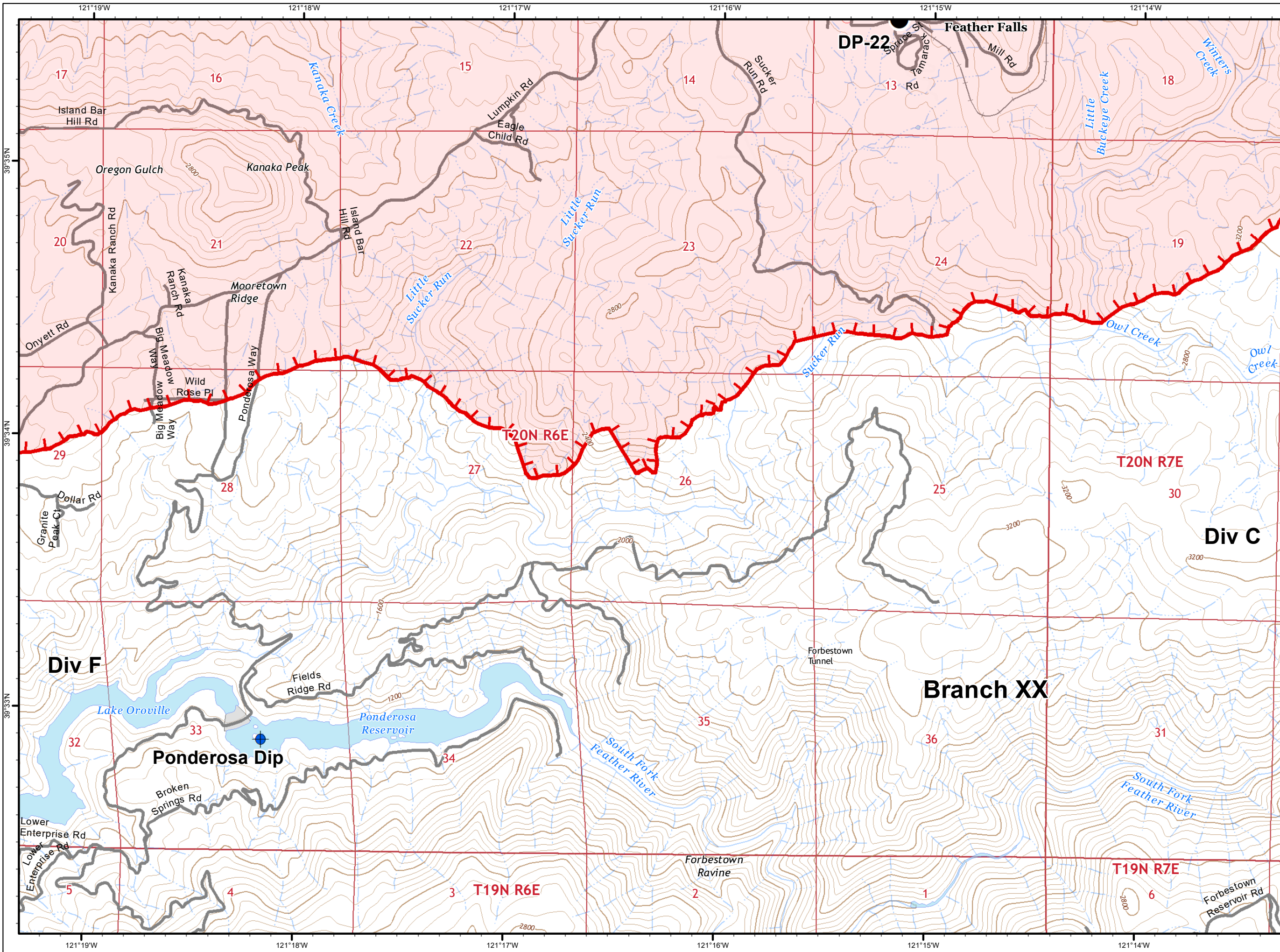


- ( ) Division
- [ ] Branch
- Drop Point
- Heliprot
- ⊙ Staging Area
- ⊙ Water Source
- ⚡ Mine
- ⊙ Spot Fire
- Completed Line
- Uncontrolled Fire Edge
- ⊗ Completed Dozer Line
- ⊗ Proposed Dozer Line
- ==== SPI Road
- R - R Road as Line
- H - H Completed Hand Line
- Zone Break Line
- SPI Regeneration Unit

0 0.25 0.5  
Miles  
1:24,000

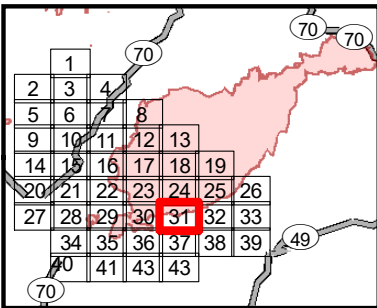
IMT 4 GIS  
9/10/2020 @ 00:40  
NAD83






**North Complex  
West Zone**

**CA-BTU-010751  
09/10/2020  
IAP Map  
BRANCH XX  
Page 31**



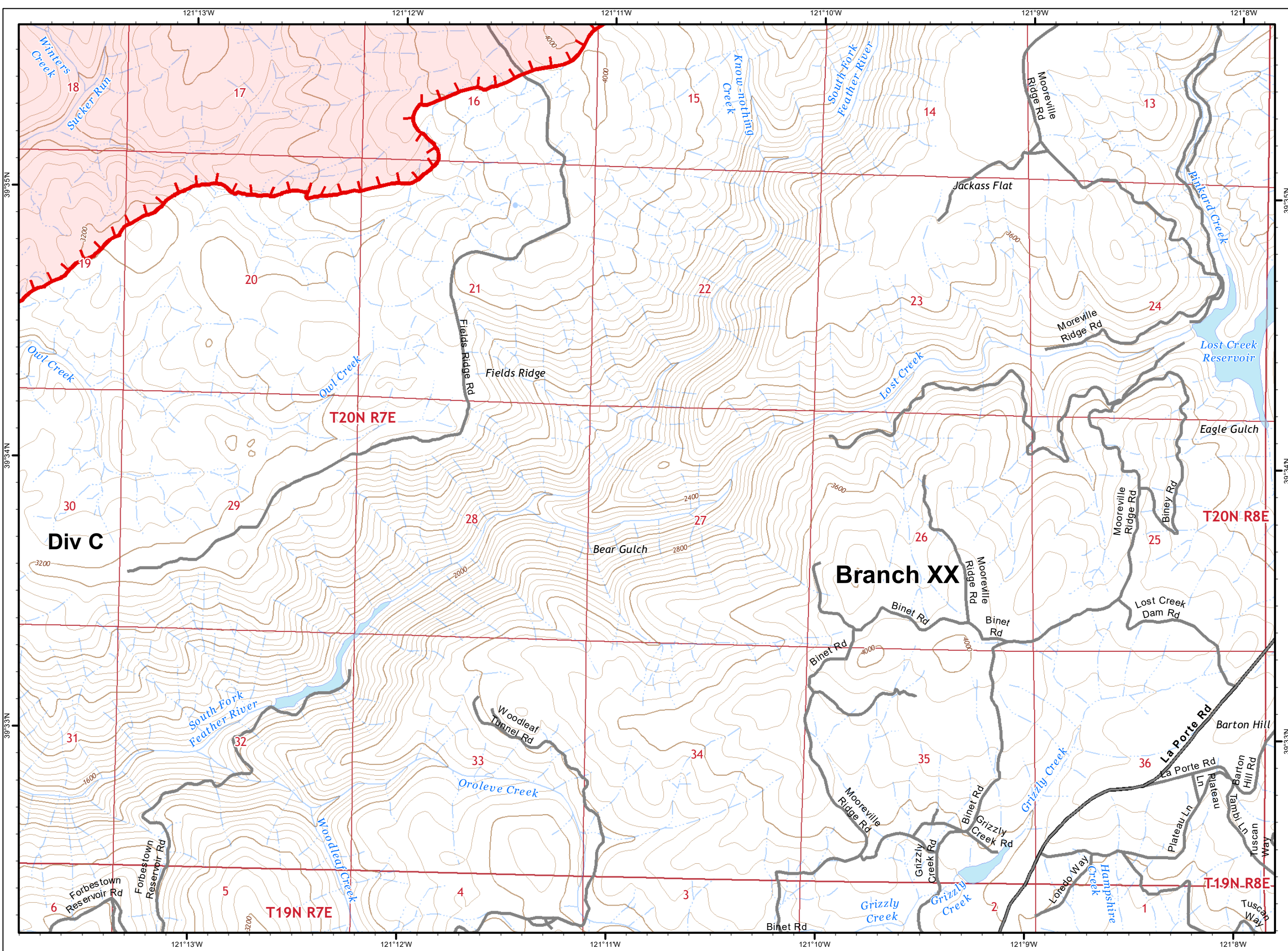
- ( ) Division
- [ ] Branch
- Drop Point
- Helipoint
- ⊙ Staging Area
- ⊙ Water Source
- ⚡ Mine
- ♂ Spot Fire
- Completed Line
- Uncontrolled Fire Edge
- XXXXX Completed Dozer Line
- ⊗ Proposed Dozer Line
- ==== SPI Road
- R - R Road as Line
- H - H Completed Hand Line
- ▬ Zone Break Line
- ▬ SPI Regeneration Unit



**Miles  
1:24,000**

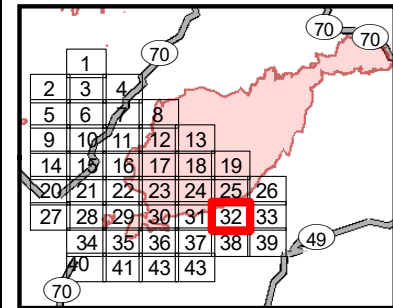
IMT 4 GIS  
9/10/2020 @ 00:41  
NAD83



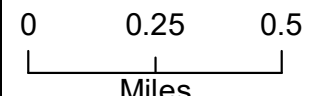


**North Complex  
West Zone**

**CA-BTU-010751  
09/10/2020  
IAP Map  
BRANCH XX  
Page 32**



- Division
- Branch
- Drop Point
- Helipoint
- Staging Area
- Water Source
- Mine
- Spot Fire
- Completed Line
- Uncontrolled Fire Edge
- Completed Dozer Line
- Proposed Dozer Line
- SPI Road
- R - R Road as Line
- H - H Completed Hand Line
- Zone Break Line
- SPI Regeneration Unit

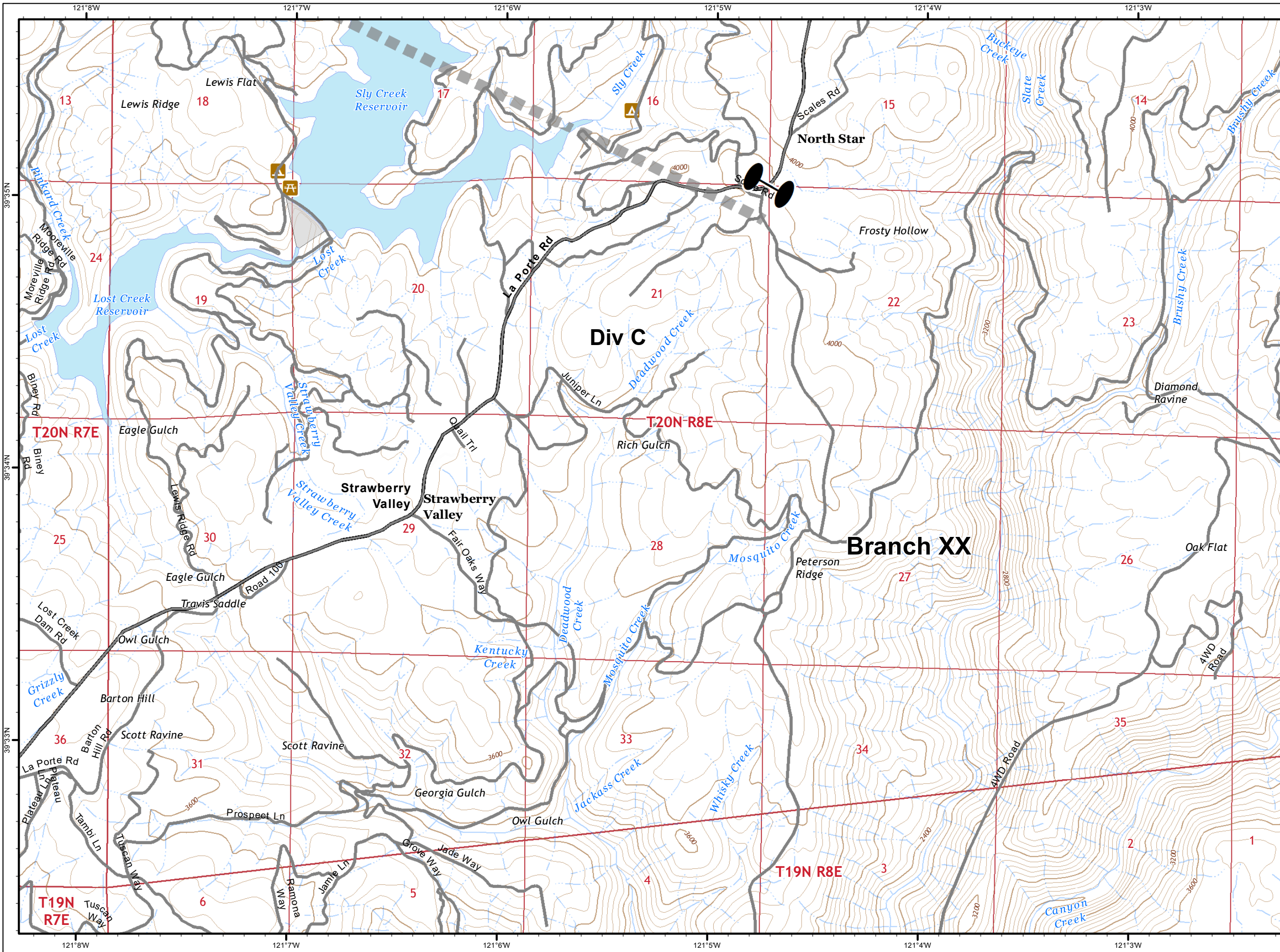


Miles  
**1:24,000**

IMT 4 GIS  
9/10/2020 @ 00:41  
NAD83

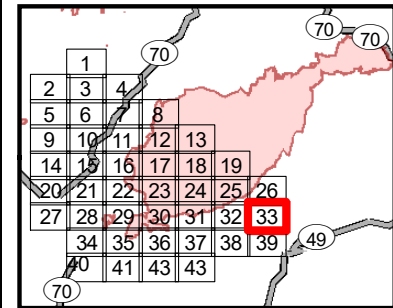






**North Complex  
West Zone**

**CA-BTU-010751  
09/10/2020  
IAP Map  
BRANCH XX  
Page 33**



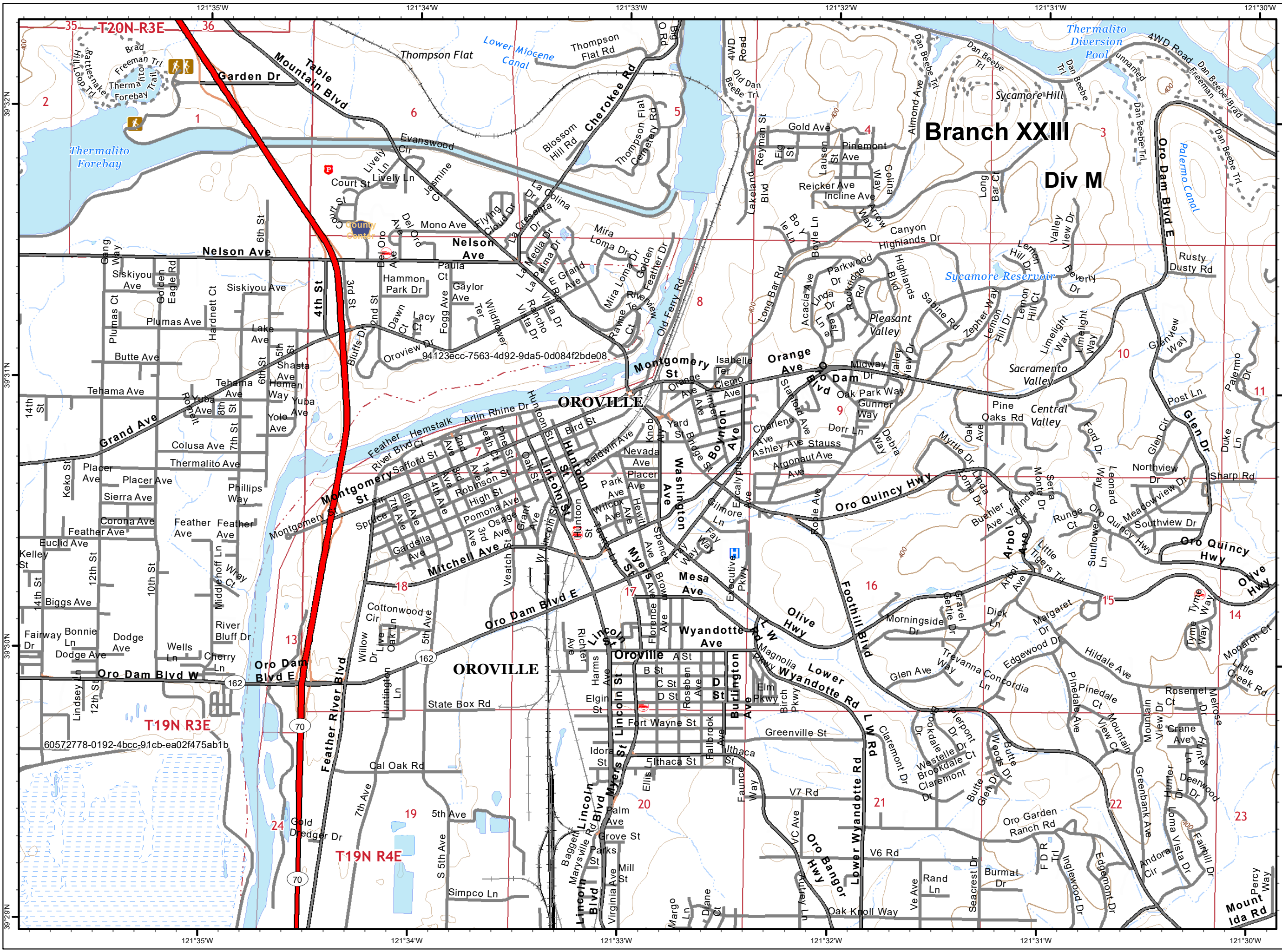
- Division
- Branch
- Drop Point
- Helipoint
- Staging Area
- Water Source
- Mine
- Spot Fire
- Completed Line
- Uncontrolled Fire Edge
- Completed Dozer Line
- Proposed Dozer Line
- SPI Road
- R - R Road as Line
- H - H Completed Hand Line
- Zone Break Line
- SPI Regeneration Unit



0 0.25 0.5  
Miles  
1:24,000

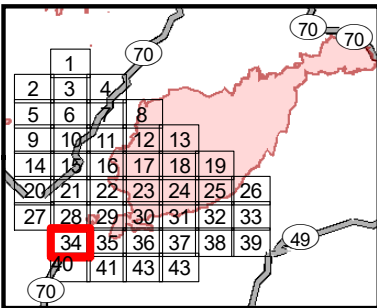
IMT 4 GIS  
9/10/2020 @ 00:42  
NAD83





**North Complex  
West Zone**

**CA-BTU-010751**  
**09/10/2020**  
**IAP Map**  
**BRANCH XX**  
**Page 34**



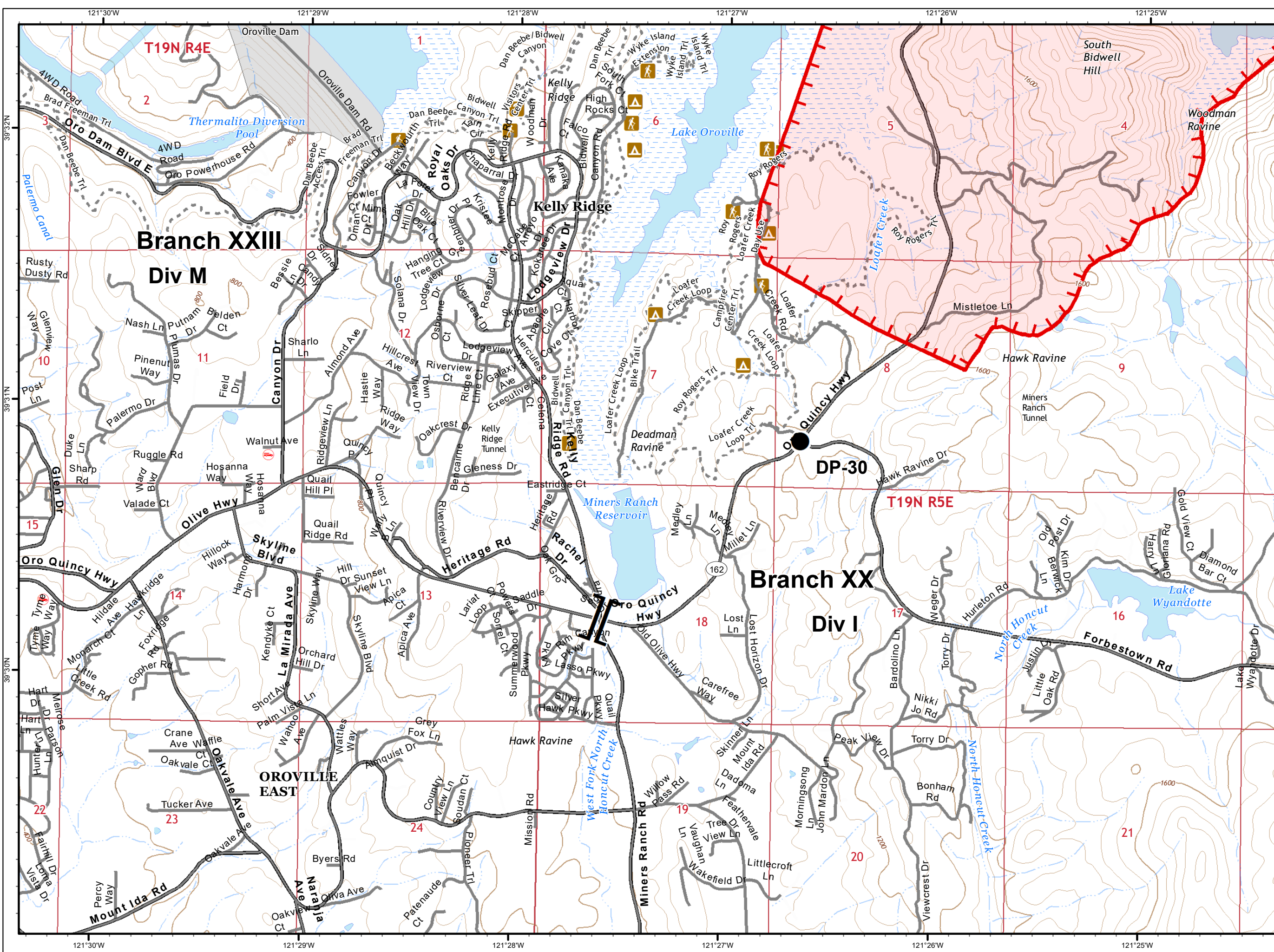
- Division
- Branch
- Drop Point
- Helisport
- Staging Area
- Water Source
- Mine
- Spot Fire
- Completed Line
- Uncontrolled Fire Edge
- Completed Dozer Line
- Proposed Dozer Line
- SPI Road
- R - R Road as Line
- H - H Completed Hand Line
- Zone Break Line
- SPI Regeneration Unit

**CAL FIRE 4**  
INCIDENT MANAGEMENT TEAM

0 0.25 0.5  
Miles  
1:24,000

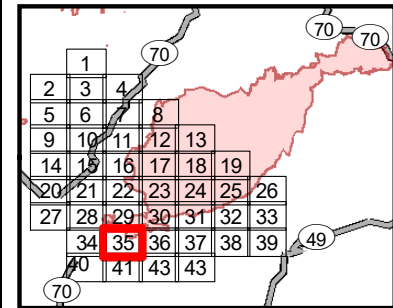
IMT 4 GIS  
9/10/2020 @ 00:42  
NAD83





**North Complex  
West Zone**

**CA-BTU-010751**  
**09/10/2020**  
**IAP Map**  
**BRANCH XX**  
**Page 35**

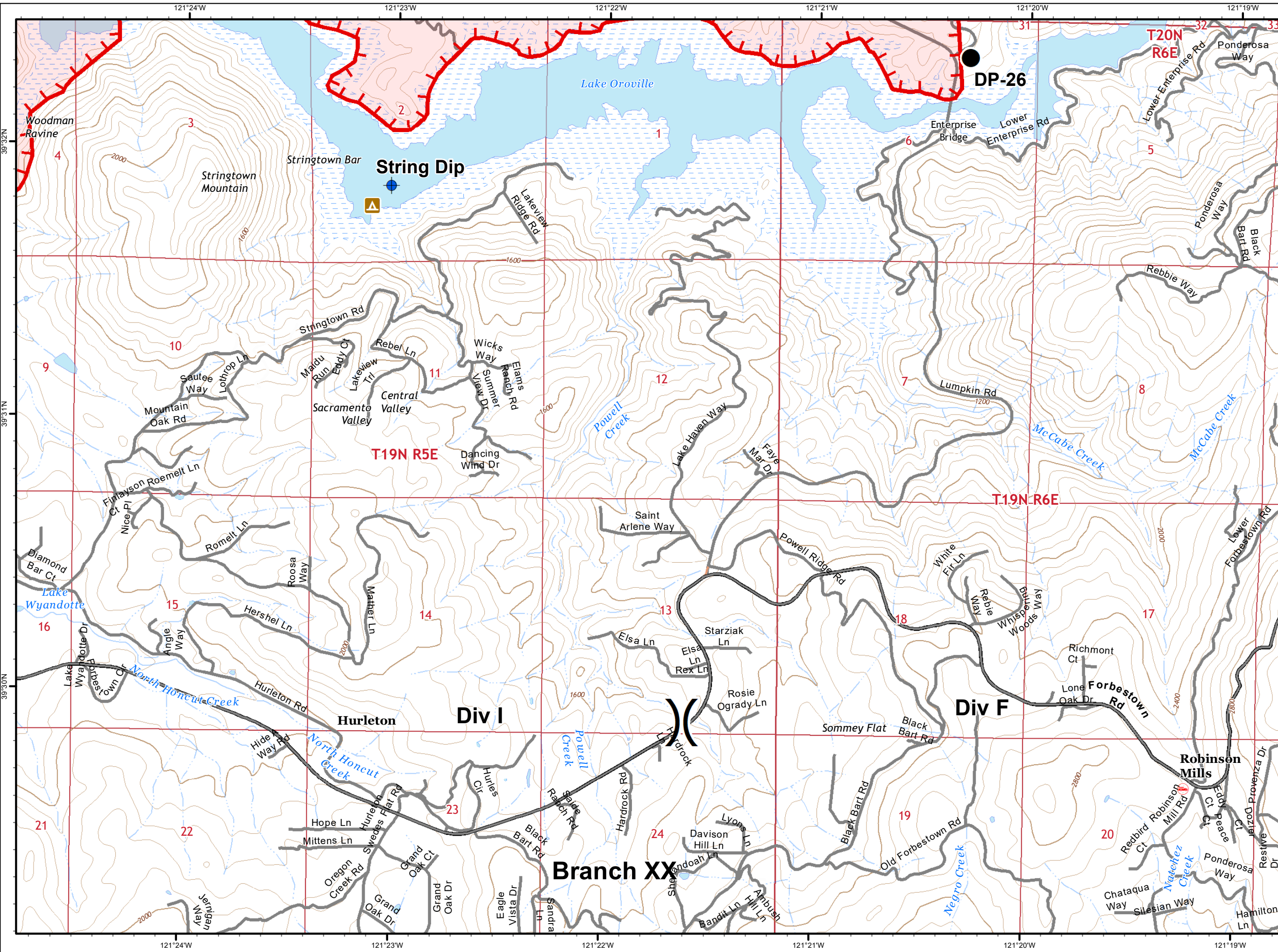


- Division
- Branch
- Drop Point
- Helipoint
- Staging Area
- Water Source
- Mine
- Spot Fire
- Completed Line
- Uncontrolled Fire Edge
- Completed Dozer Line
- Proposed Dozer Line
- SPI Road
- R - R Road as Line
- H - H Completed Hand Line
- Zone Break Line
- SPI Regeneration Unit

**0 0.25 0.5**  
**Miles**  
**1:24,000**

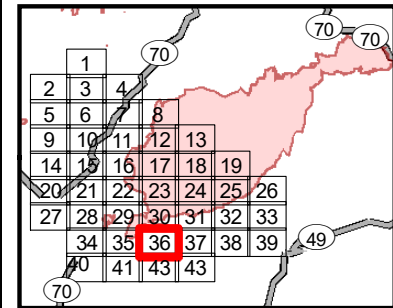
IMT 4 GIS  
 9/10/2020 @ 00:43  
 NAD83





**North Complex  
West Zone**

**CA-BTU-010751**  
**09/10/2020**  
**IAP Map**  
**BRANCH XX**  
**Page 36**

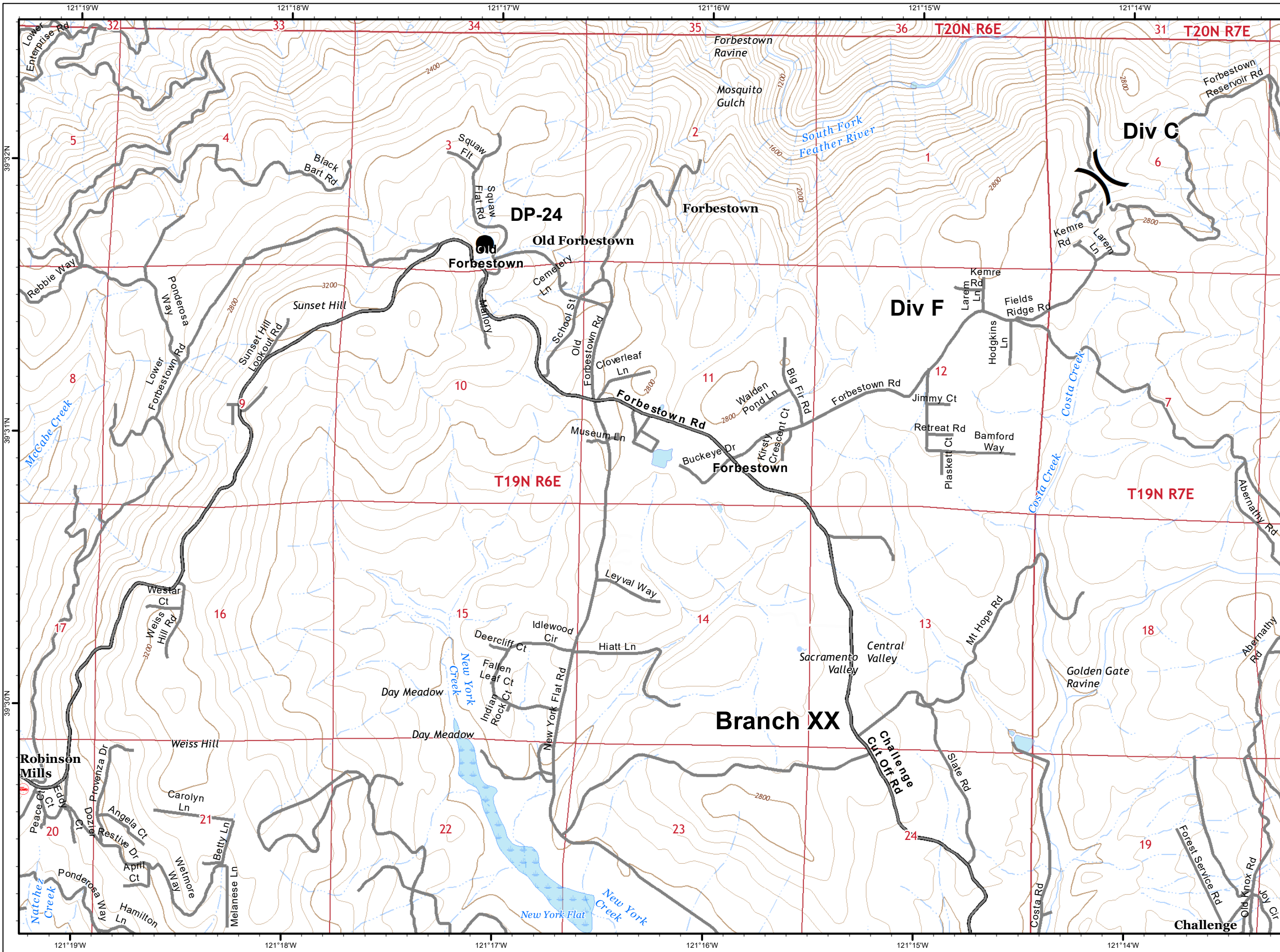


- Division
- Branch
- Drop Point
- Helisport
- Staging Area
- Water Source
- Mine
- Spot Fire
- Completed Line
- Uncontrolled Fire Edge
- Completed Dozer Line
- Proposed Dozer Line
- SPI Road
- R - R Road as Line
- H - H Completed Hand Line
- Zone Break Line
- SPI Regeneration Unit

0 0.25 0.5  
Miles  
1:24,000

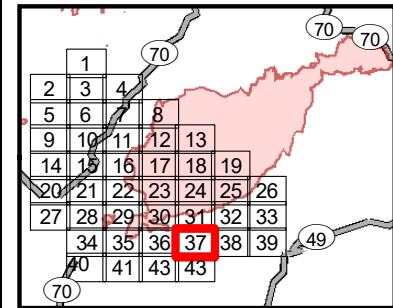
IMT 4 GIS  
9/10/2020 @ 00:43  
NAD83





**North Complex  
West Zone**

**CA-BTU-010751**  
**09/10/2020**  
**IAP Map**  
**BRANCH XX**  
**Page 37**



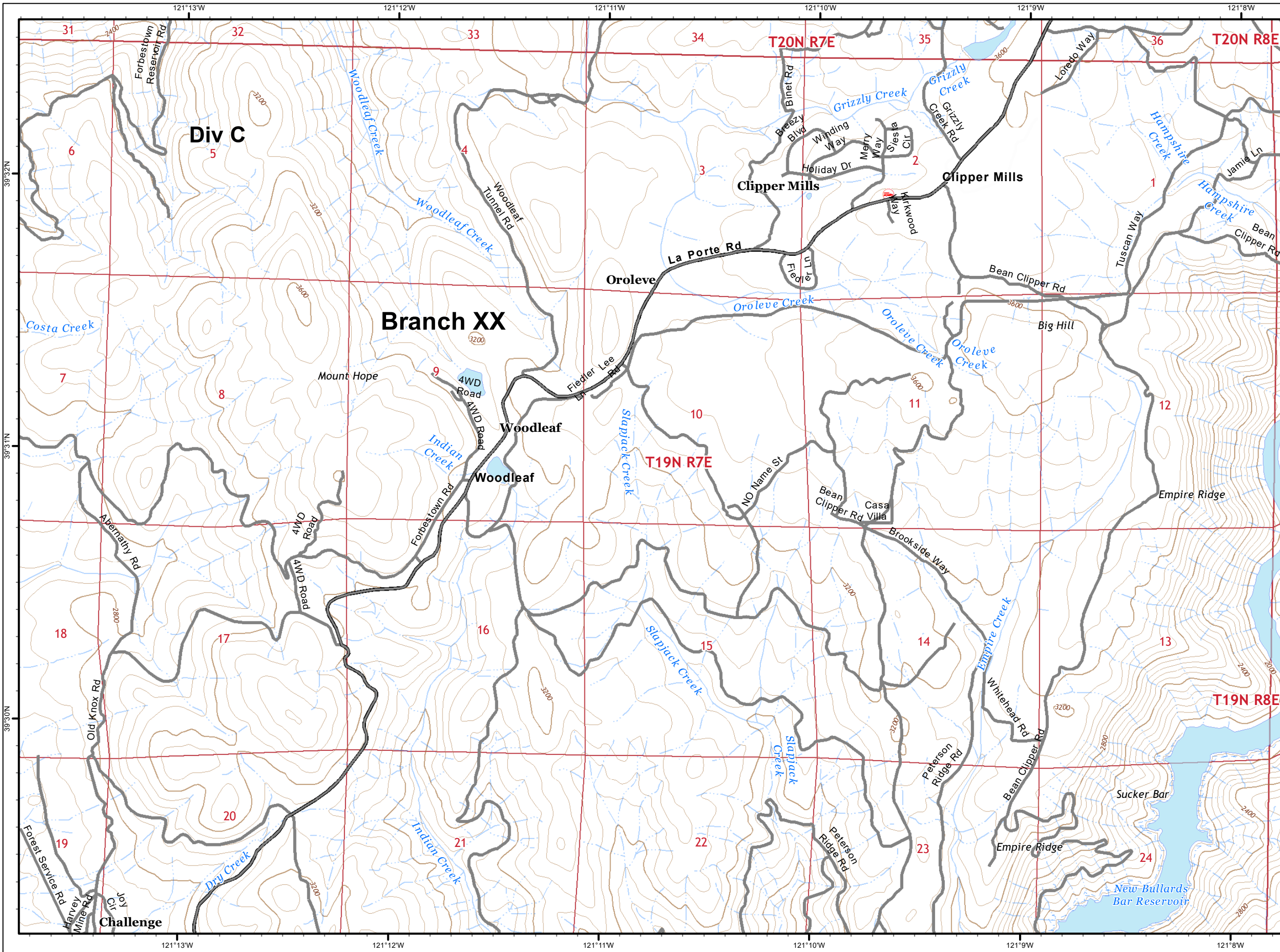
- Division
- Branch
- Drop Point
- Helipoint
- Staging Area
- Water Source
- Mine
- Spot Fire
- Completed Line
- Uncontrolled Fire Edge
- Completed Dozer Line
- Proposed Dozer Line
- SPI Road
- R - R Road as Line
- H - H Completed Hand Line
- Zone Break Line
- SPI Regeneration Unit

**CAL FIRE 4**  
 INCIDENT MANAGEMENT TEAM

0 0.25 0.5  
 Miles  
**1:24,000**

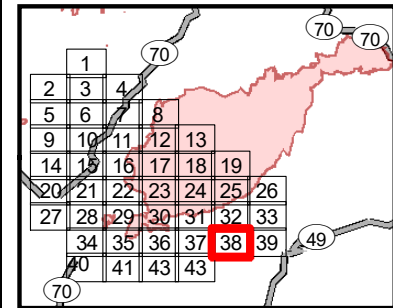
IMT 4 GIS  
 9/10/2020 @ 00:44  
 NAD83





**North Complex  
West Zone**

**CA-BTU-010751  
09/10/2020  
IAP Map  
BRANCH XX  
Page 38**

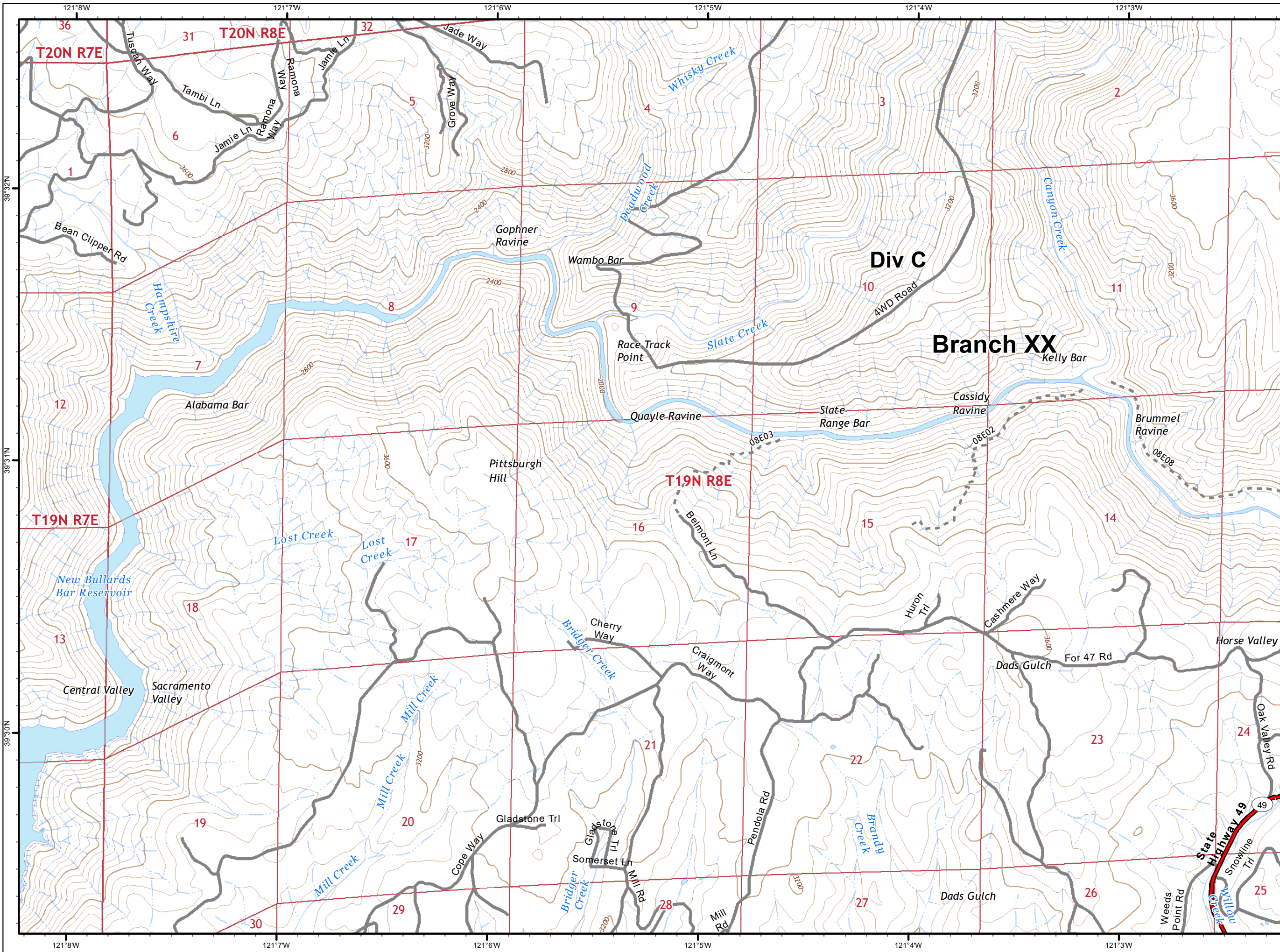


- Division
- Branch
- Drop Point
- Helipoint
- Staging Area
- Water Source
- Mine
- Spot Fire
- Completed Line
- Uncontrolled Fire Edge
- Completed Dozer Line
- Proposed Dozer Line
- SPI Road
- R - R Road as Line
- H - H Completed Hand Line
- Zone Break Line
- SPI Regeneration Unit

0 0.25 0.5  
Miles  
1:24,000

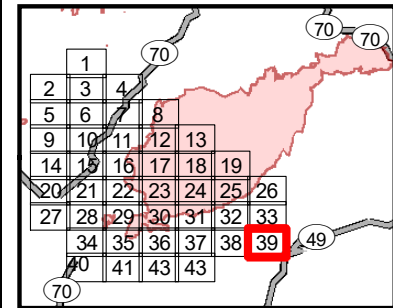
IMT 4 GIS  
9/10/2020 @ 00:44  
NAD83





**North Complex  
West Zone**

**CA-BTU-010751  
09/10/2020  
IAP Map  
BRANCH XX  
Page 39**

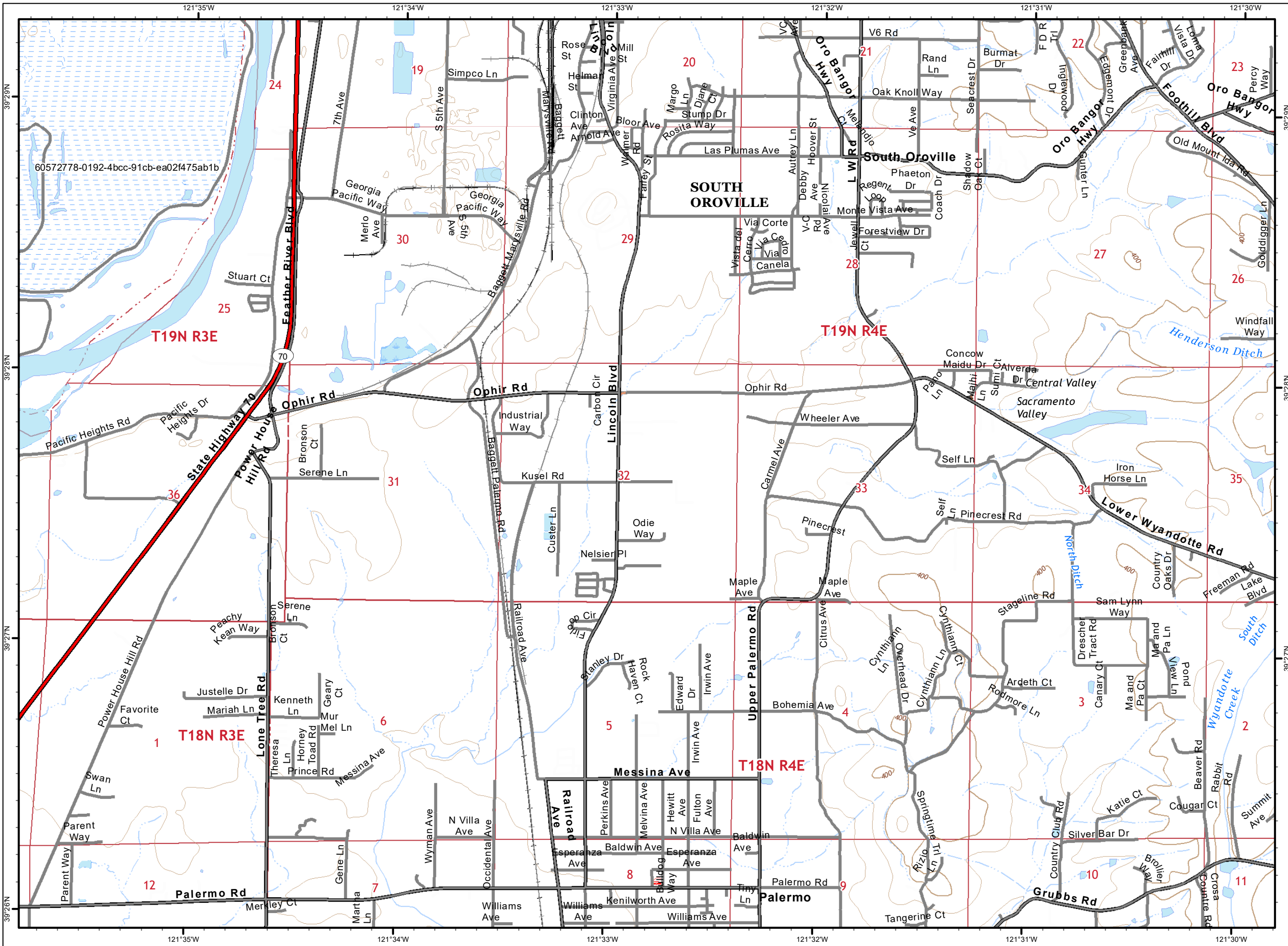


- Division
- Branch
- Drop Point
- Helipoint
- Staging Area
- Water Source
- Mine
- Spot Fire
- Completed Line
- Uncontrolled Fire Edge
- Completed Dozer Line
- Proposed Dozer Line
- SPI Road
- R - R Road as Line
- H - H Completed Hand Line
- Zone Break Line
- SPI Regeneration Unit

0 0.25 0.5  
Miles  
**1:24,000**

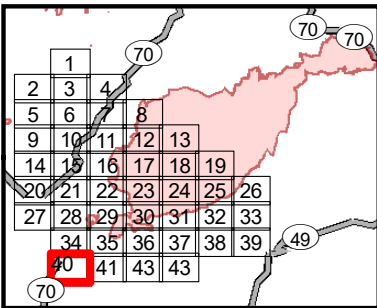
IMT 4 GIS  
9/10/2020 @ 00:45  
NAD83






**North Complex  
West Zone**

**CA-BTU-010751  
09/10/2020  
IAP Map  
BRANCH XX  
Page 40**



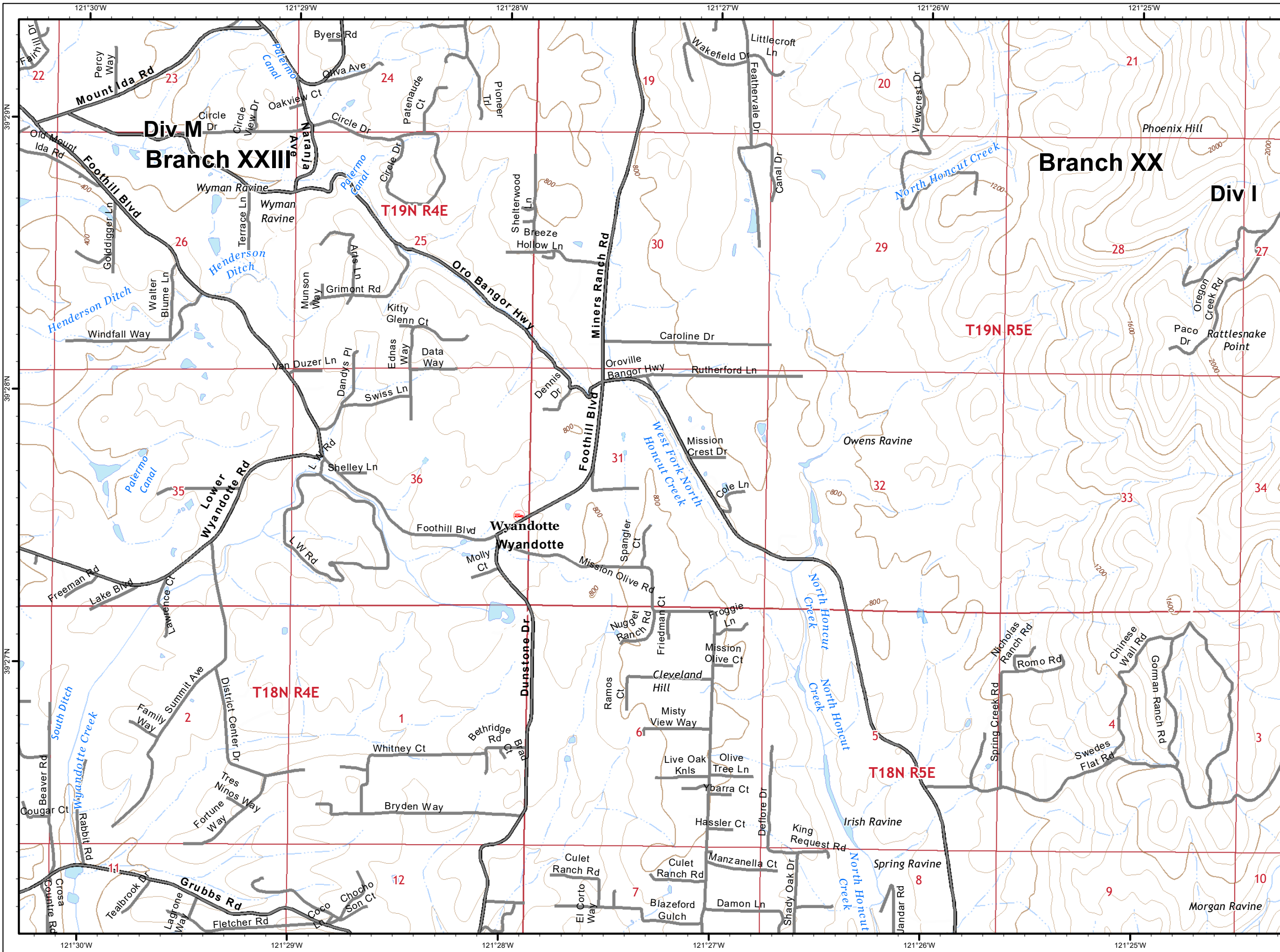
- Division
- Branch
- Drop Point
- Helisport
- Staging Area
- Water Source
- Mine
- Spot Fire
- Completed Line
- Uncontrolled Fire Edge
- Completed Dozer Line
- Proposed Dozer Line
- SPI Road
- R - R Road as Line
- H - H Completed Hand Line
- Zone Break Line
- SPI Regeneration Unit



Miles  
**1:24,000**  
IMT 4 GIS  
9/10/2020 @ 00:45  
NAD83

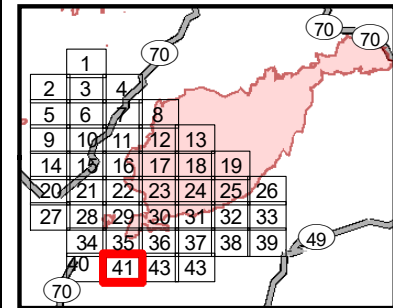




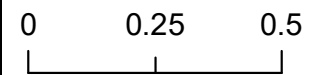


**North Complex  
West Zone**

**CA-BTU-010751  
09/10/2020  
IAP Map  
BRANCH XX  
Page 41**



- Division
- Branch
- Drop Point
- Helisport
- Staging Area
- Water Source
- Mine
- Spot Fire
- Completed Line
- Uncontrolled Fire Edge
- Completed Dozer Line
- Proposed Dozer Line
- SPI Road
- R - R Road as Line
- H - H Completed Hand Line
- Zone Break Line
- SPI Regeneration Unit

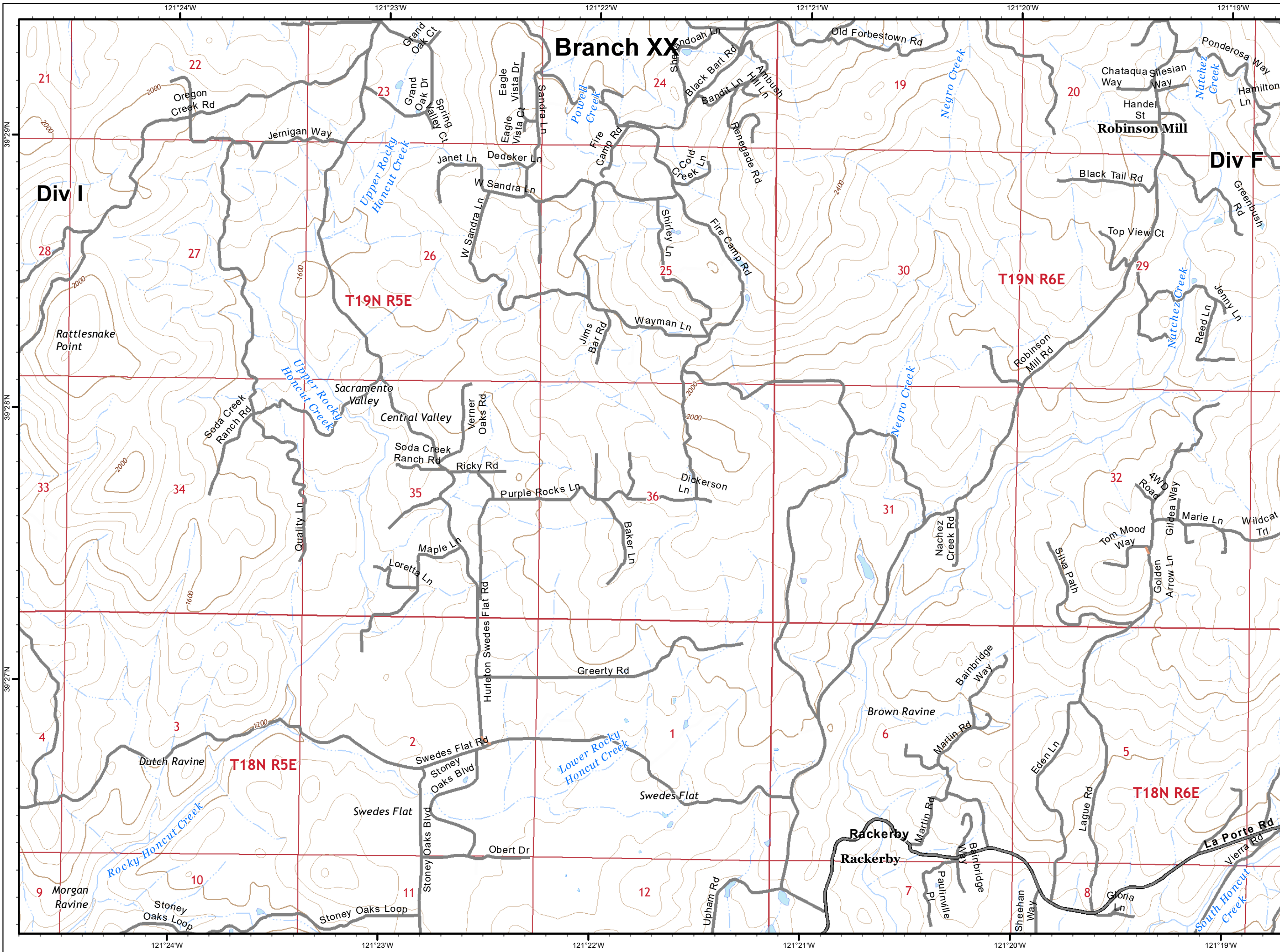


Miles  
**1:24,000**

IMT 4 GIS  
9/10/2020 @ 00:46  
NAD83

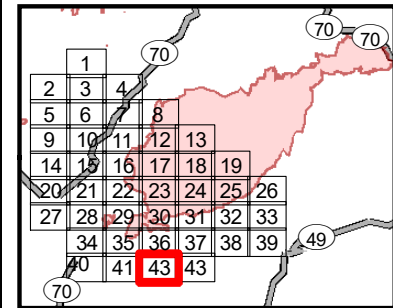






**North Complex  
West Zone**

**CA-BTU-010751  
09/10/2020  
IAP Map  
BRANCH XX  
Page 42**

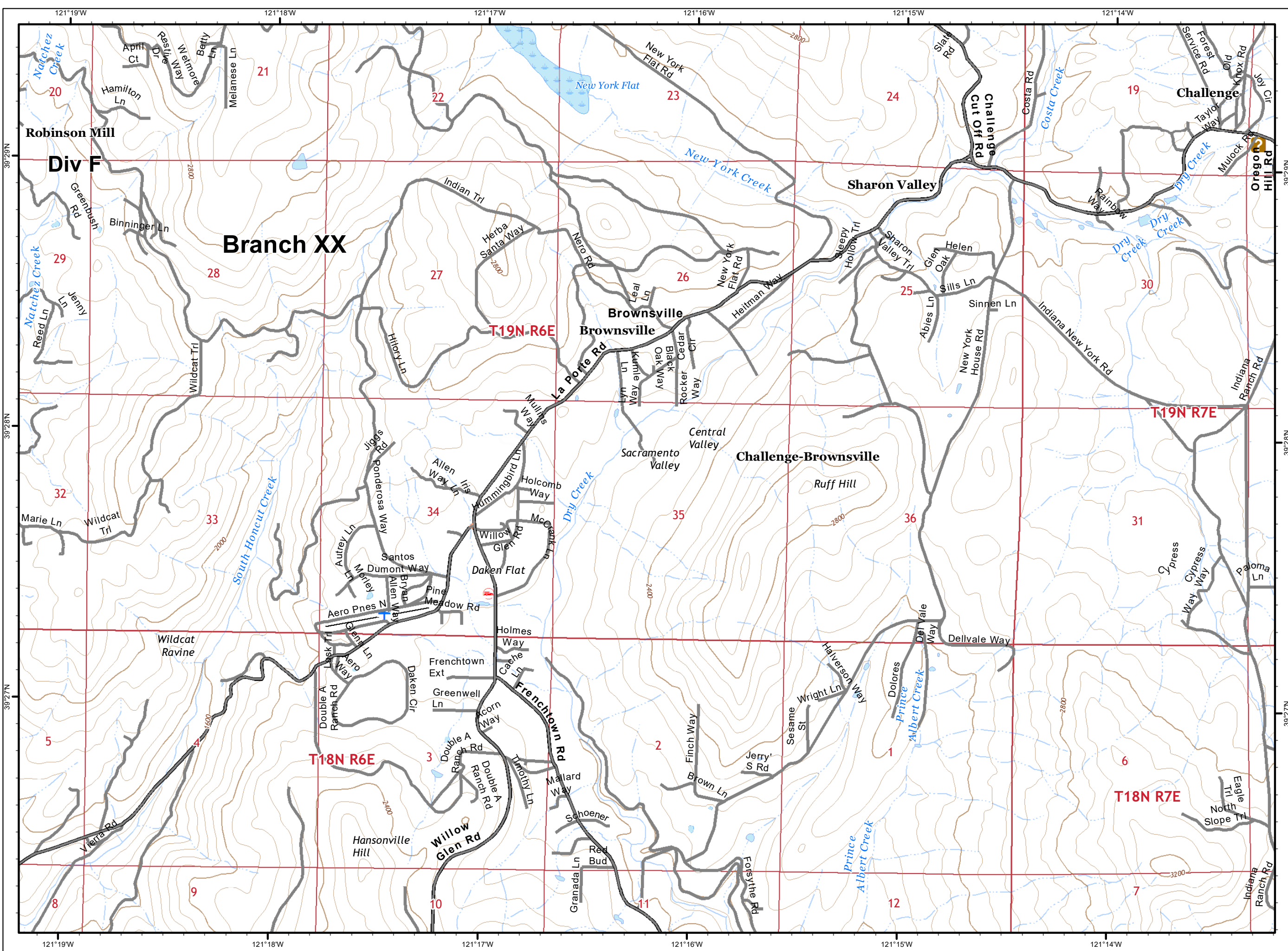


- Division
- Branch
- Drop Point
- Helisport
- Staging Area
- Water Source
- Mine
- Spot Fire
- Completed Line
- Uncontrolled Fire Edge
- Completed Dozer Line
- Proposed Dozer Line
- SPI Road
- R - R Road as Line
- H - H Completed Hand Line
- Zone Break Line
- SPI Regeneration Unit

0 0.25 0.5  
Miles  
1:24,000

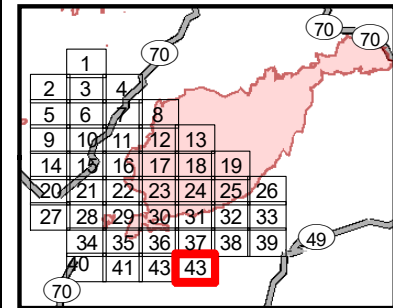
IMT 4 GIS  
9/10/2020 @ 00:46  
NAD83





**North Complex  
West Zone**

**CA-BTU-010751**  
**09/10/2020**  
**IAP Map**  
**BRANCH XX**  
**Page 43**



- Division
- Branch
- Drop Point
- Helisport
- Staging Area
- Water Source
- Mine
- Spot Fire
- Completed Line
- Uncontrolled Fire Edge
- Completed Dozer Line
- Proposed Dozer Line
- SPI Road
- R - R Road as Line
- H - H Completed Hand Line
- Zone Break Line
- SPI Regeneration Unit

0 0.25 0.5  
Miles  
1:24,000

IMT 4 GIS  
9/10/2020 @ 00:47  
NAD83