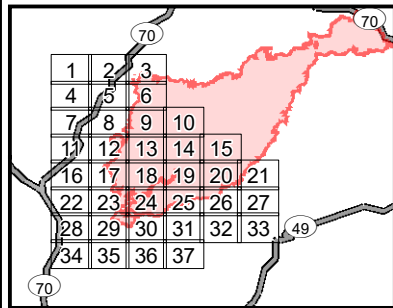



**North Complex
West Zone
CA-BTU-010751
09/11/2020
IAP Map
Branch XXIII
INDEX**




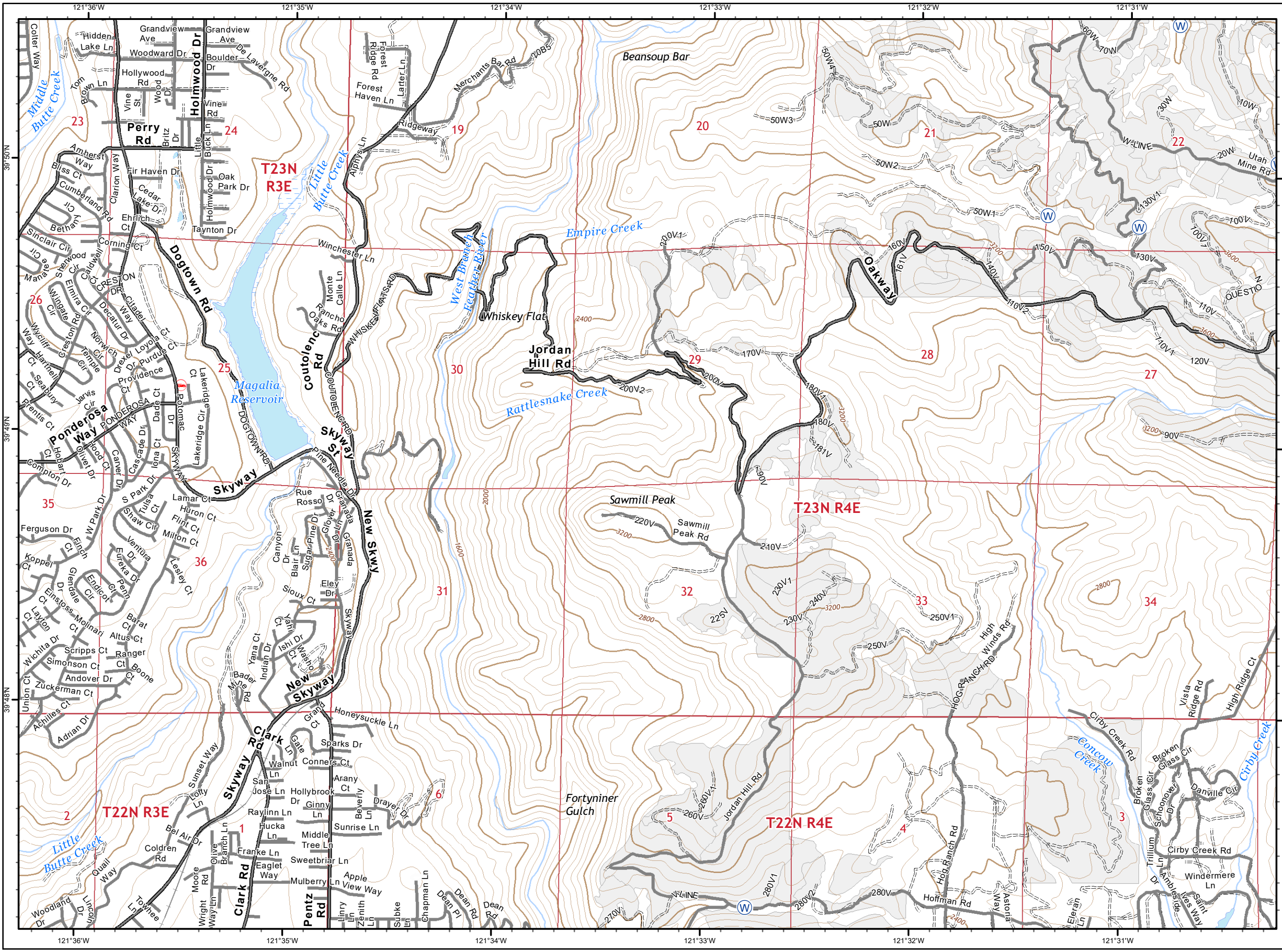
- () Division
- | | Branch
- Zone Break
- Drop Point
- Dip Site
- ⊙ Staging Area
- ⊙ Water Source
- ⊙ Mine
- ⊙ Spot Fire
- Completed Line
- Uncontrolled Fire Edge
- XXXXX Completed Dozer Line
- ⊙ Proposed Dozer Line
- ==== SPI Road
- R - R Road as Line
- H - H Completed Hand Line
- Zone Break Line
- SPI Regeneration Unit



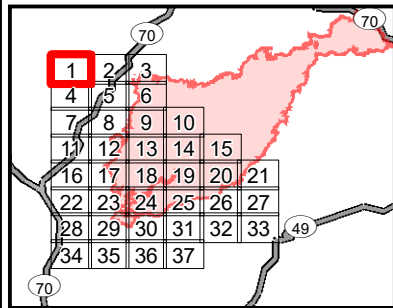
0 2.75 5.5
Miles

IMT 4 GIS
9/11/2020 @ 00:42
NAD83





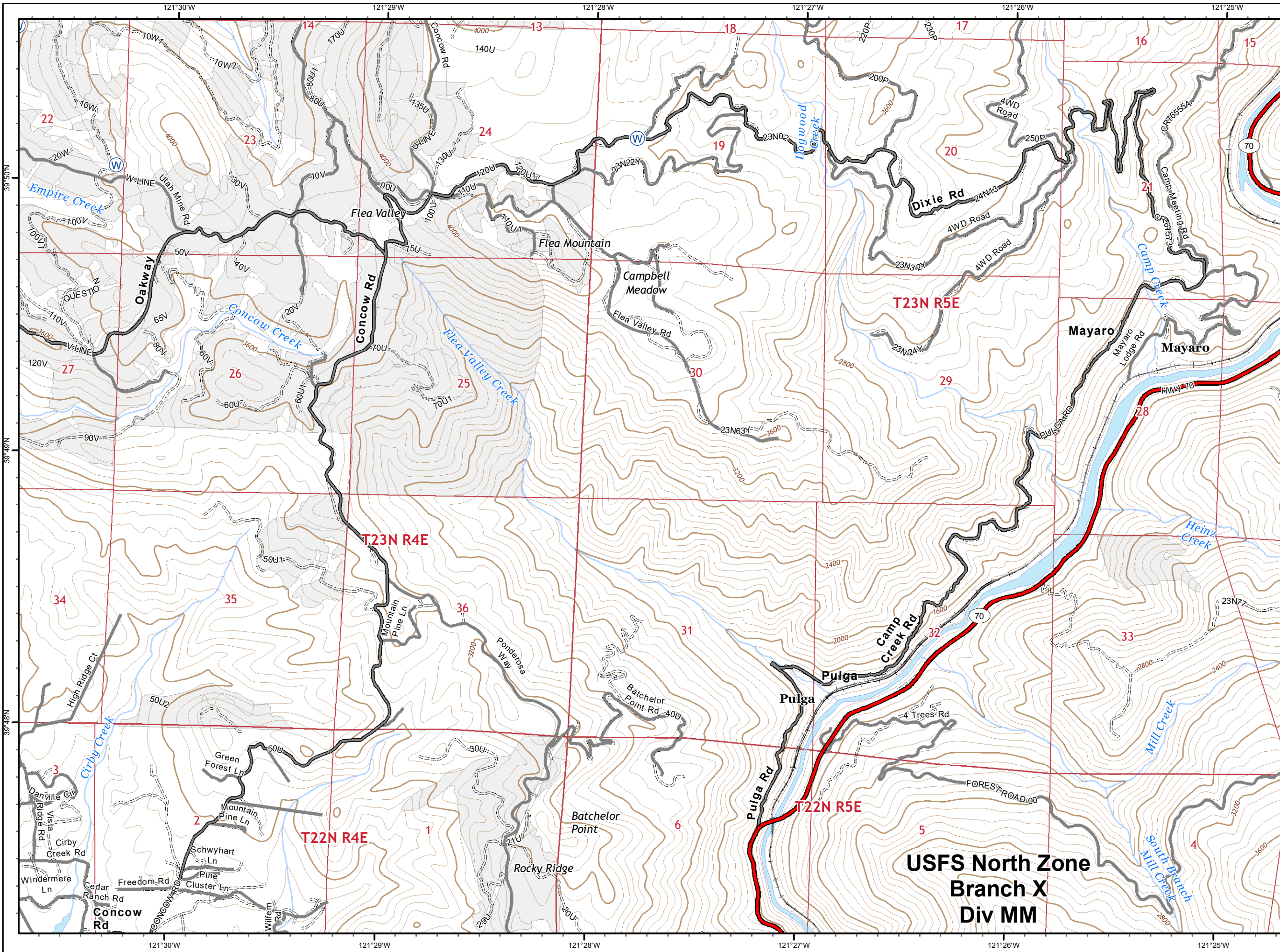
**North Complex
West Zone
CA-BTU-010751
09/11/2020
IAP Map
Branch XXIII
Page 1**



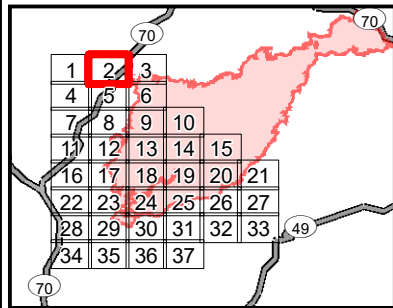
- Division
- Branch
- Zone Break
- Drop Point
- Dip Site
- Staging Area
- Water Source
- Mine
- Spot Fire
- Completed Line
- Uncontrolled Fire Edge
- Completed Dozer Line
- Proposed Dozer Line
- SPI Road
- R - R Road as Line
- H - H Completed Hand Line
- Zone Break Line
- SPI Regeneration Unit

0 0.25 0.5
Miles

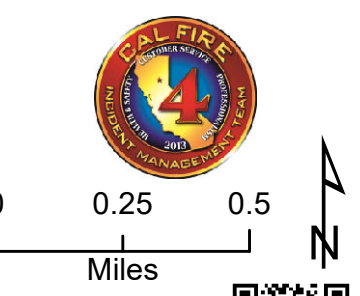
IMT 4 GIS
9/11/2020 @ 00:43
NAD83




**North Complex
West Zone
CA-BTU-010751
09/11/2020
IAP Map
Branch XXIII
Page 2**



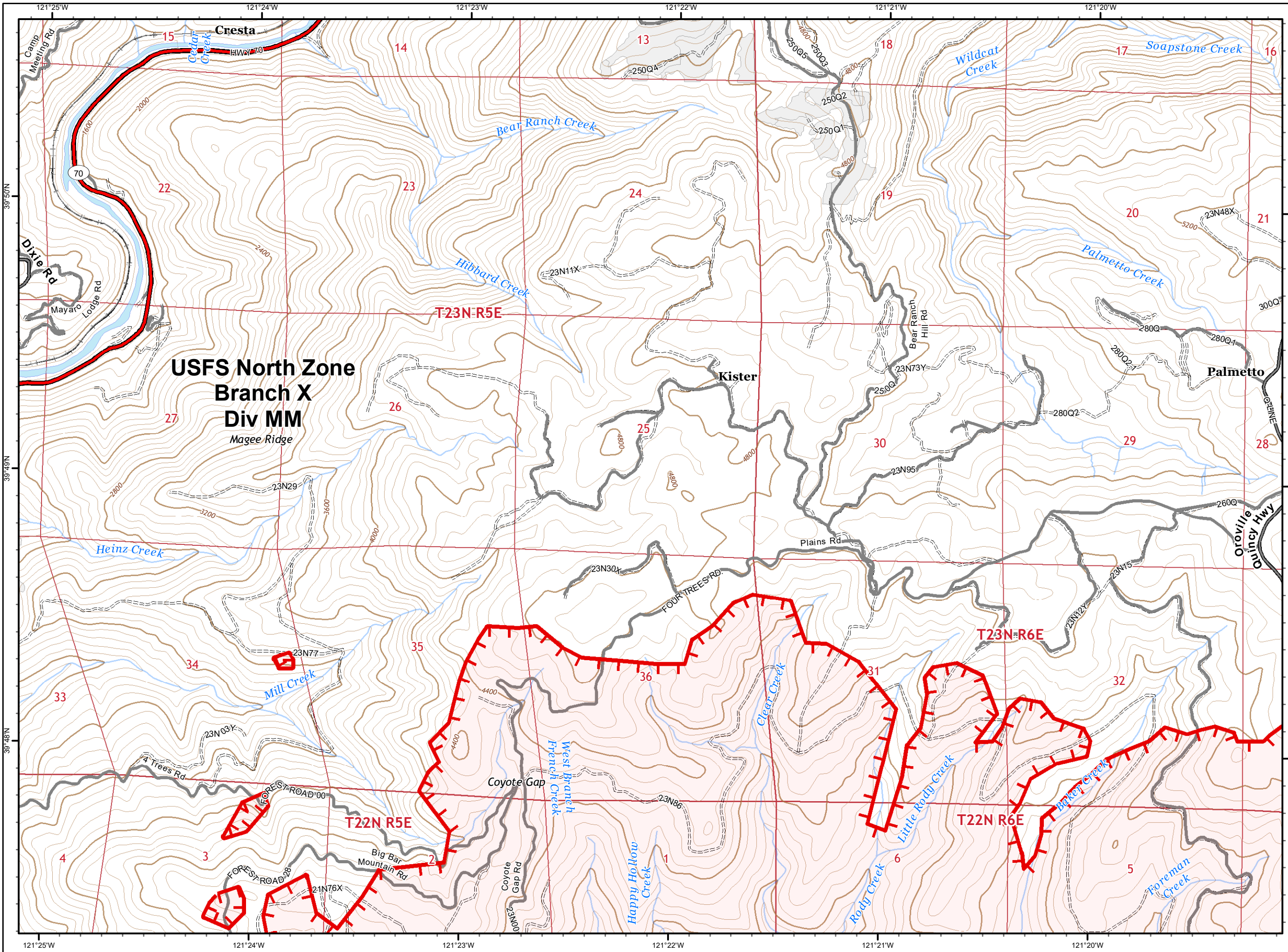
- Division
- Branch
- Zone Break
- Drop Point
- Dip Site
- Staging Area
- Water Source
- Mine
- Spot Fire
- Completed Line
- Uncontrolled Fire Edge
- Completed Dozer Line
- Proposed Dozer Line
- SPI Road
- R - R Road as Line
- H - H Completed Hand Line
- Zone Break Line
- SPI Regeneration Unit



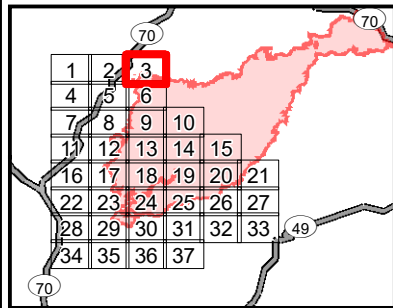
IMT 4 GIS
9/11/2020 @ 00:44
NAD83



**USFS North Zone
Branch X
Div MM**



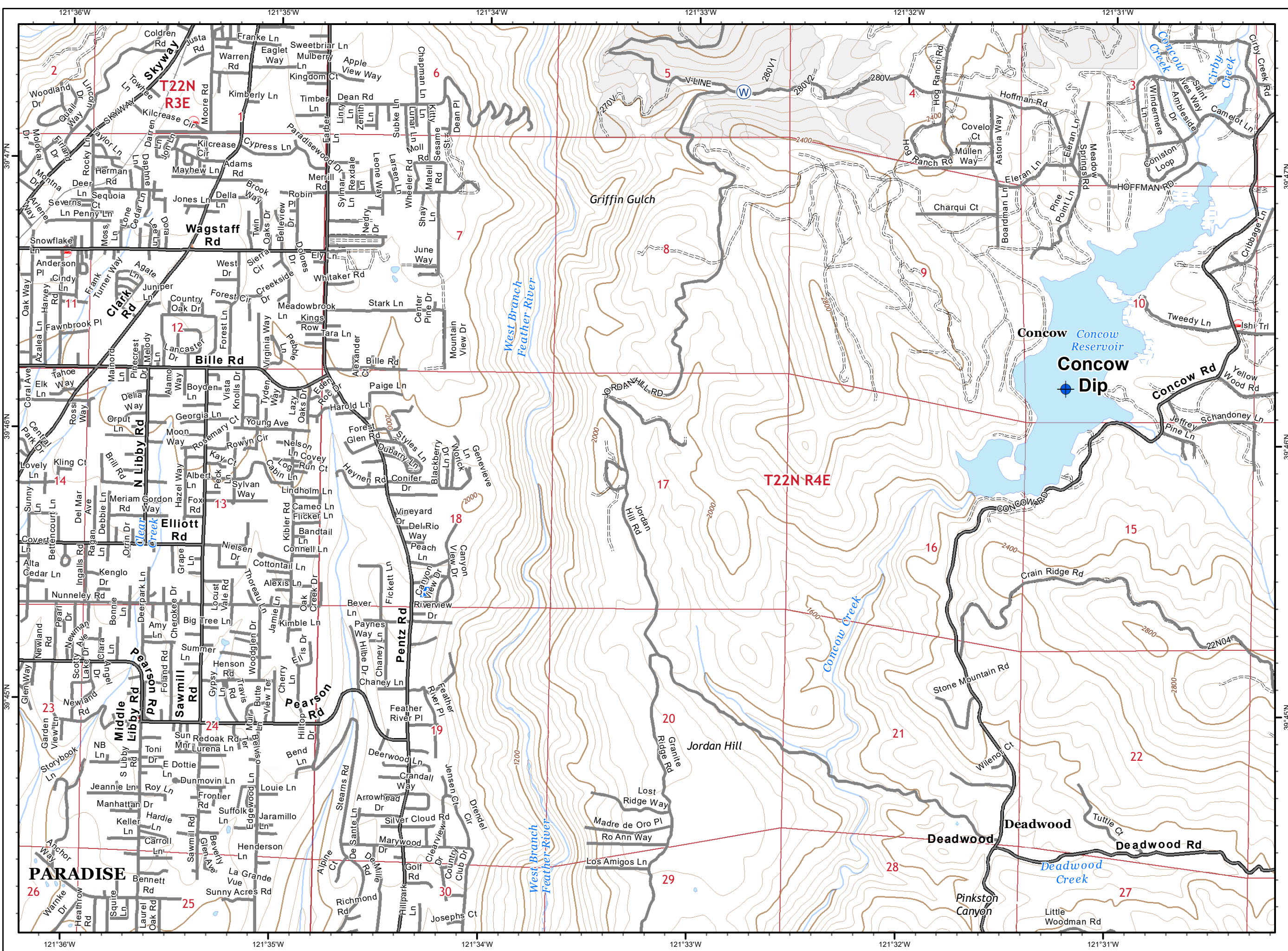
**North Complex
West Zone
CA-BTU-010751
09/11/2020
IAP Map
Branch XXIII
Page 3**



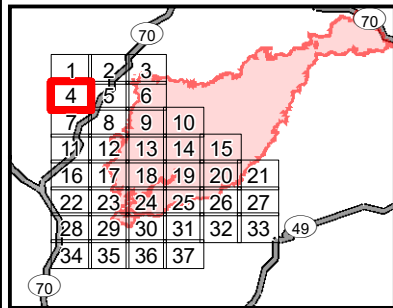
- Division
- Branch
- Zone Break
- Drop Point
- Dip Site
- Staging Area
- Water Source
- Mine
- Spot Fire
- Completed Line
- Uncontrolled Fire Edge
- Completed Dozer Line
- Proposed Dozer Line
- SPI Road
- R - R Road as Line
- H - H Completed Hand Line
- Zone Break Line
- SPI Regeneration Unit

0 0.25 0.5
Miles

IMT 4 GIS
9/11/2020 @ 00:44
NAD83



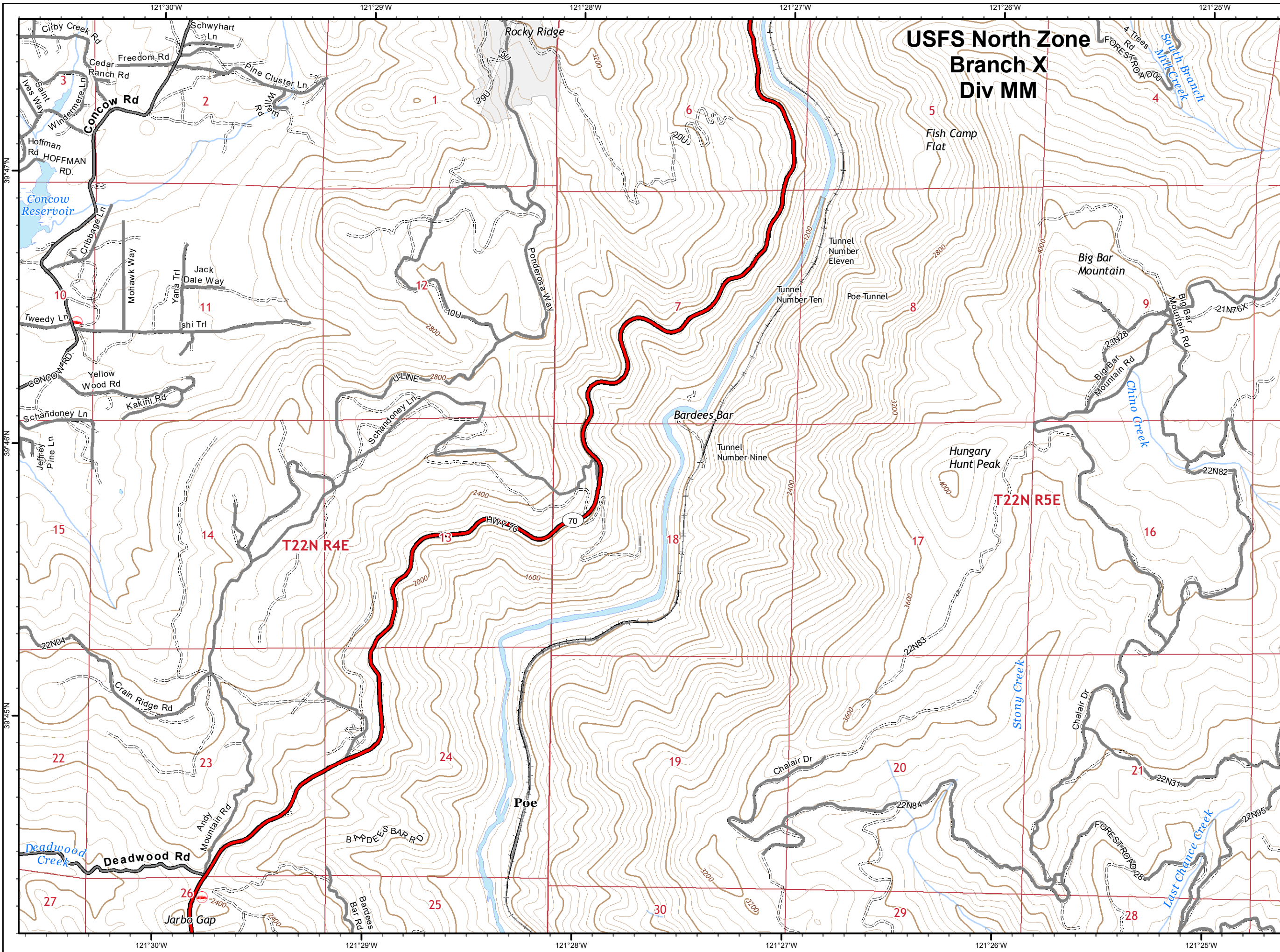
**North Complex
West Zone
CA-BTU-010751
09/11/2020
IAP Map
Branch XXIII
Page 4**



- Division
- Branch
- Zone Break
- Drop Point
- Dip Site
- Staging Area
- Water Source
- Mine
- Spot Fire
- Completed Line
- Uncontrolled Fire Edge
- Completed Dozer Line
- Proposed Dozer Line
- SPI Road
- R - R Road as Line
- H - H Completed Hand Line
- Zone Break Line
- SPI Regeneration Unit

0 0.25 0.5
Miles

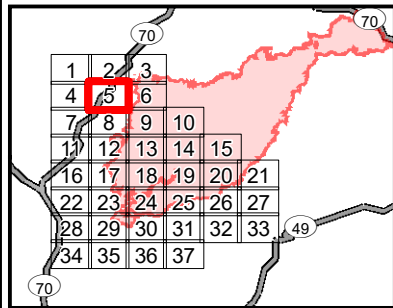
IMT 4 GIS
9/11/2020 @ 00:45
NAD83



**USFS North Zone
Branch X
Div MM**



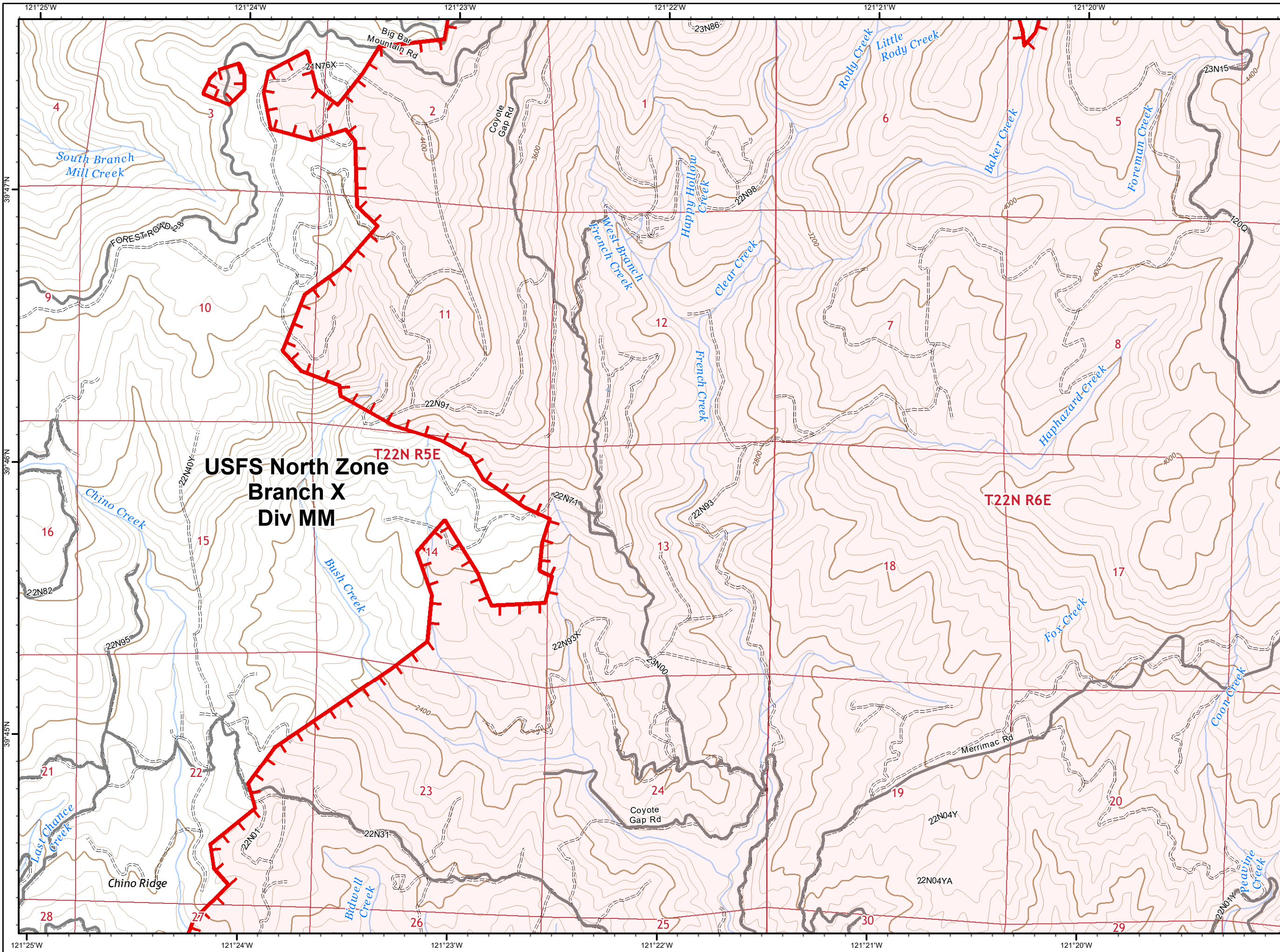
**North Complex
West Zone
CA-BTU-010751
09/11/2020
IAP Map
Branch XXIII
Page 5**



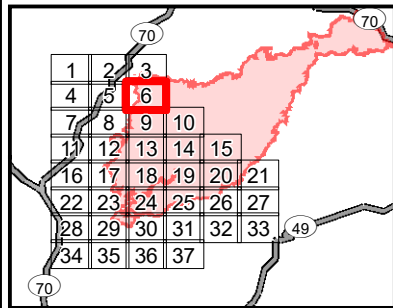
- Division
- Branch
- Zone Break
- Drop Point
- Dip Site
- Staging Area
- Water Source
- Mine
- Spot Fire
- Completed Line
- Uncontrolled Fire Edge
- Completed Dozer Line
- Proposed Dozer Line
- SPI Road
- R - R Road as Line
- H - H Completed Hand Line
- Zone Break Line
- SPI Regeneration Unit

0 0.25 0.5
Miles

IMT 4 GIS
9/11/2020 @ 00:46
NAD83



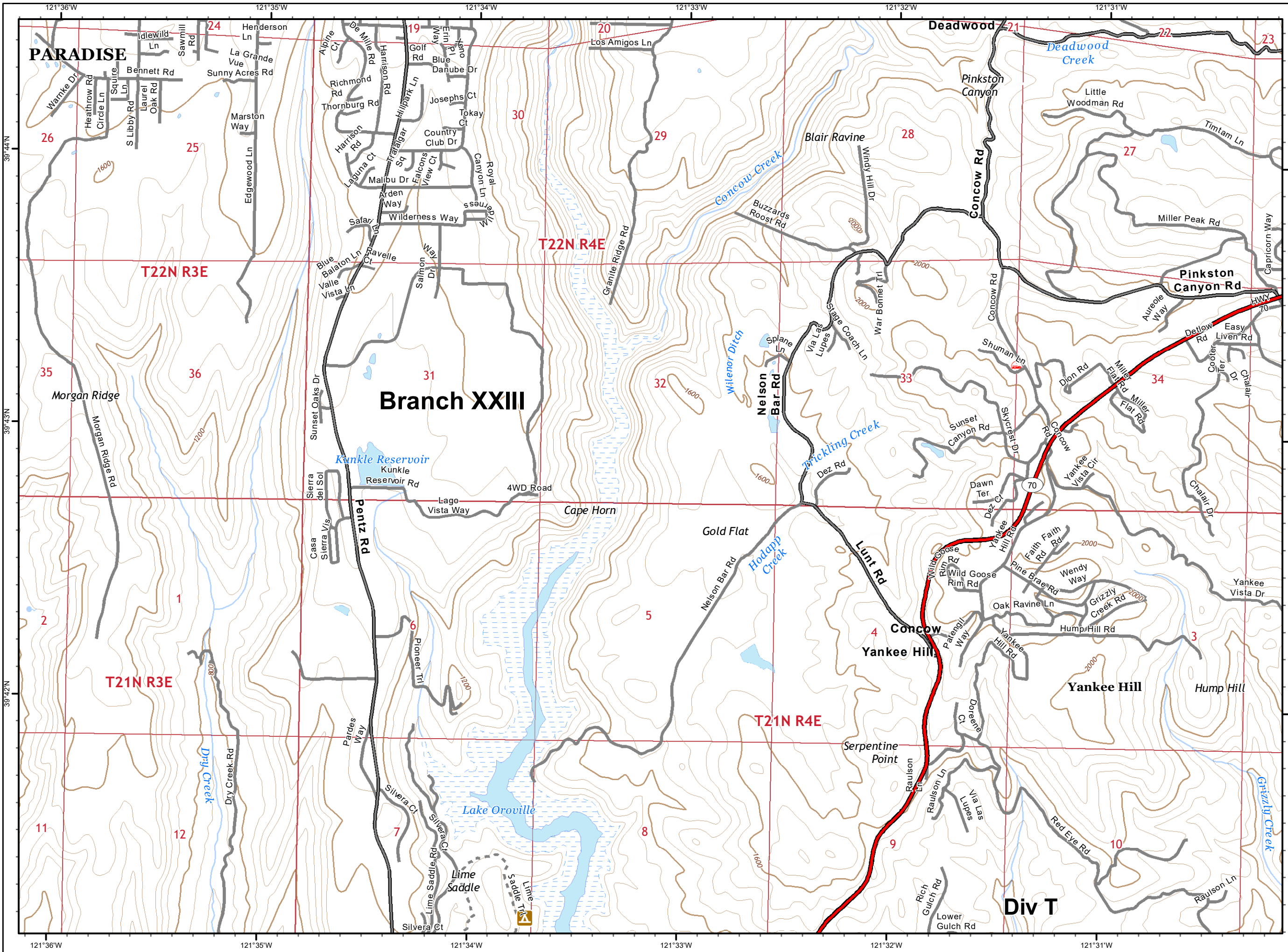
**North Complex
West Zone
CA-BTU-010751
09/11/2020
IAP Map
Branch XXIII
Page 6**



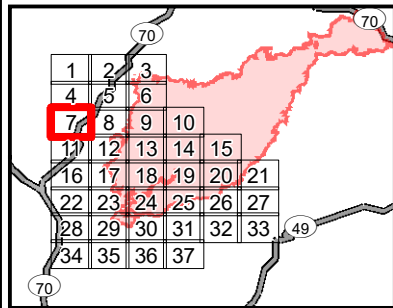
- Division
- Branch
- Zone Break
- Drop Point
- Dip Site
- Staging Area
- Water Source
- Mine
- Spot Fire
- Completed Line
- Uncontrolled Fire Edge
- Completed Dozer Line
- Proposed Dozer Line
- SPI Road
- R - R Road as Line
- H - H Completed Hand Line
- Zone Break Line
- SPI Regeneration Unit

0 0.25 0.5
Miles

IMT 4 GIS
9/11/2020 @ 00:46
NAD83



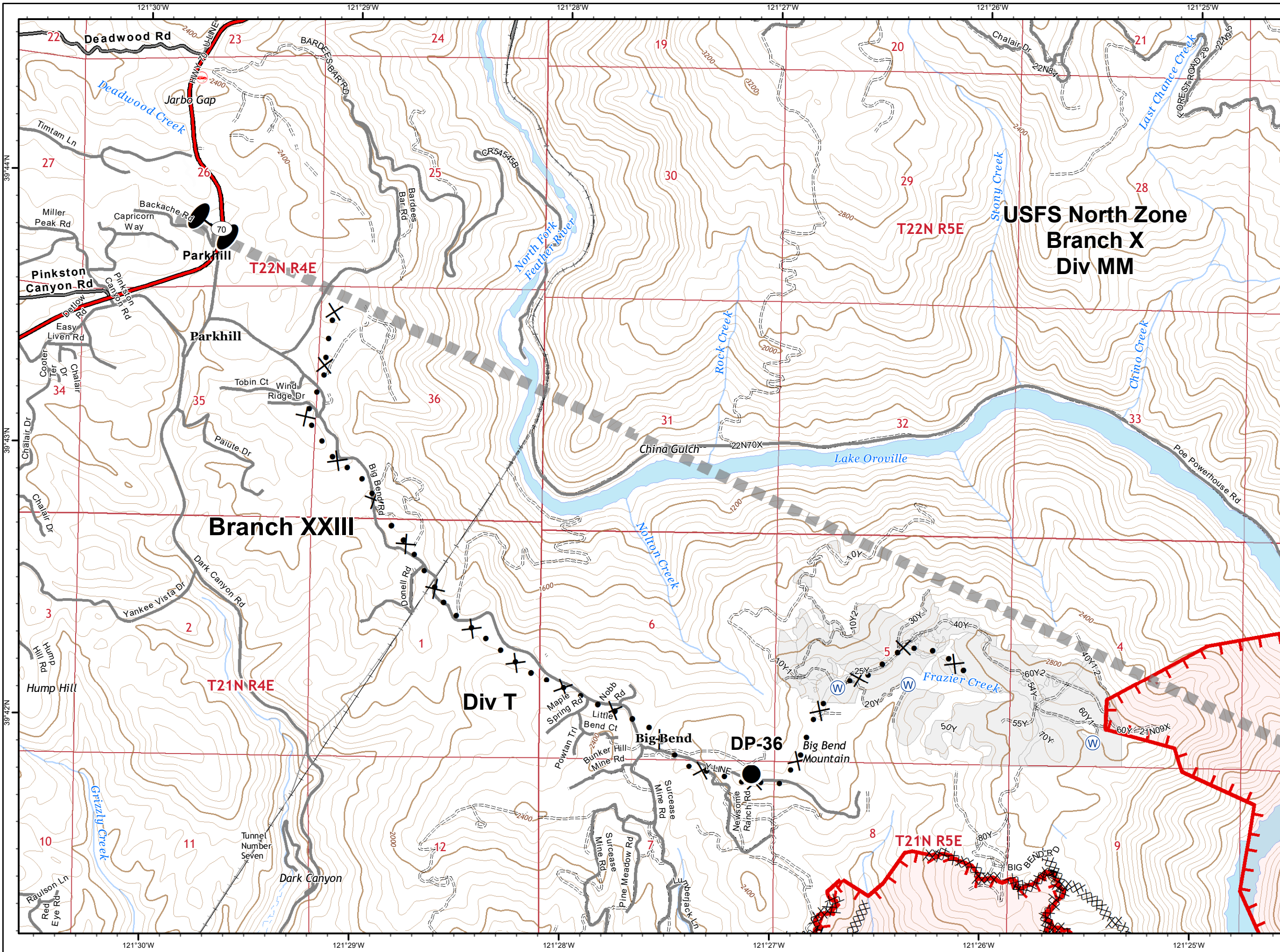
**North Complex
West Zone
CA-BTU-010751
09/11/2020
IAP Map
Branch XXIII
Page 7**



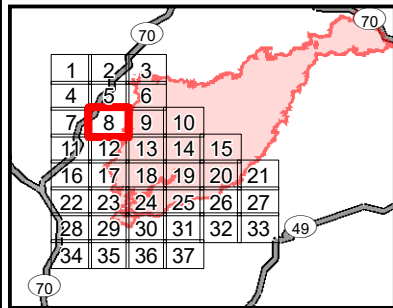
- Division
- Branch
- Zone Break
- Drop Point
- Dip Site
- Staging Area
- Water Source
- Mine
- Spot Fire
- Completed Line
- Uncontrolled Fire Edge
- Completed Dozer Line
- Proposed Dozer Line
- SPI Road
- R - R Road as Line
- H - H Completed Hand Line
- Zone Break Line
- SPI Regeneration Unit

0 0.25 0.5
Miles

IMT 4 GIS
9/11/2020 @ 00:47
NAD83



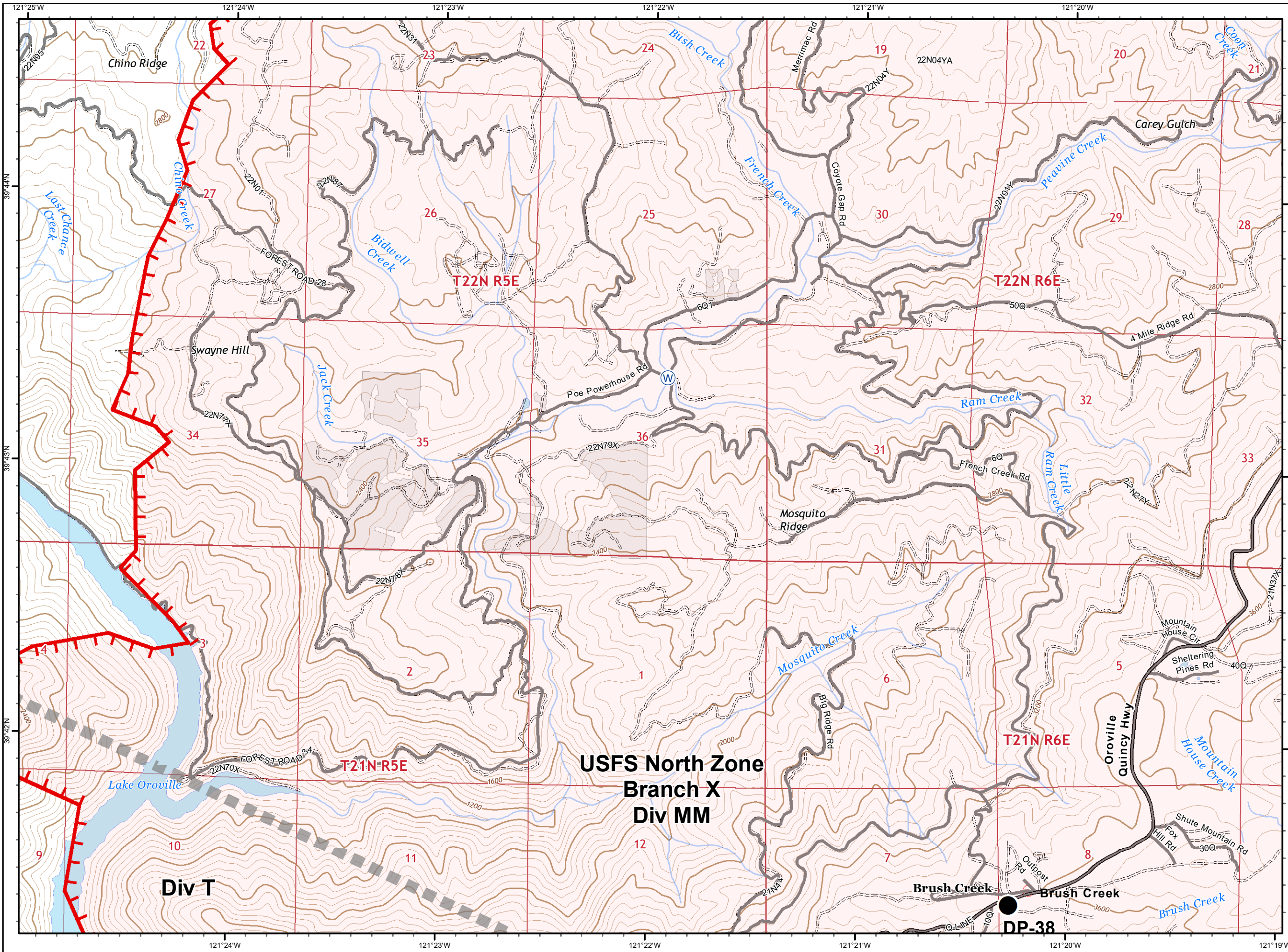
**North Complex
West Zone
CA-BTU-010751
09/11/2020
IAP Map
Branch XXIII
Page 8**



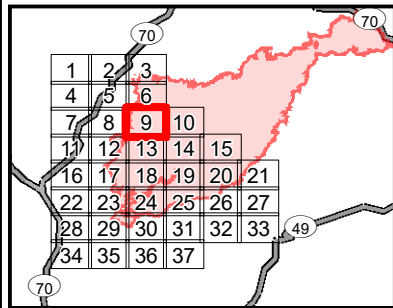
- (X) Division
- | | Branch
- Zone Break
- Drop Point
- Dip Site
- (S) Staging Area
- (W) Water Source
- ⚡ Mine
- ⊗ Spot Fire
- Completed Line
- Uncontrolled Fire Edge
- XXXXX Completed Dozer Line
- X • Proposed Dozer Line
- ==== SPI Road
- R - R Road as Line
- H - H Completed Hand Line
- Zone Break Line
- SPI Regeneration Unit

0 0.25 0.5
Miles

IMT 4 GIS
9/11/2020 @ 00:48
NAD83



**North Complex
West Zone**
CA-BTU-010751
09/11/2020
IAP Map
Branch XXIII
Page 9



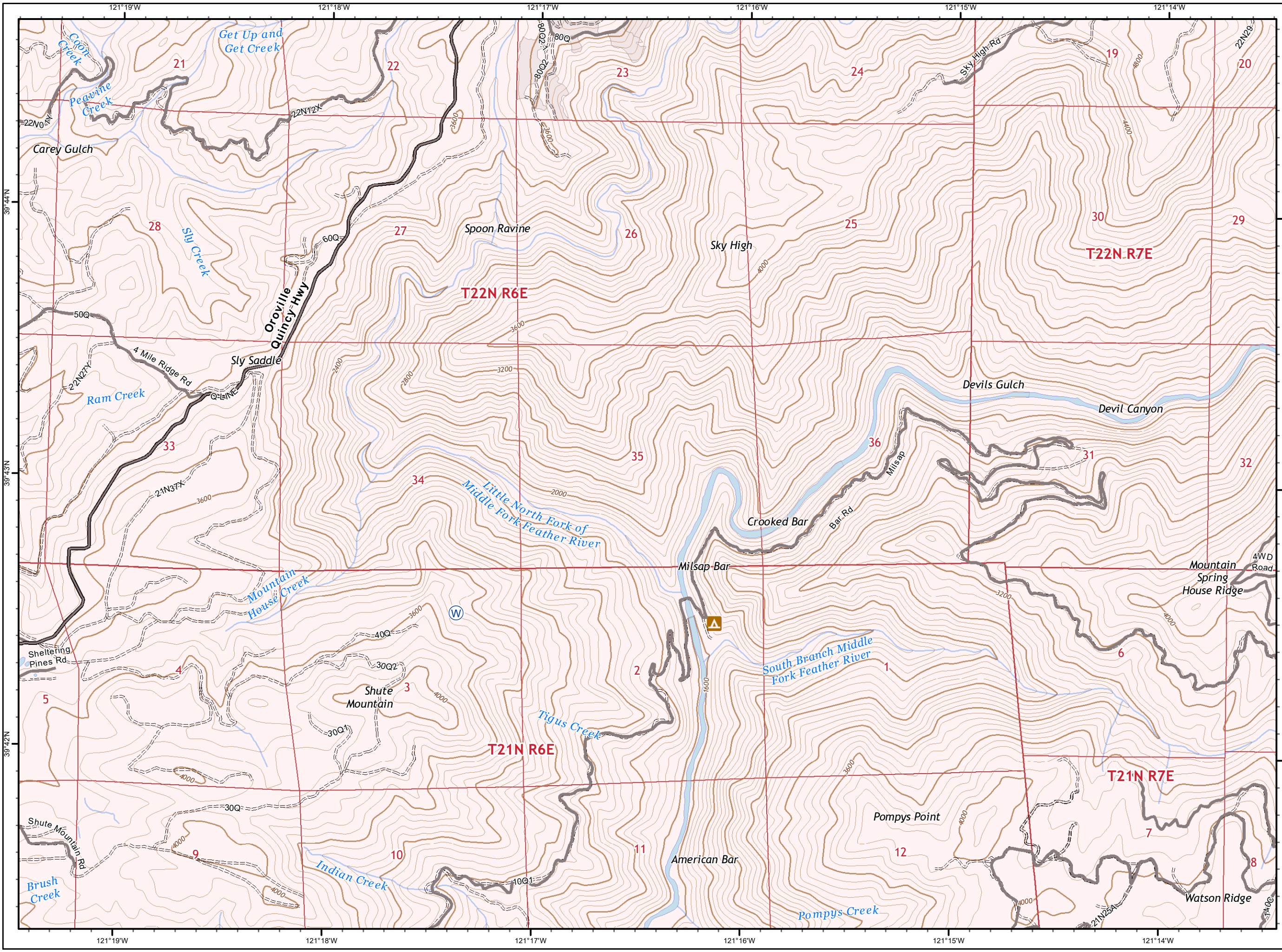
- Division
- Branch
- Zone Break
- Drop Point
- Dip Site
- Staging Area
- Water Source
- Mine
- Spot Fire
- Completed Line
- Uncontrolled Fire Edge
- Completed Dozer Line
- Proposed Dozer Line
- SPI Road
- R - R Road as Line
- H - H Completed Hand Line
- Zone Break Line
- SPI Regeneration Unit

**USFS North Zone
Branch X
Div MM**

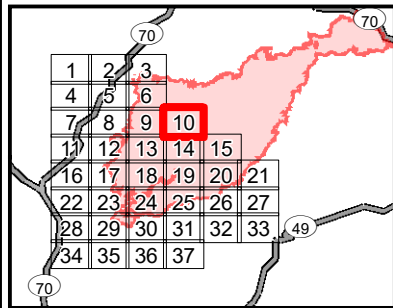
Div T

0 0.25 0.5
Miles

IMT 4 GIS
9/11/2020 @ 00:48
NAD83



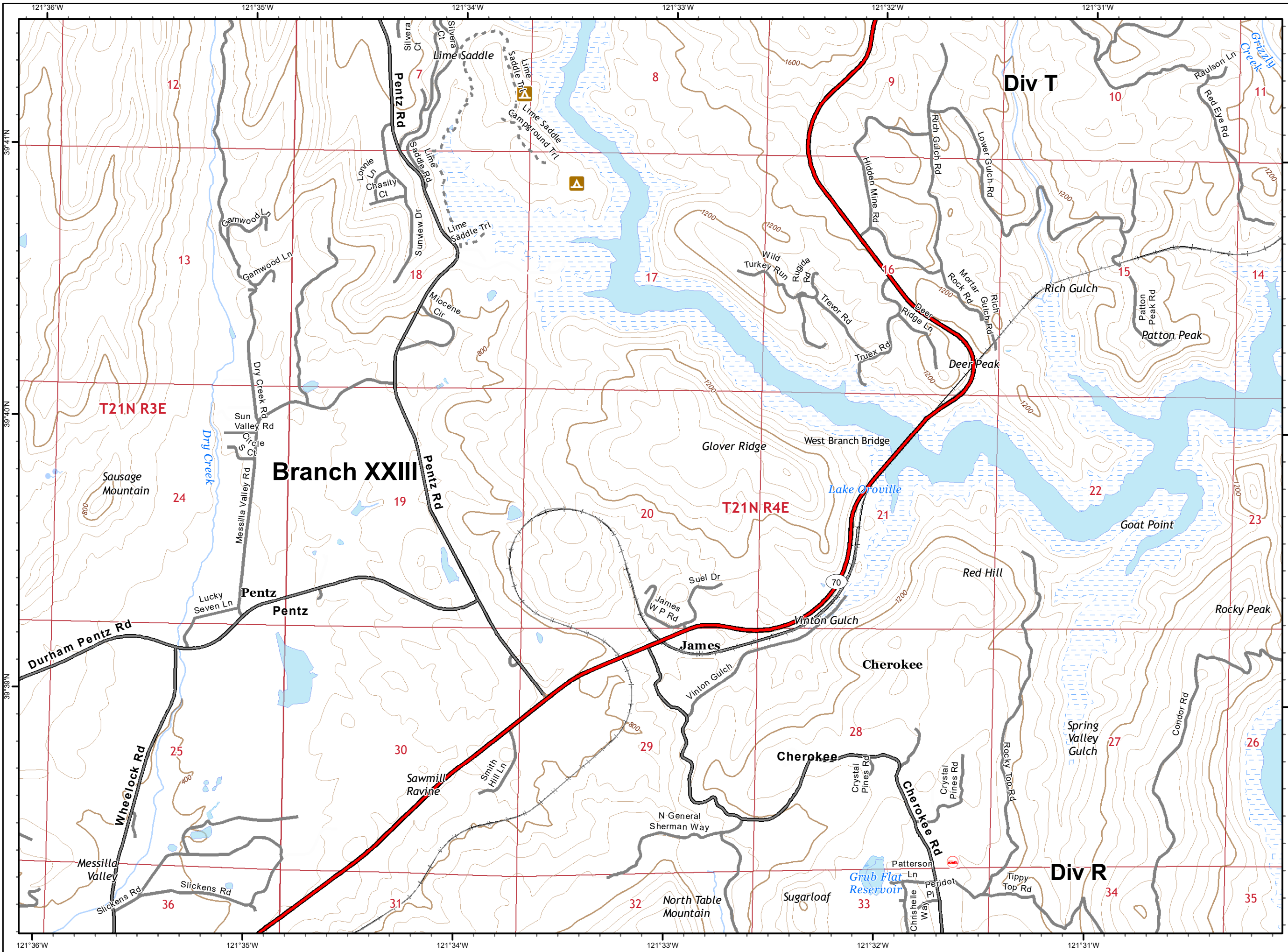
**North Complex
West Zone
CA-BTU-010751
09/11/2020
IAP Map
Branch XXIII
Page 10**



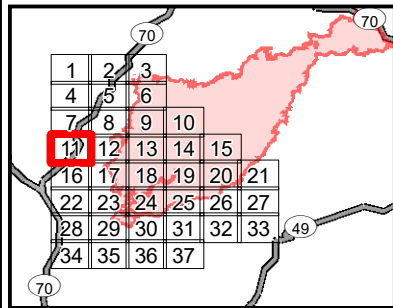
- Division
- Branch
- Zone Break
- Drop Point
- Dip Site
- Staging Area
- Water Source
- Mine
- Spot Fire
- Completed Line
- Uncontrolled Fire Edge
- Completed Dozer Line
- Proposed Dozer Line
- SPI Road
- R - R Road as Line
- H - H Completed Hand Line
- Zone Break Line
- SPI Regeneration Unit

0 0.25 0.5
Miles

IMT 4 GIS
9/11/2020 @ 00:49
NAD83



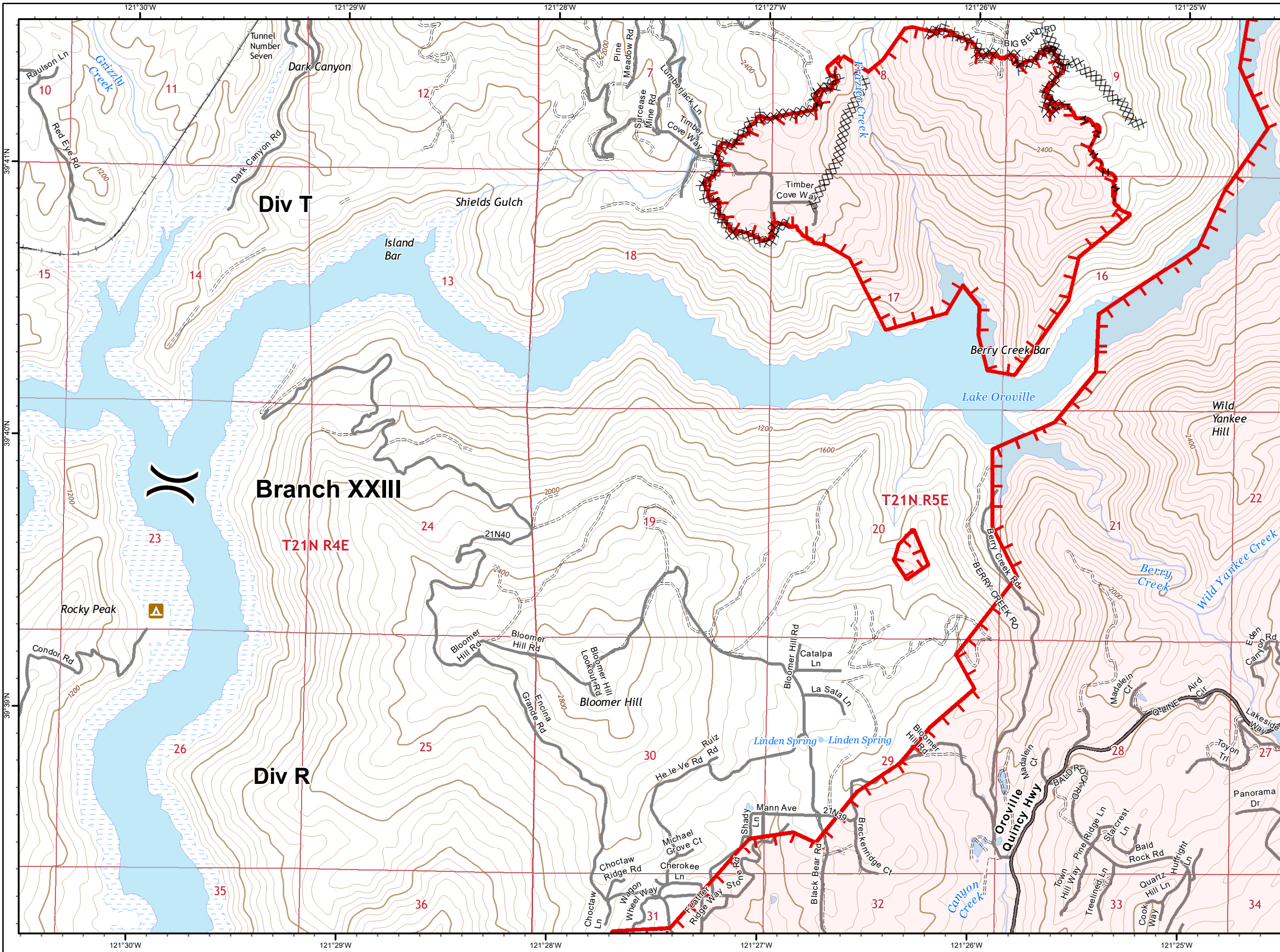
**North Complex
West Zone
CA-BTU-010751
09/11/2020
IAP Map
Branch XXIII
Page 11**



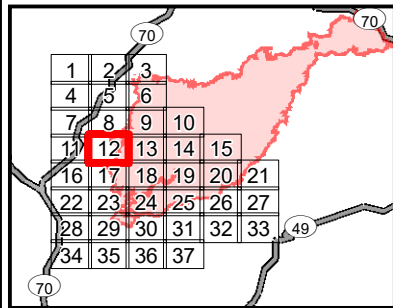
- Division
- Branch
- Zone Break
- Drop Point
- Dip Site
- Staging Area
- Water Source
- Mine
- Spot Fire
- Completed Line
- Uncontrolled Fire Edge
- Completed Dozer Line
- Proposed Dozer Line
- SPI Road
- R - R Road as Line
- H - H Completed Hand Line
- Zone Break Line
- SPI Regeneration Unit

0 0.25 0.5
Miles

IMT 4 GIS
9/11/2020 @ 00:49
NAD83



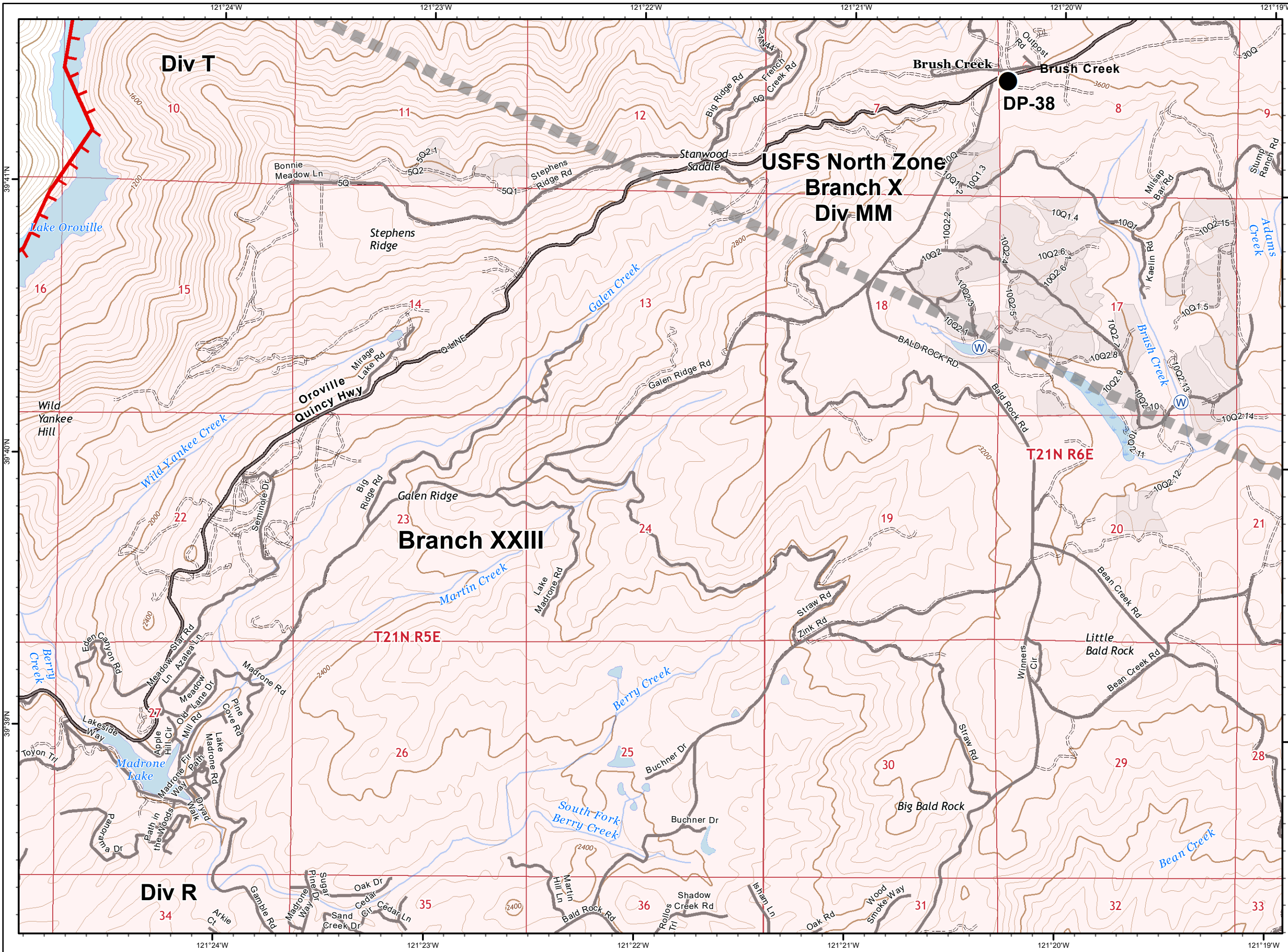
**North Complex
West Zone
CA-BTU-010751
09/11/2020
IAP Map
Branch XXIII
Page 12**



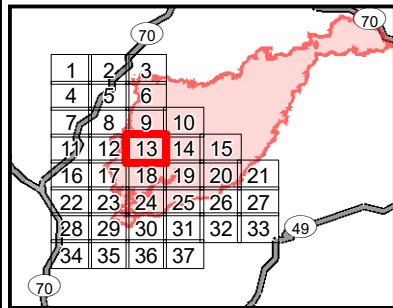
- Division
- Branch
- Zone Break
- Drop Point
- Dip Site
- Staging Area
- Water Source
- Mine
- Spot Fire
- Completed Line
- Uncontrolled Fire Edge
- Completed Dozer Line
- Proposed Dozer Line
- SPI Road
- R - R Road as Line
- H - H Completed Hand Line
- Zone Break Line
- SPI Regeneration Unit

0 0.25 0.5
Miles

IMT 4 GIS
9/11/2020 @ 00:50
NAD83



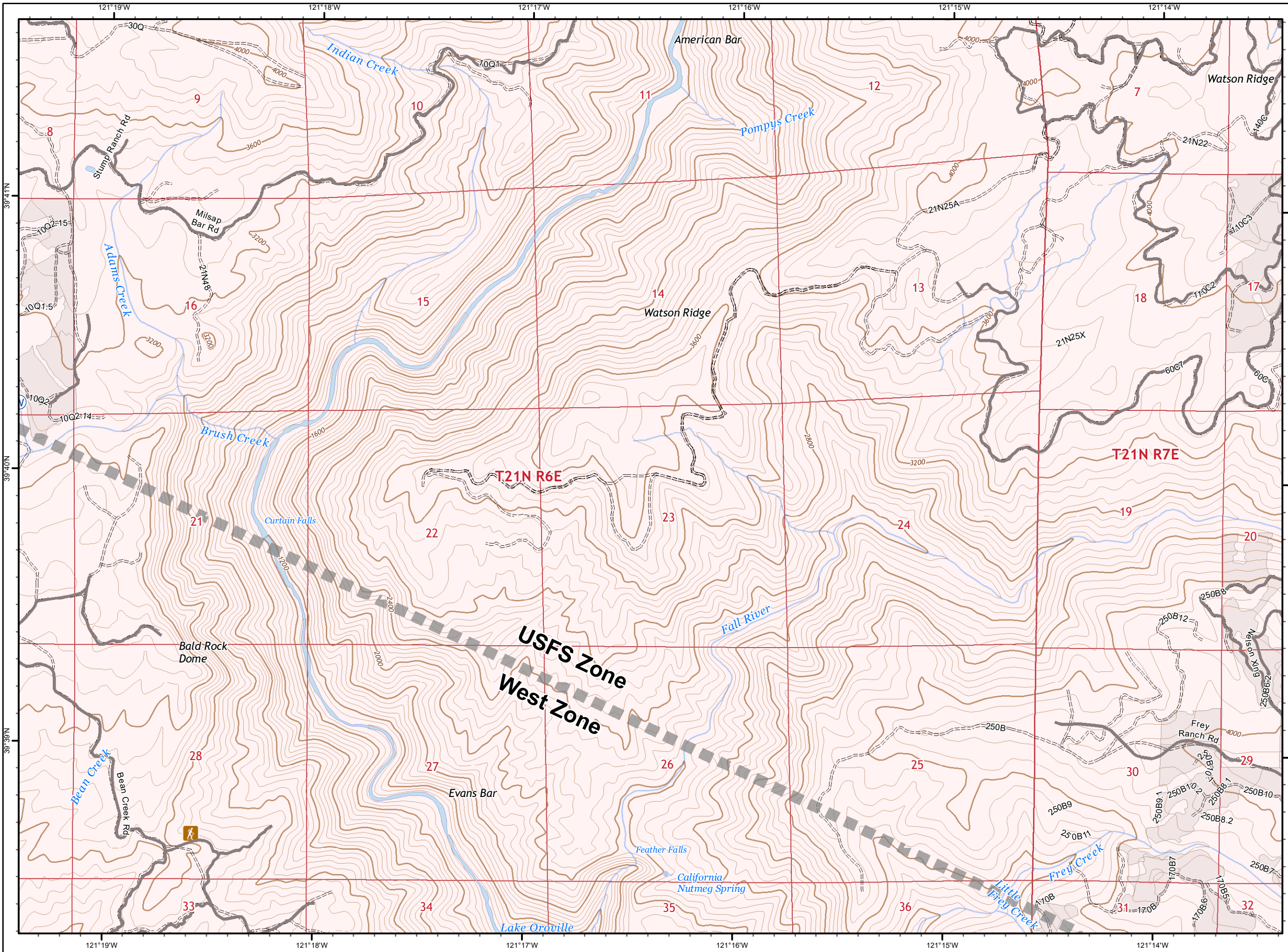
**North Complex
West Zone
CA-BTU-010751
09/11/2020
IAP Map
Branch XXIII
Page 13**



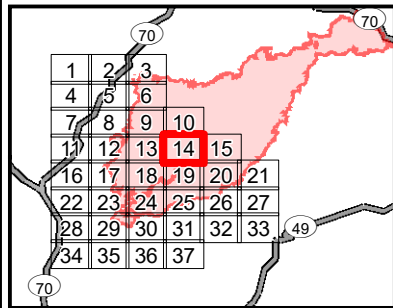
- Division
- Branch
- Zone Break
- Drop Point
- Dip Site
- Staging Area
- Water Source
- Mine
- Spot Fire
- Completed Line
- Uncontrolled Fire Edge
- Completed Dozer Line
- Proposed Dozer Line
- SPI Road
- R - R Road as Line
- H - H Completed Hand Line
- Zone Break Line
- SPI Regeneration Unit

0 0.25 0.5
Miles

IMT 4 GIS
9/11/2020 @ 00:51
NAD83



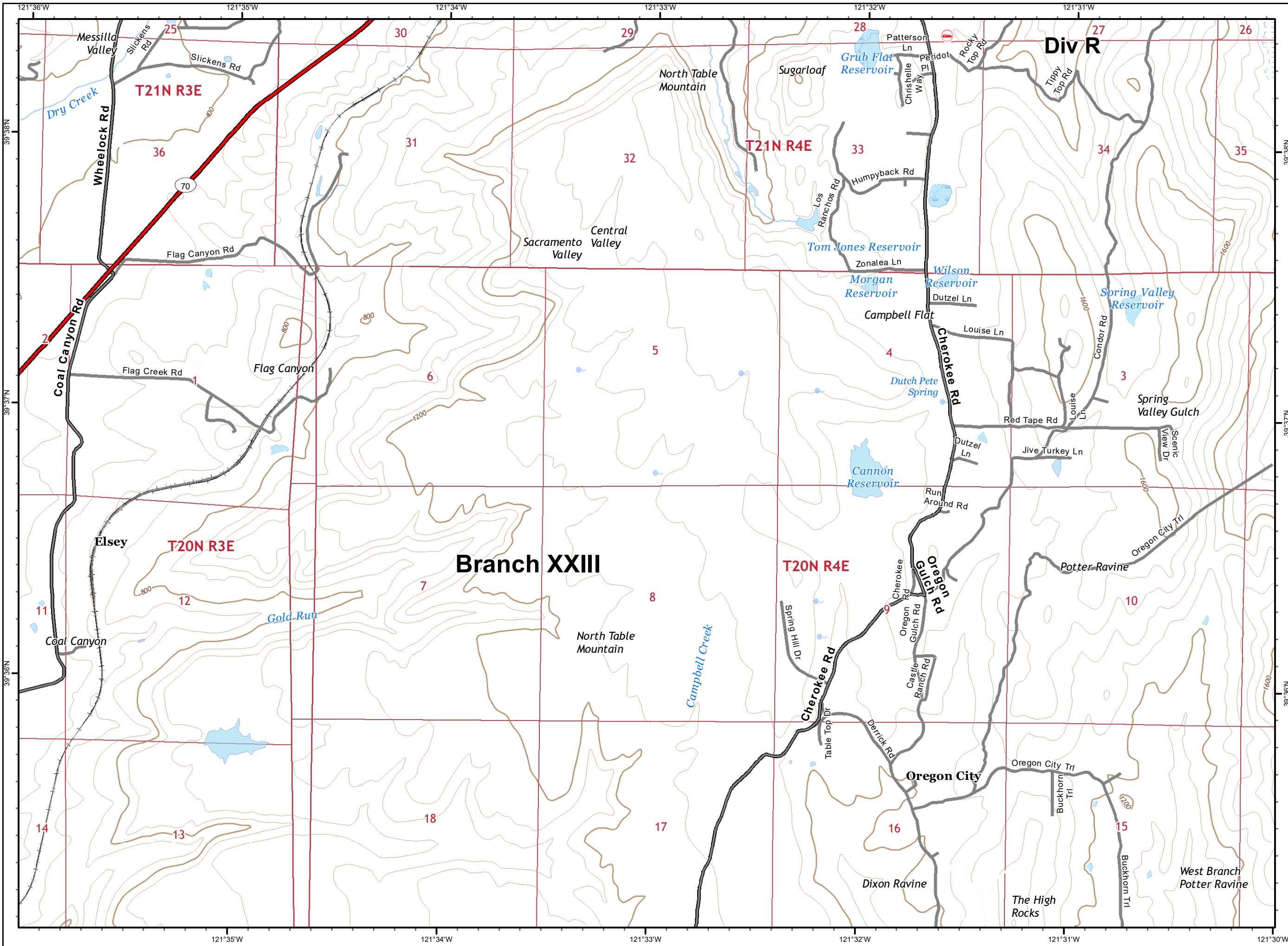
**North Complex
West Zone
CA-BTU-010751
09/11/2020
IAP Map
Branch XXIII
Page 14**



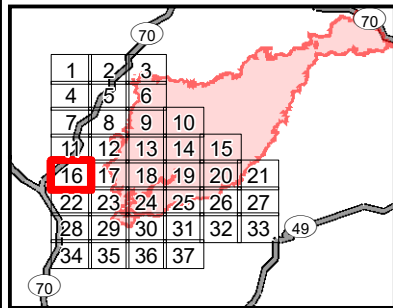
- Division
- Branch
- Zone Break
- Drop Point
- Dip Site
- Staging Area
- Water Source
- Mine
- Spot Fire
- Completed Line
- Uncontrolled Fire Edge
- Completed Dozer Line
- Proposed Dozer Line
- SPI Road
- R - R Road as Line
- H - H Completed Hand Line
- Zone Break Line
- SPI Regeneration Unit

0 0.25 0.5
Miles

IMT 4 GIS
9/11/2020 @ 00:51
NAD83



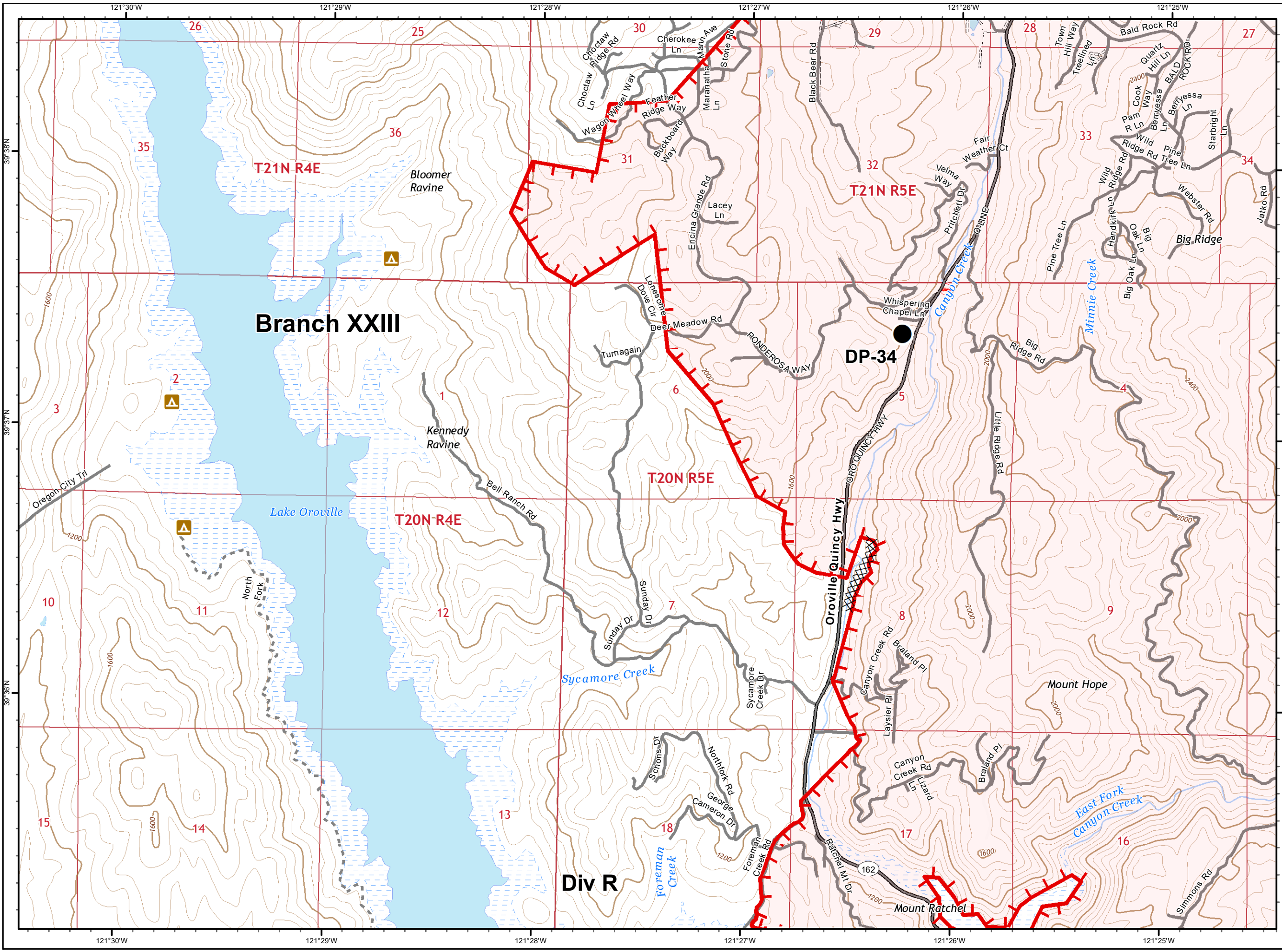
**North Complex
West Zone
CA-BTU-010751
09/11/2020
IAP Map
Branch XXIII
Page 16**



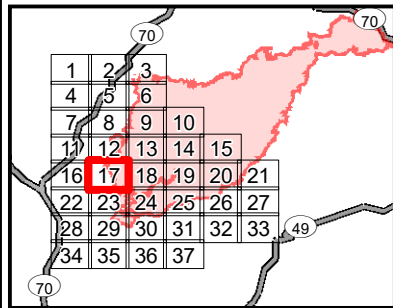
- Division
- Branch
- Zone Break
- Drop Point
- Dip Site
- Staging Area
- Water Source
- Mine
- Spot Fire
- Completed Line
- Uncontrolled Fire Edge
- Completed Dozer Line
- Proposed Dozer Line
- SPI Road
- R - R Road as Line
- H - H Completed Hand Line
- Zone Break Line
- SPI Regeneration Unit

0 0.25 0.5
Miles

IMT 4 GIS
9/11/2020 @ 00:52
NAD83



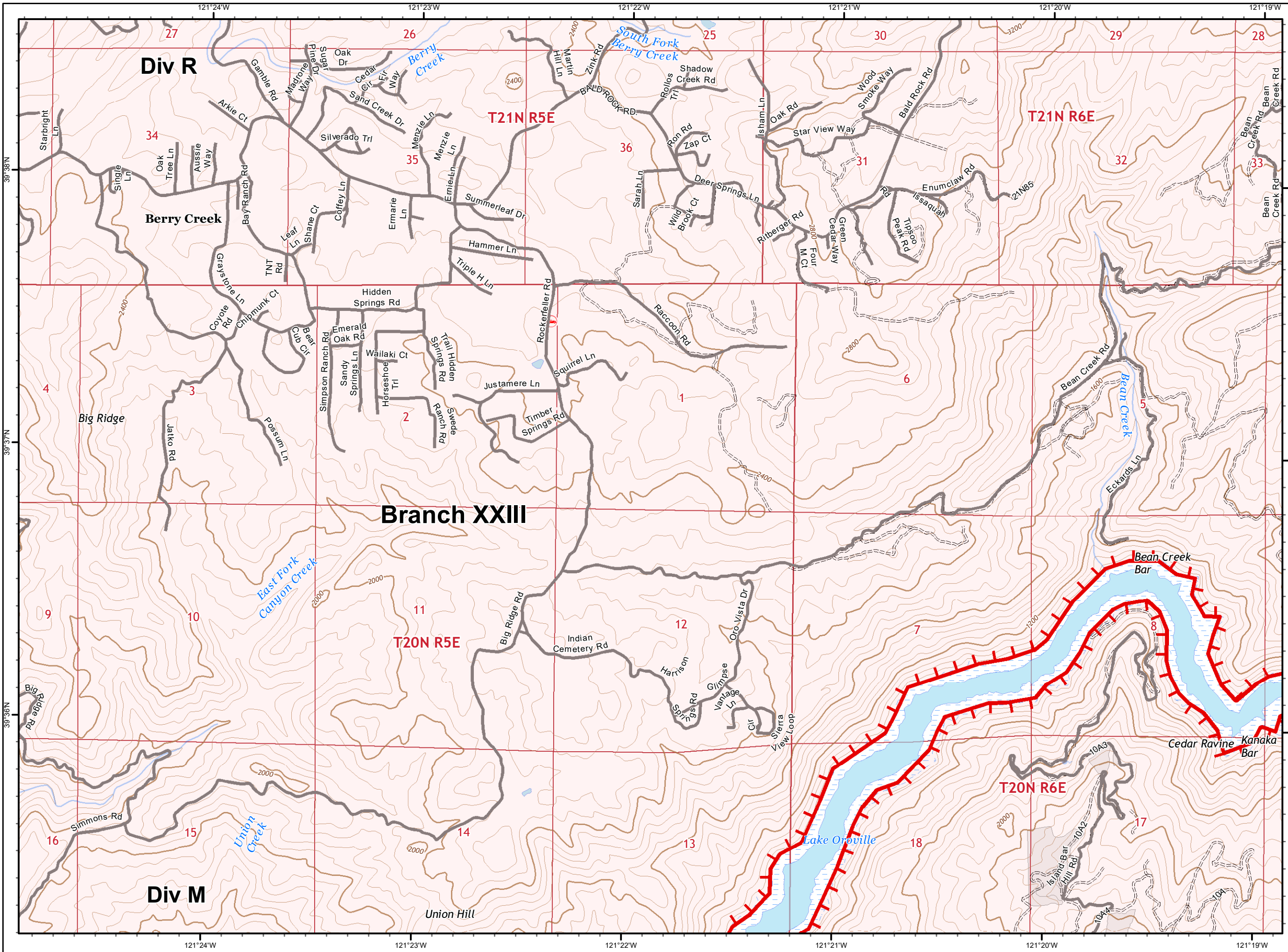
**North Complex
West Zone
CA-BTU-010751
09/11/2020
IAP Map
Branch XXIII
Page 17**



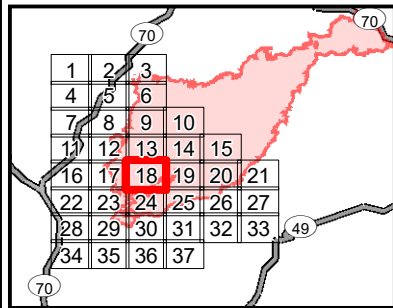
- Division
- Branch
- Zone Break
- Drop Point
- Dip Site
- Staging Area
- Water Source
- Mine
- Spot Fire
- Completed Line
- Uncontrolled Fire Edge
- Completed Dozer Line
- Proposed Dozer Line
- SPI Road
- R - R Road as Line
- H - H Completed Hand Line
- Zone Break Line
- SPI Regeneration Unit

CAL FIRE logo with the number 4. Below it is a scale bar showing 0, 0.25, and 0.5 miles. A north arrow and a QR code are also present.

IMT 4 GIS
9/11/2020 @ 00:52
NAD83



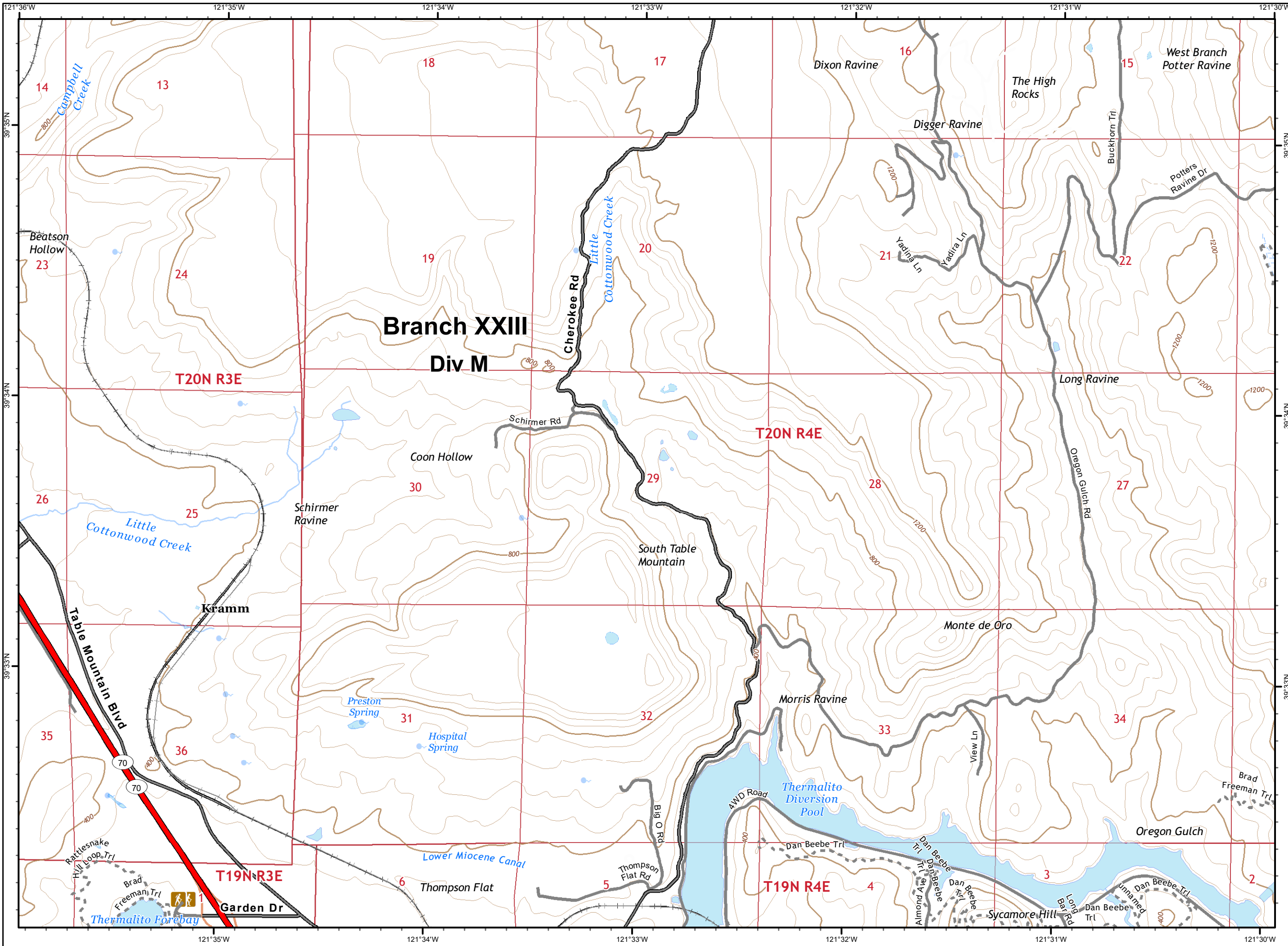
**North Complex
West Zone
CA-BTU-010751
09/11/2020
IAP Map
Branch XXIII
Page 18**



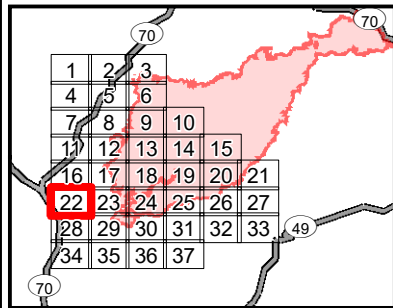
- Division
- Branch
- Zone Break
- Drop Point
- Dip Site
- Staging Area
- Water Source
- Mine
- Spot Fire
- Completed Line
- Uncontrolled Fire Edge
- Completed Dozer Line
- Proposed Dozer Line
- SPI Road
- R - R Road as Line
- H - H Completed Hand Line
- Zone Break Line
- SPI Regeneration Unit

0 0.25 0.5
Miles

IMT 4 GIS
9/11/2020 @ 00:53
NAD83



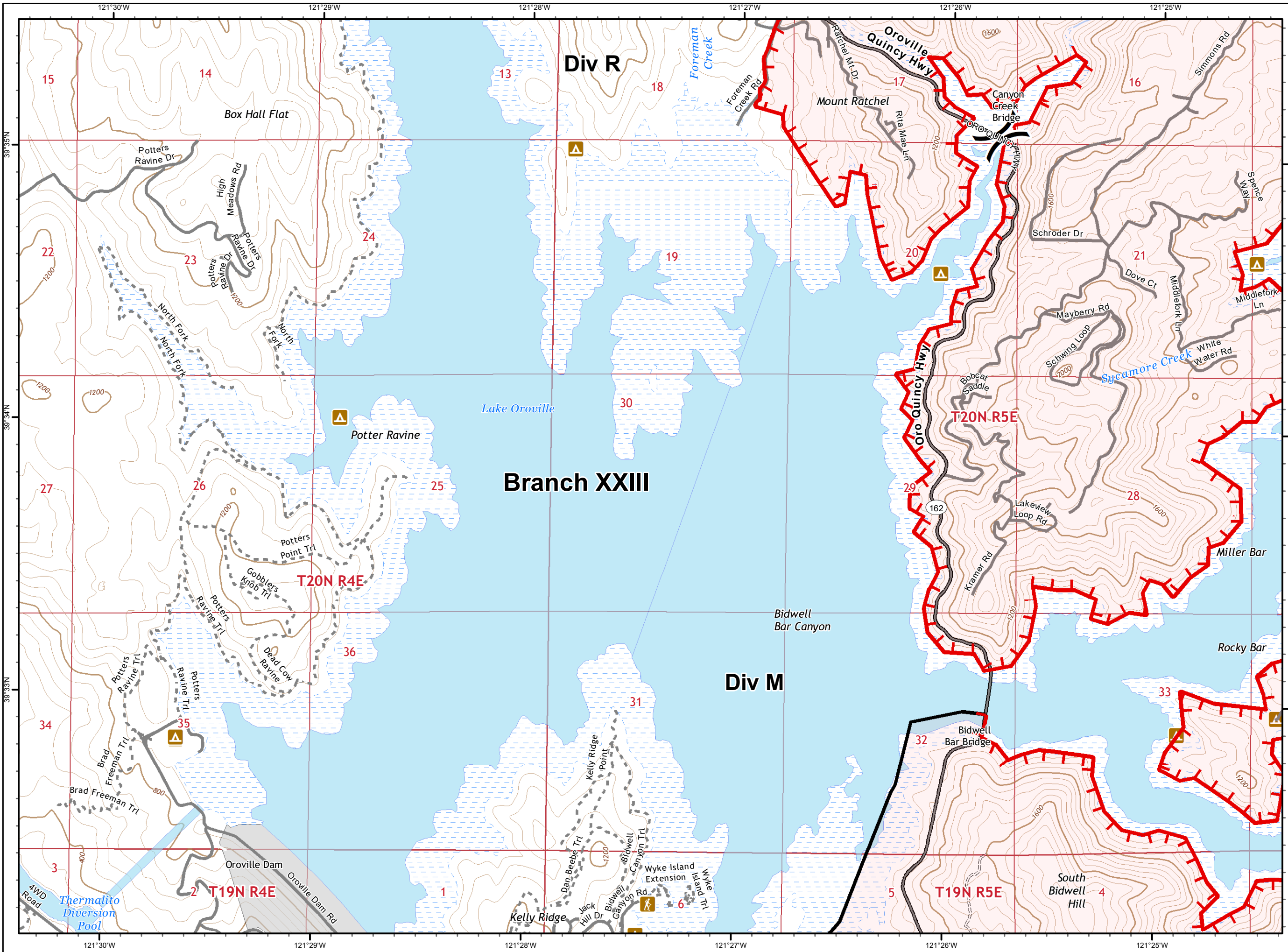
**North Complex
West Zone
CA-BTU-010751
09/11/2020
IAP Map
Branch XXIII
Page 22**



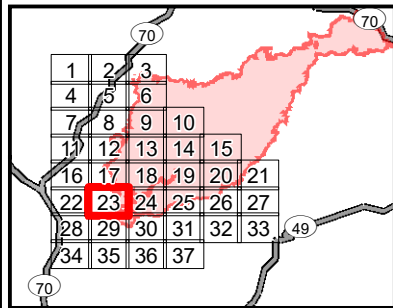
- Division
- Branch
- Zone Break
- Drop Point
- Dip Site
- Staging Area
- Water Source
- Mine
- Spot Fire
- Completed Line
- Uncontrolled Fire Edge
- Completed Dozer Line
- Proposed Dozer Line
- SPI Road
- R - R Road as Line
- H - H Completed Hand Line
- Zone Break Line
- SPI Regeneration Unit

0 0.25 0.5
Miles

IMT 4 GIS
9/11/2020 @ 00:54
NAD83



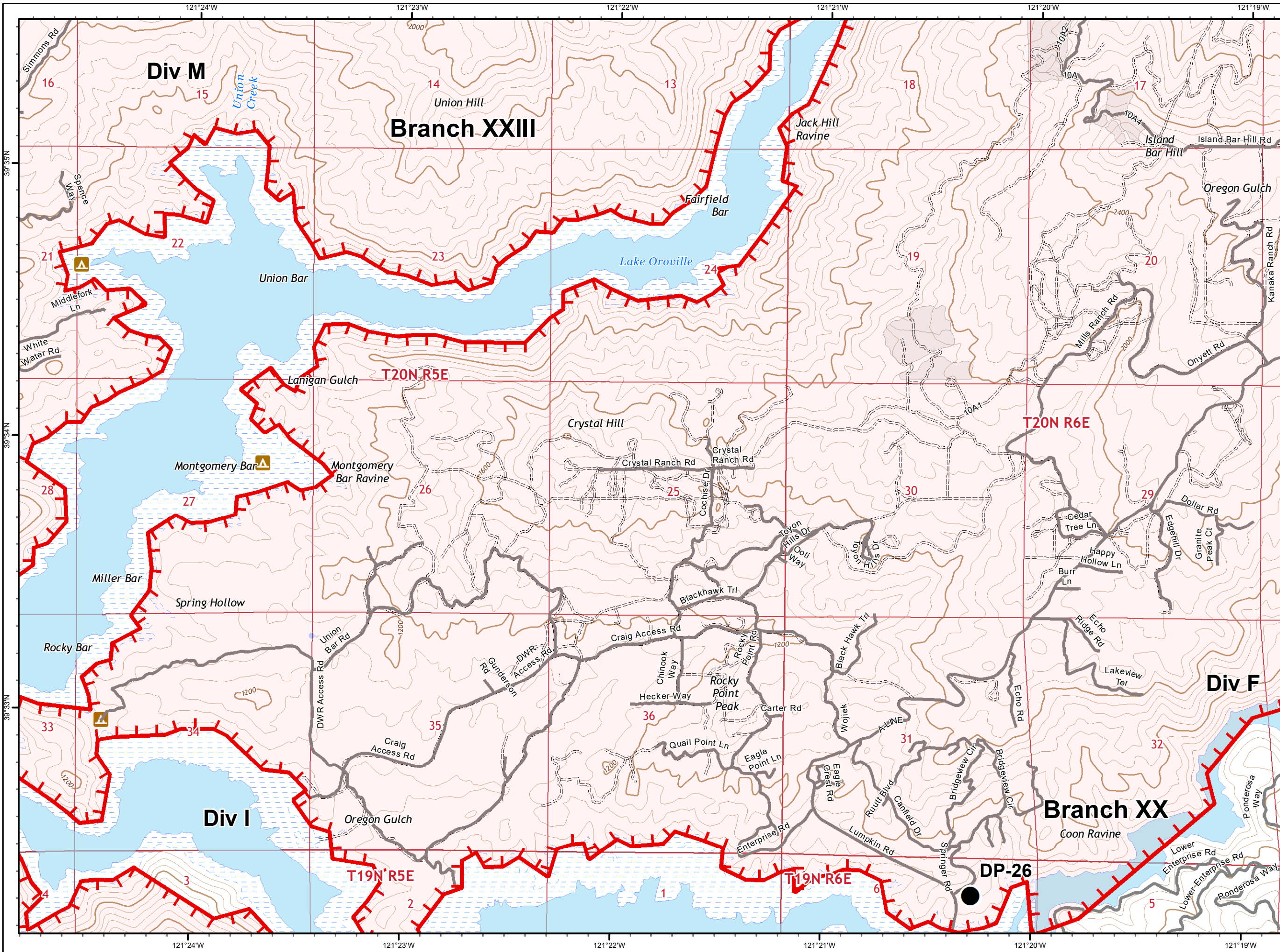
**North Complex
West Zone
CA-BTU-010751
09/11/2020
IAP Map
Branch XXIII
Page 23**



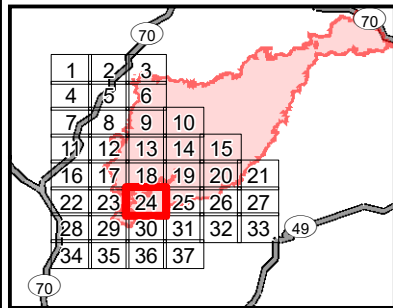
- Division
- Branch
- Zone Break
- Drop Point
- Dip Site
- Staging Area
- Water Source
- Mine
- Spot Fire
- Completed Line
- Uncontrolled Fire Edge
- Completed Dozer Line
- Proposed Dozer Line
- SPI Road
- R - R Road as Line
- H - H Completed Hand Line
- Zone Break Line
- SPI Regeneration Unit

0 0.25 0.5
Miles

IMT 4 GIS
9/11/2020 @ 00:54
NAD83



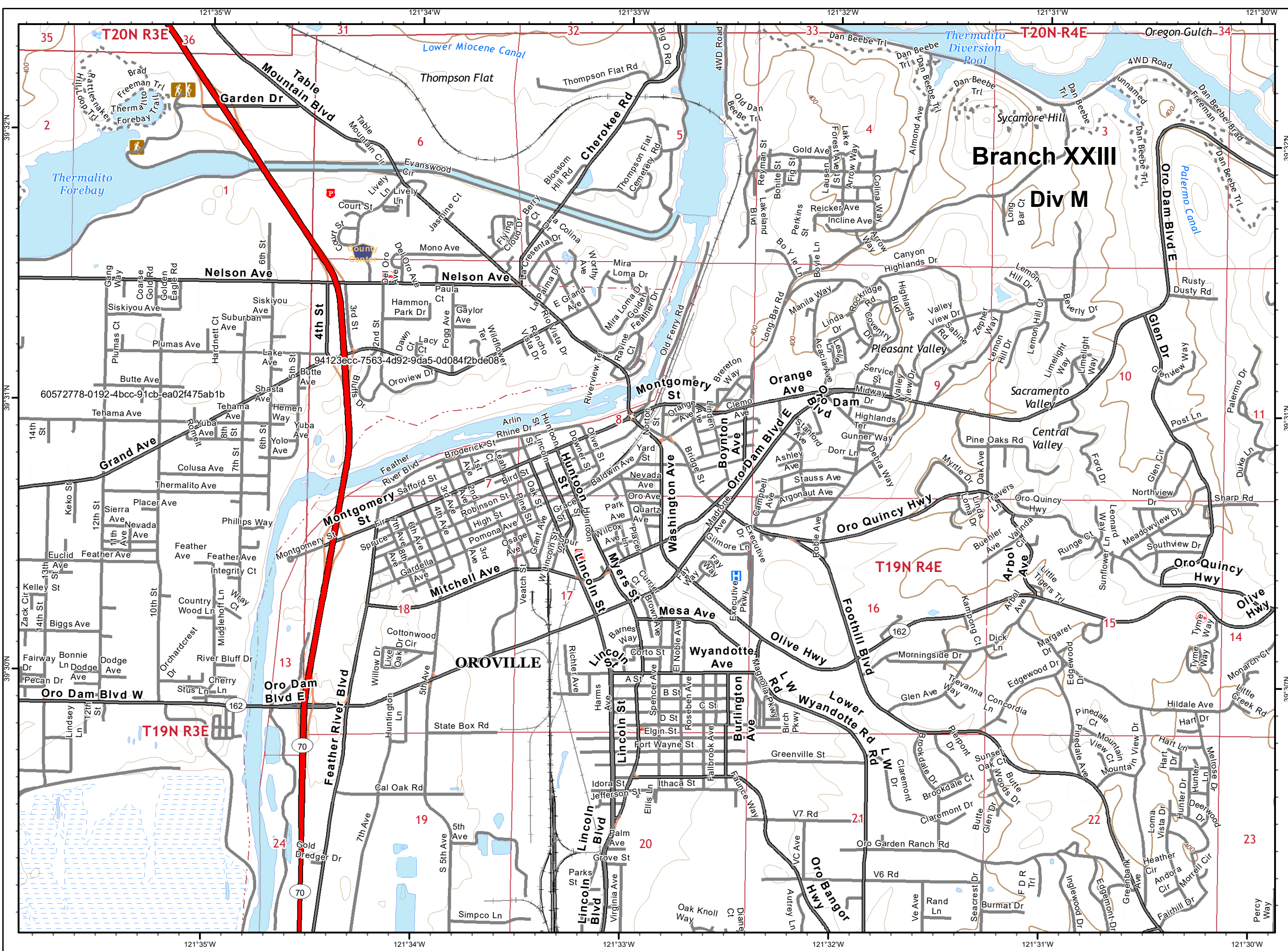
**North Complex
West Zone
CA-BTU-010751
09/11/2020
IAP Map
Branch XXIII
Page 24**



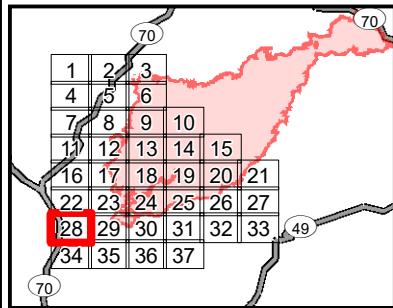
- Division
- Branch
- Zone Break
- Drop Point
- Dip Site
- Staging Area
- Water Source
- Mine
- Spot Fire
- Completed Line
- Uncontrolled Fire Edge
- Completed Dozer Line
- Proposed Dozer Line
- SPI Road
- R - R Road as Line
- H - H Completed Hand Line
- Zone Break Line
- SPI Regeneration Unit

0 0.25 0.5
Miles

IMT 4 GIS
9/11/2020 @ 00:55
NAD83



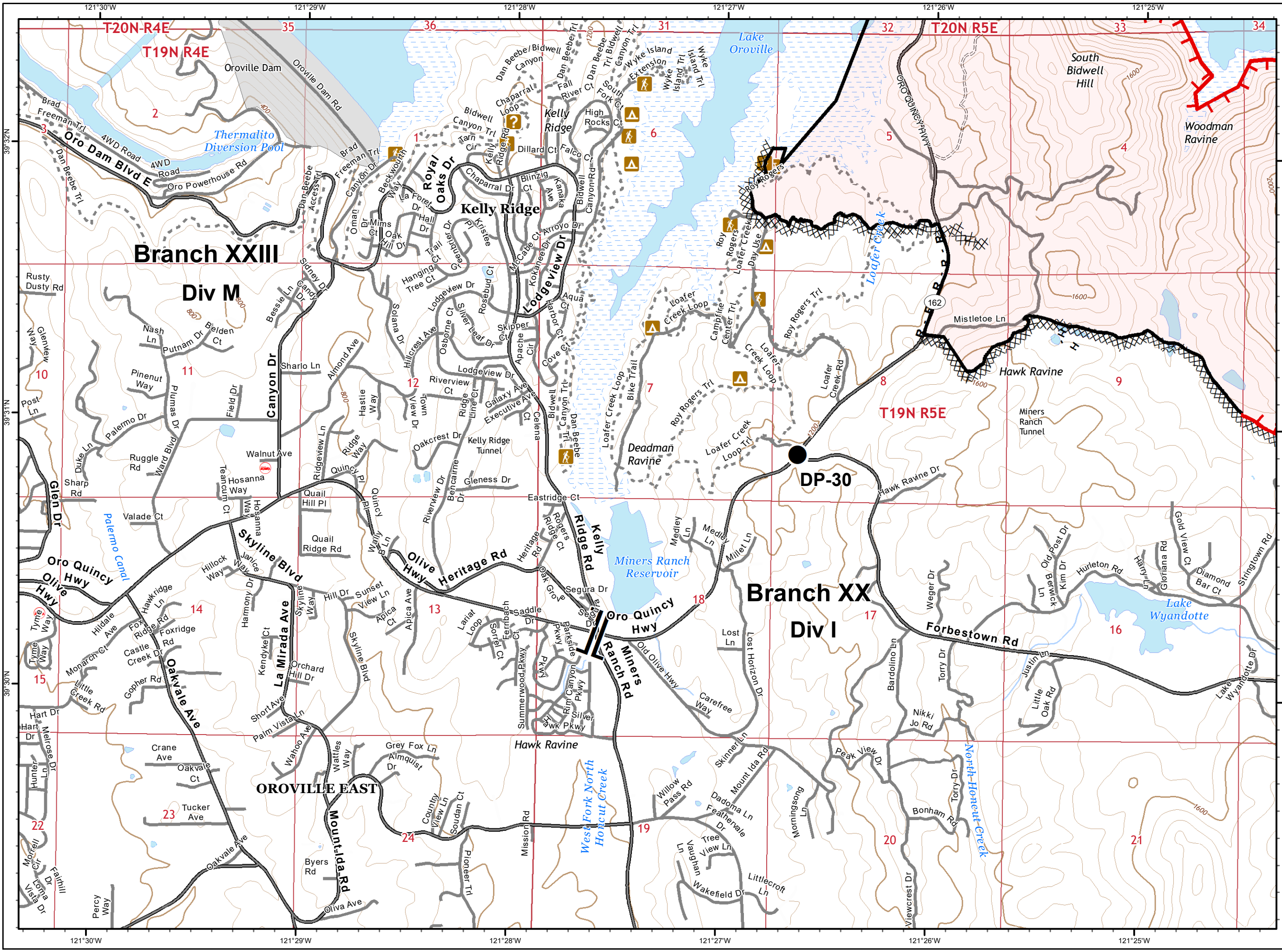
**North Complex
West Zone
CA-BTU-010751
09/11/2020
IAP Map
Branch XXIII
Page 28**



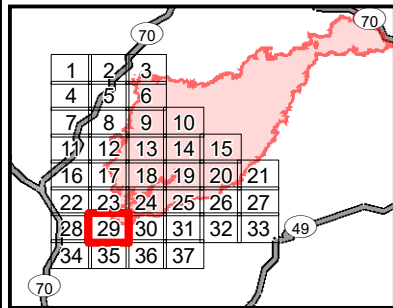
- Division
- Branch
- Zone Break
- Drop Point
- Dip Site
- Staging Area
- Water Source
- Mine
- Spot Fire
- Completed Line
- Uncontrolled Fire Edge
- Completed Dozer Line
- Proposed Dozer Line
- SPI Road
- R - R Road as Line
- H - H Completed Hand Line
- Zone Break Line
- SPI Regeneration Unit

0 0.25 0.5
Miles

IMT 4 GIS
9/11/2020 @ 00:56
NAD83



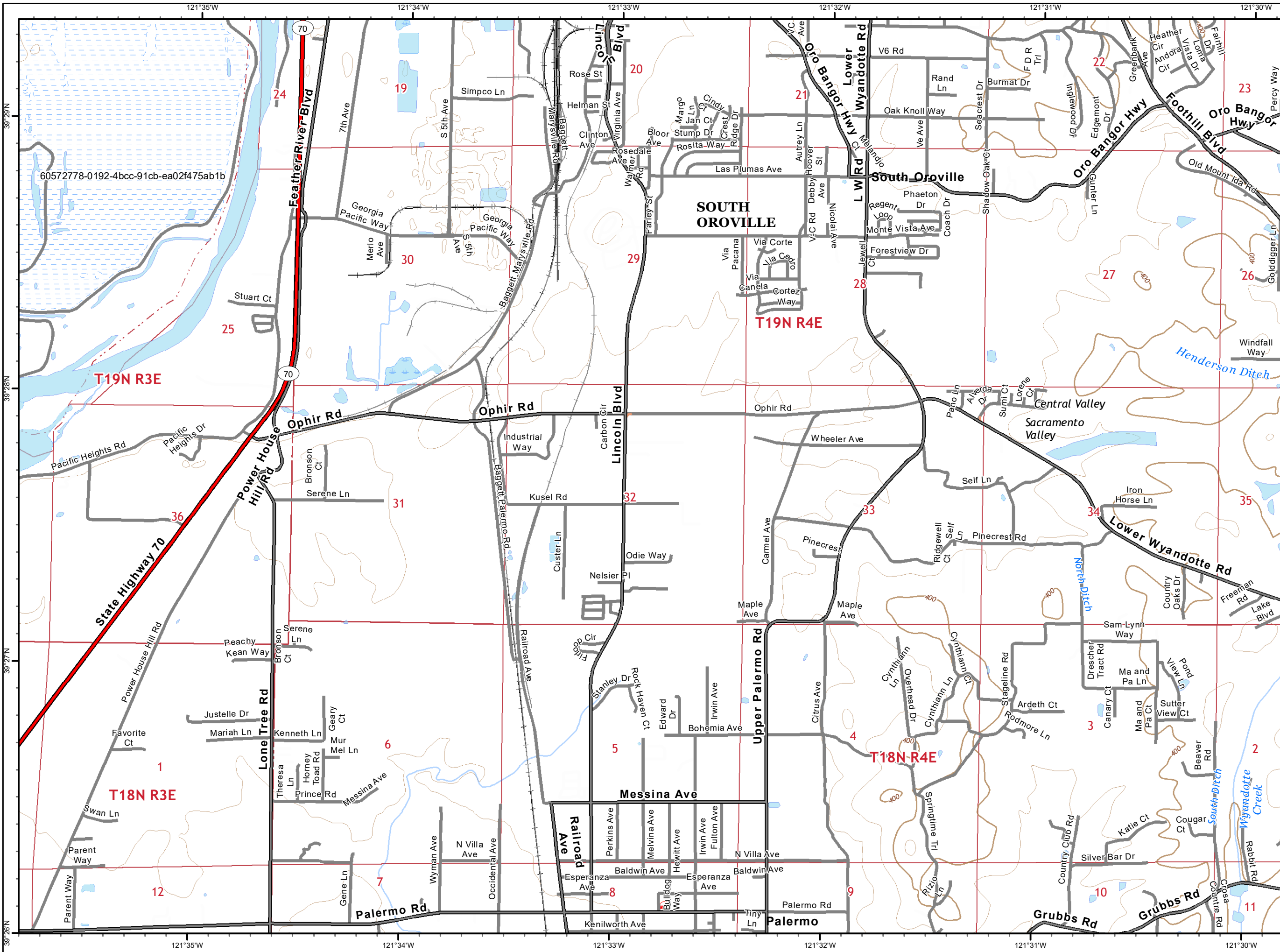
**North Complex
West Zone
CA-BTU-010751
09/11/2020
IAP Map
Branch XXIII
Page 29**



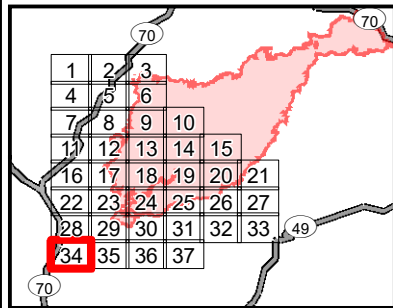
- Division
- Branch
- Zone Break
- Drop Point
- Dip Site
- Staging Area
- Water Source
- Mine
- Spot Fire
- Completed Line
- Uncontrolled Fire Edge
- Completed Dozer Line
- Proposed Dozer Line
- SPI Road
- R - R Road as Line
- H - H Completed Hand Line
- Zone Break Line
- SPI Regeneration Unit

0 0.25 0.5
Miles

IMT 4 GIS
9/11/2020 @ 00:56
NAD83



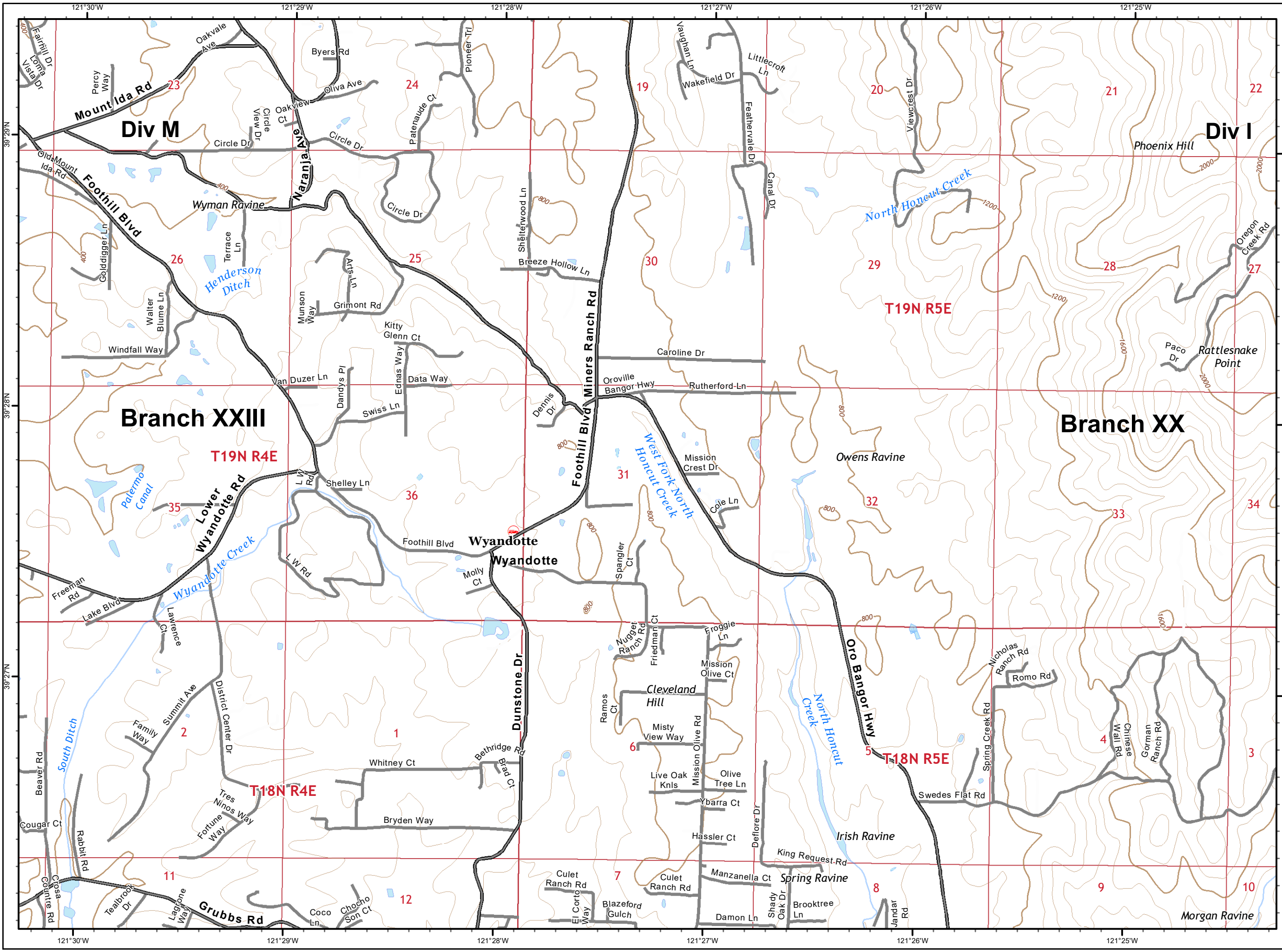
**North Complex
West Zone
CA-BTU-010751
09/11/2020
IAP Map
Branch XXIII
Page 34**



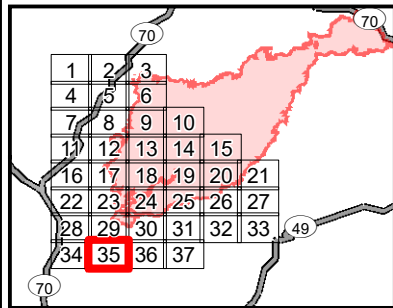
- Division
- Branch
- Zone Break
- Drop Point
- Dip Site
- Staging Area
- Water Source
- Mine
- Spot Fire
- Completed Line
- Uncontrolled Fire Edge
- Completed Dozer Line
- Proposed Dozer Line
- SPI Road
- R - R Road as Line
- H - H Completed Hand Line
- Zone Break Line
- SPI Regeneration Unit

0 0.25 0.5
Miles

IMT 4 GIS
9/11/2020 @ 00:57
NAD83



**North Complex
West Zone
CA-BTU-010751
09/11/2020
IAP Map
Branch XXIII
Page 35**



- Division
- Branch
- Zone Break
- Drop Point
- Dip Site
- Staging Area
- Water Source
- Mine
- Spot Fire
- Completed Line
- Uncontrolled Fire Edge
- Completed Dozer Line
- Proposed Dozer Line
- SPI Road
- R - R Road as Line
- H - H Completed Hand Line
- Zone Break Line
- SPI Regeneration Unit

0 0.25 0.5
Miles

IMT 4 GIS
9/11/2020 @ 00:58
NAD83