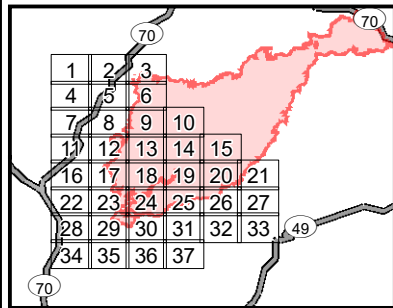



**North Complex  
West Zone  
CA-BTU-010751  
09/11/2020  
IAP Map  
Branch XX  
INDEX**




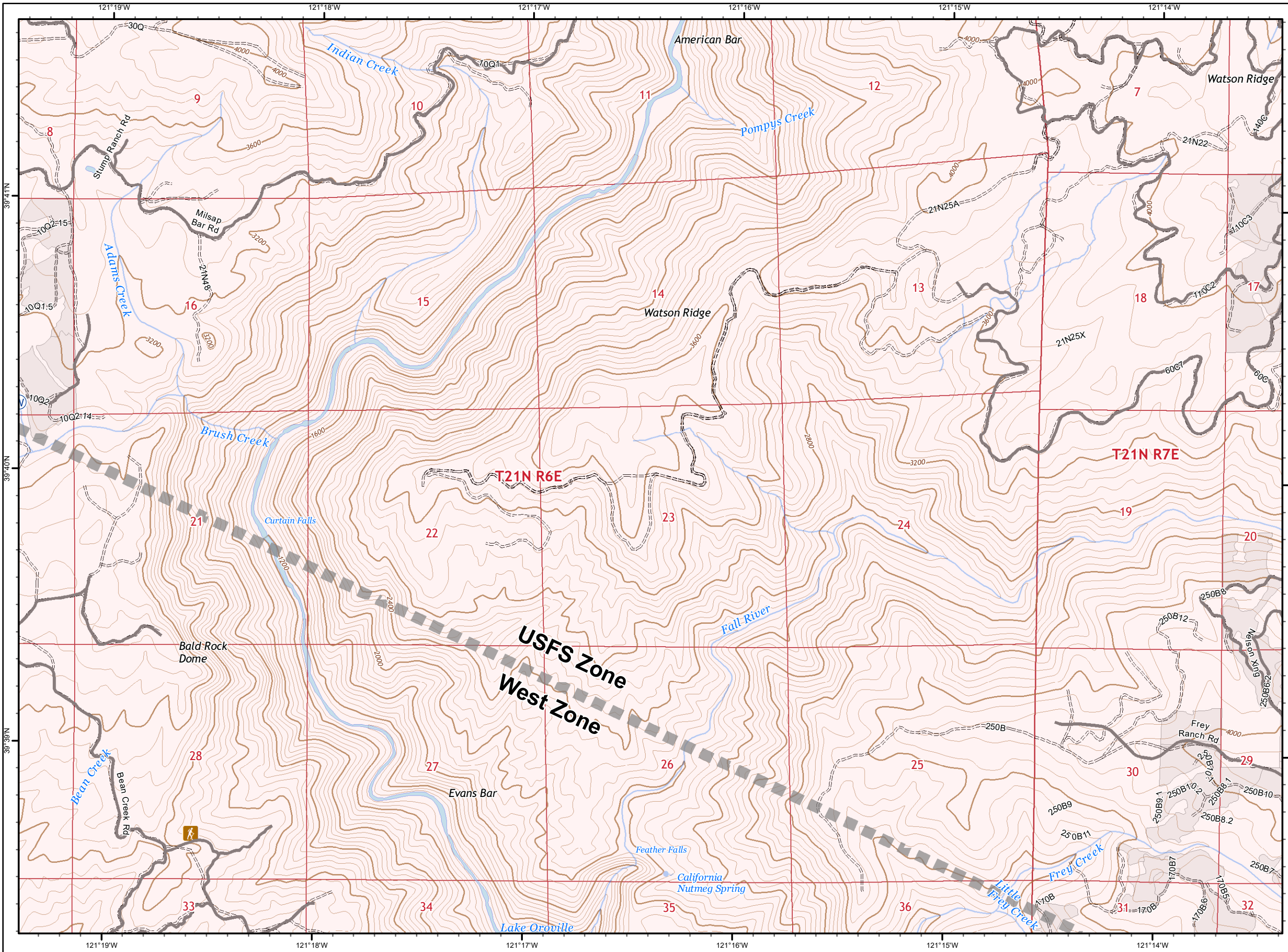
- ( ) Division
- | | Branch
- Zone Break
- Drop Point
- ⊙ Dip Site
- ⊙ Staging Area
- ⊙ Water Source
- ⊙ Mine
- ⊙ Spot Fire
- Completed Line
- Uncontrolled Fire Edge
- ⊗ Completed Dozer Line
- ⊗ Proposed Dozer Line
- ⊗ SPI Road
- R - R Road as Line
- H - H Completed Hand Line
- Zone Break Line
- SPI Regeneration Unit



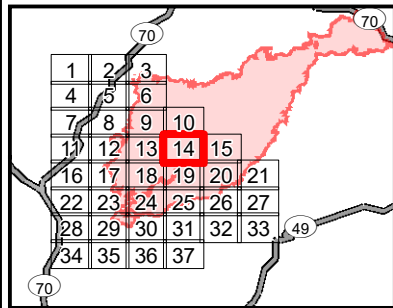
0 2.75 5.5  
Miles

IMT 4 GIS  
9/11/2020 @ 00:58  
NAD83





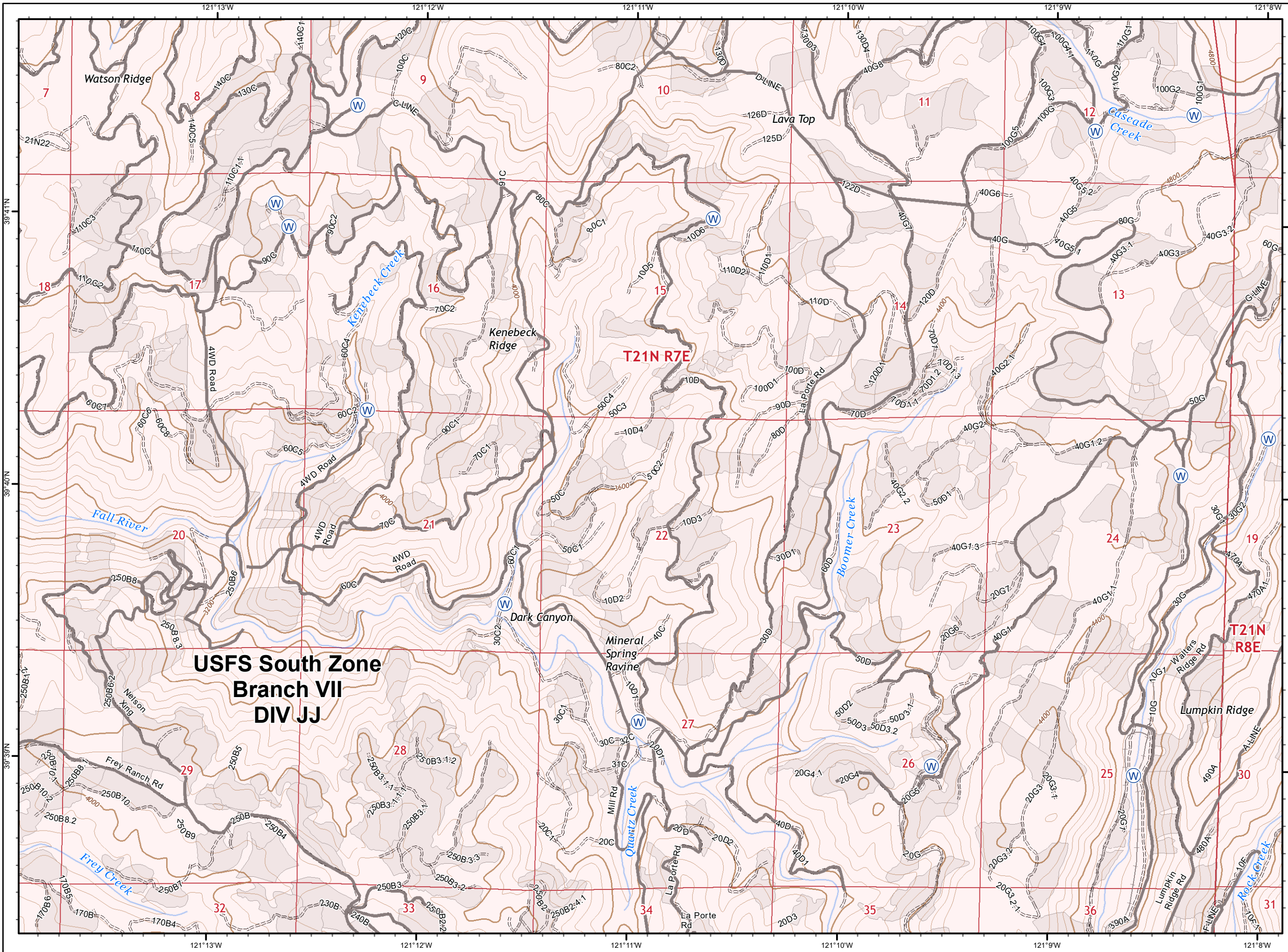
**North Complex  
West Zone  
CA-BTU-010751  
09/11/2020  
IAP Map  
Branch XX  
Page 14**



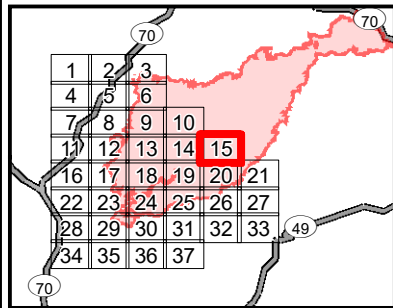
- Division
- Branch
- Zone Break
- Drop Point
- Dip Site
- Staging Area
- Water Source
- Mine
- Spot Fire
- Completed Line
- Uncontrolled Fire Edge
- Completed Dozer Line
- Proposed Dozer Line
- SPI Road
- R - R Road as Line
- H - H Completed Hand Line
- Zone Break Line
- SPI Regeneration Unit

0 0.25 0.5  
Miles

IMT 4 GIS  
9/11/2020 @ 00:59  
NAD83



**North Complex  
West Zone  
CA-BTU-010751  
09/11/2020  
IAP Map  
Branch XX  
Page 15**

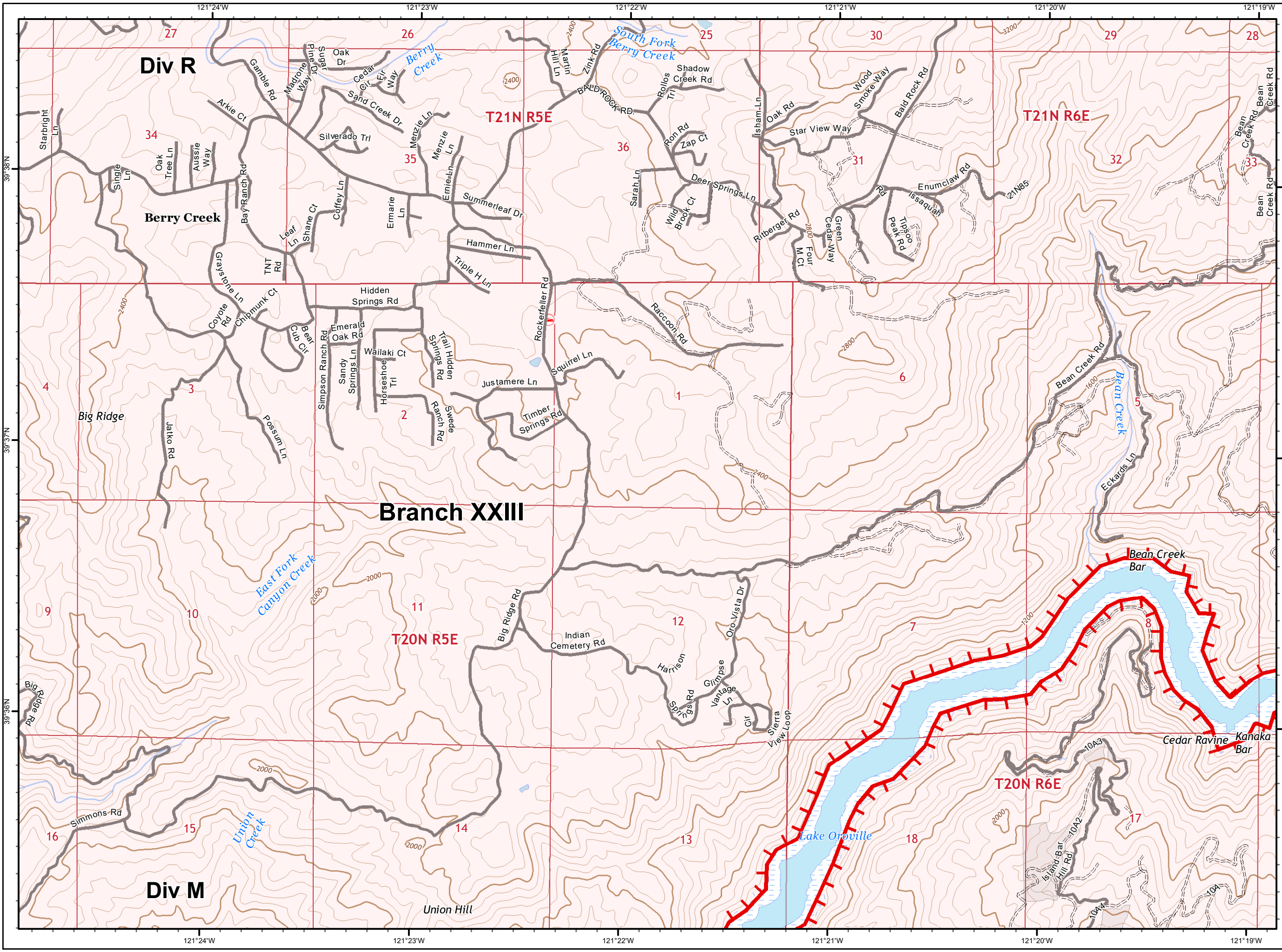


**USFS South Zone  
Branch VII  
DIV JJ**

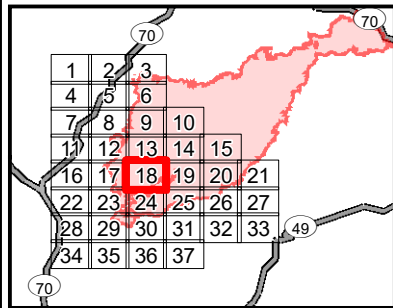
- Division
- Branch
- Zone Break
- Drop Point
- Dip Site
- Staging Area
- Water Source
- Mine
- Spot Fire
- Completed Line
- Uncontrolled Fire Edge
- Completed Dozer Line
- Proposed Dozer Line
- SPI Road
- R - R Road as Line
- H - H Completed Hand Line
- Zone Break Line
- SPI Regeneration Unit

0 0.25 0.5  
Miles

IMT 4 GIS  
9/11/2020 @ 00:59  
NAD83



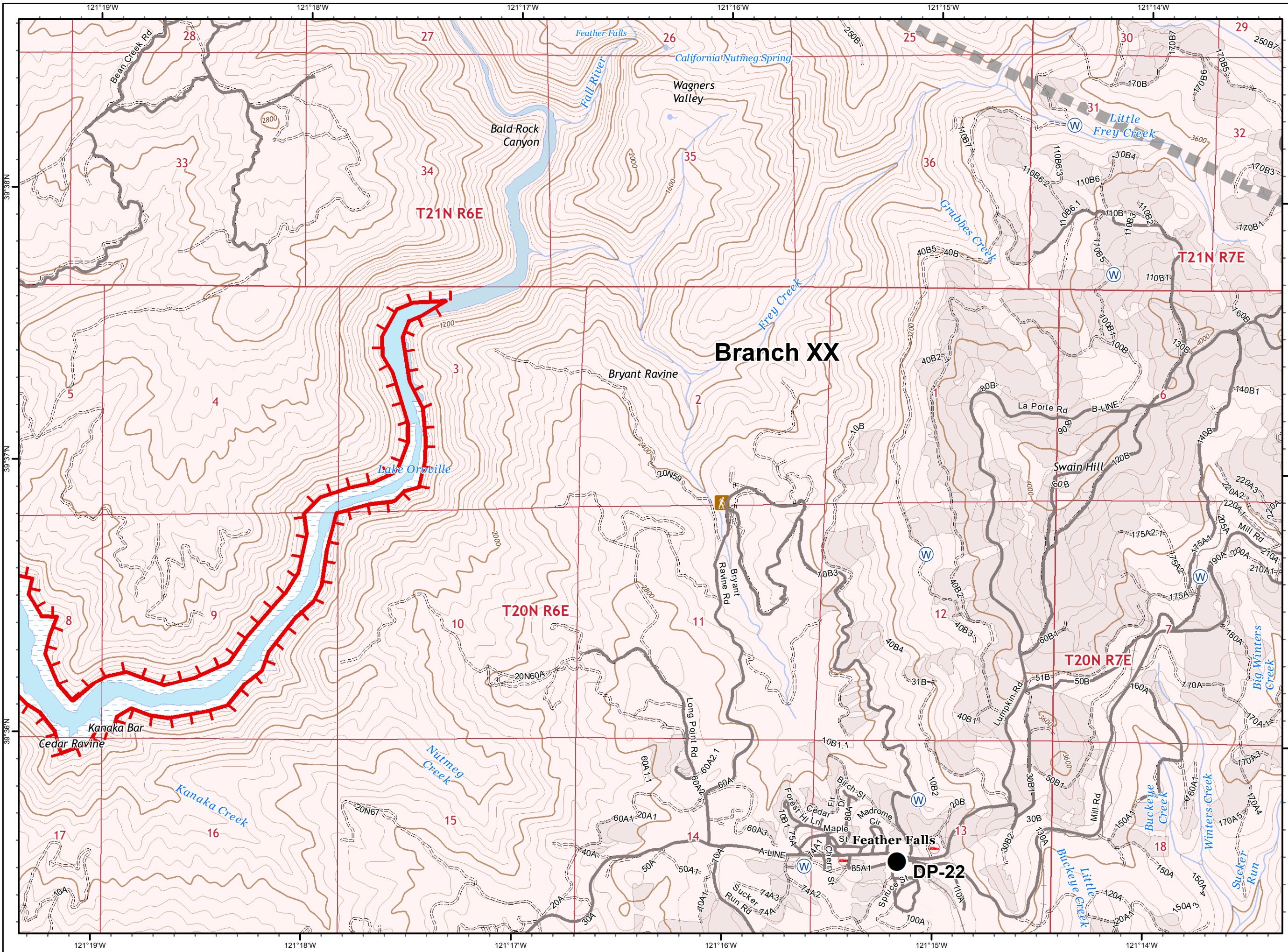
**North Complex  
West Zone  
CA-BTU-010751  
09/11/2020  
IAP Map  
Branch XX  
Page 18**



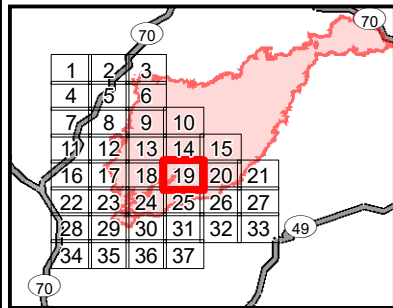
- Division
- Branch
- Zone Break
- Drop Point
- Dip Site
- Staging Area
- Water Source
- Mine
- Spot Fire
- Completed Line
- Uncontrolled Fire Edge
- Completed Dozer Line
- Proposed Dozer Line
- SPI Road
- R - R Road as Line
- H - H Completed Hand Line
- Zone Break Line
- SPI Regeneration Unit

0 0.25 0.5  
Miles

IMT 4 GIS  
9/11/2020 @ 01:00  
NAD83



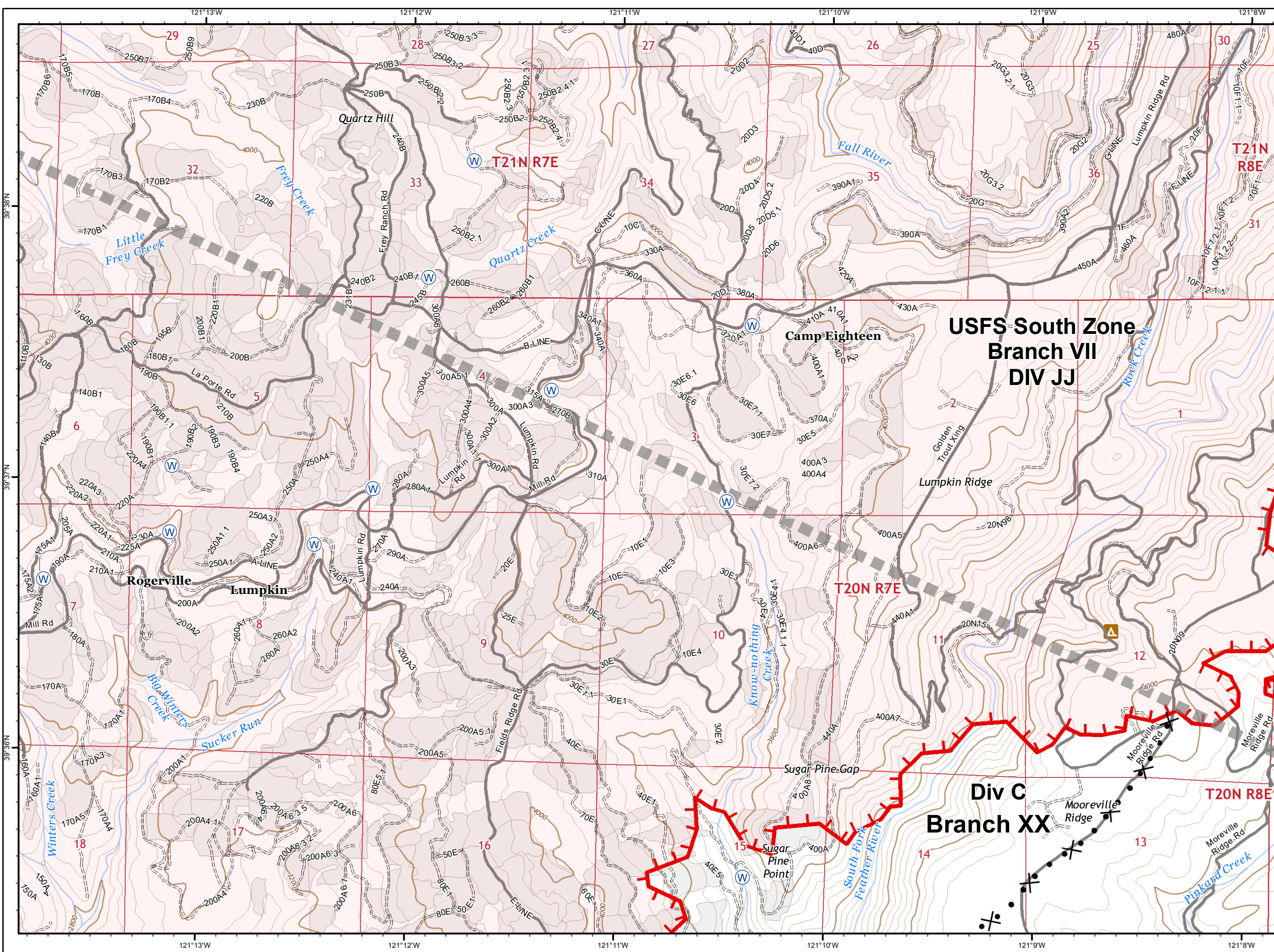
**North Complex  
West Zone  
CA-BTU-010751  
09/11/2020  
IAP Map  
Branch XX  
Page 19**



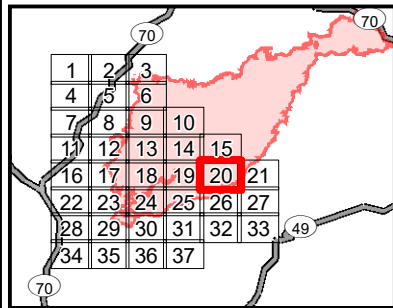
- ( ) Division
- | | Branch
- Zone Break
- Drop Point
- Dip Site
- (S) Staging Area
- (W) Water Source
- ⚡ Mine
- ⚡ Spot Fire
- Completed Line
- Uncontrolled Fire Edge
- XXXXX Completed Dozer Line
- ⋈ Proposed Dozer Line
- ==== SPI Road
- R - R Road as Line
- H - H Completed Hand Line
- ▬ Zone Break Line
- ▬ SPI Regeneration Unit

0 0.25 0.5  
Miles

IMT 4 GIS  
9/11/2020 @ 01:00  
NAD83



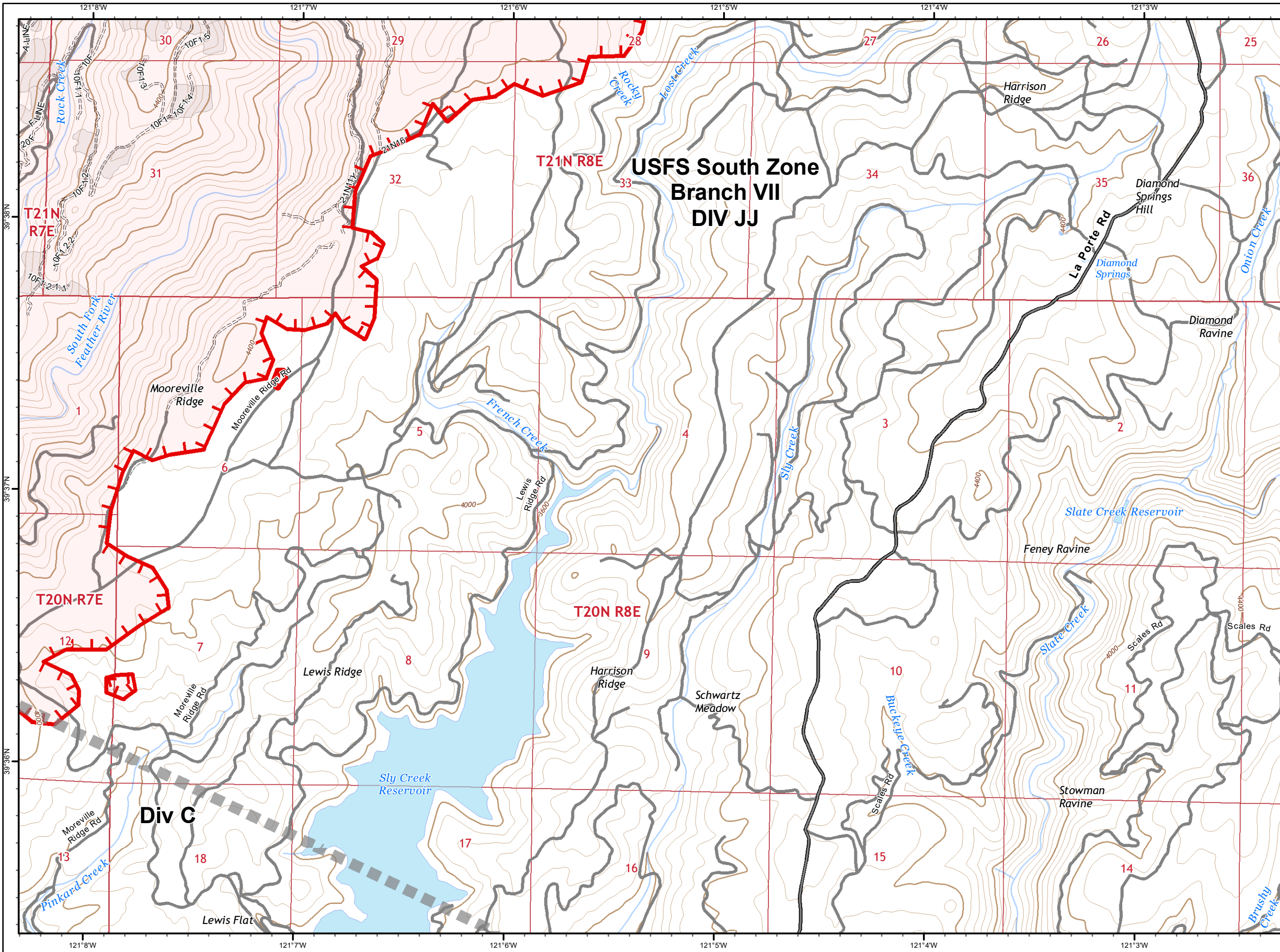
**North Complex  
West Zone  
CA-BTU-010751  
09/11/2020  
IAP Map  
Branch XX  
Page 20**



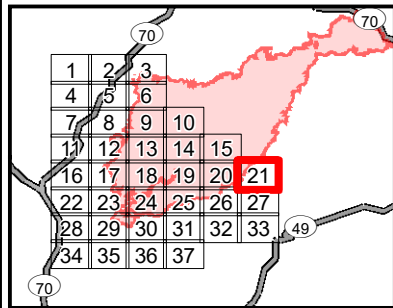
- ( ) Division
- | | Branch
- Zone Break
- Drop Point
- Dip Site
- ⊙ Staging Area
- ⊙ Water Source
- ⊙ Mine
- ⊙ Spot Fire
- Completed Line
- Uncontrolled Fire Edge
- XXXXX Completed Dozer Line
- ⊙ Proposed Dozer Line
- SPI Road
- R - R Road as Line
- H - H Completed Hand Line
- Zone Break Line
- SPI Regeneration Unit

0 0.25 0.5  
Miles

IMT 4 GIS  
9/11/2020 @ 01:01  
NAD83



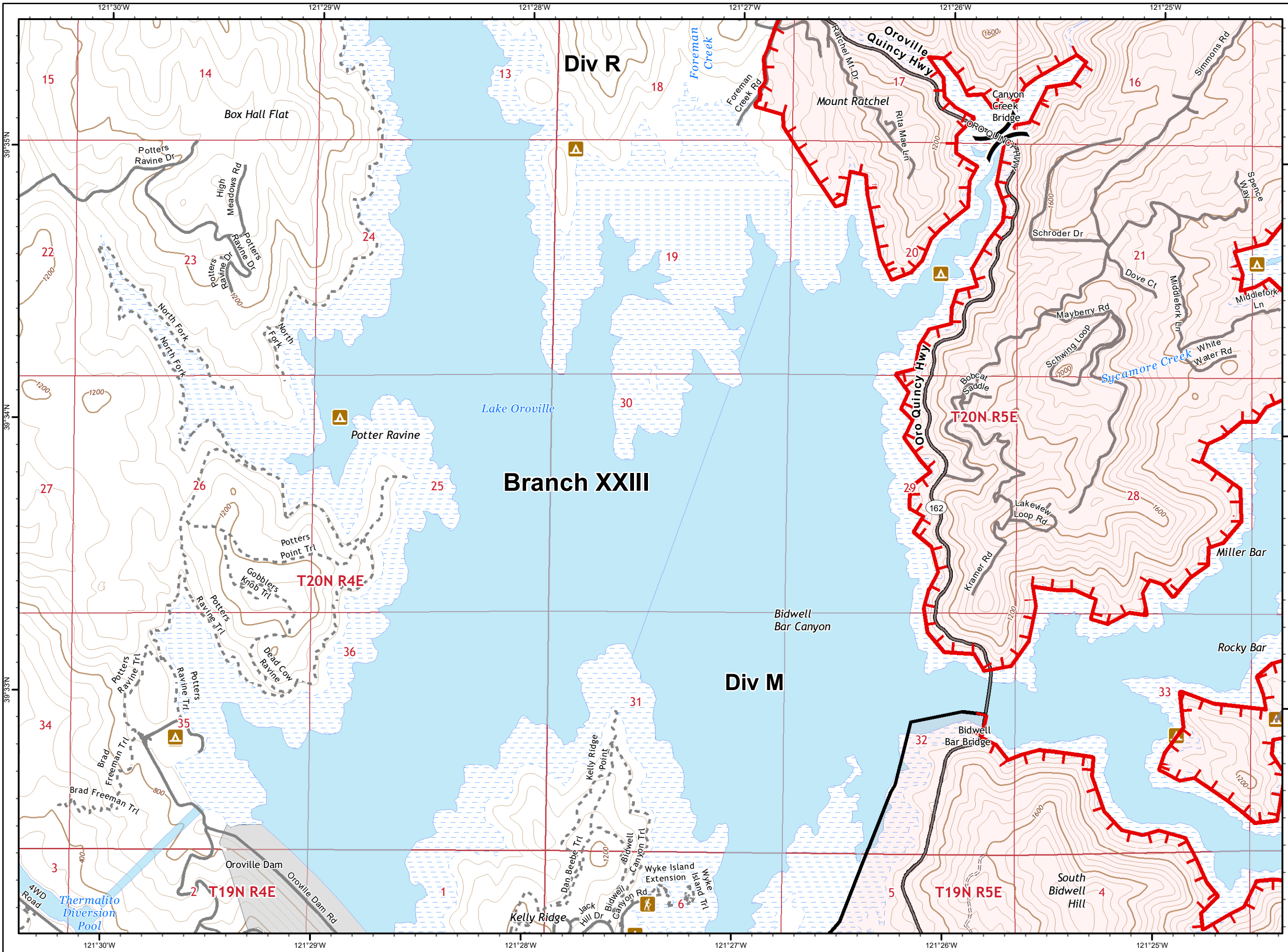
**North Complex  
West Zone  
CA-BTU-010751  
09/11/2020  
IAP Map  
Branch XX  
Page 21**



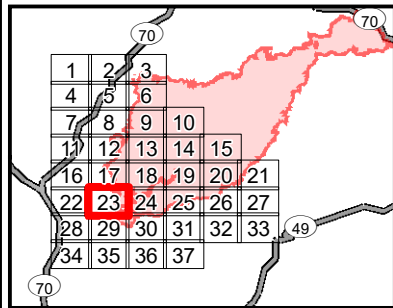
- Division
- Branch
- Zone Break
- Drop Point
- Dip Site
- Staging Area
- Water Source
- Mine
- Spot Fire
- Completed Line
- Uncontrolled Fire Edge
- Completed Dozer Line
- Proposed Dozer Line
- SPI Road
- R - R Road as Line
- H - H Completed Hand Line
- Zone Break Line
- SPI Regeneration Unit

0 0.25 0.5  
Miles

IMT 4 GIS  
9/11/2020 @ 01:02  
NAD83



**North Complex  
West Zone  
CA-BTU-010751  
09/11/2020  
IAP Map  
Branch XX  
Page 23**

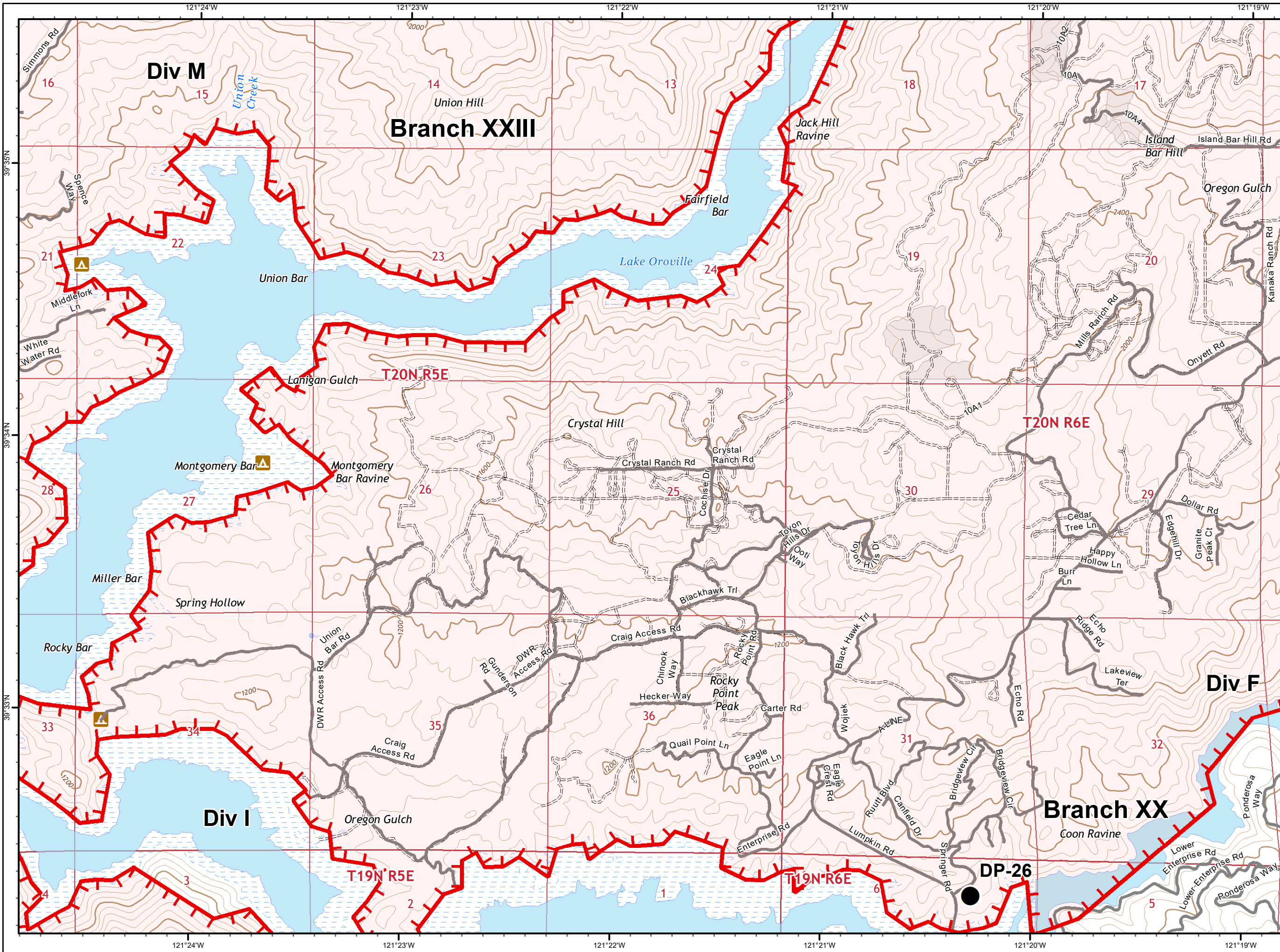


- Division
- Branch
- Zone Break
- Drop Point
- Dip Site
- Staging Area
- Water Source
- Mine
- Spot Fire
- Completed Line
- Uncontrolled Fire Edge
- Completed Dozer Line
- Proposed Dozer Line
- SPI Road
- R - R Road as Line
- H - H Completed Hand Line
- Zone Break Line
- SPI Regeneration Unit

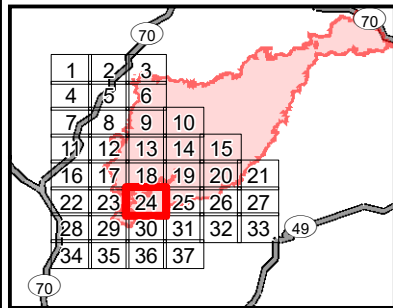
0 0.25 0.5  
Miles

IMT 4 GIS  
9/11/2020 @ 01:02  
NAD83





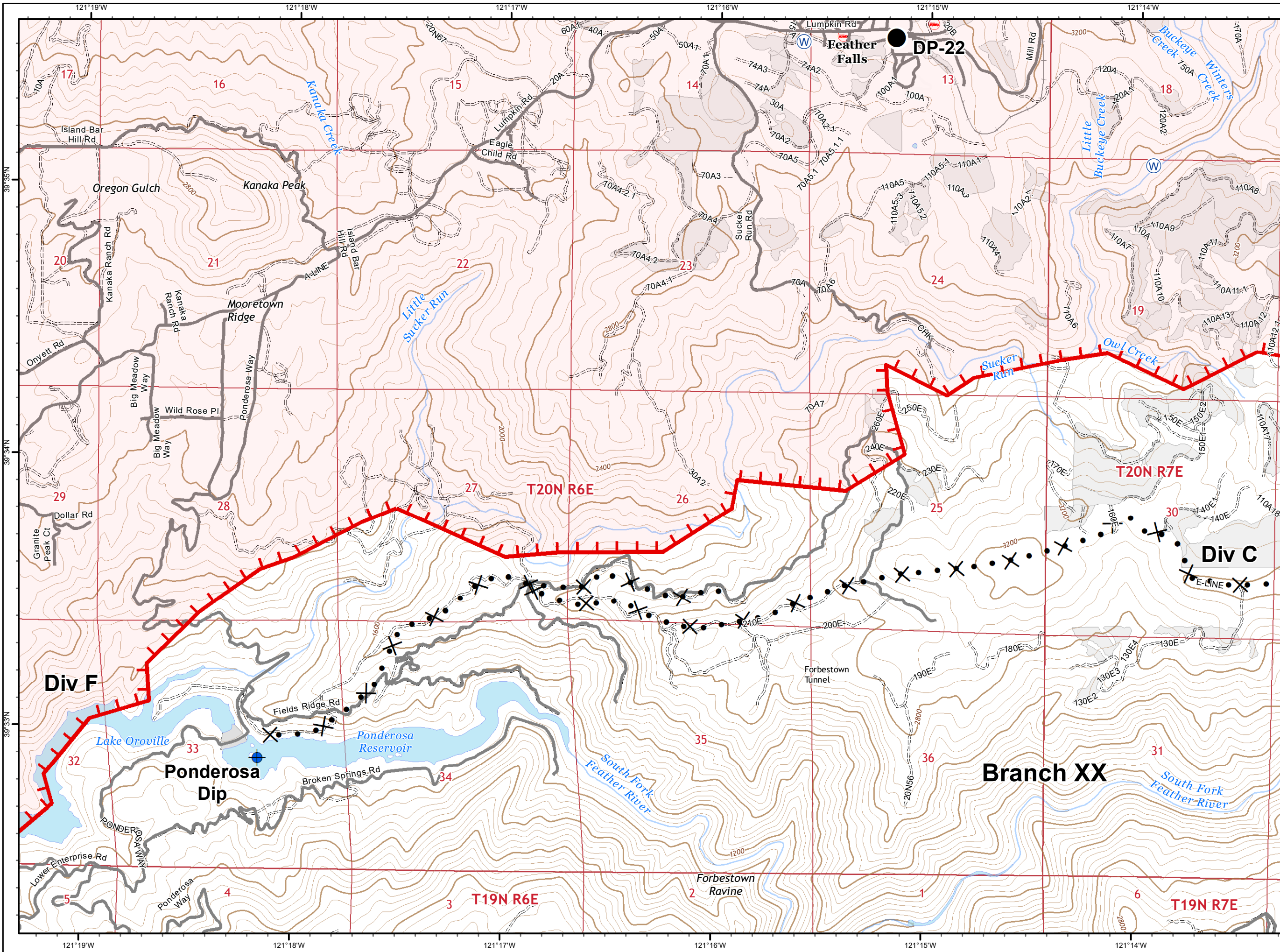
**North Complex  
West Zone  
CA-BTU-010751  
09/11/2020  
IAP Map  
Branch XX  
Page 24**



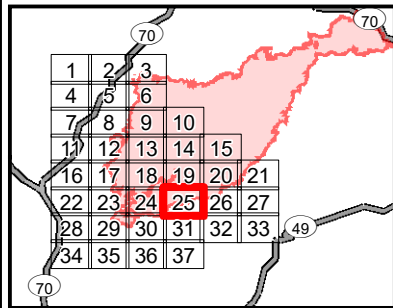
- Division
- Branch
- Zone Break
- Drop Point
- Dip Site
- Staging Area
- Water Source
- Mine
- Spot Fire
- Completed Line
- Uncontrolled Fire Edge
- Completed Dozer Line
- Proposed Dozer Line
- SPI Road
- R - R Road as Line
- H - H Completed Hand Line
- Zone Break Line
- SPI Regeneration Unit

0 0.25 0.5  
Miles

IMT 4 GIS  
9/11/2020 @ 01:03  
NAD83



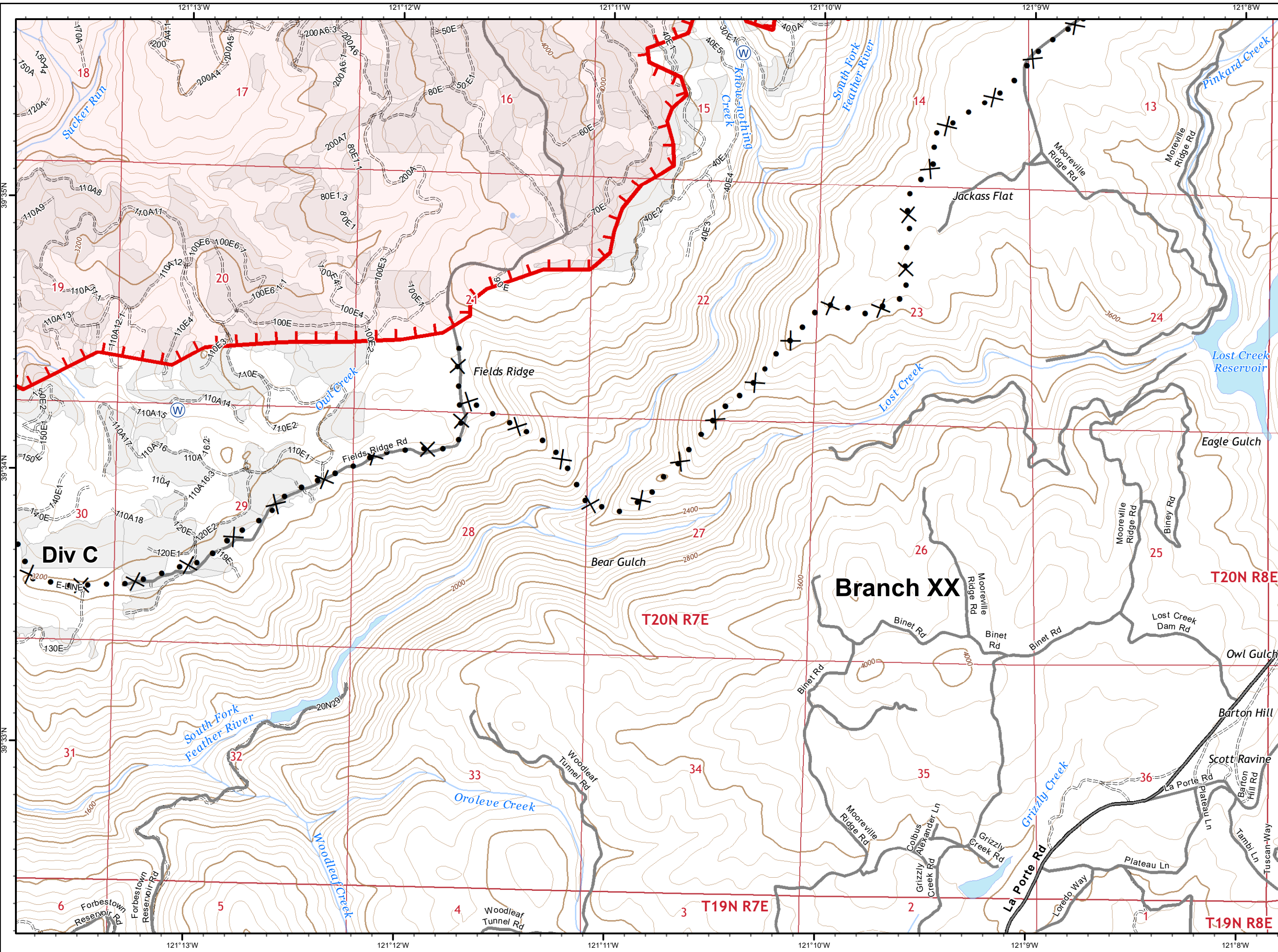
**North Complex  
West Zone  
CA-BTU-010751  
09/11/2020  
IAP Map  
Branch XX  
Page 25**



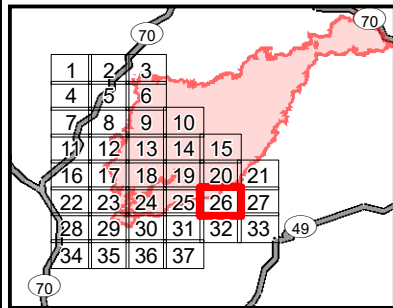
- Division
- Branch
- Zone Break
- Drop Point
- Dip Site
- Staging Area
- Water Source
- Mine
- Spot Fire
- Completed Line
- Uncontrolled Fire Edge
- Completed Dozer Line
- Proposed Dozer Line
- SPI Road
- R - R Road as Line
- H - H Completed Hand Line
- Zone Break Line
- SPI Regeneration Unit

0 0.25 0.5  
Miles

IMT 4 GIS  
9/11/2020 @ 01:03  
NAD83



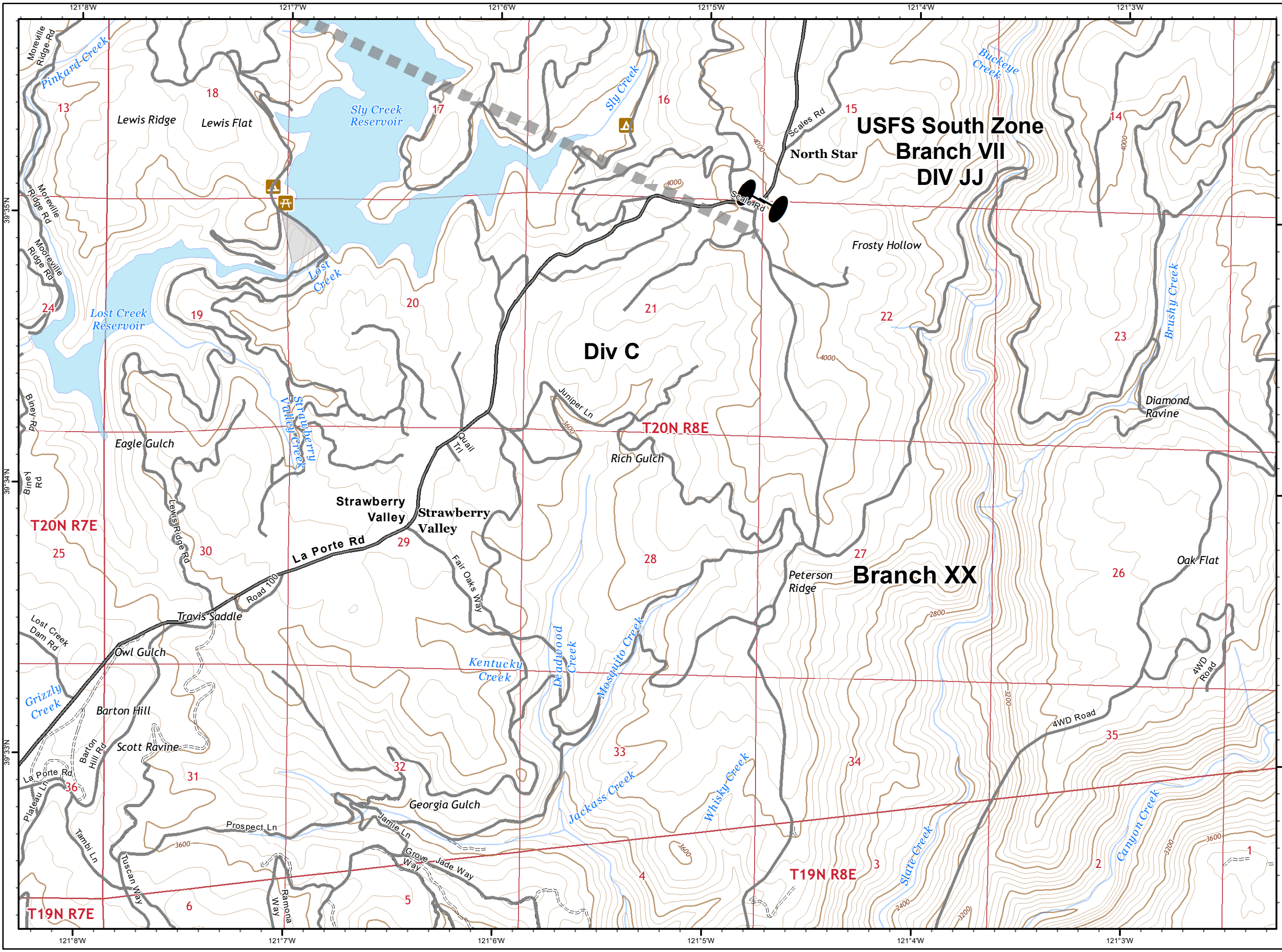
**North Complex  
West Zone  
CA-BTU-010751  
09/11/2020  
IAP Map  
Branch XX  
Page 26**



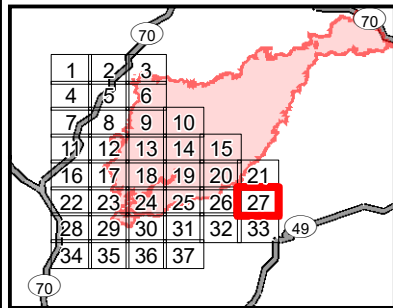
- Division
- Branch
- Zone Break
- Drop Point
- Dip Site
- Staging Area
- Water Source
- Mine
- Spot Fire
- Completed Line
- Uncontrolled Fire Edge
- Completed Dozer Line
- Proposed Dozer Line
- SPI Road
- R - R Road as Line
- H - H Completed Hand Line
- Zone Break Line
- SPI Regeneration Unit

0 0.25 0.5  
Miles

IMT 4 GIS  
9/11/2020 @ 01:04  
NAD83



**North Complex  
West Zone  
CA-BTU-010751  
09/11/2020  
IAP Map  
Branch XX  
Page 27**

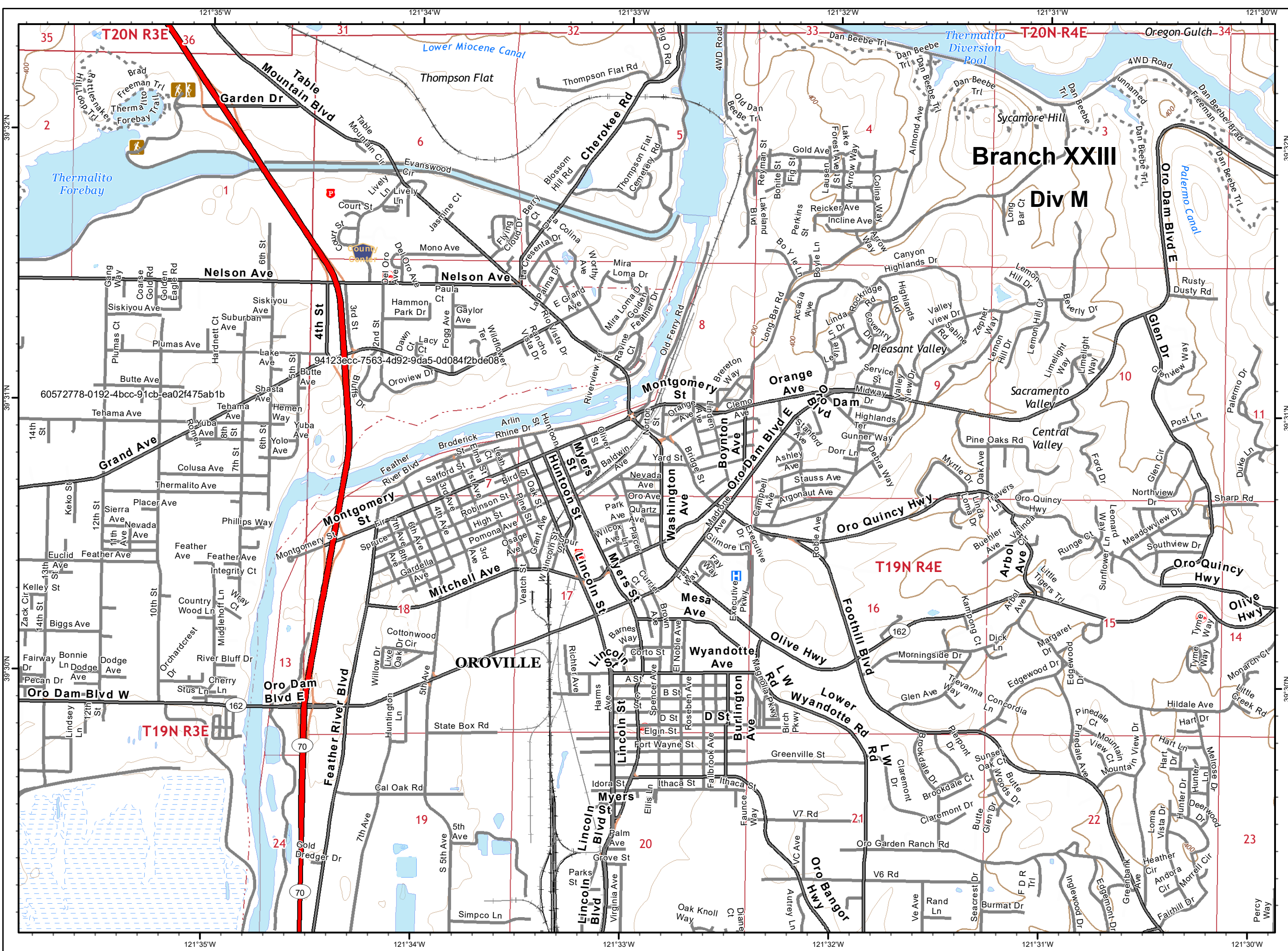


- Division
- Branch
- Zone Break
- Drop Point
- Dip Site
- Staging Area
- Water Source
- Mine
- Spot Fire
- Completed Line
- Uncontrolled Fire Edge
- Completed Dozer Line
- Proposed Dozer Line
- SPI Road
- R - R Road as Line
- H - H Completed Hand Line
- Zone Break Line
- SPI Regeneration Unit

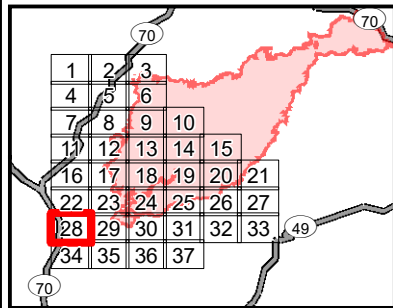
CAL FIRE logo with 'IMT 4' and 'INTEGRATED INCIDENT MANAGEMENT TEAM' text. Below it is a scale bar showing 0, 0.25, and 0.5 miles, and a north arrow.

IMT 4 GIS  
9/11/2020 @ 01:05  
NAD83





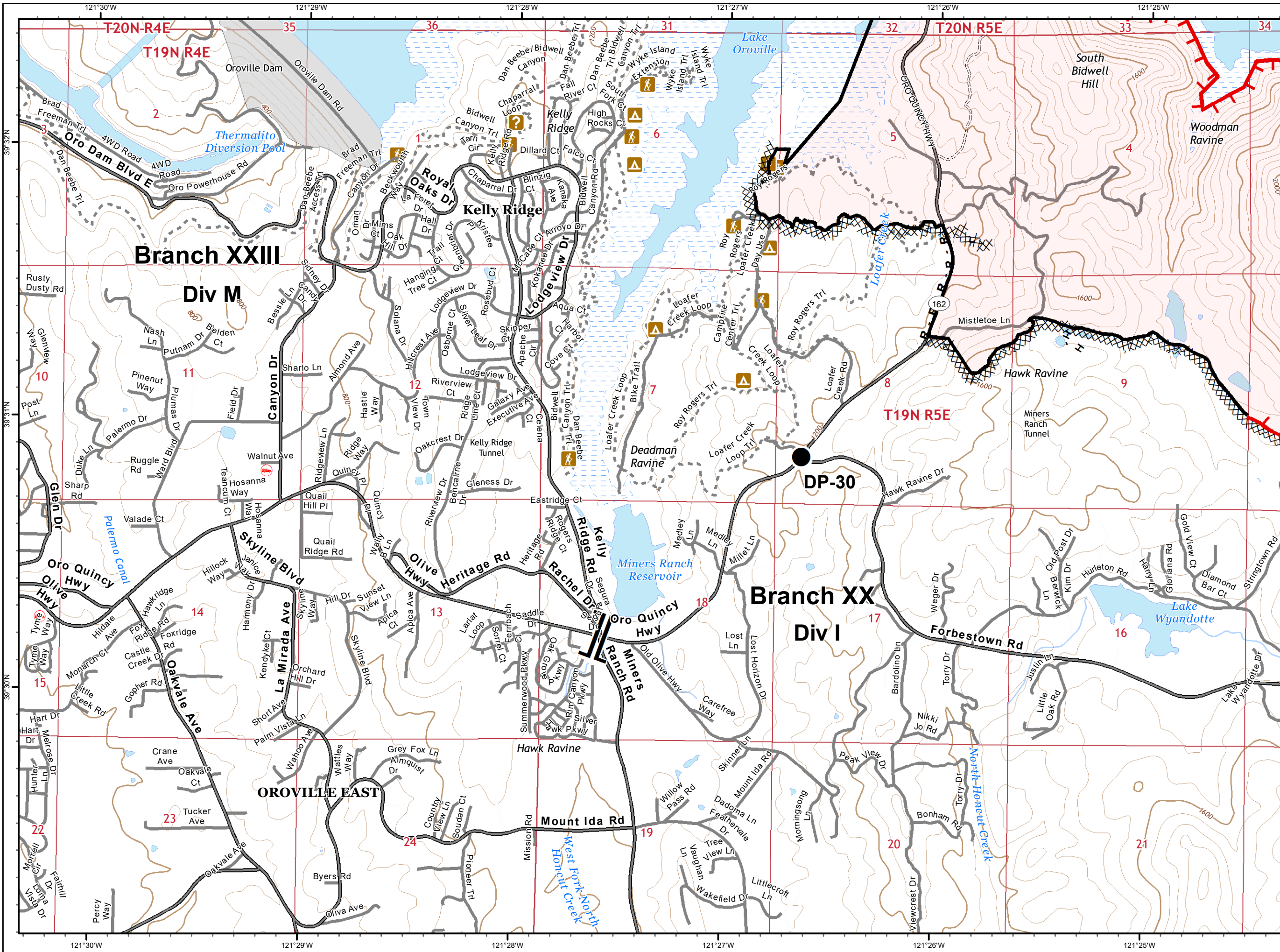
**North Complex**  
**West Zone**  
**CA-BTU-010751**  
**09/11/2020**  
**IAP Map**  
**Branch XX**  
**Page 28**



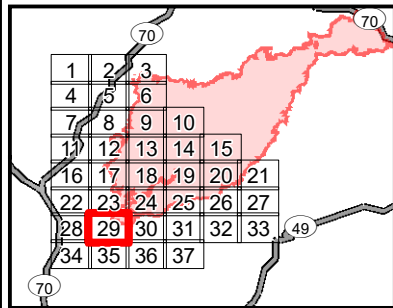
- Division
- Branch
- Zone Break
- Drop Point
- Dip Site
- Staging Area
- Water Source
- Mine
- Spot Fire
- Completed Line
- Uncontrolled Fire Edge
- Completed Dozer Line
- Proposed Dozer Line
- SPI Road
- R - R Road as Line
- H - H Completed Hand Line
- Zone Break Line
- SPI Regeneration Unit

0 0.25 0.5  
Miles

IMT 4 GIS  
9/11/2020 @ 01:05  
NAD83



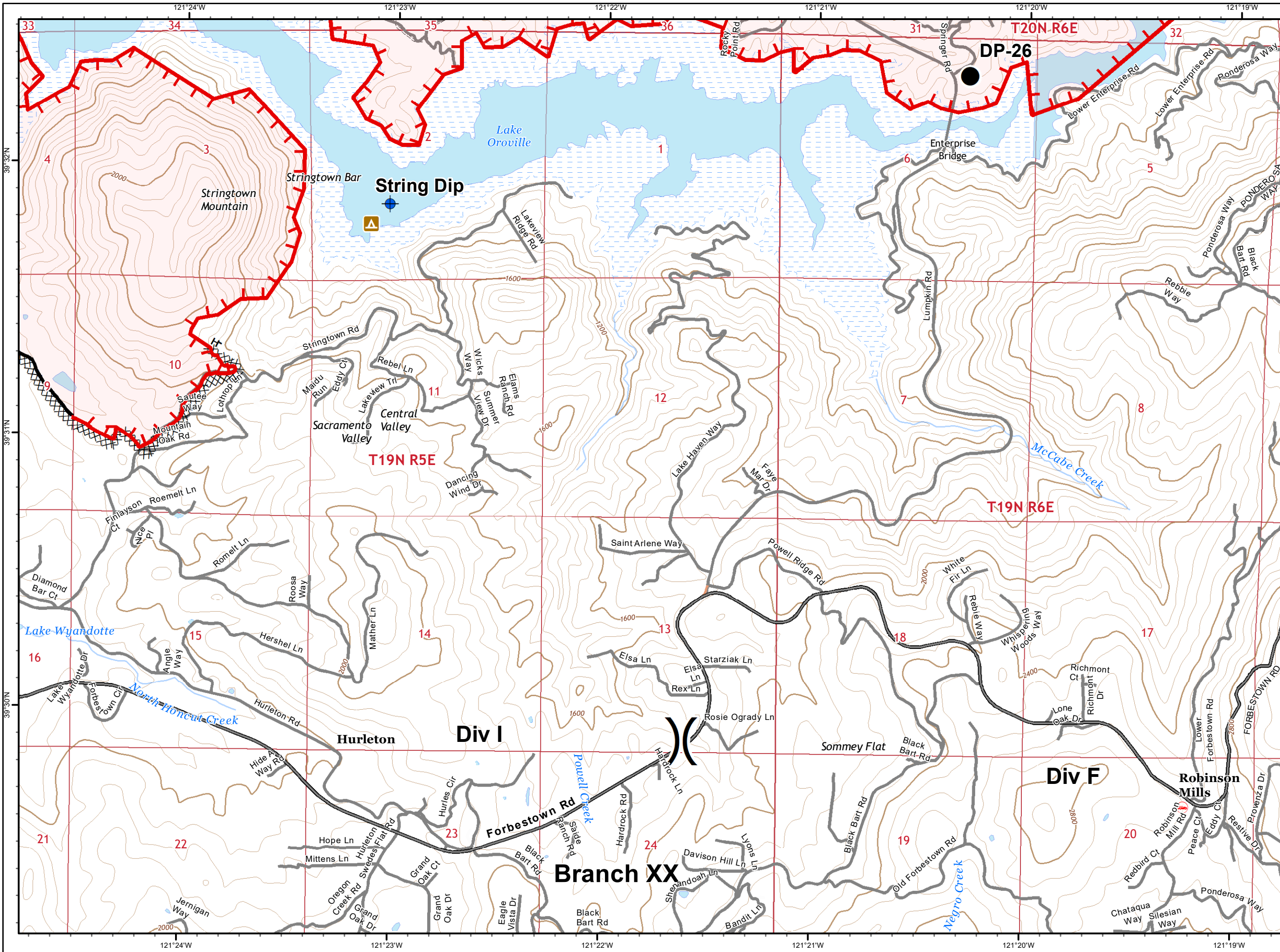
**North Complex  
West Zone  
CA-BTU-010751  
09/11/2020  
IAP Map  
Branch XX  
Page 29**



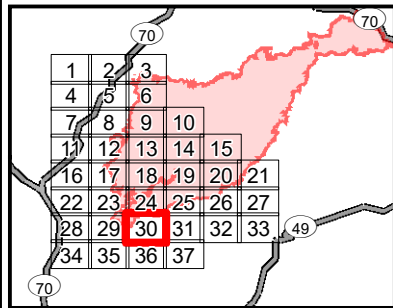
- Division
- Branch
- Zone Break
- Drop Point
- Dip Site
- Staging Area
- Water Source
- Mine
- Spot Fire
- Completed Line
- Uncontrolled Fire Edge
- Completed Dozer Line
- Proposed Dozer Line
- SPI Road
- R - R Road as Line
- H - H Completed Hand Line
- Zone Break Line
- SPI Regeneration Unit

0 0.25 0.5  
Miles

IMT 4 GIS  
9/11/2020 @ 01:06  
NAD83



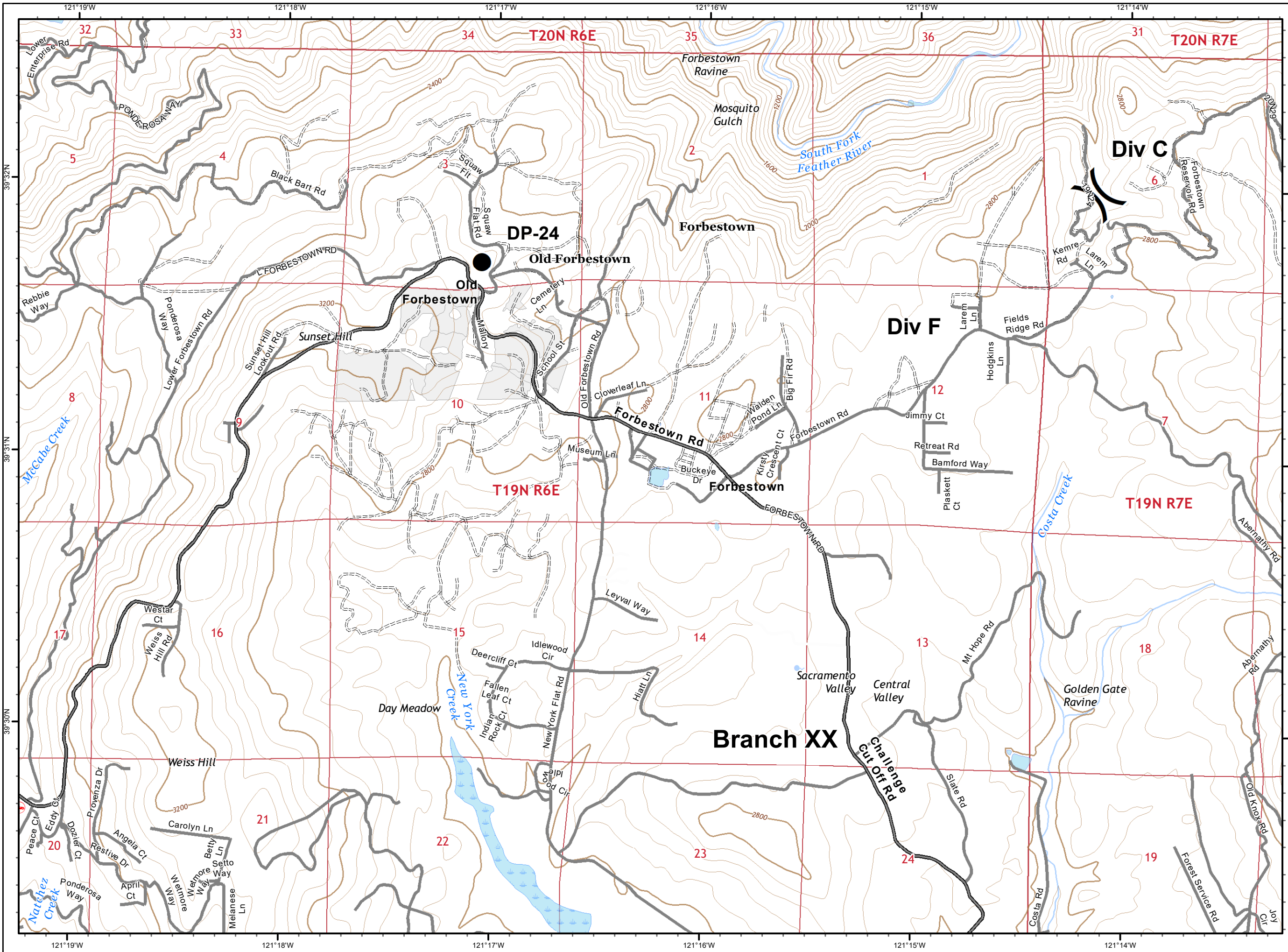
**North Complex  
West Zone  
CA-BTU-010751  
09/11/2020  
IAP Map  
Branch XX  
Page 30**



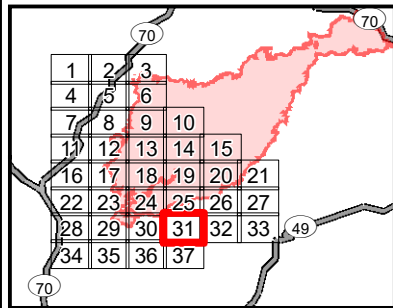
- Division
- Branch
- Zone Break
- Drop Point
- Dip Site
- Staging Area
- Water Source
- Mine
- Spot Fire
- Completed Line
- Uncontrolled Fire Edge
- Completed Dozer Line
- Proposed Dozer Line
- SPI Road
- R - R Road as Line
- H - H Completed Hand Line
- Zone Break Line
- SPI Regeneration Unit

0 0.25 0.5  
Miles

IMT 4 GIS  
9/11/2020 @ 01:06  
NAD83



**North Complex  
West Zone  
CA-BTU-010751  
09/11/2020  
IAP Map  
Branch XX  
Page 31**

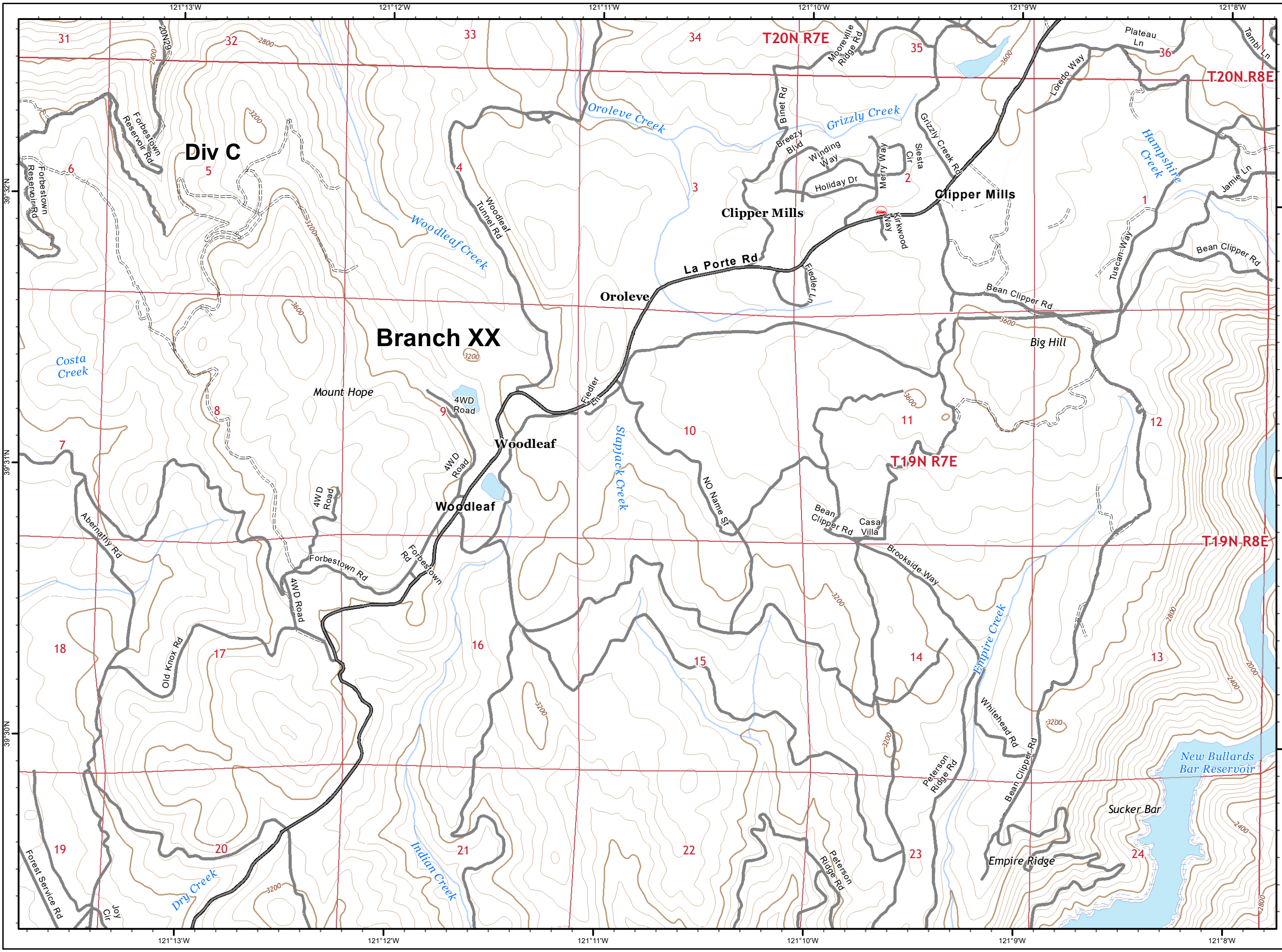


- Division
- Branch
- Zone Break
- Drop Point
- Dip Site
- Staging Area
- Water Source
- Mine
- Spot Fire
- Completed Line
- Uncontrolled Fire Edge
- Completed Dozer Line
- Proposed Dozer Line
- SPI Road
- R - R Road as Line
- H - H Completed Hand Line
- Zone Break Line
- SPI Regeneration Unit

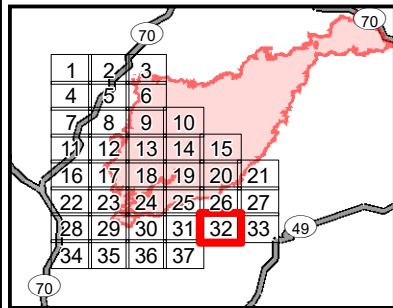
0 0.25 0.5  
Miles

IMT 4 GIS  
9/11/2020 @ 01:07  
NAD83





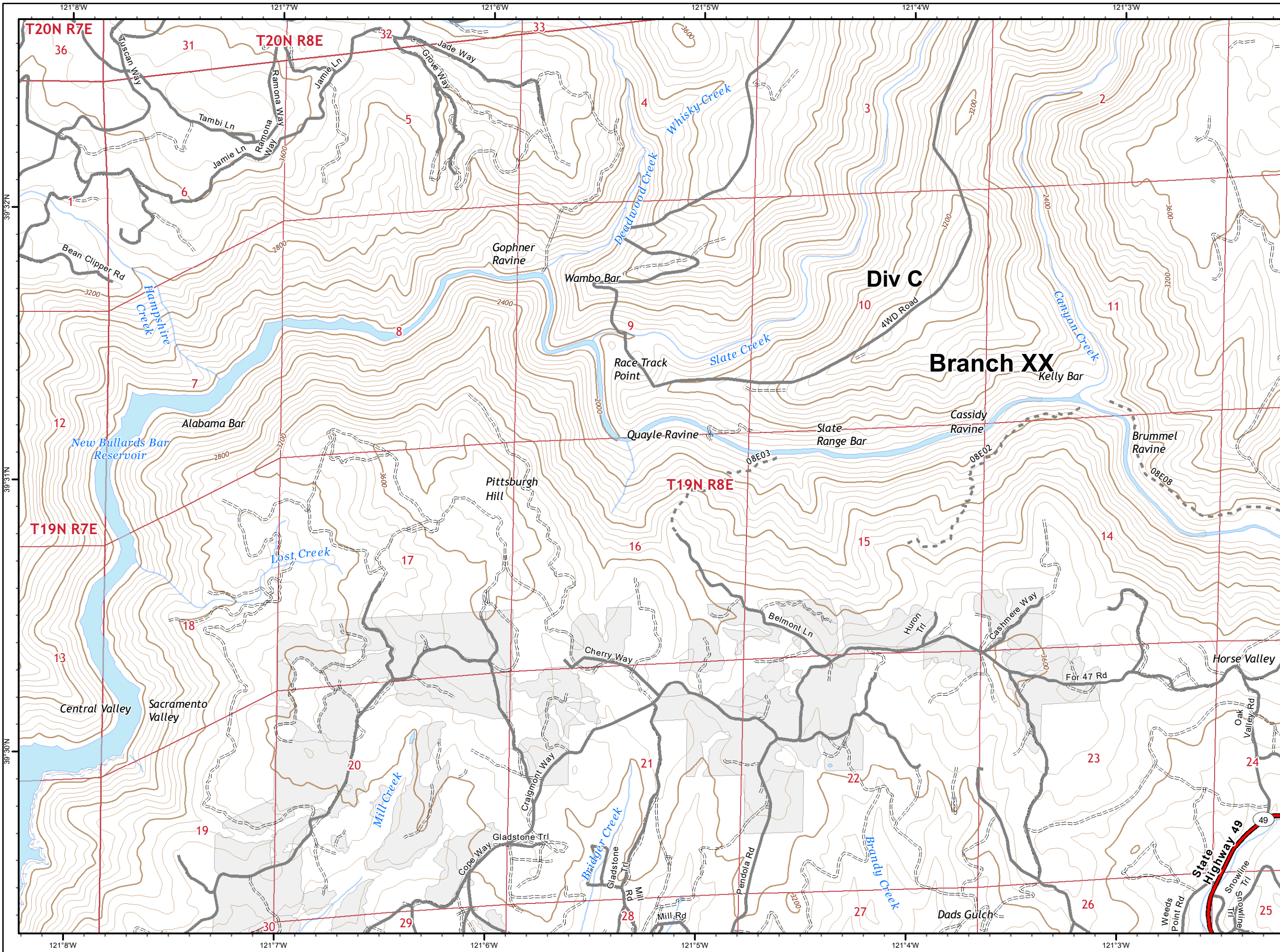
**North Complex  
West Zone  
CA-BTU-010751  
09/11/2020  
IAP Map  
Branch XX  
Page 32**



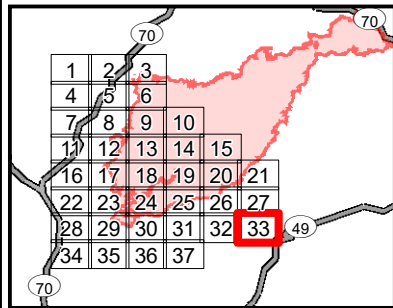
- Division
- Branch
- Zone Break
- Drop Point
- Dip Site
- Staging Area
- Water Source
- Mine
- Spot Fire
- Completed Line
- Uncontrolled Fire Edge
- Completed Dozer Line
- Proposed Dozer Line
- SPI Road
- R - R Road as Line
- H - H Completed Hand Line
- Zone Break Line
- SPI Regeneration Unit

0 0.25 0.5  
Miles

IMT 4 GIS  
9/11/2020 @ 01:08  
NAD83



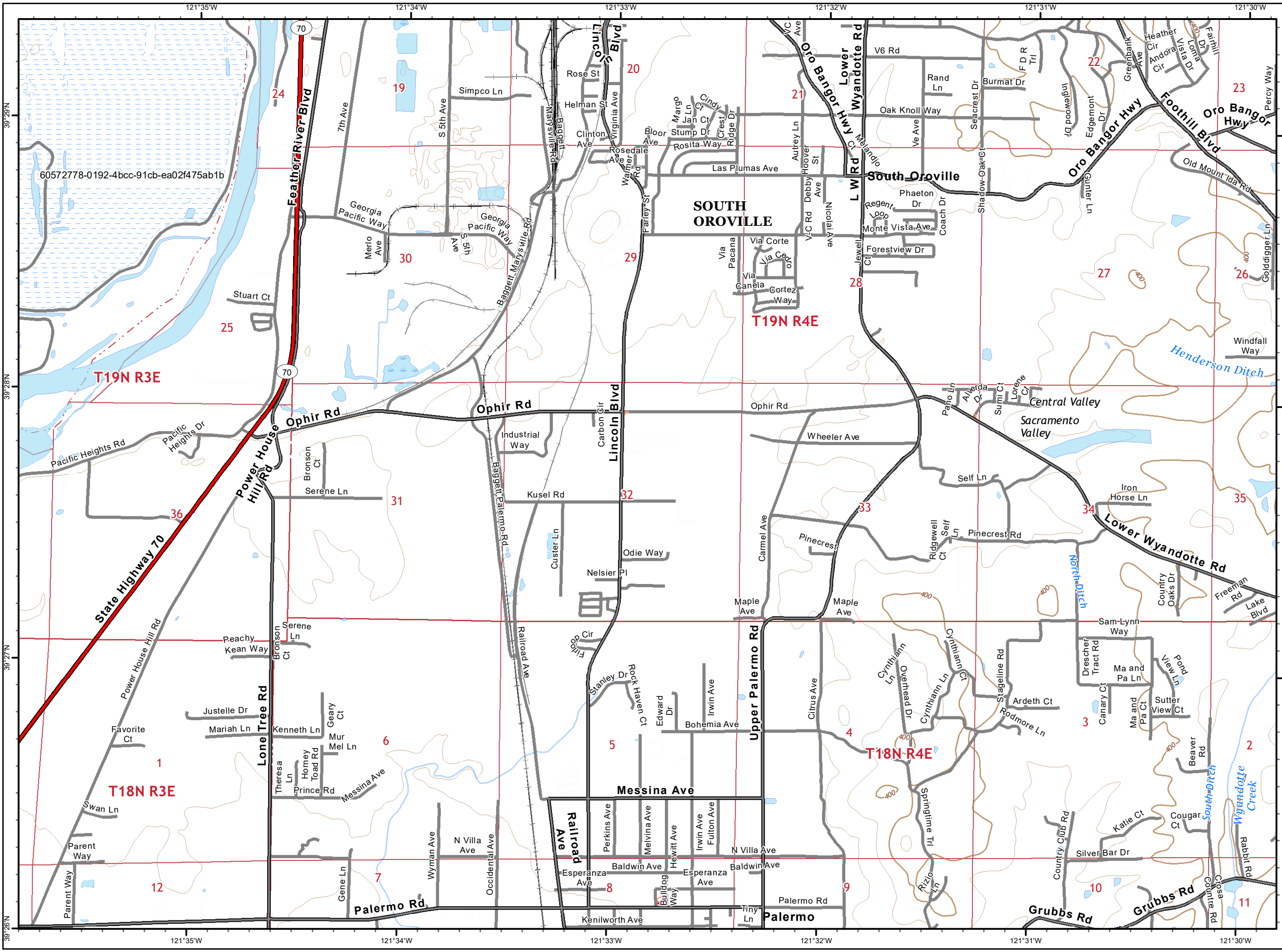
**North Complex  
West Zone  
CA-BTU-010751  
09/11/2020  
IAP Map  
Branch XX  
Page 33**



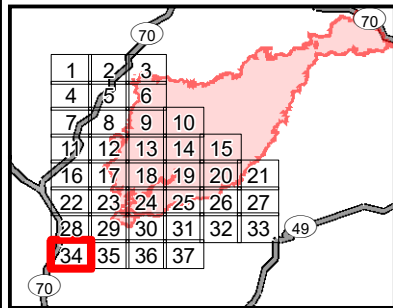
- Division
- Branch
- Zone Break
- Drop Point
- Dip Site
- Staging Area
- Water Source
- Mine
- Spot Fire
- Completed Line
- Uncontrolled Fire Edge
- Completed Dozer Line
- Proposed Dozer Line
- SPI Road
- Road as Line
- Completed Hand Line
- Zone Break Line
- SPI Regeneration Unit

0 0.25 0.5  
Miles

IMT 4 GIS  
9/11/2020 @ 01:08  
NAD83



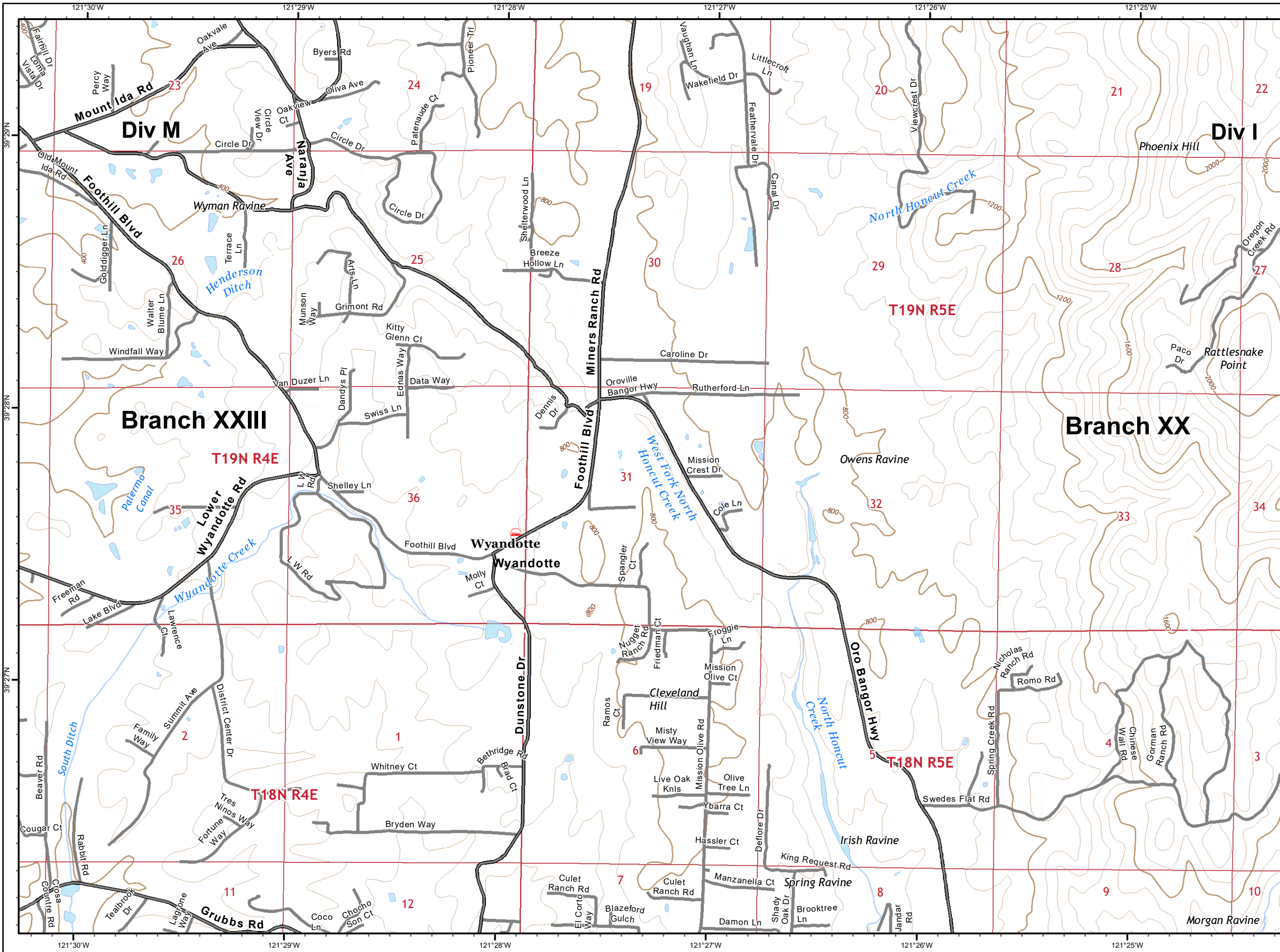
**North Complex  
West Zone  
CA-BTU-010751  
09/11/2020  
IAP Map  
Branch XX  
Page 34**



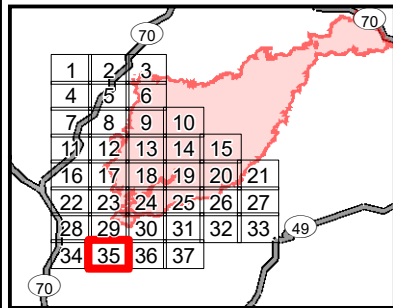
- Division
- Branch
- Zone Break
- Drop Point
- Dip Site
- Staging Area
- Water Source
- Mine
- Spot Fire
- Completed Line
- Uncontrolled Fire Edge
- Completed Dozer Line
- Proposed Dozer Line
- SPI Road
- R - R Road as Line
- H - H Completed Hand Line
- Zone Break Line
- SPI Regeneration Unit

0 0.25 0.5  
Miles

IMT 4 GIS  
9/11/2020 @ 01:09  
NAD83

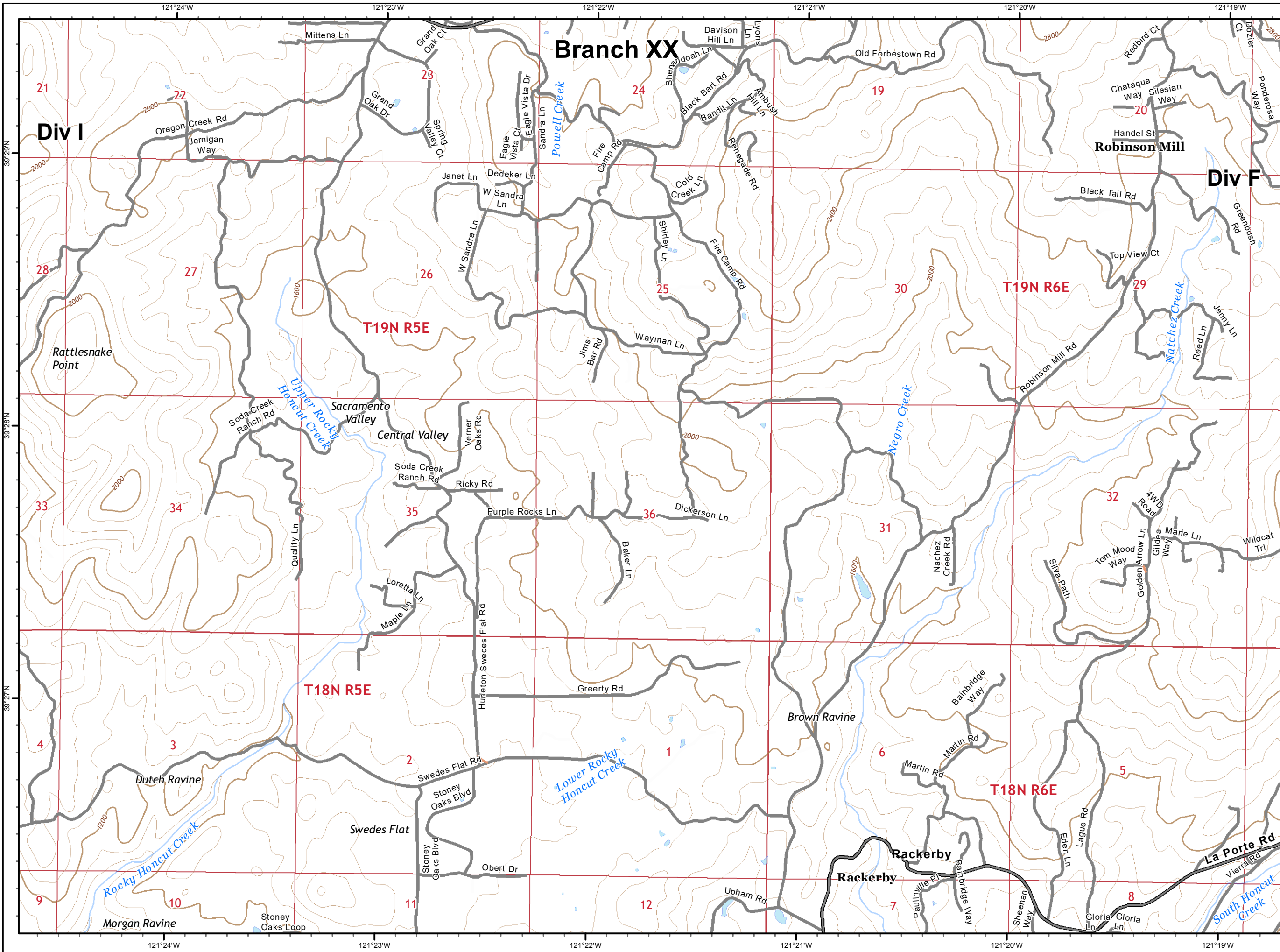


**North Complex  
West Zone  
CA-BTU-010751  
09/11/2020  
IAP Map  
Branch XX  
Page 35**

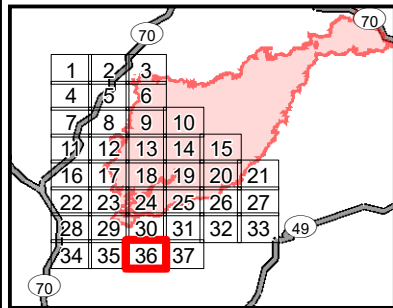


- Division
- Branch
- Zone Break
- Drop Point
- Dip Site
- Staging Area
- Water Source
- Mine
- Spot Fire
- Completed Line
- Uncontrolled Fire Edge
- Completed Dozer Line
- Proposed Dozer Line
- SPI Road
- R - R Road as Line
- H - H Completed Hand Line
- Zone Break Line
- SPI Regeneration Unit

IMT 4 GIS  
9/11/2020 @ 01:09  
NAD83



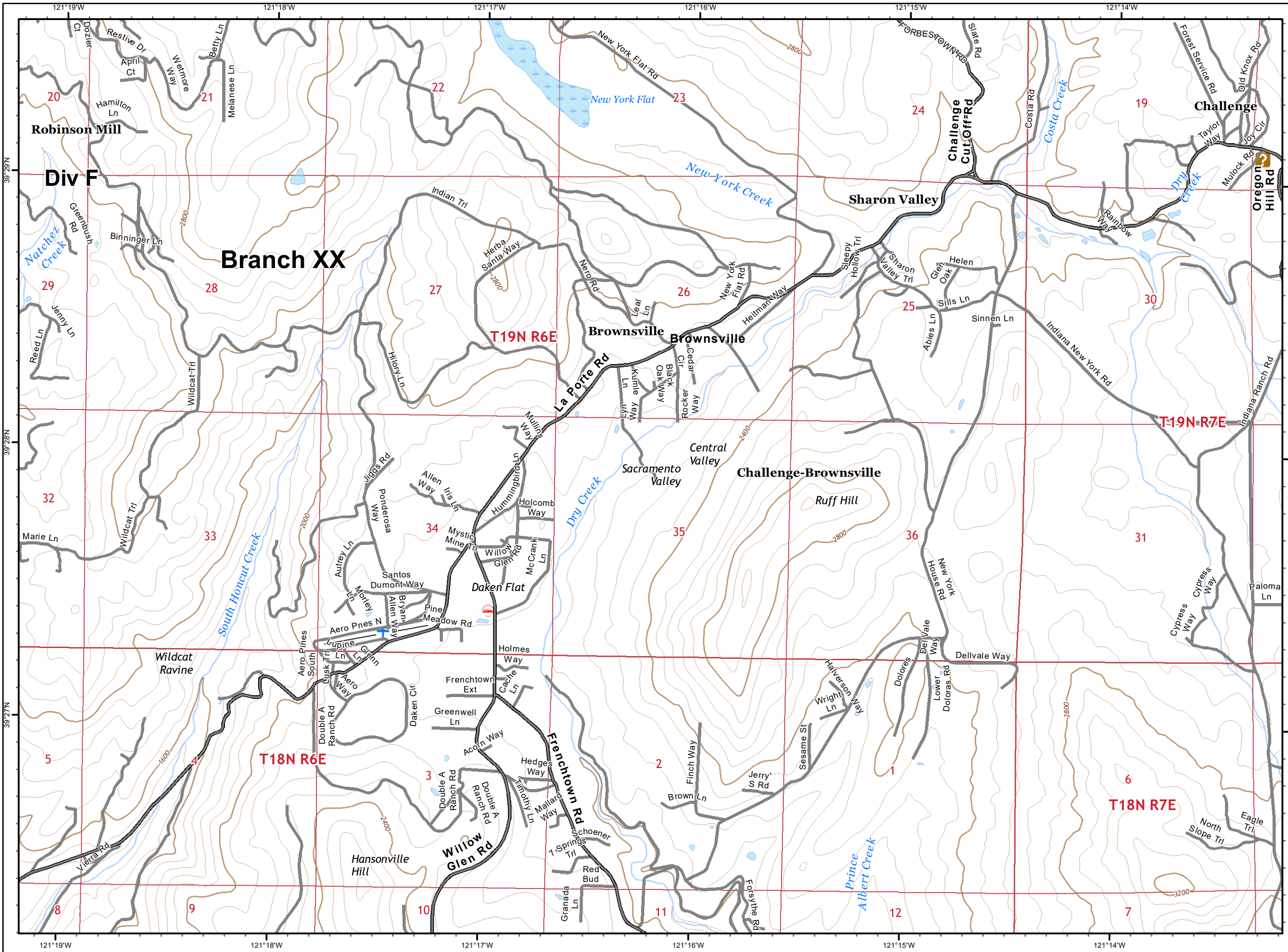
**North Complex**  
**West Zone**  
**CA-BTU-010751**  
**09/11/2020**  
**IAP Map**  
**Branch XX**  
**Page 36**



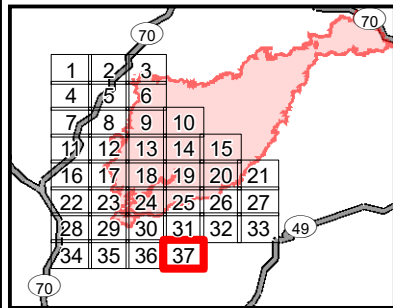
- Division
- Branch
- Zone Break
- Drop Point
- Dip Site
- Staging Area
- Water Source
- Mine
- Spot Fire
- Completed Line
- Uncontrolled Fire Edge
- Completed Dozer Line
- Proposed Dozer Line
- SPI Road
- R - R Road as Line
- H - H Completed Hand Line
- Zone Break Line
- SPI Regeneration Unit

0 0.25 0.5  
Miles

IMT 4 GIS  
9/11/2020 @ 01:10  
NAD83



**North Complex  
West Zone  
CA-BTU-010751  
09/11/2020  
IAP Map  
Branch XX  
Page 37**



- Division
- Branch
- Zone Break
- Drop Point
- Dip Site
- Staging Area
- Water Source
- Mine
- Spot Fire
- Completed Line
- Uncontrolled Fire Edge
- Completed Dozer Line
- Proposed Dozer Line
- SPI Road
- R - R Road as Line
- H - H Completed Hand Line
- Zone Break Line
- SPI Regeneration Unit

0 0.25 0.5  
Miles

IMT 4 GIS  
9/11/2020 @ 01:10  
NAD83