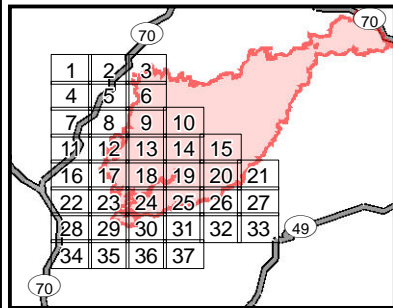


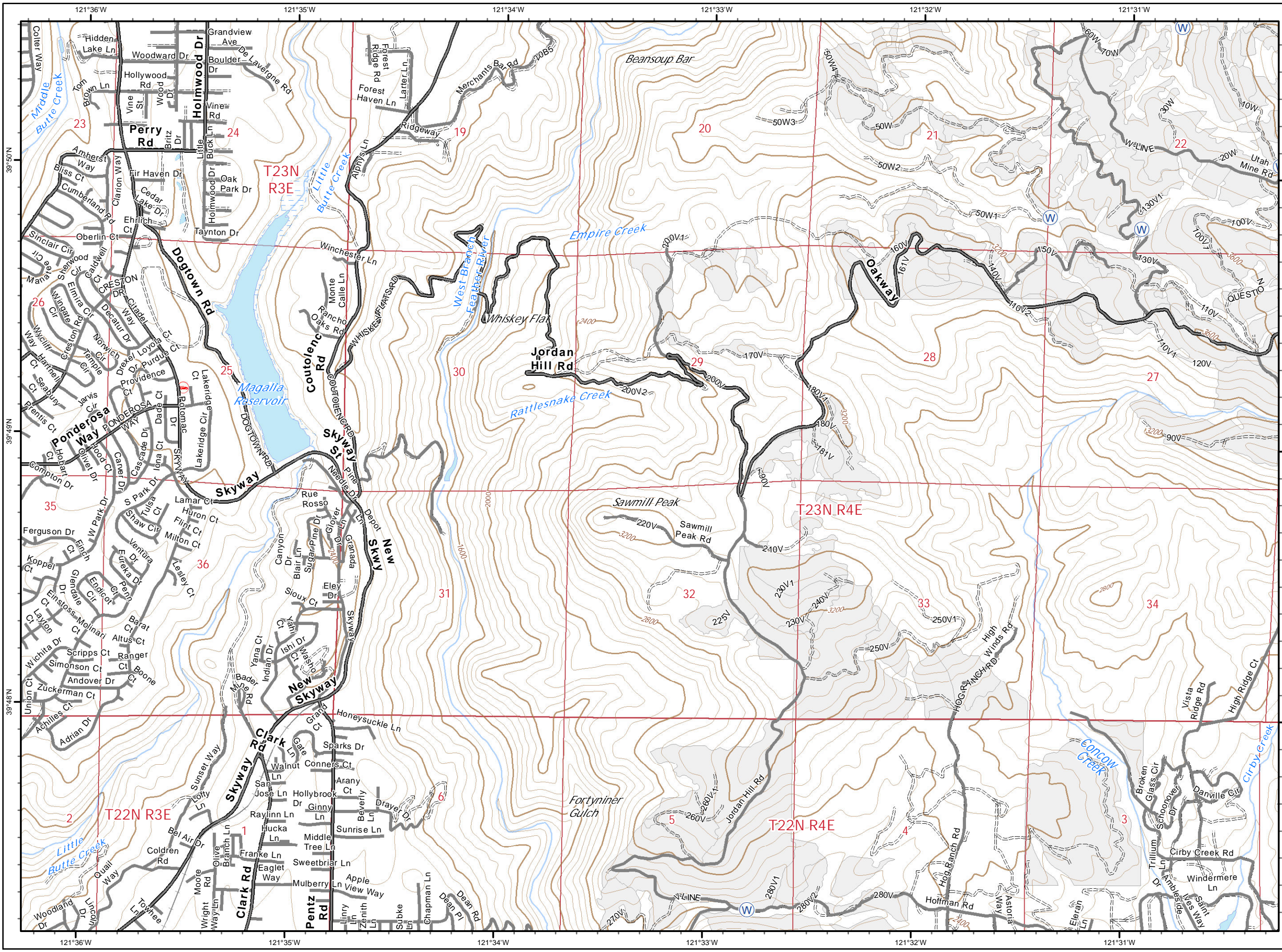
**North Complex
West Zone
CA-BTU-010751
09/12/2020
IAP Map
Branch XXIII / XXV
INDEX**



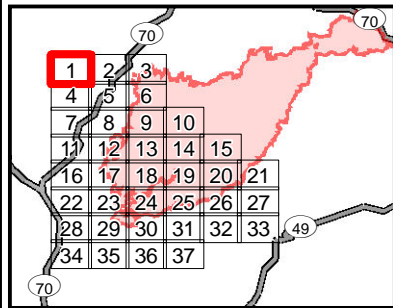
- () Division
- [] Branch
- - - Zone Break
- Drop Point
- ⊙ Dip Site
- ⊙ Staging Area
- ⊙ Water Source
- ⚡ Mine
- ♂ Spot Fire
- ⚠ Environmentally Sensitive Area
- Completed Line
- Uncontrolled Fire Edge
- XXXXX Completed Dozer Line
- ⊗ Proposed Dozer Line
- ==== SPI Road
- R - R Road as Line
- H - H Completed Hand Line
- ▬ Zone Break Line
- SPI Regeneration Unit

0 2.75 5.5
Miles

IMT 4 GIS
9/12/2020 @ 00:05
NAD83



**North Complex
West Zone
CA-BTU-010751
09/12/2020
IAP Map
Branch XXIII / XXV
Page 1**

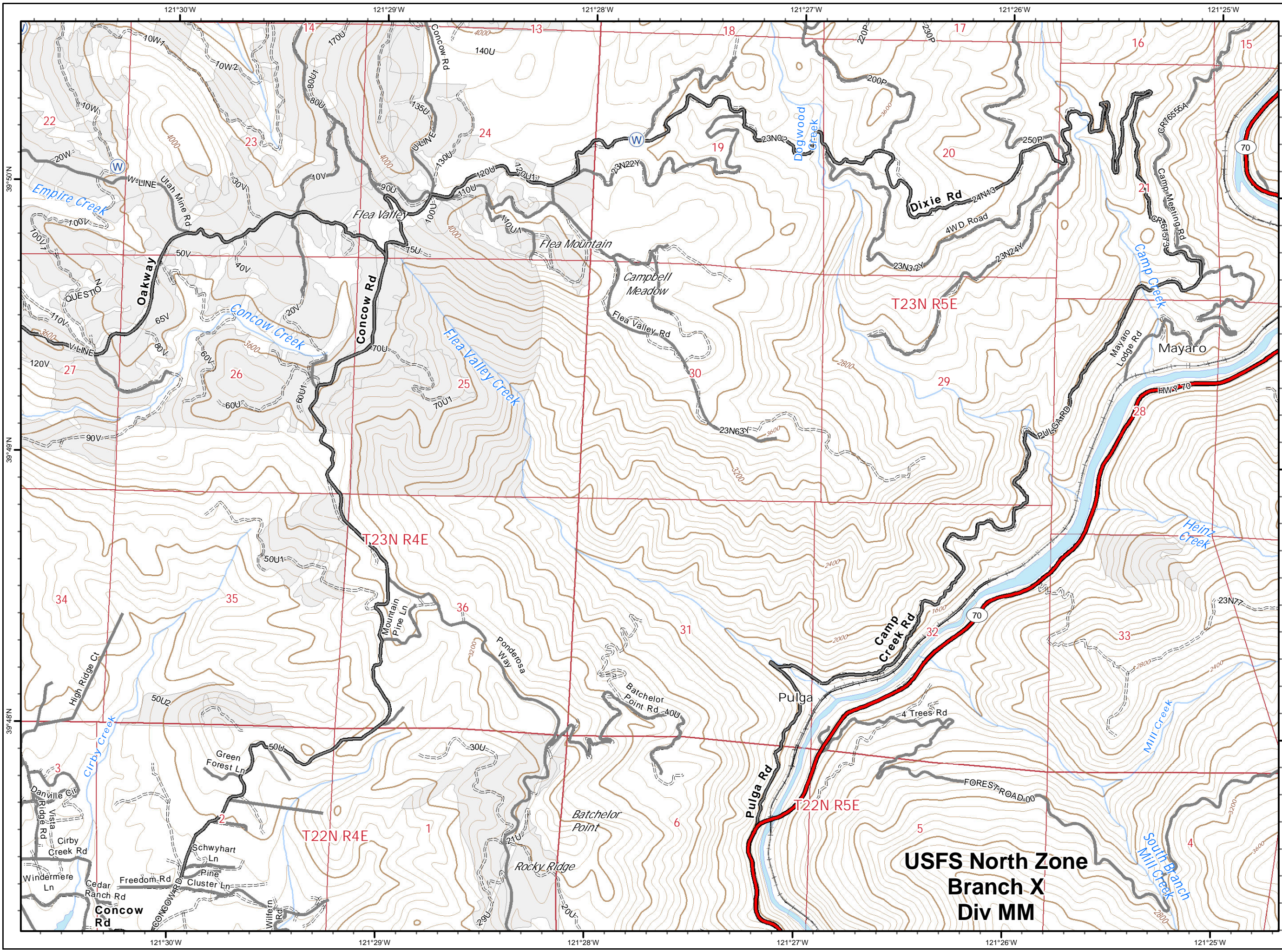


- () Division
- [] Branch
- Zone Break
- Drop Point
- ⊕ Dip Site
- ⊙ Staging Area
- ⊙ Water Source
- ⚡ Mine
- ♂ Spot Fire
- ⚠ Environmentally Sensitive Area
- Completed Line
- Uncontrolled Fire Edge
- XXXXX Completed Dozer Line
- ⊗ Proposed Dozer Line
- ==== SPI Road
- R - R Road as Line
- H - H Completed Hand Line
- ▬ Zone Break Line
- ▬ SPI Regeneration Unit

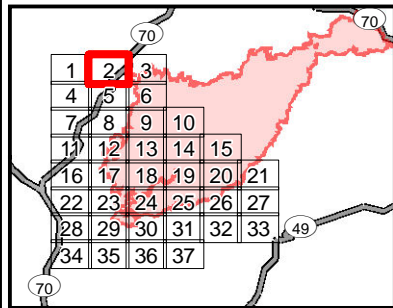
CAL FIRE logo with the number 4 and the text "INTEGRATED INCIDENT MANAGEMENT TEAM".

Scale bar: 0 0.25 0.5 Miles

IMT 4 GIS
9/11/2020 @ 22:22
NAD83



**North Complex
West Zone
CA-BTU-010751
09/12/2020
IAP Map
Branch XXIII / XXV
Page 2**

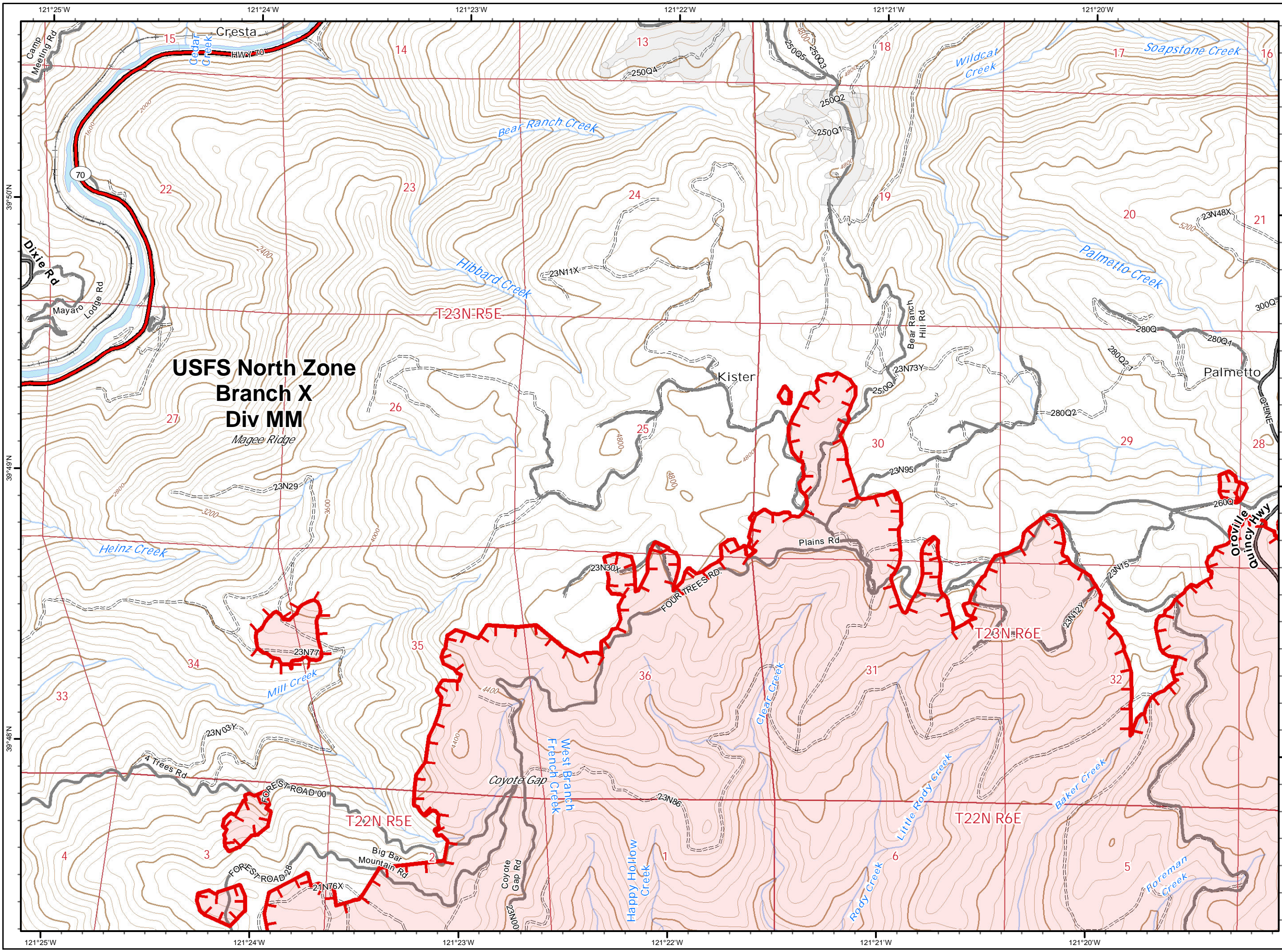


- () Division
- [] Branch
- Zone Break
- Drop Point
- ⊕ Dip Site
- (S) Staging Area
- (W) Water Source
- ⚡ Mine
- ♂ Spot Fire
- ▲ Environmentally Sensitive Area
- Completed Line
- Uncontrolled Fire Edge
- XXXXX Completed Dozer Line
- X• Proposed Dozer Line
- ==== SPI Road
- R - R Road as Line
- H - H Completed Hand Line
- ▬ Zone Break Line
- ▭ SPI Regeneration Unit

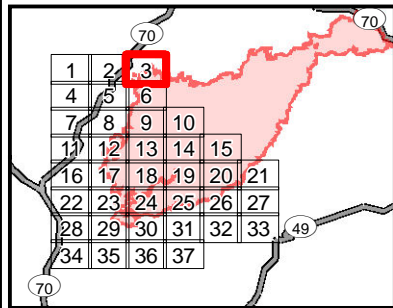
0 0.25 0.5
Miles

**USFS North Zone
Branch X
Div MM**

IMT 4 GIS
9/11/2020 @ 22:22
NAD83



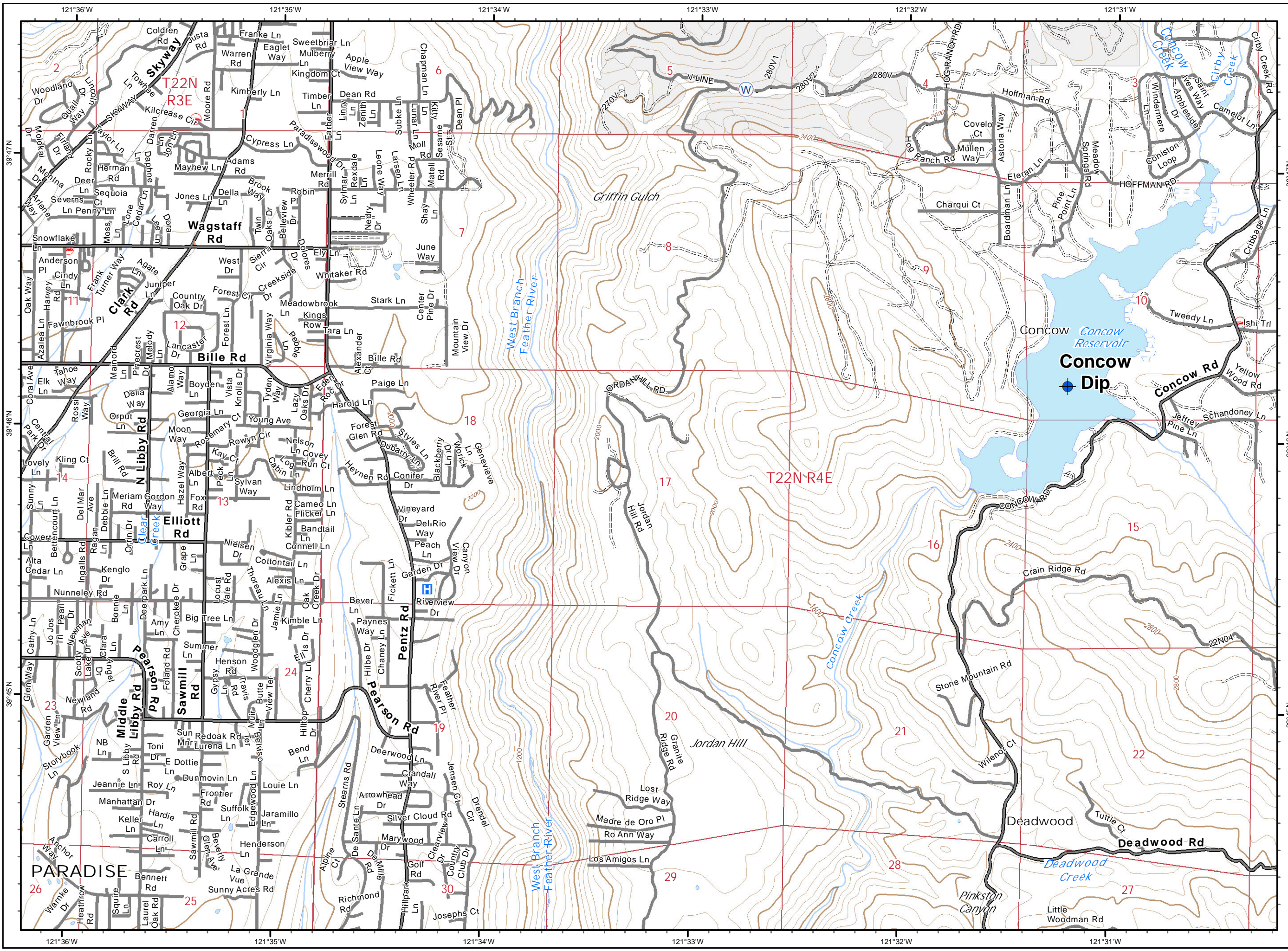
**North Complex
West Zone
CA-BTU-010751
09/12/2020
IAP Map
Branch XXIII / XXV
Page 3**



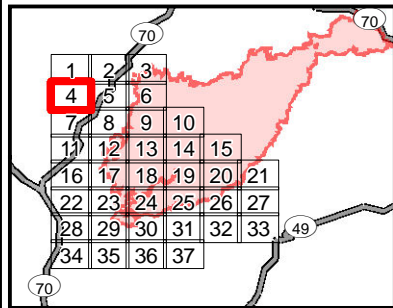
- () Division
- [] Branch
- Zone Break
- Drop Point
- ⊕ Dip Site
- ⊙ Staging Area
- ⊙ Water Source
- ⚒ Mine
- ♂ Spot Fire
- ⚠ Environmentally Sensitive Area
- Completed Line
- ┌┐ Uncontrolled Fire Edge
- XXXXX Completed Dozer Line
- ⊗ Proposed Dozer Line
- ==== SPI Road
- R - R Road as Line
- H - H Completed Hand Line
- ▬ Zone Break Line
- ▭ SPI Regeneration Unit

0 0.25 0.5
Miles

IMT 4 GIS
9/11/2020 @ 22:23
NAD83



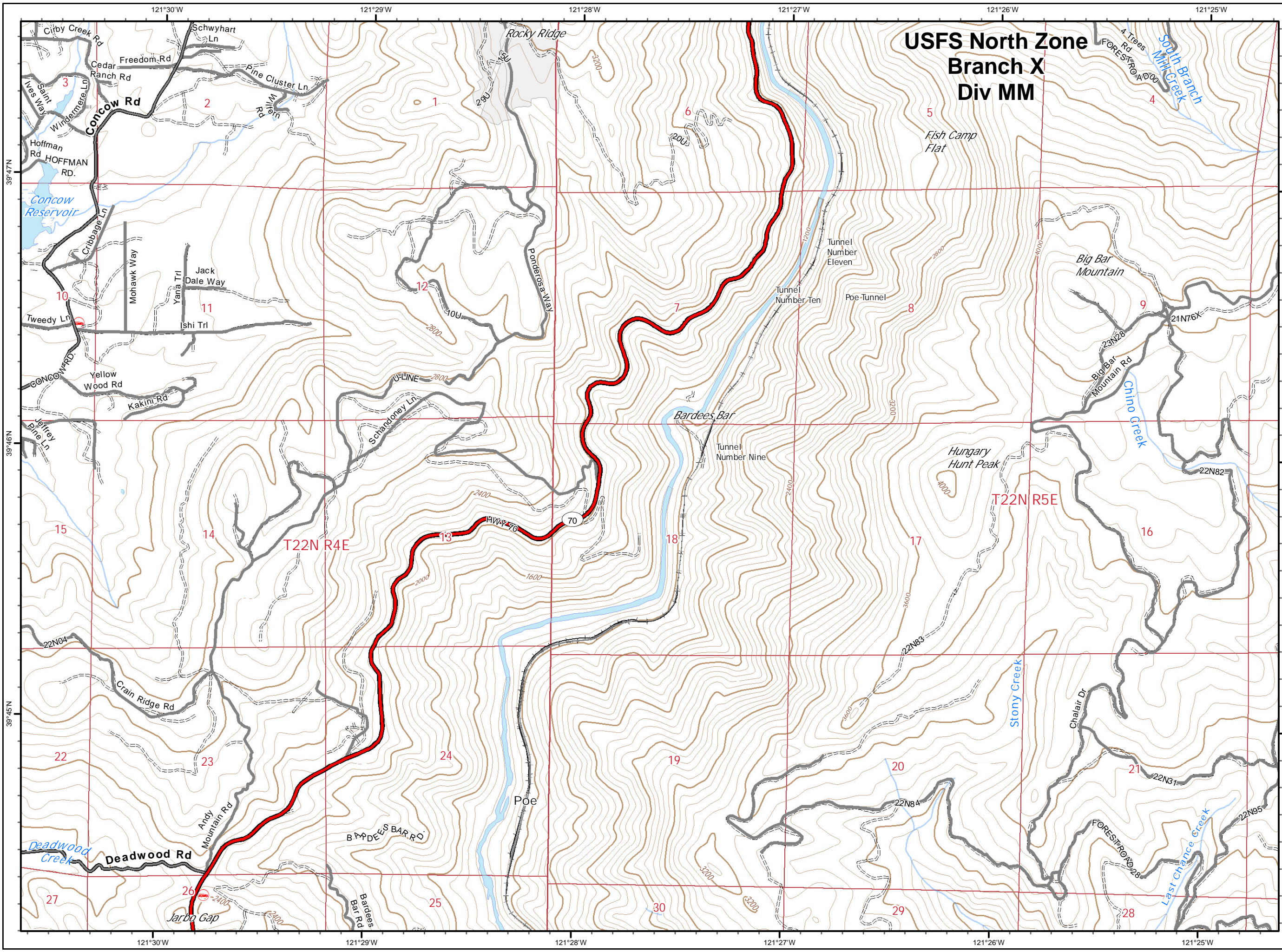
**North Complex
West Zone
CA-BTU-010751
09/12/2020
IAP Map
Branch XXIII / XXV
Page 4**



- () Division
- [] Branch
- Zone Break
- Drop Point
- Dip Site
- (S) Staging Area
- (W) Water Source
- ⚡ Mine
- ♂ Spot Fire
- ⚠ Environmentally Sensitive Area
- Completed Line
- Uncontrolled Fire Edge
- XXXXX Completed Dozer Line
- ⊗ Proposed Dozer Line
- ==== SPI Road
- R - R Road as Line
- H - H Completed Hand Line
- ▬ Zone Break Line
- ▭ SPI Regeneration Unit

0 0.25 0.5
Miles

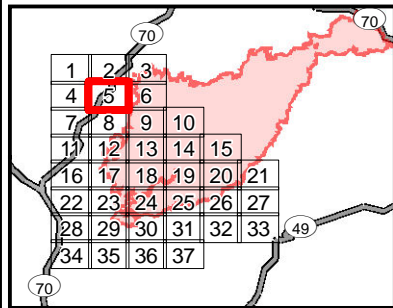
IMT 4 GIS
9/11/2020 @ 22:24
NAD83



**USFS North Zone
Branch X
Div MM**



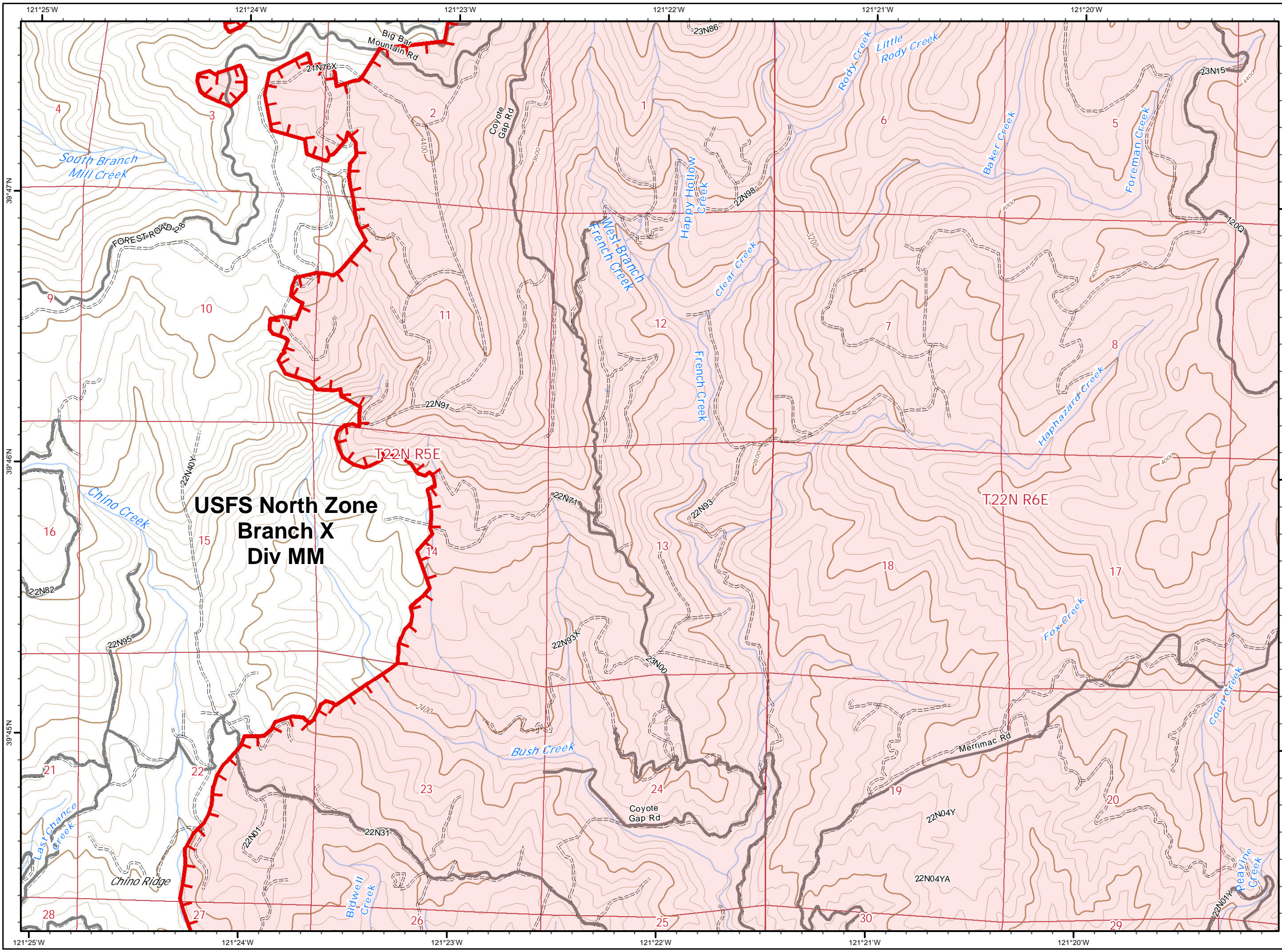
**North Complex
West Zone
CA-BTU-010751
09/12/2020
IAP Map
Branch XXIII / XXV
Page 5**



- () Division
- [] Branch
- Zone Break
- Drop Point
- ⊕ Dip Site
- ⊙ Staging Area
- ⊙ Water Source
- ⚒ Mine
- ♂ Spot Fire
- ⚠ Environmentally Sensitive Area
- Completed Line
- Uncontrolled Fire Edge
- XXXXX Completed Dozer Line
- X• Proposed Dozer Line
- ==== SPI Road
- R - R Road as Line
- H - H Completed Hand Line
- ▬ Zone Break Line
- ▭ SPI Regeneration Unit

0 0.25 0.5
Miles

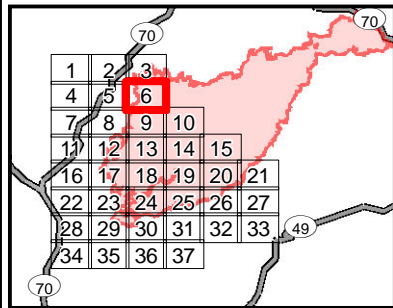
IMT 4 GIS
9/11/2020 @ 22:25
NAD83



**USFS North Zone
Branch X
Div MM**

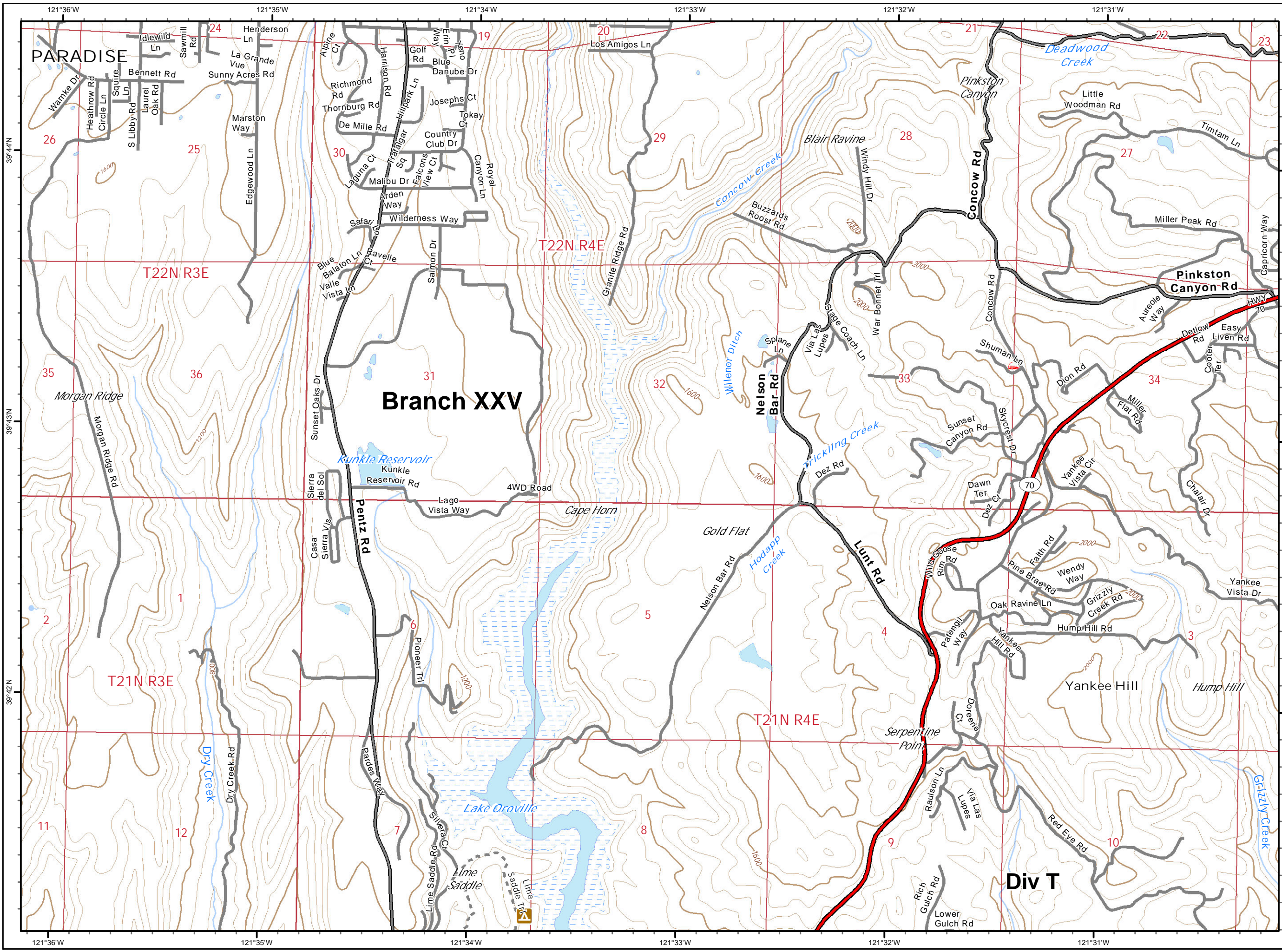


**North Complex
West Zone
CA-BTU-010751
09/12/2020
IAP Map
Branch XXIII / XXV
Page 6**

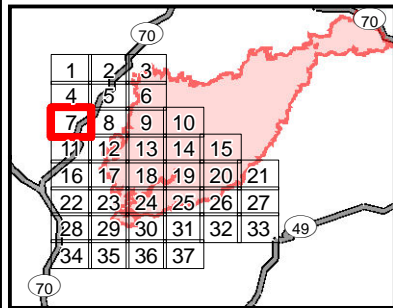


- () Division
- [] Branch
- Zone Break
- Drop Point
- ⊕ Dip Site
- ⊙ Staging Area
- ⊙ Water Source
- ⚒ Mine
- ♂ Spot Fire
- ⚠ Environmentally Sensitive Area
- Completed Line
- ┌┐ Uncontrolled Fire Edge
- XXXXX Completed Dozer Line
- ⊗ Proposed Dozer Line
- ==== SPI Road
- R - R Road as Line
- H - H Completed Hand Line
- ▬ Zone Break Line
- ▭ SPI Regeneration Unit

IMT 4 GIS
9/11/2020 @ 23:19
NAD83



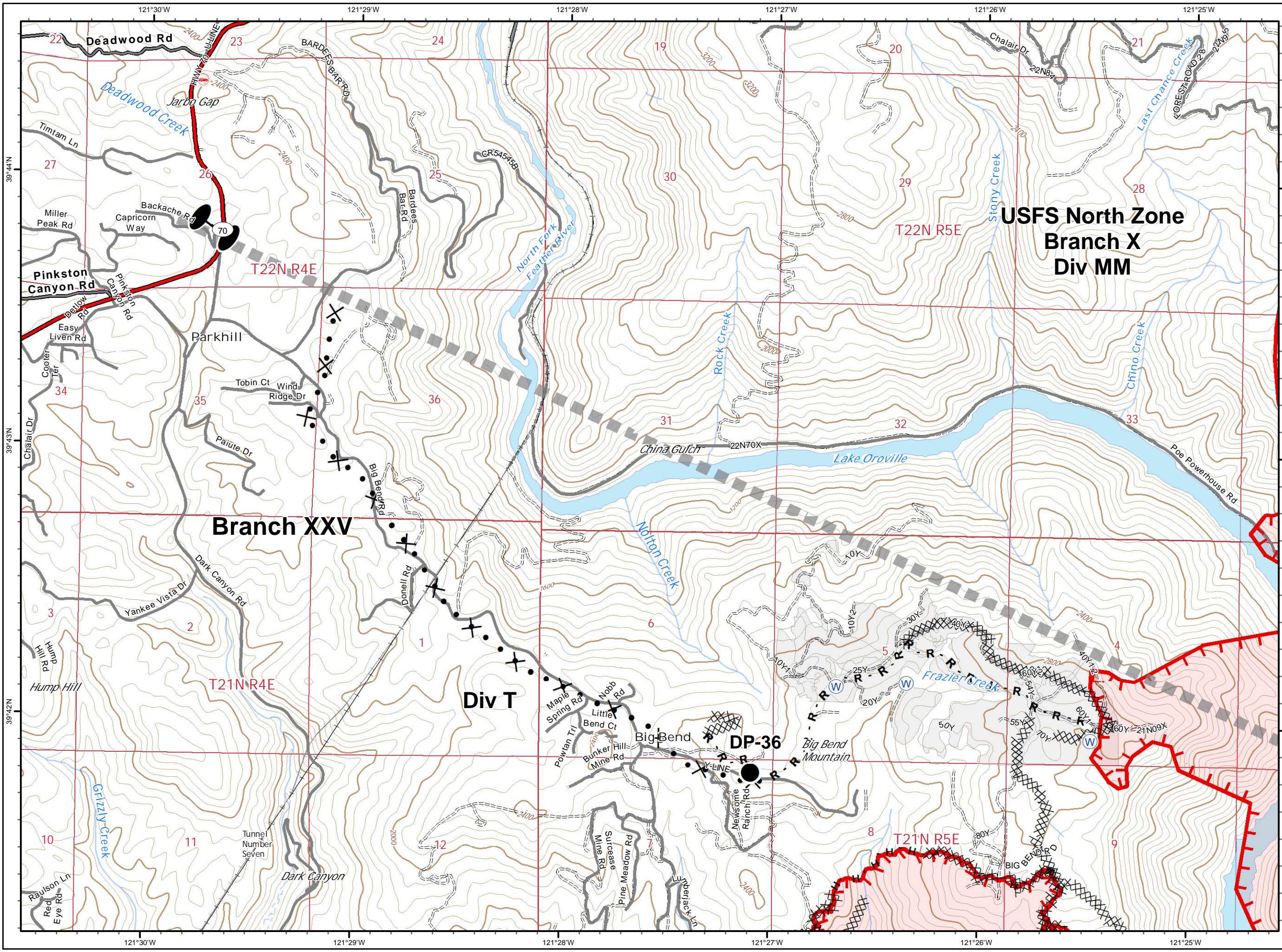
**North Complex
West Zone
CA-BTU-010751
09/12/2020
IAP Map
Branch XXIII / XXV
Page 7**



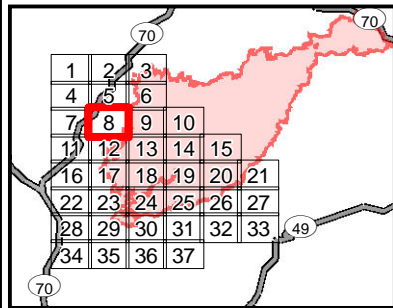
- () Division
- [] Branch
- Zone Break
- Drop Point
- ⊕ Dip Site
- ⊙ Staging Area
- ⊙ Water Source
- ⚒ Mine
- ♂ Spot Fire
- ⚠ Environmentally Sensitive Area
- Completed Line
- Uncontrolled Fire Edge
- XXXXX Completed Dozer Line
- ⊗ Proposed Dozer Line
- ==== SPI Road
- R - R Road as Line
- H - H Completed Hand Line
- ▬ Zone Break Line
- ▬ SPI Regeneration Unit

0 0.25 0.5
Miles

IMT 4 GIS
9/11/2020 @ 22:26
NAD83



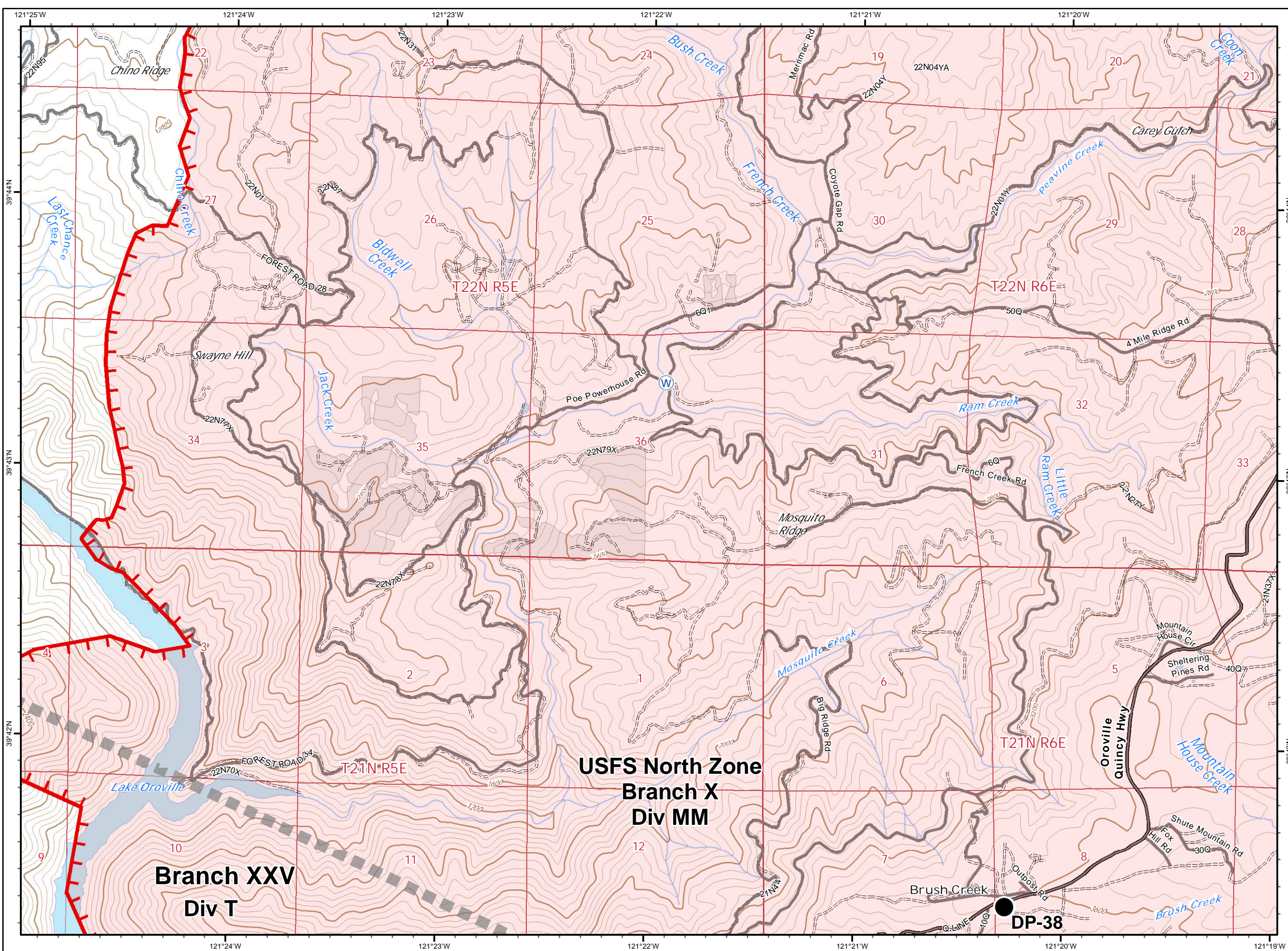
**North Complex
West Zone
CA-BTU-010751
09/12/2020
IAP Map
Branch XXIII / XXV
Page 8**



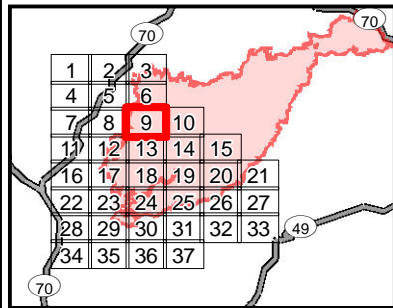
- () Division
- [] Branch
- Zone Break
- Drop Point
- ⊕ Dip Site
- (S) Staging Area
- (W) Water Source
- ⚒ Mine
- ♂ Spot Fire
- ▲ Environmentally Sensitive Area
- Completed Line
- Uncontrolled Fire Edge
- XXXXX Completed Dozer Line
- X • Proposed Dozer Line
- ==== SPI Road
- R - R Road as Line
- H - H Completed Hand Line
- Zone Break Line
- SPI Regeneration Unit

0 0.25 0.5
Miles

IMT 4 GIS
9/11/2020 @ 22:27
NAD83



**North Complex
West Zone
CA-BTU-010751
09/12/2020
IAP Map
Branch XXIII / XXV
Page 9**



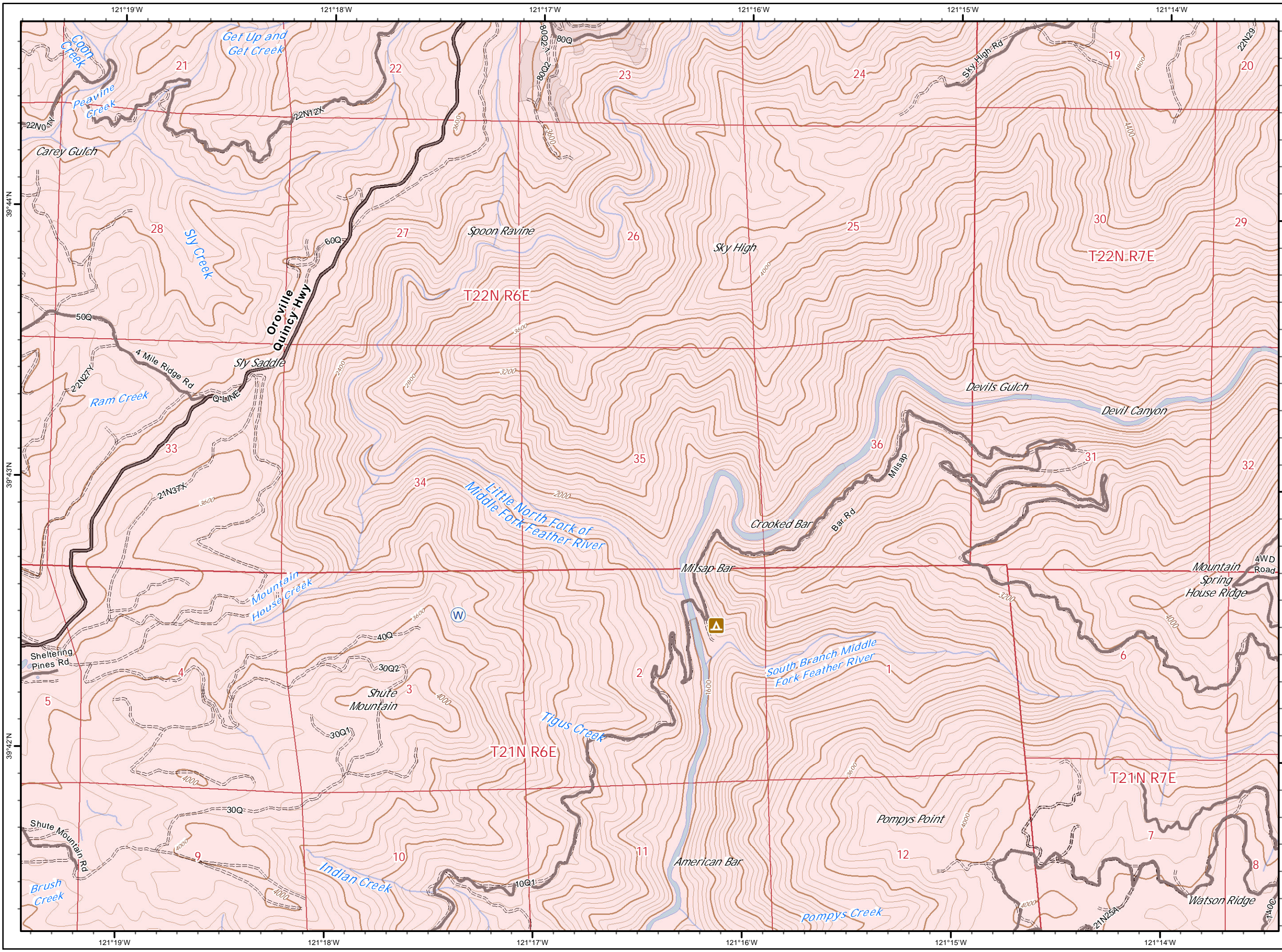
- () Division
- [] Branch
- Zone Break
- Drop Point
- ⊕ Dip Site
- ⊙ Staging Area
- ⊙ Water Source
- ⚒ Mine
- ♂ Spot Fire
- ⚠ Environmentally Sensitive Area
- Completed Line
- ┌┐ Uncontrolled Fire Edge
- XXXXX Completed Dozer Line
- ⊗ Proposed Dozer Line
- ==== SPI Road
- R - R Road as Line
- H - H Completed Hand Line
- ▬ Zone Break Line
- ▭ SPI Regeneration Unit

**USFS North Zone
Branch X
Div MM**

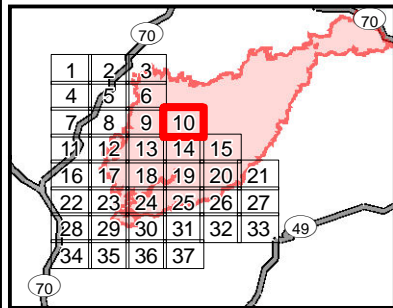
**Branch XXV
Div T**

0 0.25 0.5
Miles

IMT 4 GIS
9/11/2020 @ 23:22
NAD83



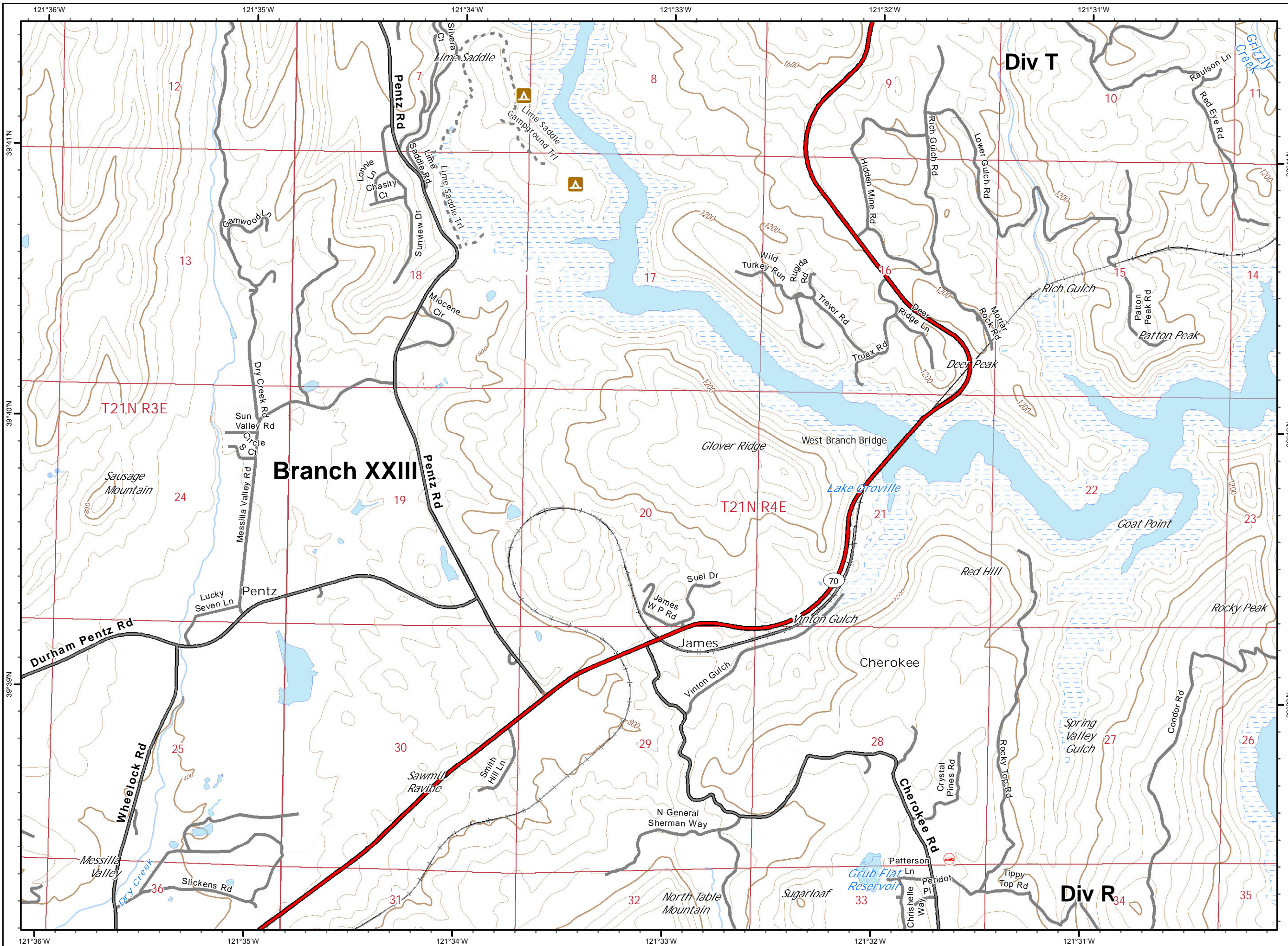
**North Complex
West Zone
CA-BTU-010751
09/12/2020
IAP Map
Branch XXIII / XXV
Page 10**



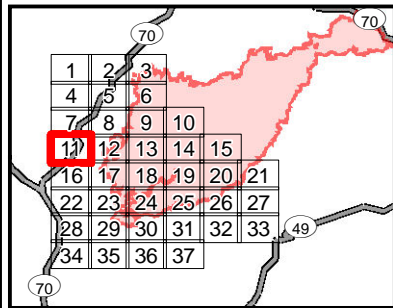
- () Division
- [] Branch
- Zone Break
- Drop Point
- ⊕ Dip Site
- (S) Staging Area
- (W) Water Source
- ⚒ Mine
- ♂ Spot Fire
- ⚠ Environmentally Sensitive Area
- Completed Line
- Uncontrolled Fire Edge
- XXXXX Completed Dozer Line
- ⊗ Proposed Dozer Line
- ==== SPI Road
- R - R Road as Line
- H - H Completed Hand Line
- ▬ Zone Break Line
- ▭ SPI Regeneration Unit

0 0.25 0.5
Miles


IMT 4 GIS
9/11/2020 @ 22:29
NAD83





**North Complex
West Zone
CA-BTU-010751
09/12/2020
IAP Map
Branch XXIII / XXV
Page 11**



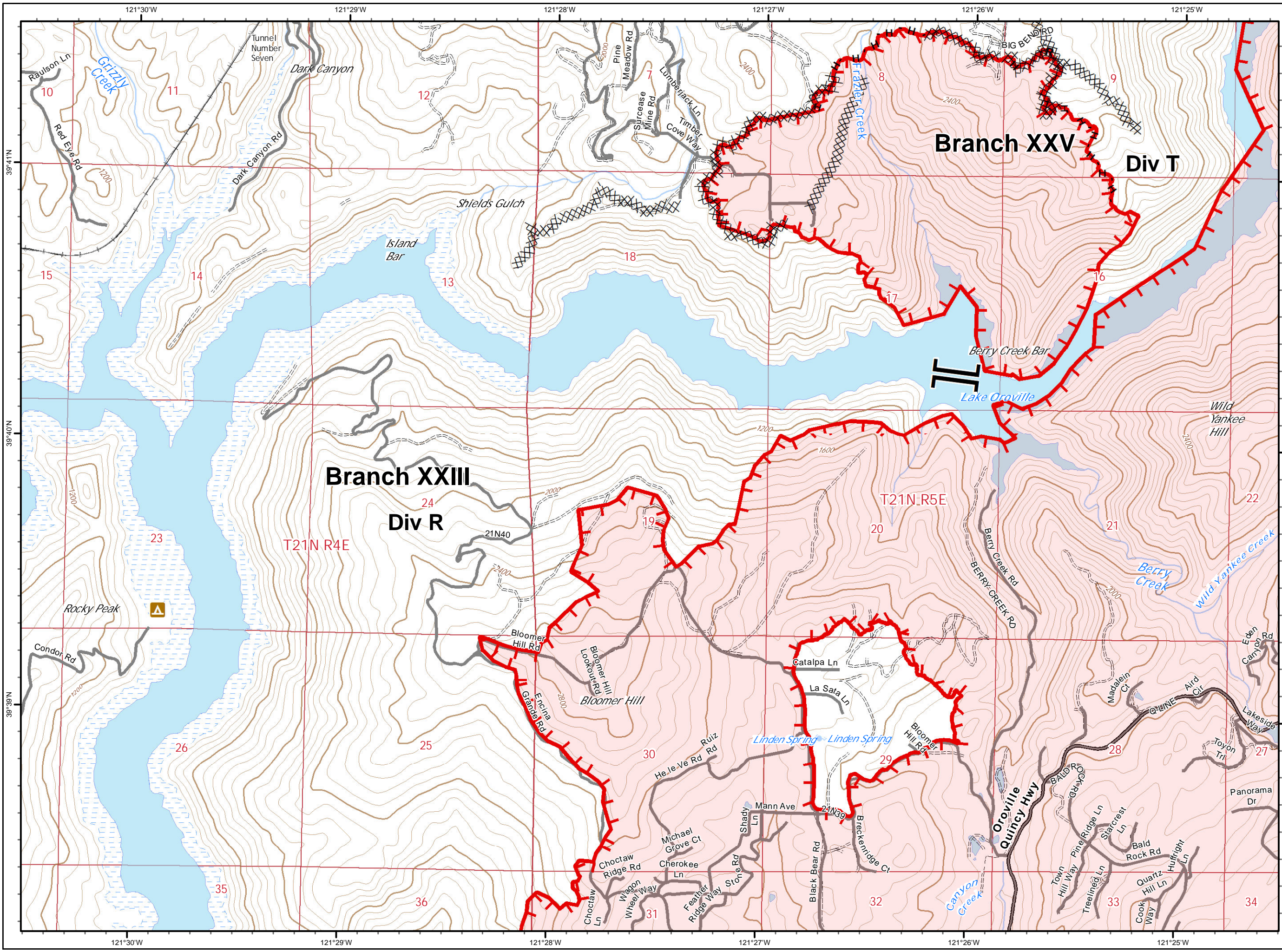
- () Division
- [] Branch
- Zone Break
- Drop Point
- ⊕ Dip Site
- ⊙ Staging Area
- ⊙ Water Source
- ⚒ Mine
- ♂ Spot Fire
- ⚠ Environmentally Sensitive Area
- Completed Line
- Uncontrolled Fire Edge
- XXXXX Completed Dozer Line
- X • Proposed Dozer Line
- ==== SPI Road
- R - R Road as Line
- H - H Completed Hand Line
- ▬ Zone Break Line
- ▭ SPI Regeneration Unit



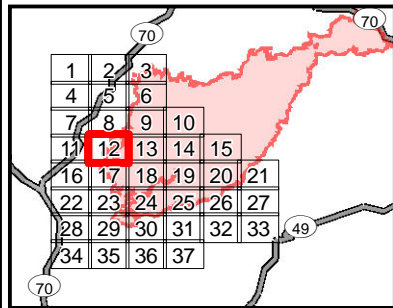
0 0.25 0.5
Miles

IMT 4 GIS
9/11/2020 @ 22:29
NAD83



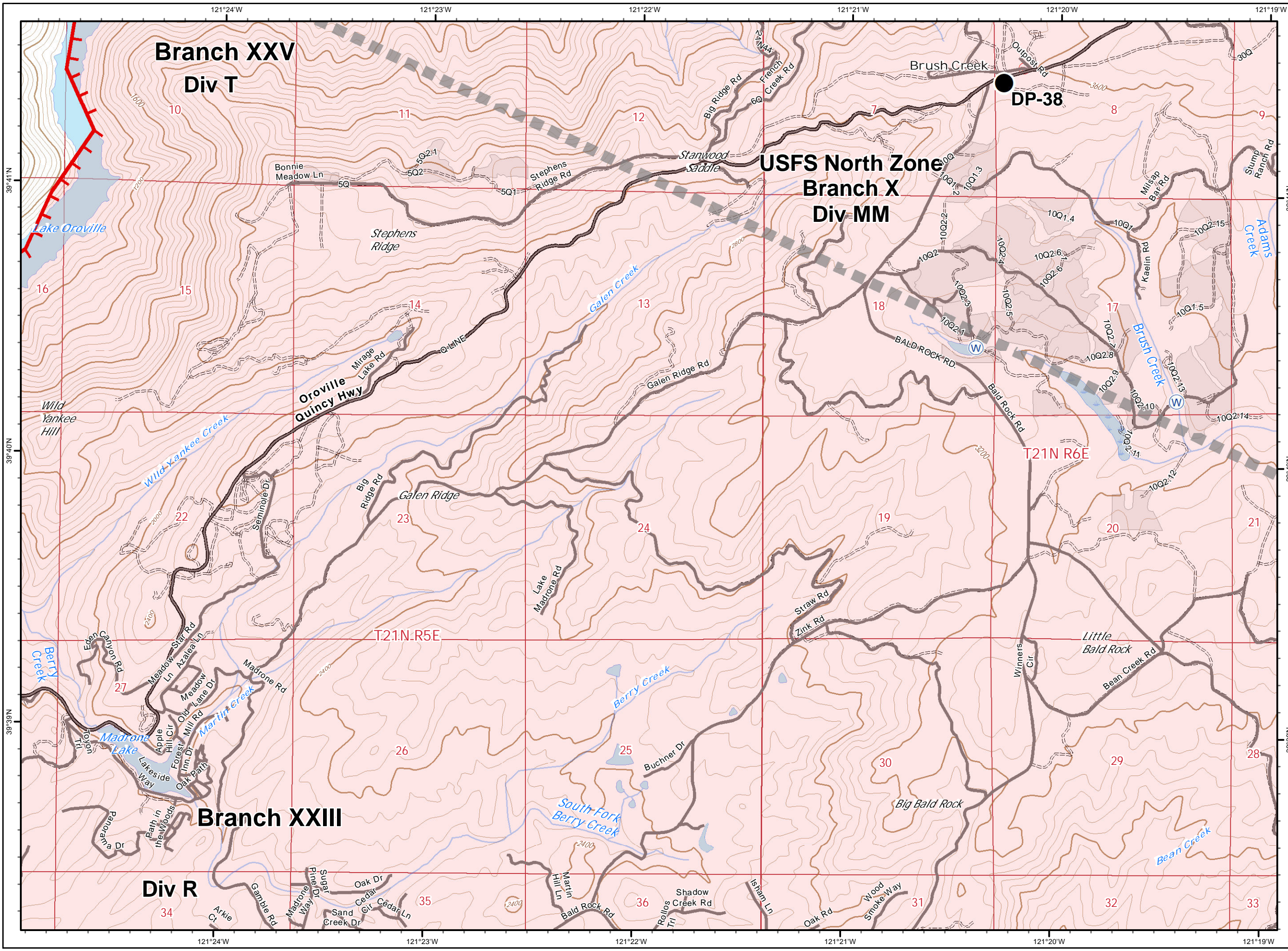
**North Complex
West Zone
CA-BTU-010751
09/12/2020
IAP Map
Branch XXIII / XXV
Page 12**



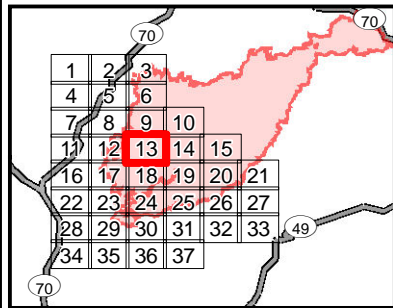
- () Division
- [] Branch
- Zone Break
- Drop Point
- ⊕ Dip Site
- ⊙ Staging Area
- ⊙ Water Source
- ⚡ Mine
- ♂ Spot Fire
- ⚠ Environmentally Sensitive Area
- Completed Line
- Uncontrolled Fire Edge
- XXXXX Completed Dozer Line
- X• Proposed Dozer Line
- ==== SPI Road
- R - R Road as Line
- H - H Completed Hand Line
- ▬ Zone Break Line
- ▭ SPI Regeneration Unit

0 0.25 0.5
Miles

IMT 4 GIS
9/11/2020 @ 22:30
NAD83



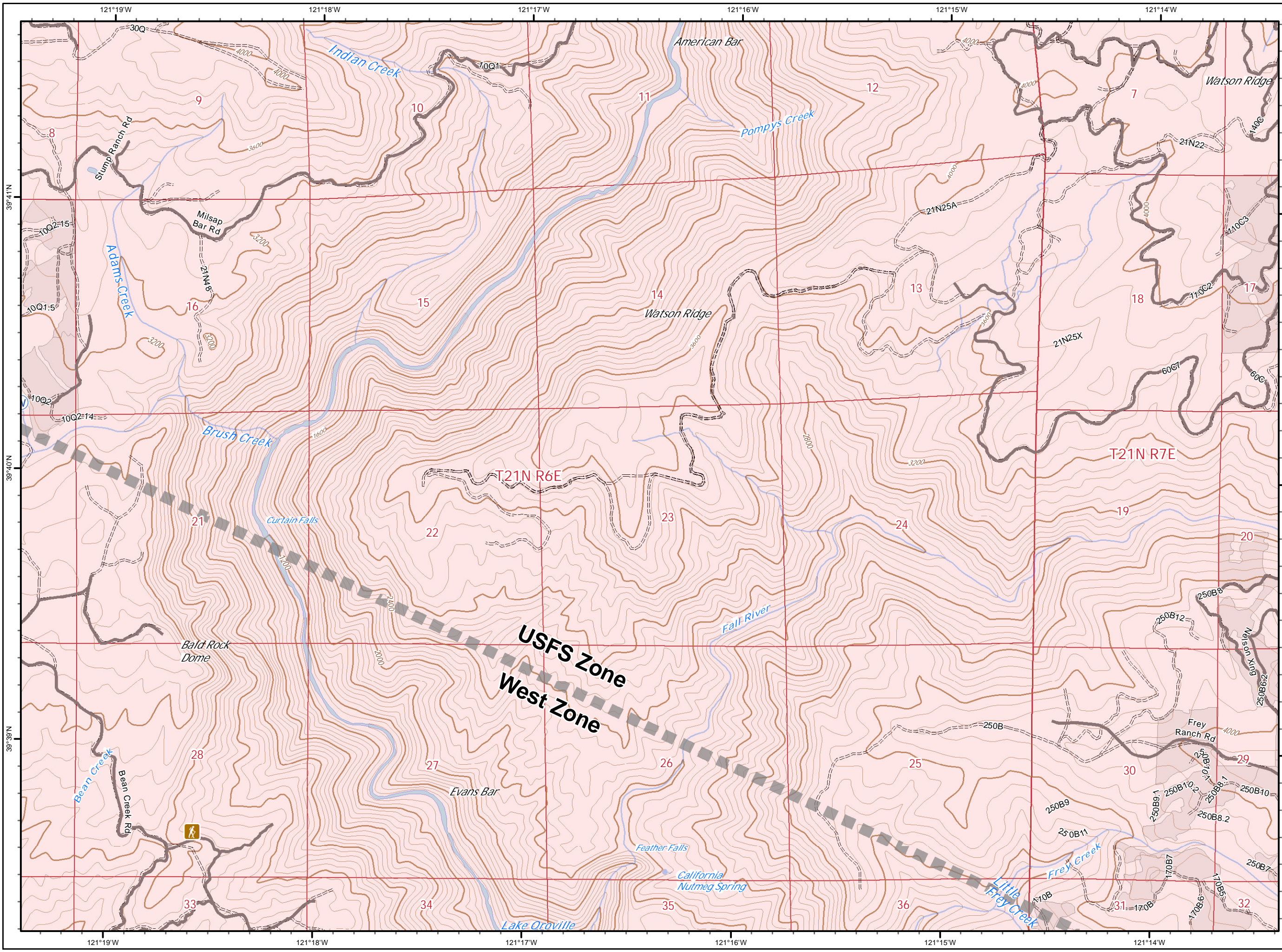
**North Complex
West Zone
CA-BTU-010751
09/12/2020
IAP Map
Branch XXIII / XXV
Page 13**



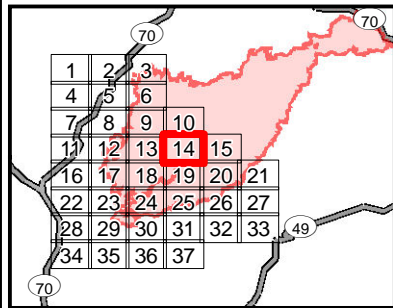
- () Division
- [] Branch
- Zone Break
- Drop Point
- ⊕ Dip Site
- ⊙ Staging Area
- ⊙ Water Source
- ⚒ Mine
- ♂ Spot Fire
- ⚠ Environmentally Sensitive Area
- Completed Line
- Uncontrolled Fire Edge
- ⊗ Completed Dozer Line
- ⊗ Proposed Dozer Line
- ⋯ SPI Road
- R - R Road as Line
- H - H Completed Hand Line
- ▬ Zone Break Line
- ▬ SPI Regeneration Unit

0 0.25 0.5
Miles

IMT 4 GIS
9/11/2020 @ 23:29
NAD83



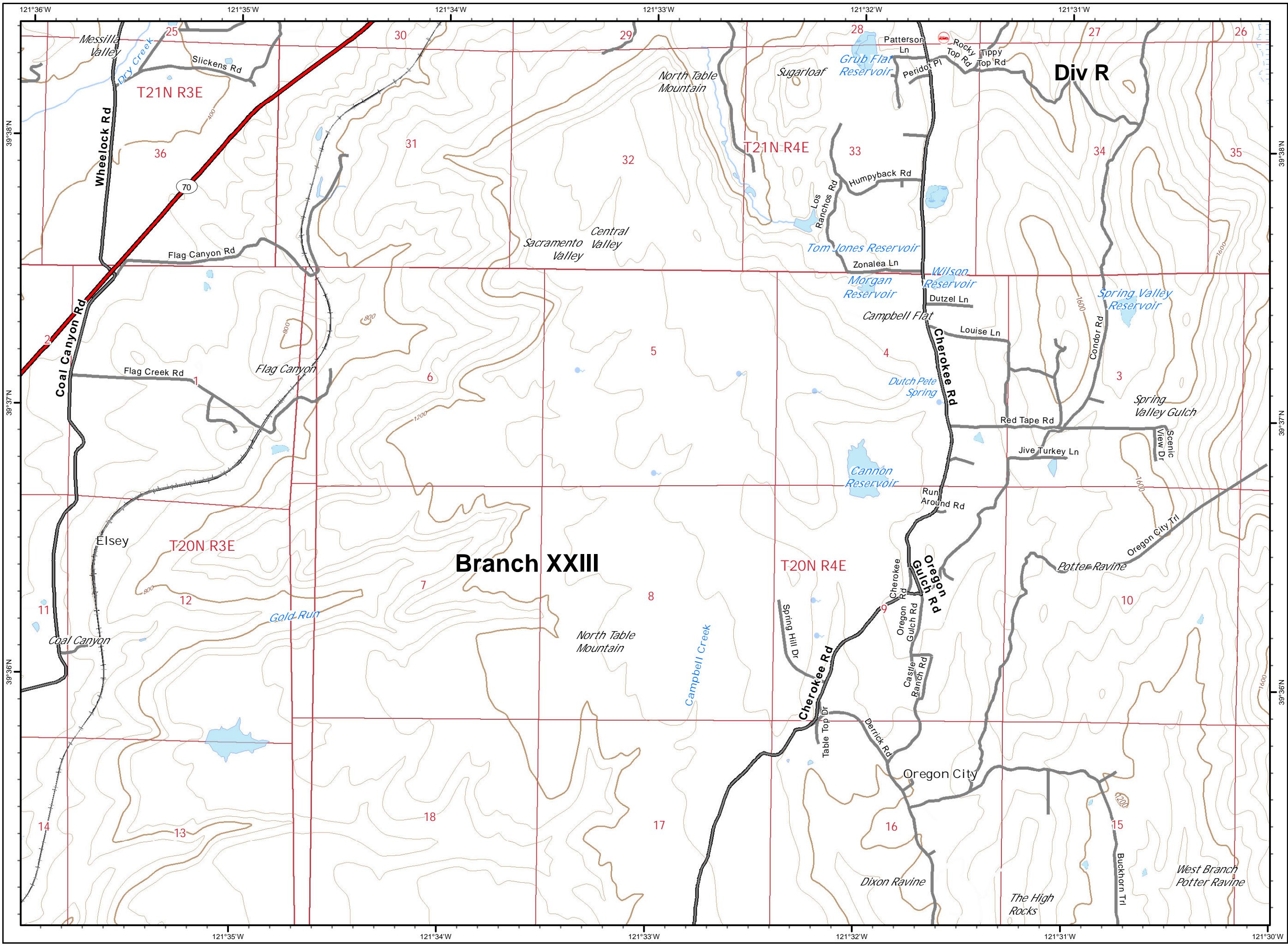
**North Complex
West Zone
CA-BTU-010751
09/12/2020
IAP Map
Branch XXIII / XXV
Page 14**



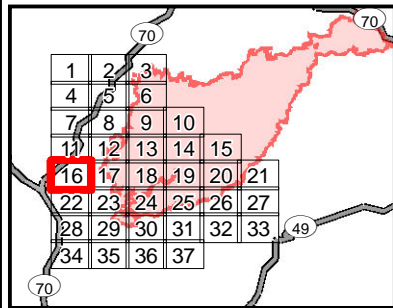
- () Division
- [] Branch
- Zone Break
- Drop Point
- ⊕ Dip Site
- ⊙ Staging Area
- ⊙ Water Source
- ⚒ Mine
- ♂ Spot Fire
- ⚠ Environmentally Sensitive Area
- Completed Line
- Uncontrolled Fire Edge
- XXXXX Completed Dozer Line
- ⊗ Proposed Dozer Line
- ==== SPI Road
- R - R Road as Line
- H - H Completed Hand Line
- ▬ Zone Break Line
- ▭ SPI Regeneration Unit

0 0.25 0.5
Miles

IMT 4 GIS
9/11/2020 @ 22:32
NAD83



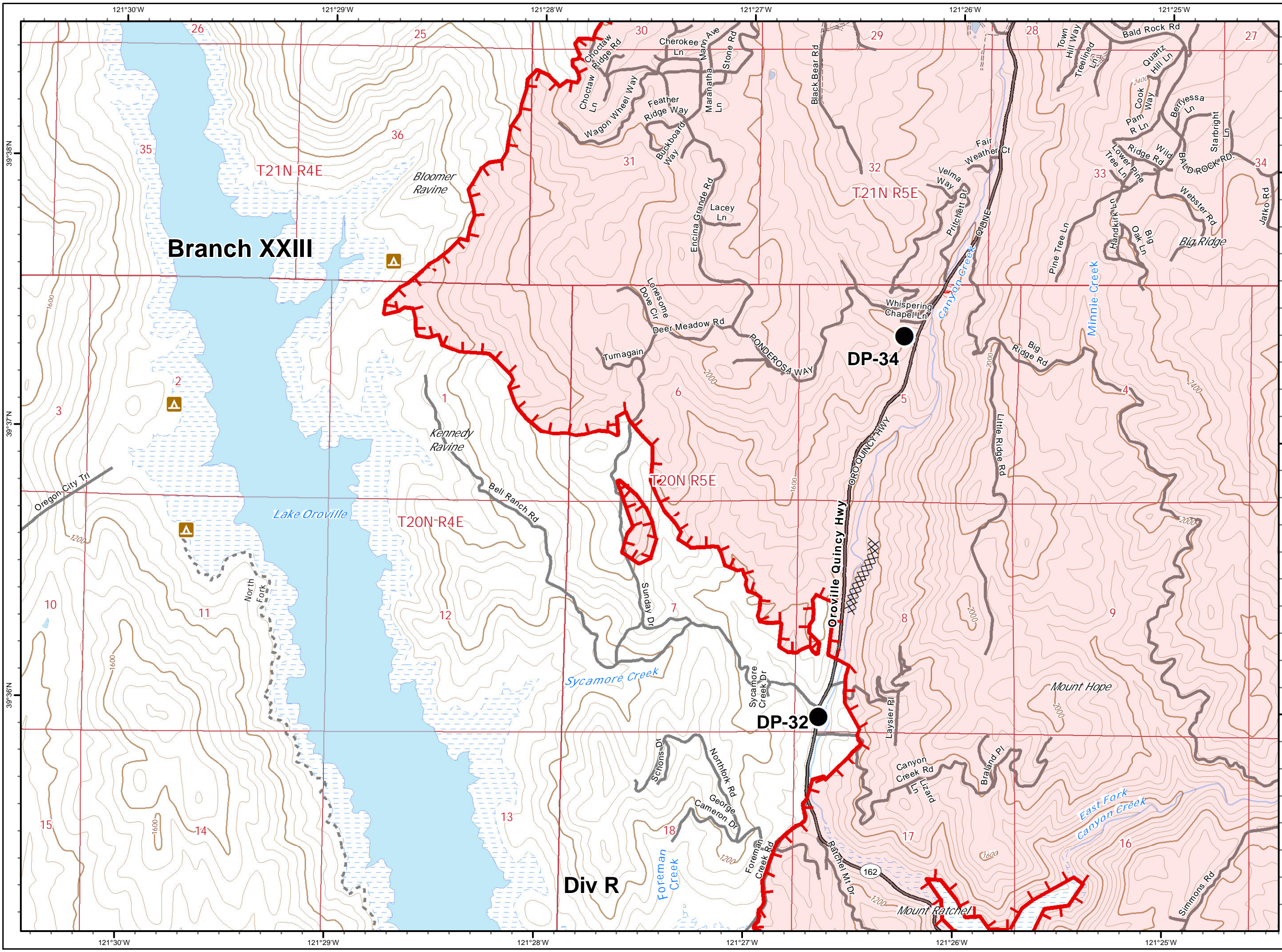
**North Complex
West Zone
CA-BTU-010751
09/12/2020
IAP Map
Branch XXIII / XXV
Page 16**



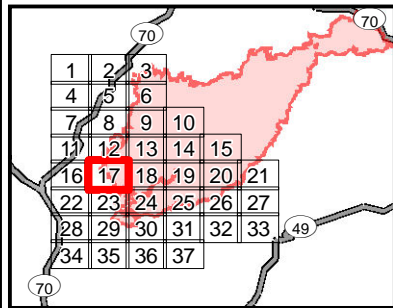
- () Division
- [] Branch
- Zone Break
- Drop Point
- ⊕ Dip Site
- ⊙ Staging Area
- ⊙ Water Source
- ⚒ Mine
- ♂ Spot Fire
- ⚠ Environmentally Sensitive Area
- Completed Line
- Uncontrolled Fire Edge
- XXXXX Completed Dozer Line
- ⊗ Proposed Dozer Line
- ==== SPI Road
- R - R Road as Line
- H - H Completed Hand Line
- ▬ Zone Break Line
- ▭ SPI Regeneration Unit

0 0.25 0.5
Miles

IMT 4 GIS
9/11/2020 @ 22:32
NAD83



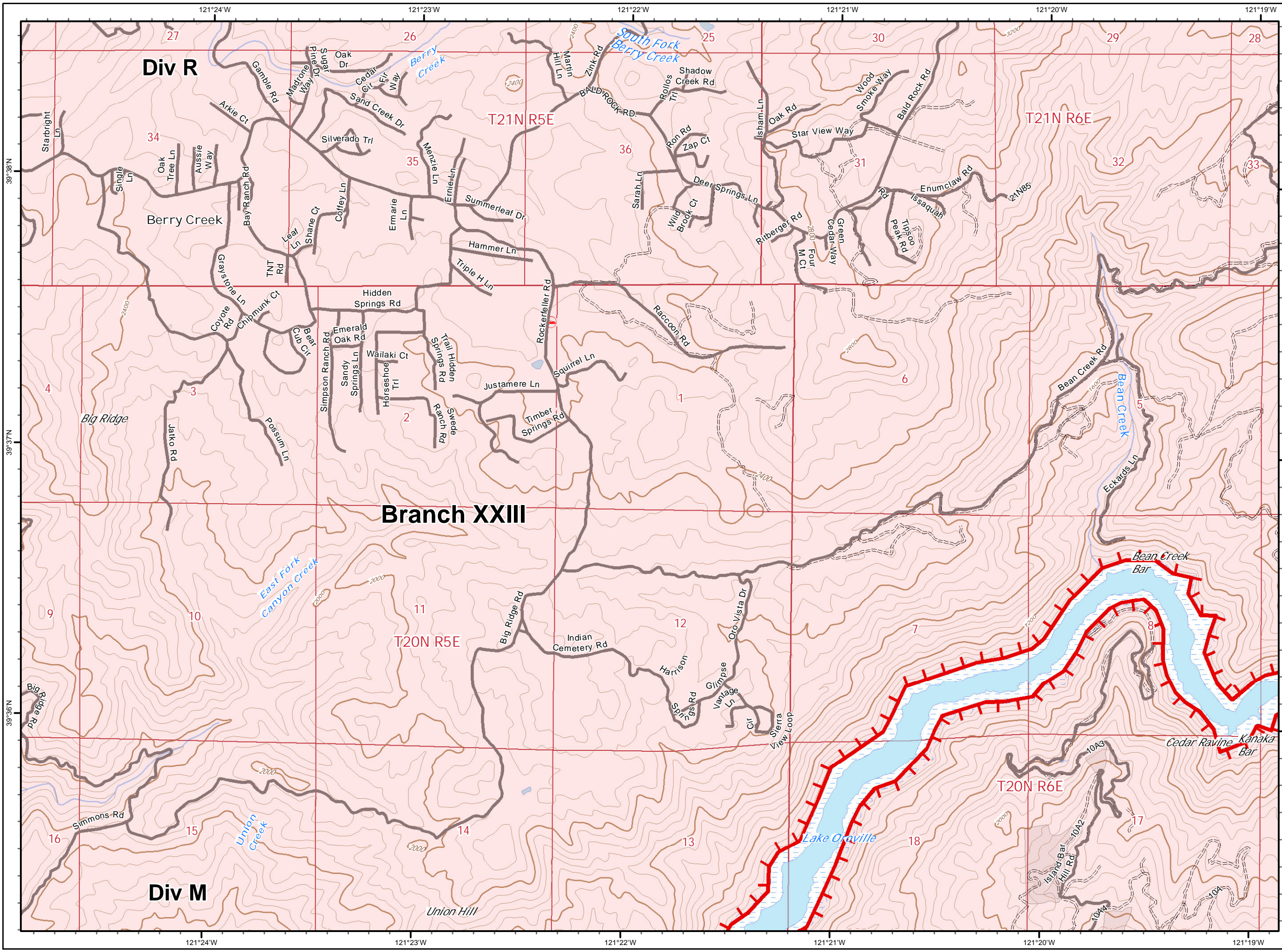
**North Complex
West Zone
CA-BTU-010751
09/12/2020
IAP Map
Branch XXIII / XXV
Page 17**



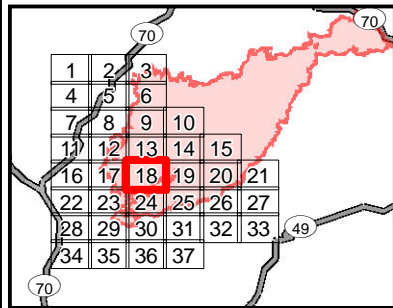
-) (Division
- [] Branch
- Zone Break
- Drop Point
- ⊕ Dip Site
- ⊙ Staging Area
- ⊙ Water Source
- ⚒ Mine
- ♂ Spot Fire
- ⚠ Environmentally Sensitive Area
- Completed Line
- ┃ Uncontrolled Fire Edge
- XXXXX Completed Dozer Line
- ⊗ Proposed Dozer Line
- ==== SPI Road
- R - R Road as Line
- H - H Completed Hand Line
- ▬ Zone Break Line
- ▭ SPI Regeneration Unit

0 0.25 0.5
Miles

IMT 4 GIS
9/11/2020 @ 22:33
NAD83



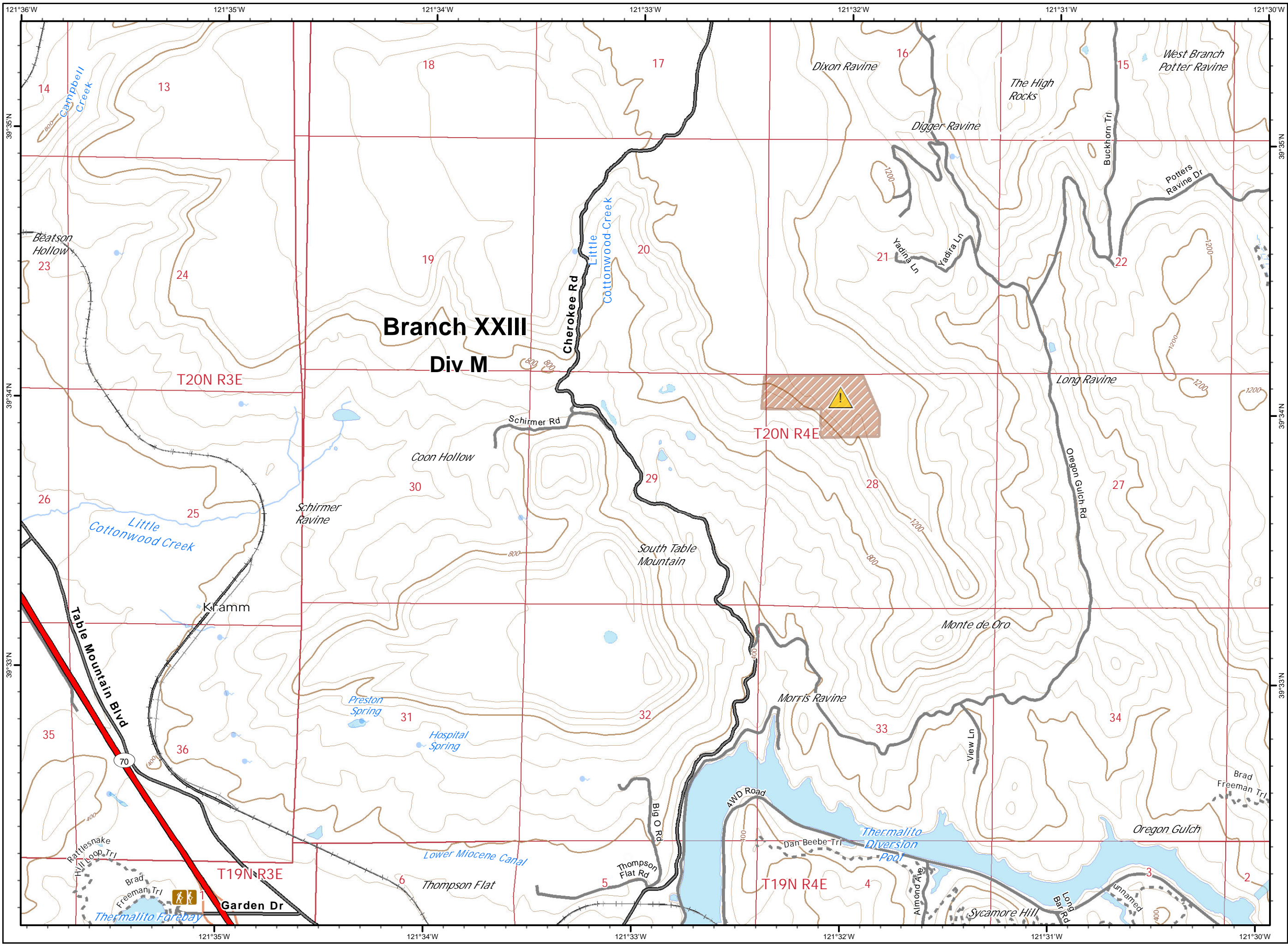
**North Complex
West Zone
CA-BTU-010751
09/12/2020
IAP Map
Branch XXIII / XXV
Page 18**



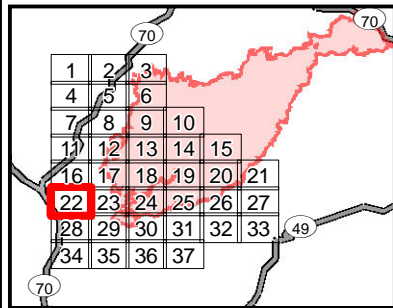
- Division
- Branch
- Zone Break
- Drop Point
- Dip Site
- Staging Area
- Water Source
- Mine
- Spot Fire
- Environmentally Sensitive Area
- Completed Line
- Uncontrolled Fire Edge
- Completed Dozer Line
- Proposed Dozer Line
- SPI Road
- R - R Road as Line
- H - H Completed Hand Line
- Zone Break Line
- SPI Regeneration Unit

0 0.25 0.5
Miles

IMT 4 GIS
9/11/2020 @ 22:34
NAD83



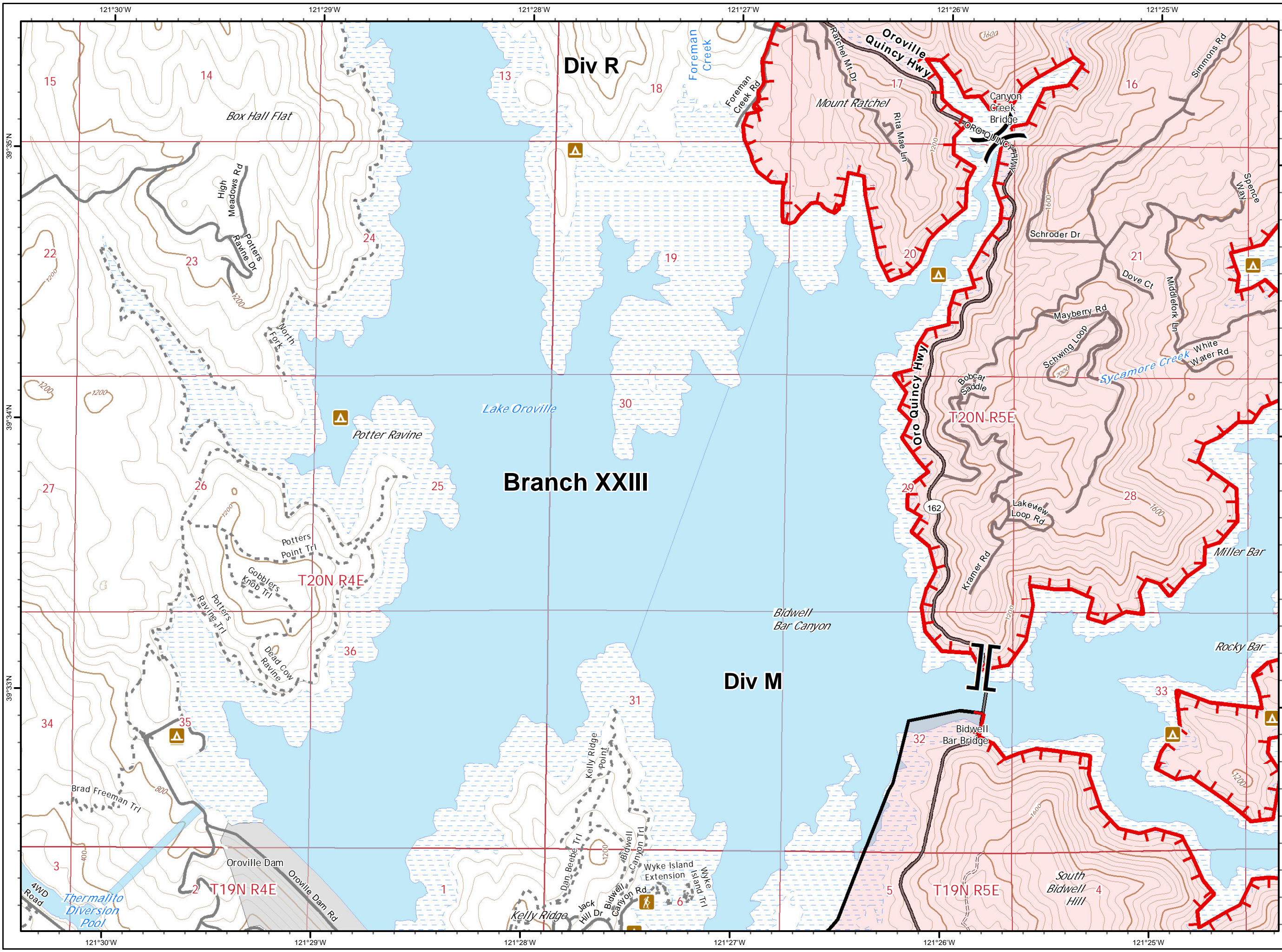
North Complex
West Zone
CA-BTU-010751
09/12/2020
IAP Map
Branch XXIII / XXV
Page 22



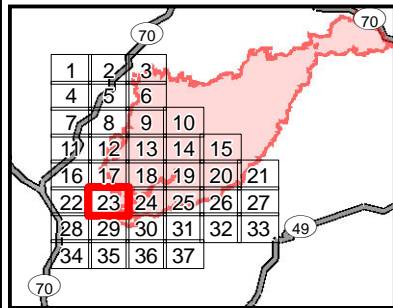
- () Division
- [] Branch
- Zone Break
- Drop Point
- Dip Site
- (S) Staging Area
- (W) Water Source
- ⚡ Mine
- ♂ Spot Fire
- ⚠ Environmentally Sensitive Area
- Completed Line
- Uncontrolled Fire Edge
- XXXXX Completed Dozer Line
- X• Proposed Dozer Line
- ==== SPI Road
- R - R Road as Line
- H - H Completed Hand Line
- ▬ Zone Break Line
- ▭ SPI Regeneration Unit

0 0.25 0.5
Miles

IMT 4 GIS
9/11/2020 @ 22:34
NAD83



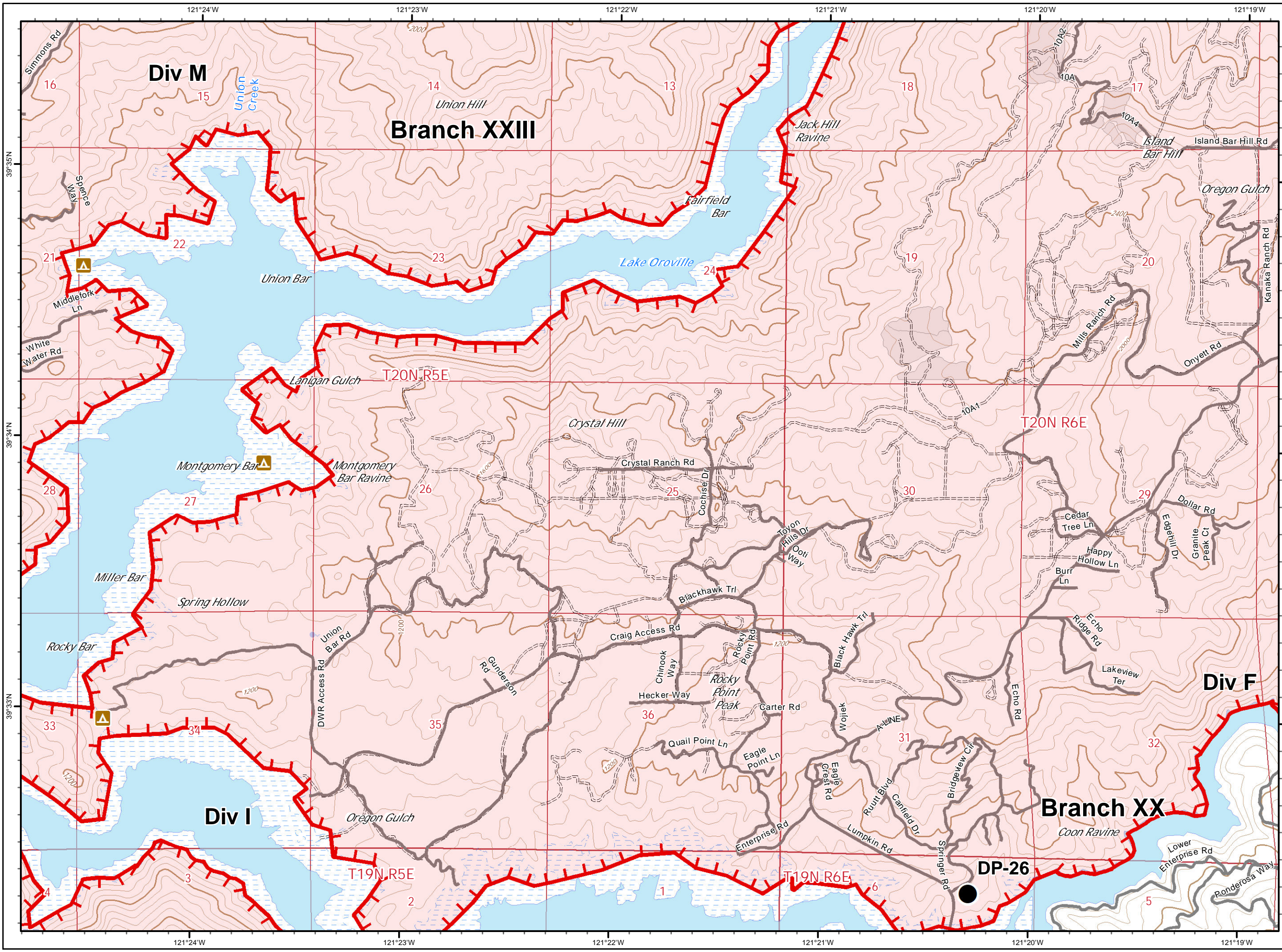
**North Complex
West Zone
CA-BTU-010751
09/12/2020
IAP Map
Branch XXIII / XXV
Page 23**



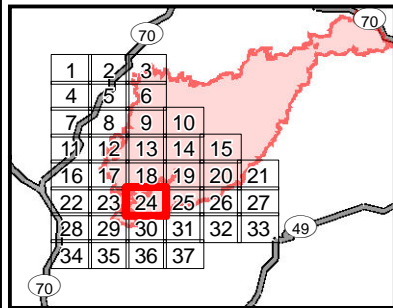
- () Division
- [] Branch
- Zone Break
- Drop Point
- ⊕ Dip Site
- ⊙ Staging Area
- ⊙ Water Source
- ⚒ Mine
- ♂ Spot Fire
- ⚠ Environmentally Sensitive Area
- Completed Line
- ┌┐ Uncontrolled Fire Edge
- XXXXX Completed Dozer Line
- ⊗ Proposed Dozer Line
- ==== SPI Road
- R - R Road as Line
- H - H Completed Hand Line
- ▬ Zone Break Line
- ▭ SPI Regeneration Unit

0 0.25 0.5
Miles

IMT 4 GIS
9/11/2020 @ 22:35
NAD83



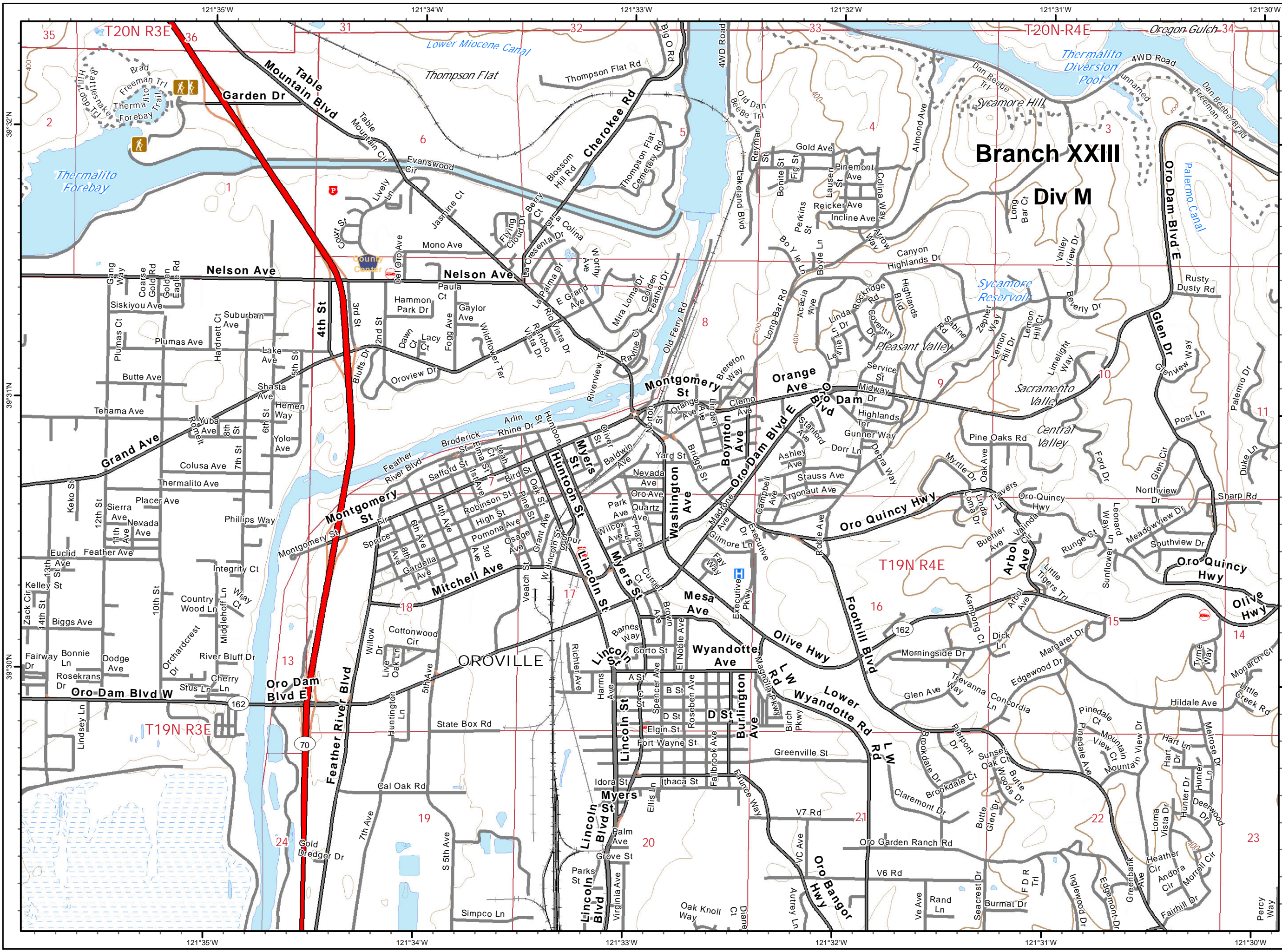
**North Complex
West Zone
CA-BTU-010751
09/12/2020
IAP Map
Branch XXIII / XXV
Page 24**



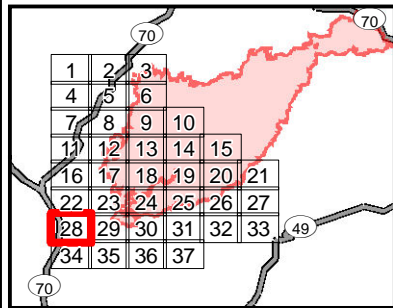
- () Division
- [] Branch
- Zone Break
- Drop Point
- ⊕ Dip Site
- ⊙ Staging Area
- ⊙ Water Source
- ⚒ Mine
- ♂ Spot Fire
- ⚠ Environmentally Sensitive Area
- Completed Line
- - - Uncontrolled Fire Edge
- XXXXX Completed Dozer Line
- ⊗ Proposed Dozer Line
- ==== SPI Road
- R - R Road as Line
- H - H Completed Hand Line
- Zone Break Line
- SPI Regeneration Unit

0 0.25 0.5
Miles

IMT 4 GIS
9/11/2020 @ 22:36
NAD83



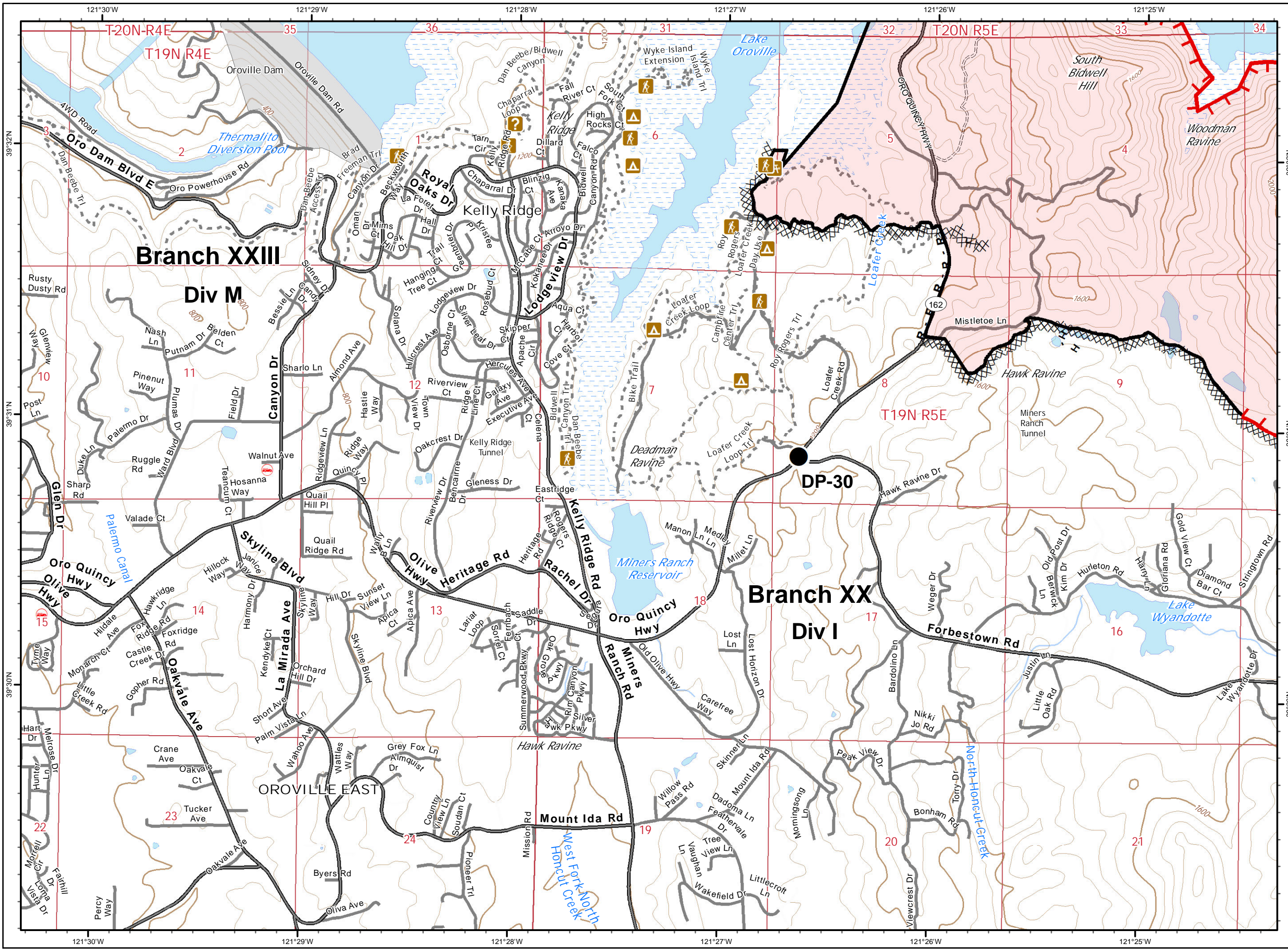
**North Complex
West Zone
CA-BTU-010751
09/12/2020
IAP Map
Branch XXIII / XXV
Page 28**



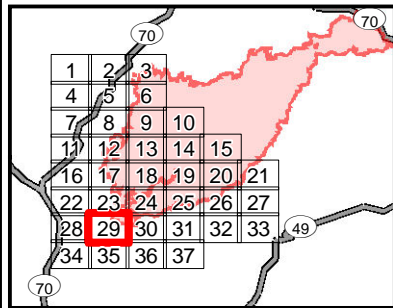
- () Division
- [] Branch
- Zone Break
- Drop Point
- Dip Site
- (S) Staging Area
- (W) Water Source
- ⚡ Mine
- ♂ Spot Fire
- ⚠ Environmentally Sensitive Area
- Completed Line
- Uncontrolled Fire Edge
- XXXXX Completed Dozer Line
- X• Proposed Dozer Line
- ==== SPI Road
- R - R Road as Line
- H - H Completed Hand Line
- ▬ Zone Break Line
- ▭ SPI Regeneration Unit

0 0.25 0.5
Miles

IMT 4 GIS
9/11/2020 @ 22:36
NAD83



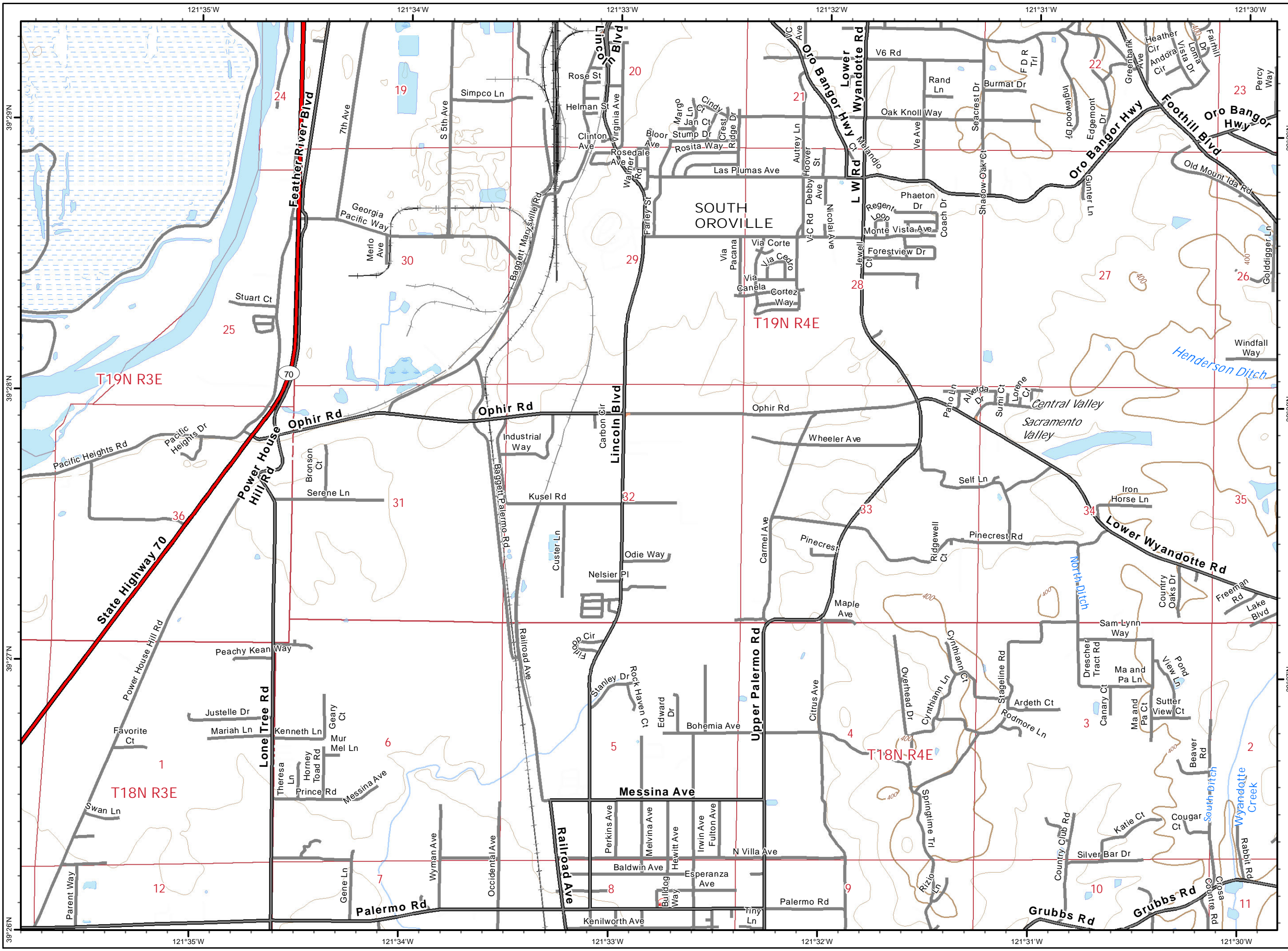
**North Complex
West Zone
CA-BTU-010751
09/12/2020
IAP Map
Branch XXIII / XXV
Page 29**



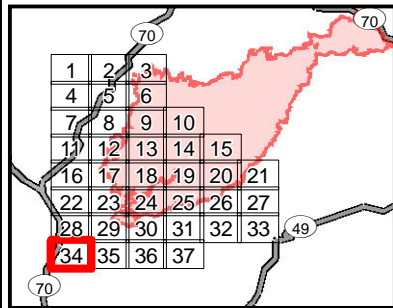
- () Division
- [] Branch
- Zone Break
- Drop Point
- ⊕ Dip Site
- ⊙ Staging Area
- ⊙ Water Source
- ⚡ Mine
- ♂ Spot Fire
- ⚠ Environmentally Sensitive Area
- Completed Line
- Uncontrolled Fire Edge
- XXXXX Completed Dozer Line
- ⊗ Proposed Dozer Line
- ==== SPI Road
- R - R Road as Line
- H - H Completed Hand Line
- ▬ Zone Break Line
- ▭ SPI Regeneration Unit

0 0.25 0.5
Miles

IMT 4 GIS
9/11/2020 @ 22:37
NAD83



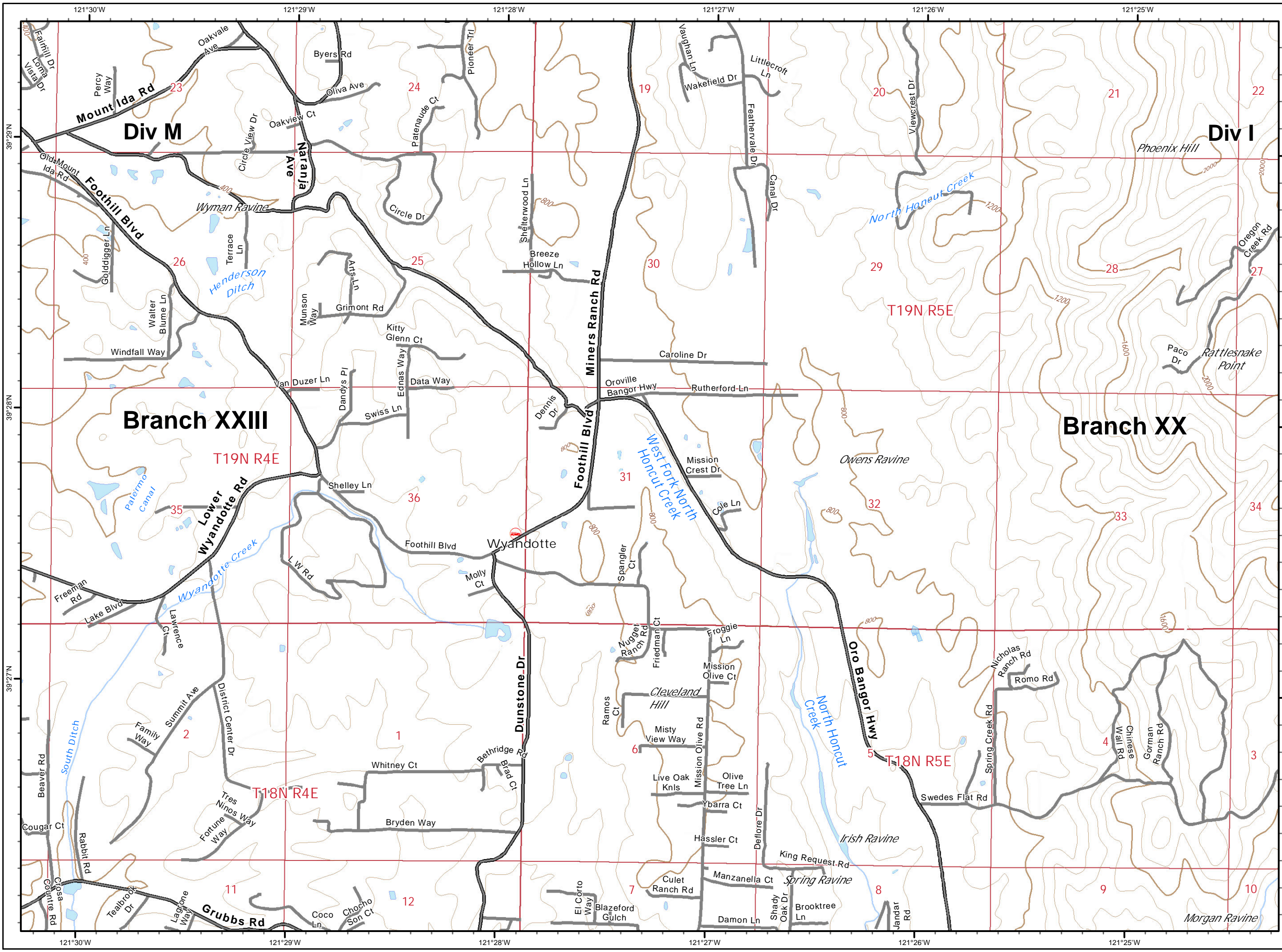
**North Complex
West Zone
CA-BTU-010751
09/12/2020
IAP Map
Branch XXIII / XXV
Page 34**



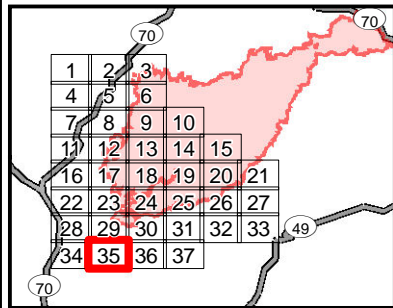
- () Division
- [] Branch
- Zone Break
- Drop Point
- Dip Site
- (S) Staging Area
- (W) Water Source
- ⚡ Mine
- ♂ Spot Fire
- ⚠ Environmentally Sensitive Area
- Completed Line
- Uncontrolled Fire Edge
- XXXXX Completed Dozer Line
- X• Proposed Dozer Line
- ==== SPI Road
- R - R Road as Line
- H - H Completed Hand Line
- ▬ Zone Break Line
- ▭ SPI Regeneration Unit

0 0.25 0.5
Miles

IMT 4 GIS
9/11/2020 @ 22:38
NAD83



North Complex
West Zone
 CA-BTU-010751
 09/12/2020
 IAP Map
 Branch XXIII / XXV
 Page 35



- () Division
- [] Branch
- Zone Break
- Drop Point
- ⊕ Dip Site
- ⊙ Staging Area
- ⊙ Water Source
- ⚒ Mine
- ♂ Spot Fire
- ⚠ Environmentally Sensitive Area
- Completed Line
- Uncontrolled Fire Edge
- XXXXX Completed Dozer Line
- ⊗ Proposed Dozer Line
- ==== SPI Road
- R - R Road as Line
- H - H Completed Hand Line
- ▬ Zone Break Line
- ▭ SPI Regeneration Unit

0 0.25 0.5
 Miles

IMT 4 GIS
 9/11/2020 @ 22:38
 NAD83