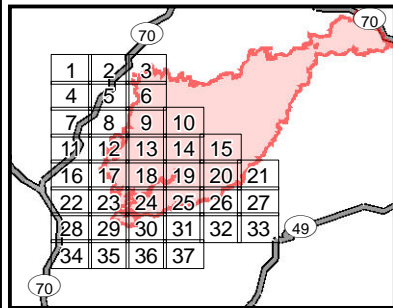


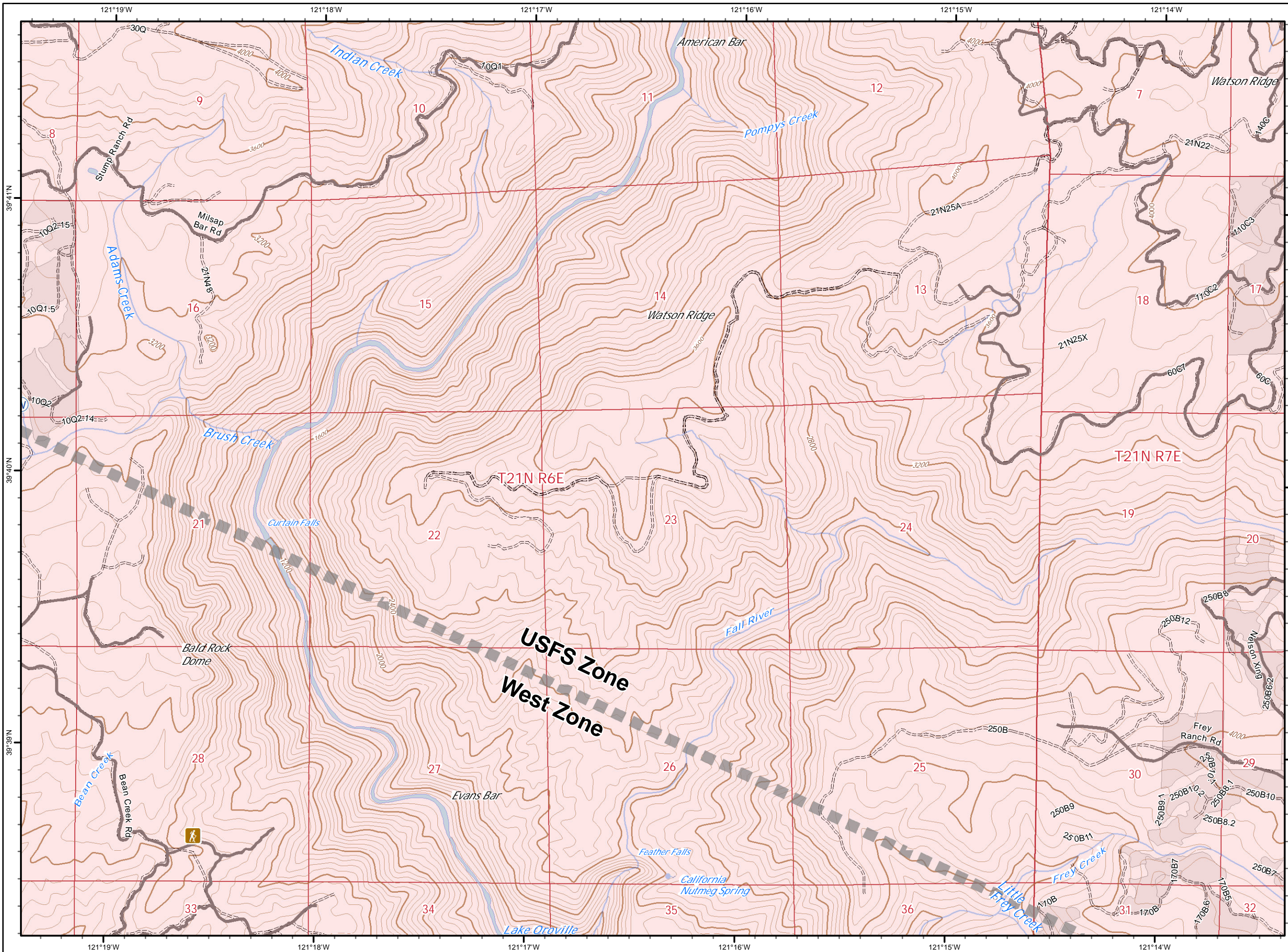
**North Complex  
West Zone  
CA-BTU-010751  
09/12/2020  
IAP Map  
Branch XX  
INDEX**



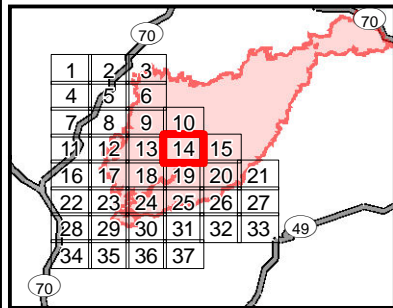
- ( ) Division
- [ ] Branch
- Zone Break
- Drop Point
- ⊕ Dip Site
- ⊙ Staging Area
- ⊙ Water Source
- ⚡ Mine
- ♂ Spot Fire
- ⚠ Environmentally Sensitive Area
- Completed Line
- Uncontrolled Fire Edge
- XXXXX Completed Dozer Line
- ⊗ Proposed Dozer Line
- ==== SPI Road
- R - R Road as Line
- H - H Completed Hand Line
- ▬ Zone Break Line
- ▭ SPI Regeneration Unit

0 2.75 5.5  
Miles

IMT 4 GIS  
9/12/2020 @ 00:01  
NAD83



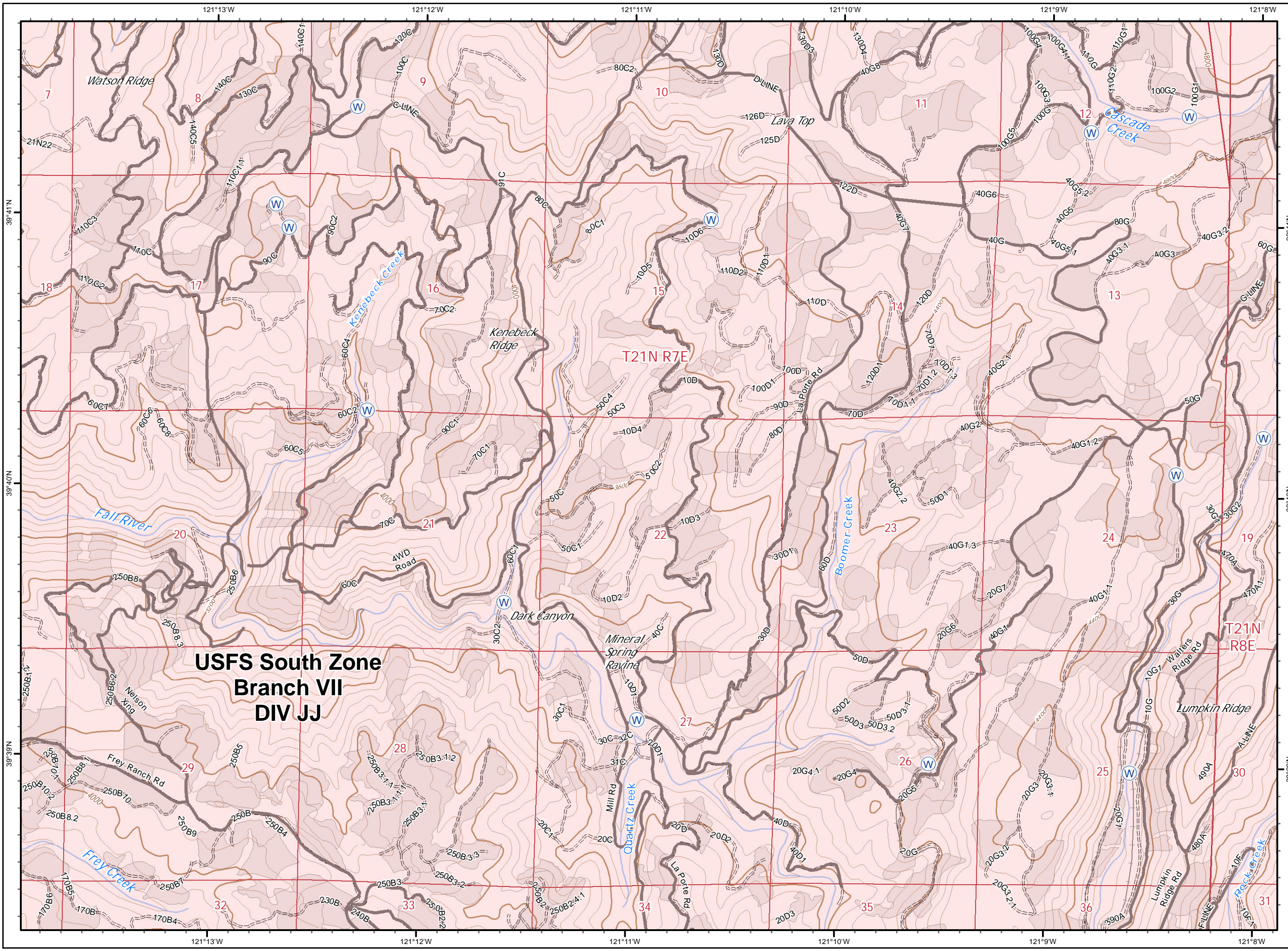
**North Complex  
West Zone  
CA-BTU-010751  
09/12/2020  
IAP Map  
Branch XX  
Page 14**



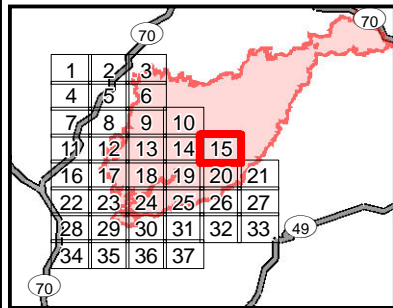
- ( ) Division
- [ ] Branch
- Zone Break
- Drop Point
- ⊕ Dip Site
- ⊙ Staging Area
- ⊙ Water Source
- ⚒ Mine
- ♂ Spot Fire
- ⚠ Environmentally Sensitive Area
- Completed Line
- Uncontrolled Fire Edge
- XXXXX Completed Dozer Line
- ⊗ Proposed Dozer Line
- ==== SPI Road
- R - R Road as Line
- H - H Completed Hand Line
- ▬ Zone Break Line
- ▭ SPI Regeneration Unit

0 0.25 0.5  
Miles

IMT 4 GIS  
9/11/2020 @ 22:47  
NAD83



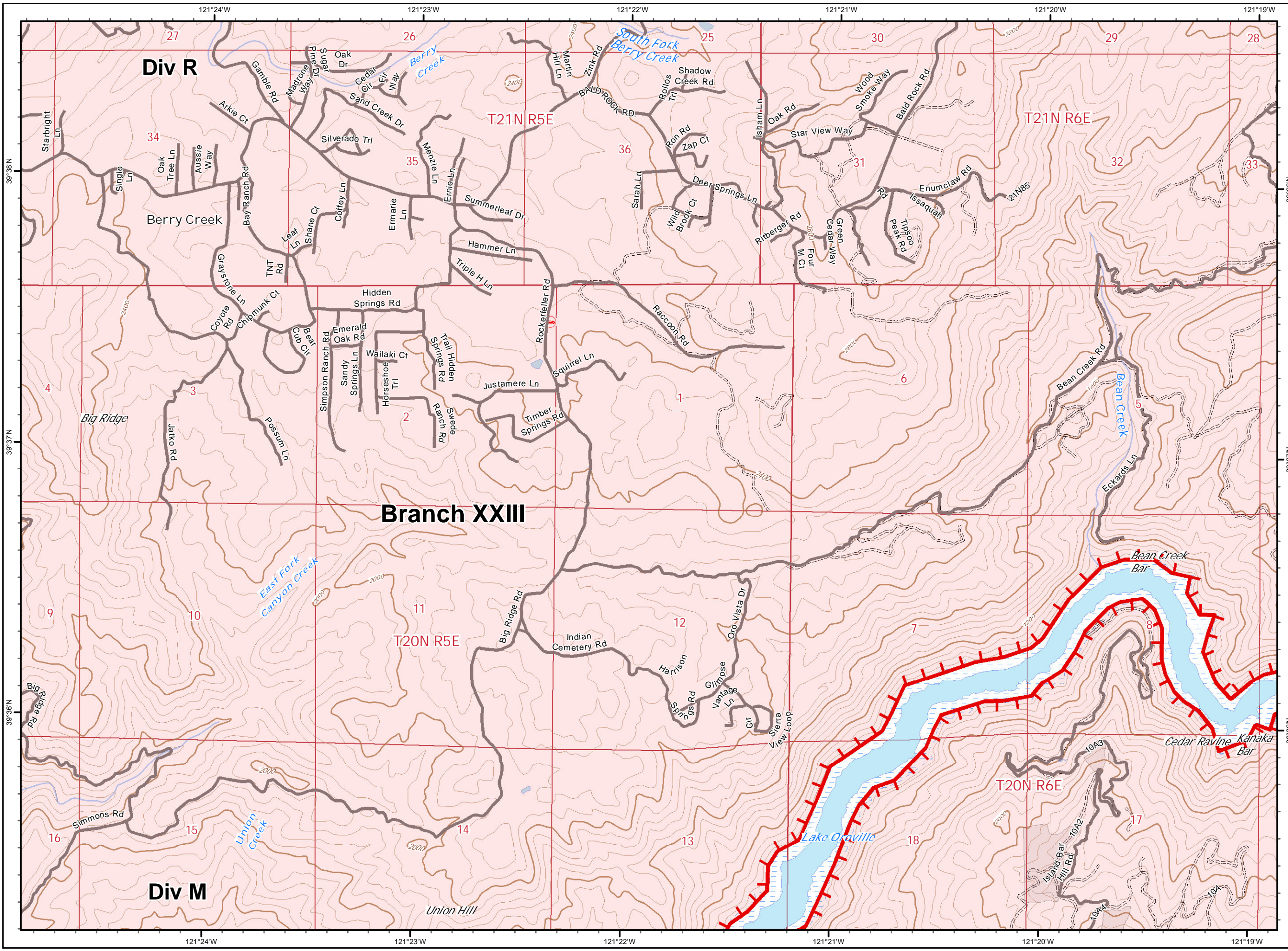
**North Complex  
West Zone  
CA-BTU-010751  
09/12/2020  
IAP Map  
Branch XX  
Page 15**



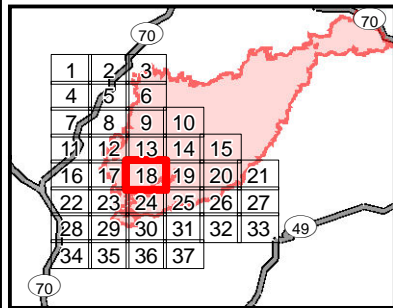
- ( ) Division
- [ ] Branch
- Zone Break
- Drop Point
- Dip Site
- (S) Staging Area
- (W) Water Source
- ⚡ Mine
- ♂ Spot Fire
- ▲ Environmentally Sensitive Area
- Completed Line
- Uncontrolled Fire Edge
- XXXXX Completed Dozer Line
- X • Proposed Dozer Line
- ==== SPI Road
- R - R Road as Line
- H - H Completed Hand Line
- ▬ Zone Break Line
- ▭ SPI Regeneration Unit

0 0.25 0.5  
Miles

IMT 4 GIS  
9/11/2020 @ 22:48  
NAD83



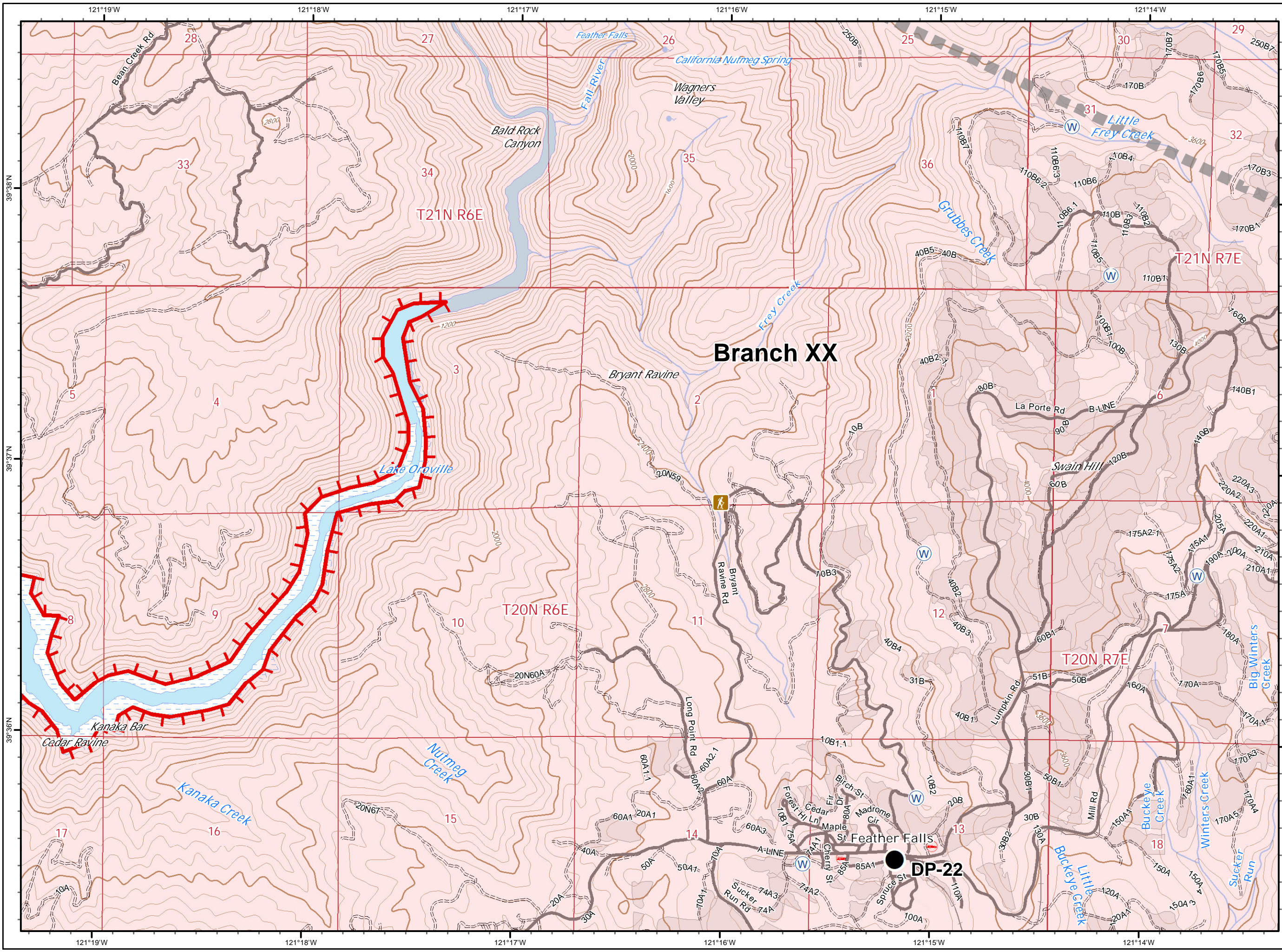
**North Complex  
West Zone  
CA-BTU-010751  
09/12/2020  
IAP Map  
Branch XX  
Page 18**



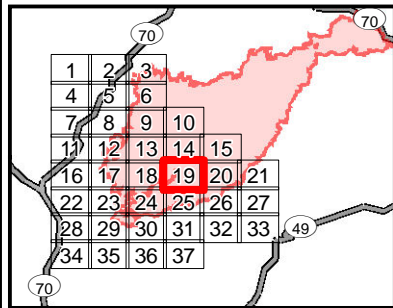
- ( ) Division
- [ ] Branch
- Zone Break
- Drop Point
- ⊕ Dip Site
- ⊙ Staging Area
- ⊙ Water Source
- ⚒ Mine
- ♂ Spot Fire
- ⚠ Environmentally Sensitive Area
- Completed Line
- Uncontrolled Fire Edge
- XXXXX Completed Dozer Line
- ⊗ Proposed Dozer Line
- ==== SPI Road
- R - R Road as Line
- H - H Completed Hand Line
- ▬ Zone Break Line
- ▭ SPI Regeneration Unit

0 0.25 0.5  
Miles

IMT 4 GIS  
9/11/2020 @ 22:48  
NAD83



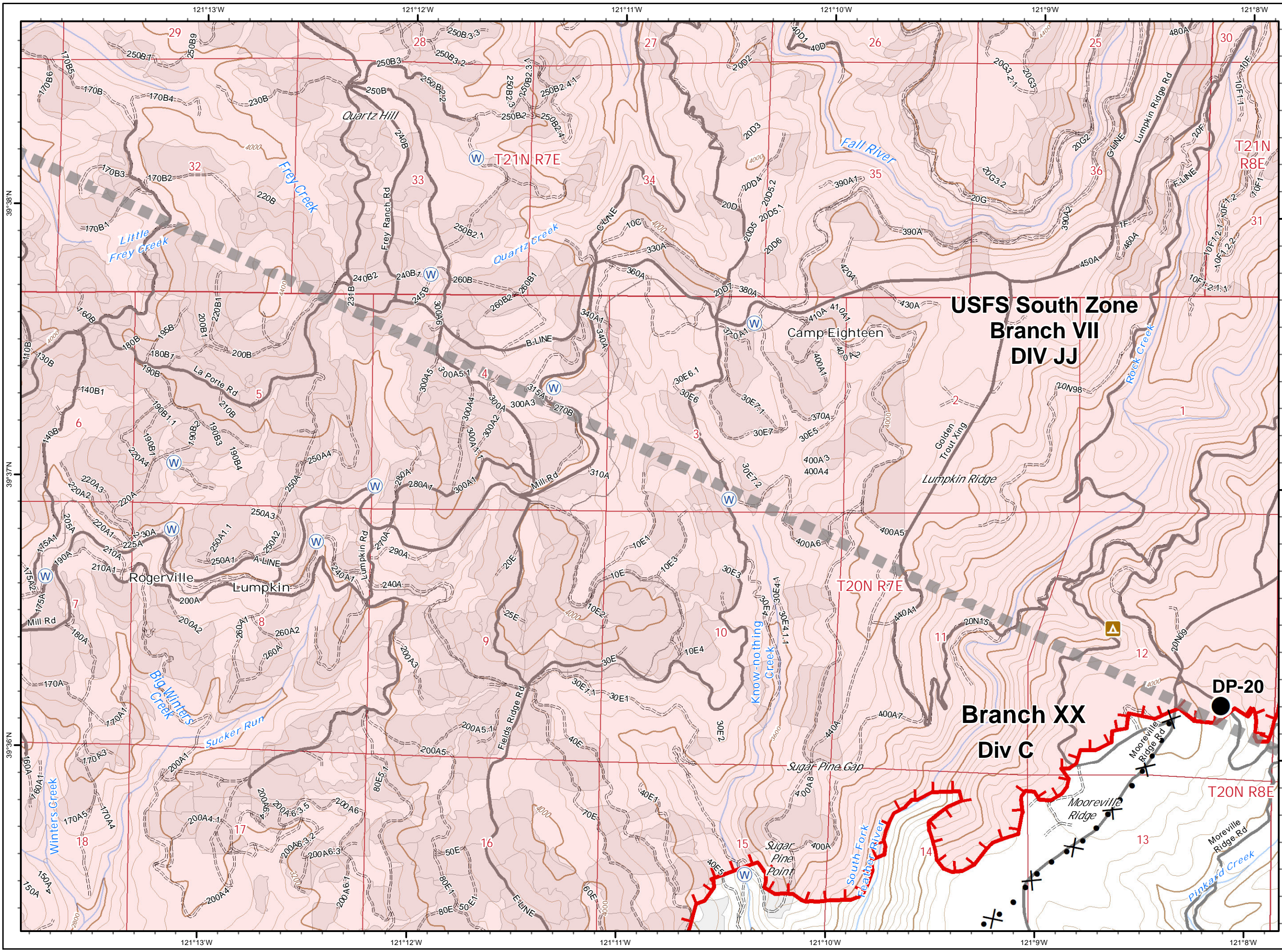
**North Complex  
West Zone  
CA-BTU-010751  
09/12/2020  
IAP Map  
Branch XX  
Page 19**



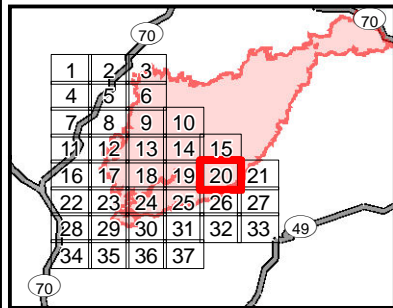
- ( ) Division
- [ ] Branch
- Zone Break
- Drop Point
- ⊕ Dip Site
- (S) Staging Area
- (W) Water Source
- ⚡ Mine
- ♂ Spot Fire
- ⚠ Environmentally Sensitive Area
- Completed Line
- ┌┐ Uncontrolled Fire Edge
- XXXXX Completed Dozer Line
- ⊗ Proposed Dozer Line
- ==== SPI Road
- R - R Road as Line
- H - H Completed Hand Line
- ▬ Zone Break Line
- ▭ SPI Regeneration Unit

0 0.25 0.5  
Miles

IMT 4 GIS  
9/11/2020 @ 22:49  
NAD83



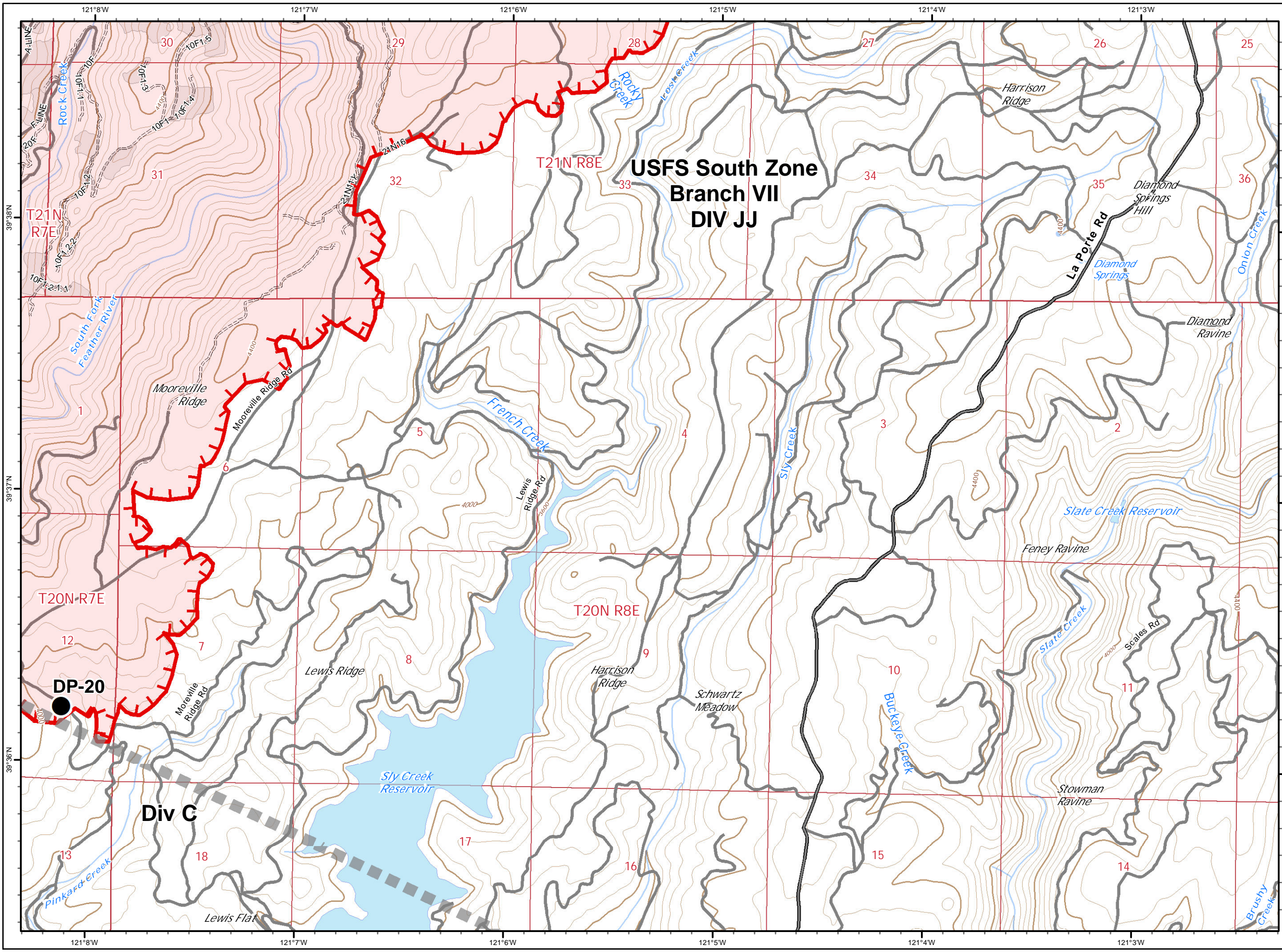
**North Complex**  
**West Zone**  
**CA-BTU-010751**  
**09/12/2020**  
**IAP Map**  
**Branch XX**  
**Page 20**



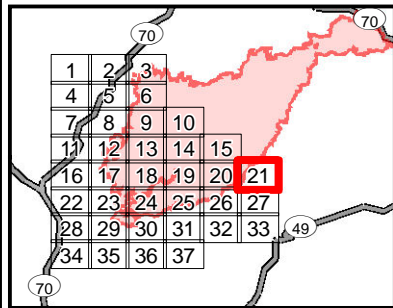
- ( ) Division
- [ ] Branch
- Zone Break
- Drop Point
- Dip Site
- (S) Staging Area
- (W) Water Source
- ⚡ Mine
- ♂ Spot Fire
- ▲ Environmentally Sensitive Area
- Completed Line
- ┌ Uncontrolled Fire Edge
- XXXXX Completed Dozer Line
- ✂ Proposed Dozer Line
- ==== SPI Road
- R - R Road as Line
- H - H Completed Hand Line
- ▬ Zone Break Line
- ▭ SPI Regeneration Unit

0 0.25 0.5  
Miles

IMT 4 GIS  
9/11/2020 @ 23:15  
NAD83



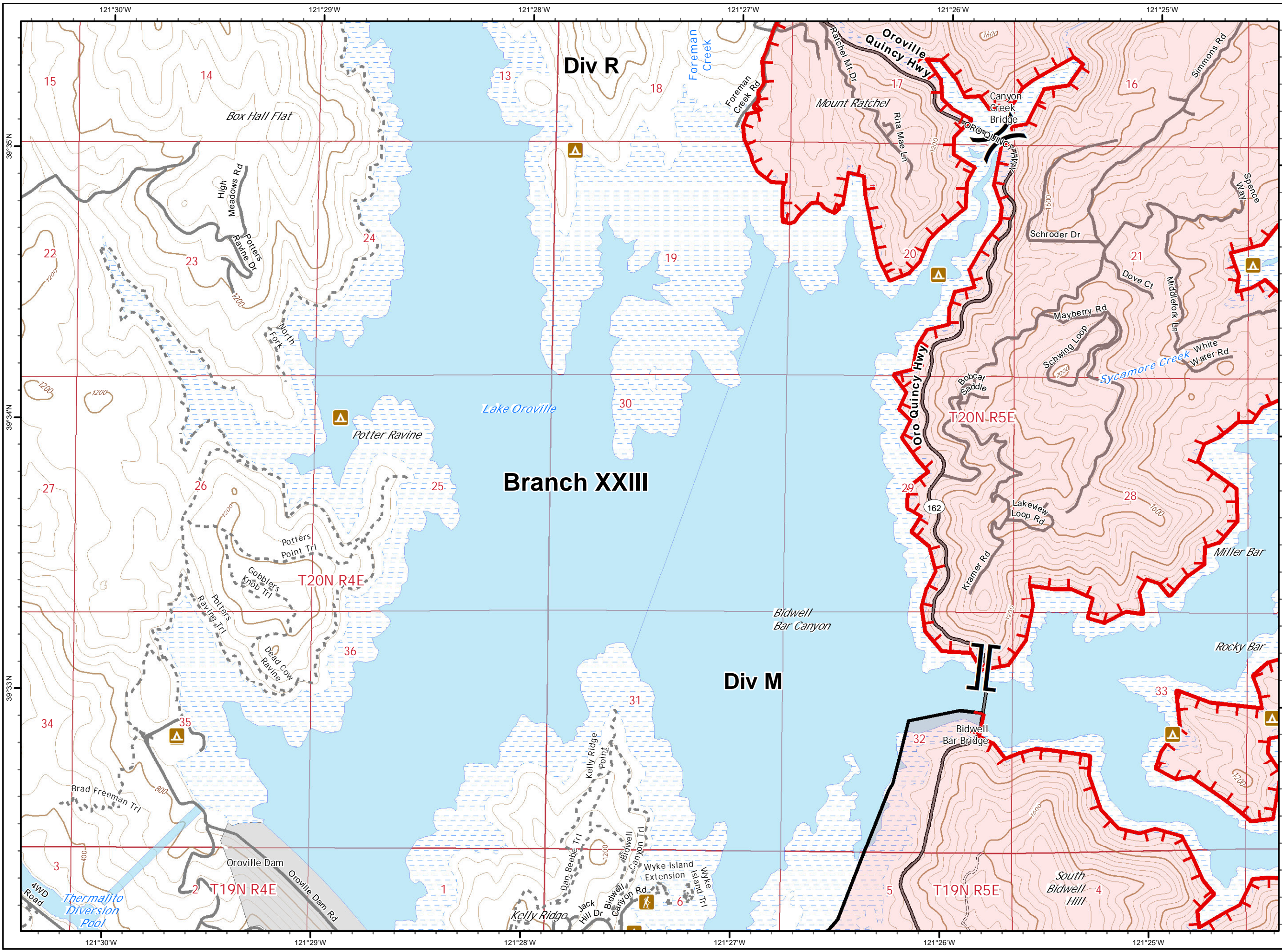
**North Complex  
West Zone  
CA-BTU-010751  
09/12/2020  
IAP Map  
Branch XX  
Page 21**



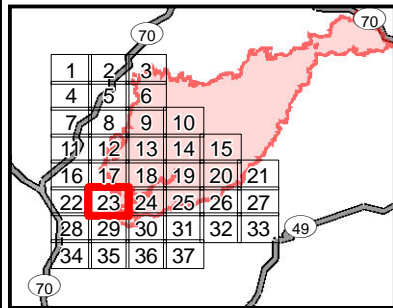
- ( ) Division
- [ ] Branch
- Zone Break
- Drop Point
- Dip Site
- (S) Staging Area
- (W) Water Source
- ⚒ Mine
- ♂ Spot Fire
- ▲ Environmentally Sensitive Area
- Completed Line
- |- Uncontrolled Fire Edge
- XXXXX Completed Dozer Line
- X• Proposed Dozer Line
- ==== SPI Road
- R - R Road as Line
- H - H Completed Hand Line
- Zone Break Line
- SPI Regeneration Unit

0 0.25 0.5  
Miles

IMT 4 GIS  
9/11/2020 @ 22:50  
NAD83



**North Complex  
West Zone  
CA-BTU-010751  
09/12/2020  
IAP Map  
Branch XX  
Page 23**

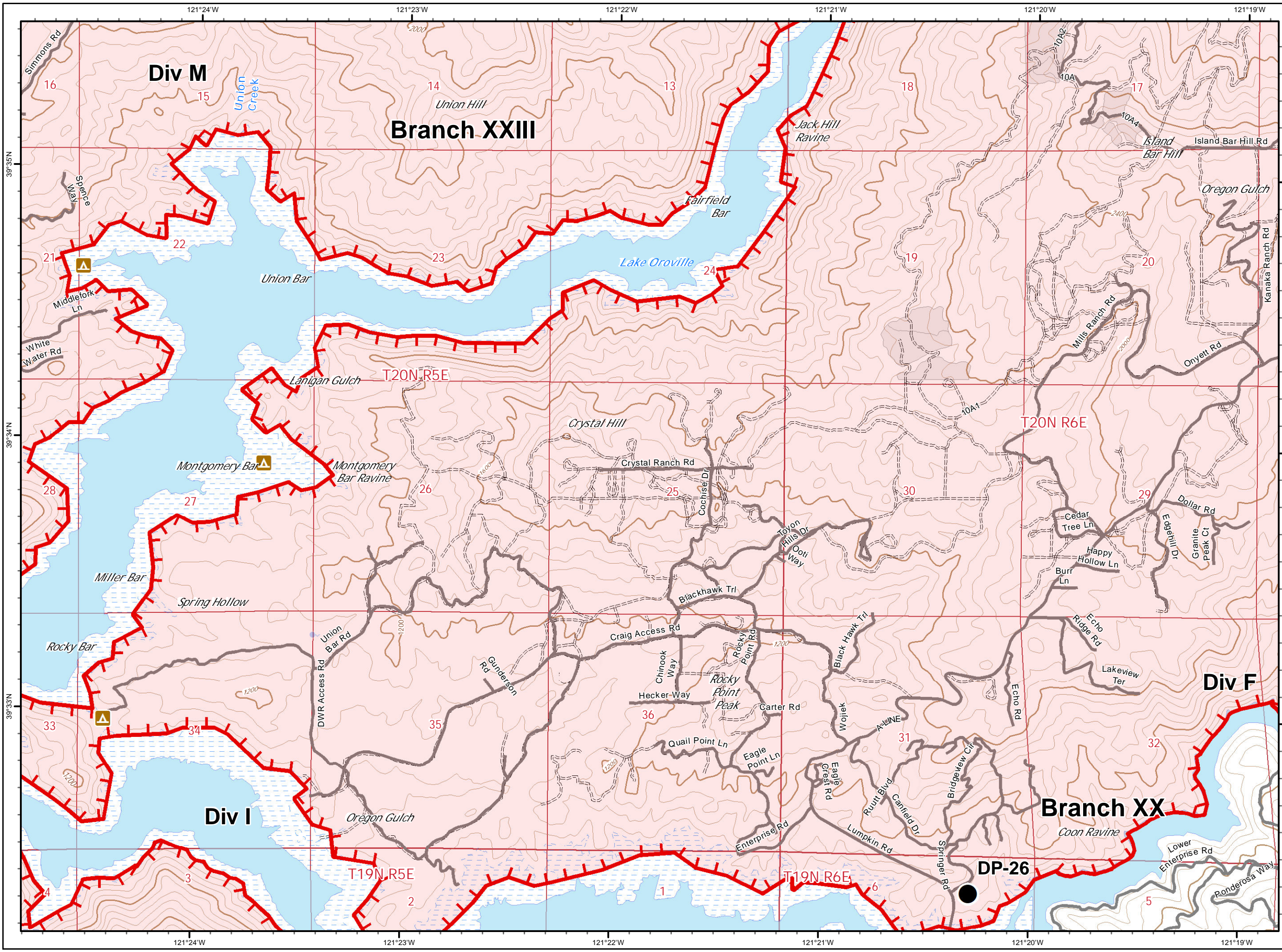


- ( ) Division
- [ ] Branch
- Zone Break
- Drop Point
- ⊕ Dip Site
- ⊙ Staging Area
- ⊙ Water Source
- ⚒ Mine
- ♂ Spot Fire
- ⚠ Environmentally Sensitive Area
- Completed Line
- ┌┐ Uncontrolled Fire Edge
- XXXXX Completed Dozer Line
- ⊗ Proposed Dozer Line
- ==== SPI Road
- R - R Road as Line
- H - H Completed Hand Line
- ▬ Zone Break Line
- ▭ SPI Regeneration Unit

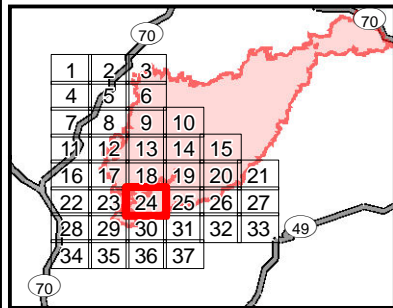
0 0.25 0.5  
Miles

IMT 4 GIS  
9/11/2020 @ 22:51  
NAD83





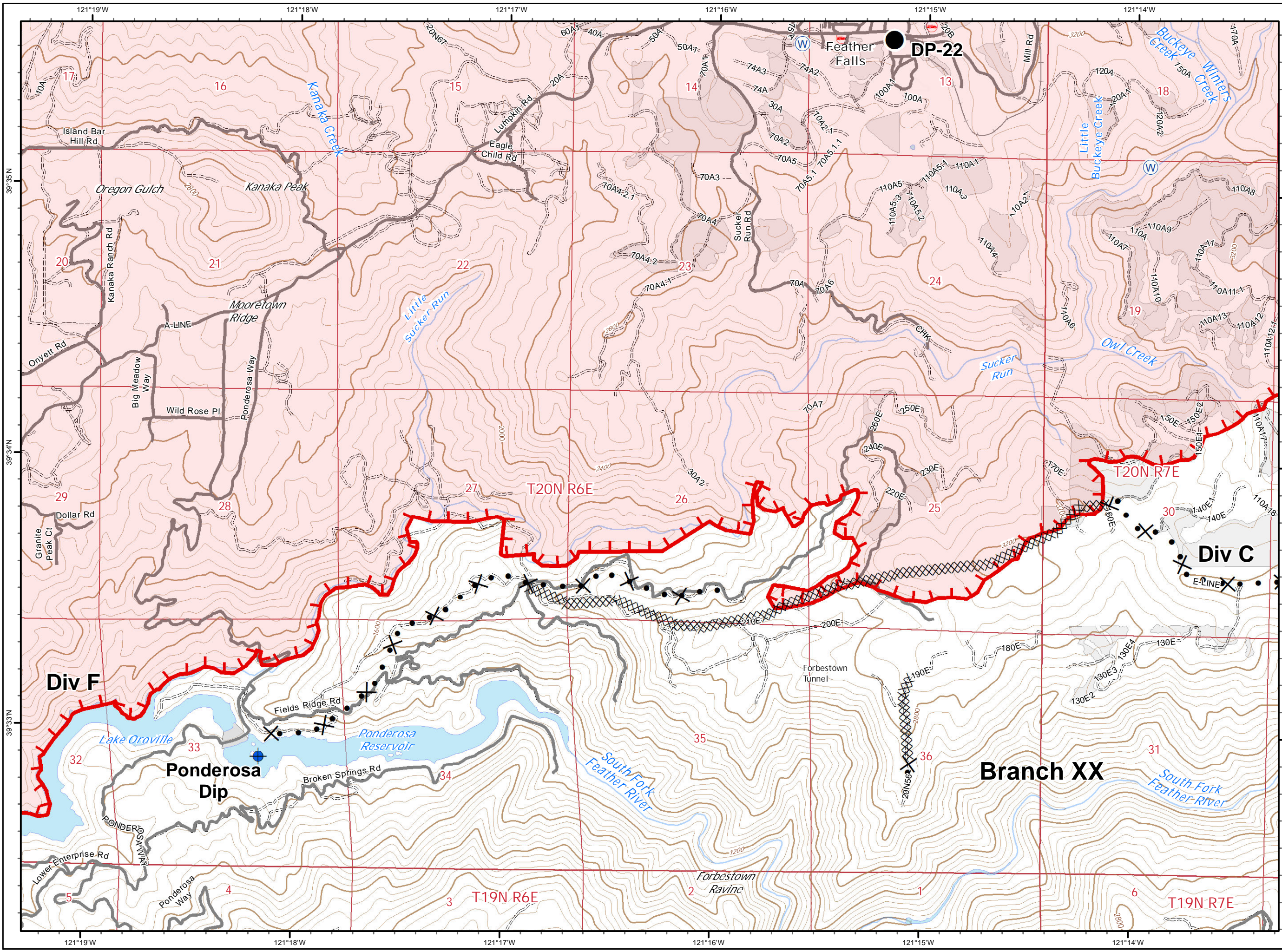
**North Complex  
West Zone  
CA-BTU-010751  
09/12/2020  
IAP Map  
Branch XX  
Page 24**



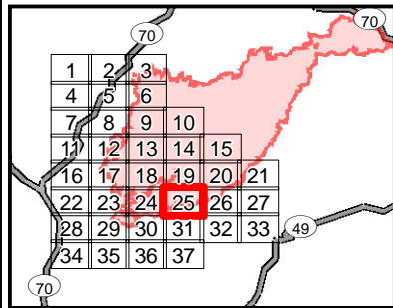
- ( ) Division
- [ ] Branch
- Zone Break
- Drop Point
- ⊕ Dip Site
- ⊙ Staging Area
- ⊙ Water Source
- ⚒ Mine
- ♂ Spot Fire
- ⚠ Environmentally Sensitive Area
- Completed Line
- ┆ Uncontrolled Fire Edge
- XXXXX Completed Dozer Line
- ⊗ Proposed Dozer Line
- ==== SPI Road
- R - R Road as Line
- H - H Completed Hand Line
- Zone Break Line
- SPI Regeneration Unit

0 0.25 0.5  
Miles

IMT 4 GIS  
9/11/2020 @ 22:52  
NAD83



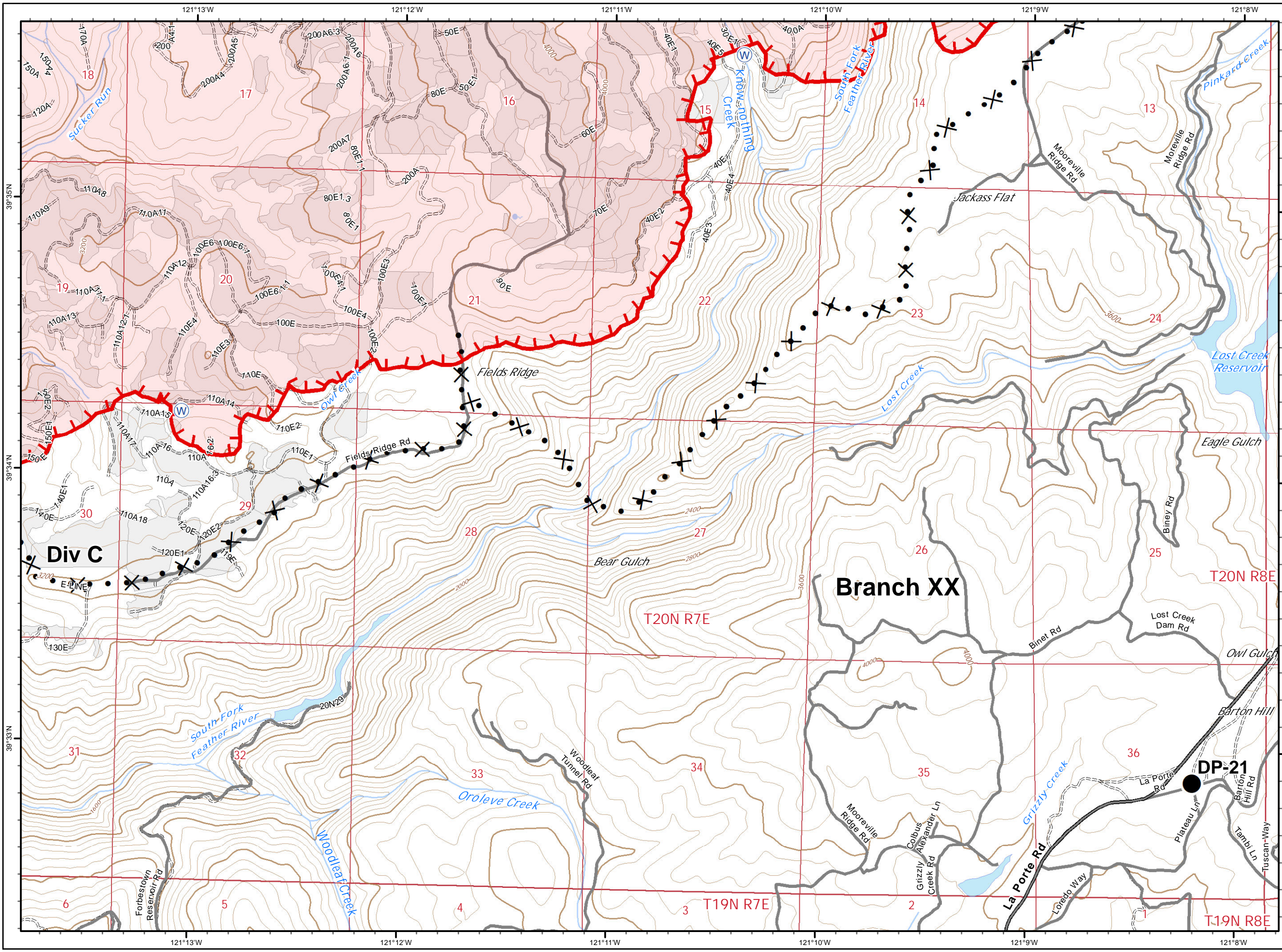
**North Complex  
West Zone  
CA-BTU-010751  
09/12/2020  
IAP Map  
Branch XX  
Page 25**



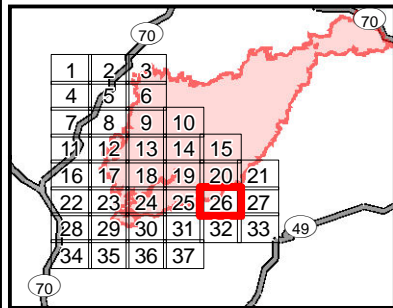
- ( ) Division
- [ ] Branch
- Zone Break
- Drop Point
- Dip Site
- (S) Staging Area
- (W) Water Source
- ⚡ Mine
- ♂ Spot Fire
- ▲ Environmentally Sensitive Area
- Completed Line
- ┃ Uncontrolled Fire Edge
- XXXXX Completed Dozer Line
- ⊗ Proposed Dozer Line
- ==== SPI Road
- R - R Road as Line
- H - H Completed Hand Line
- ▒ Zone Break Line
- ▒ SPI Regeneration Unit

0 0.25 0.5  
Miles

IMT 4 GIS  
9/11/2020 @ 22:52  
NAD83



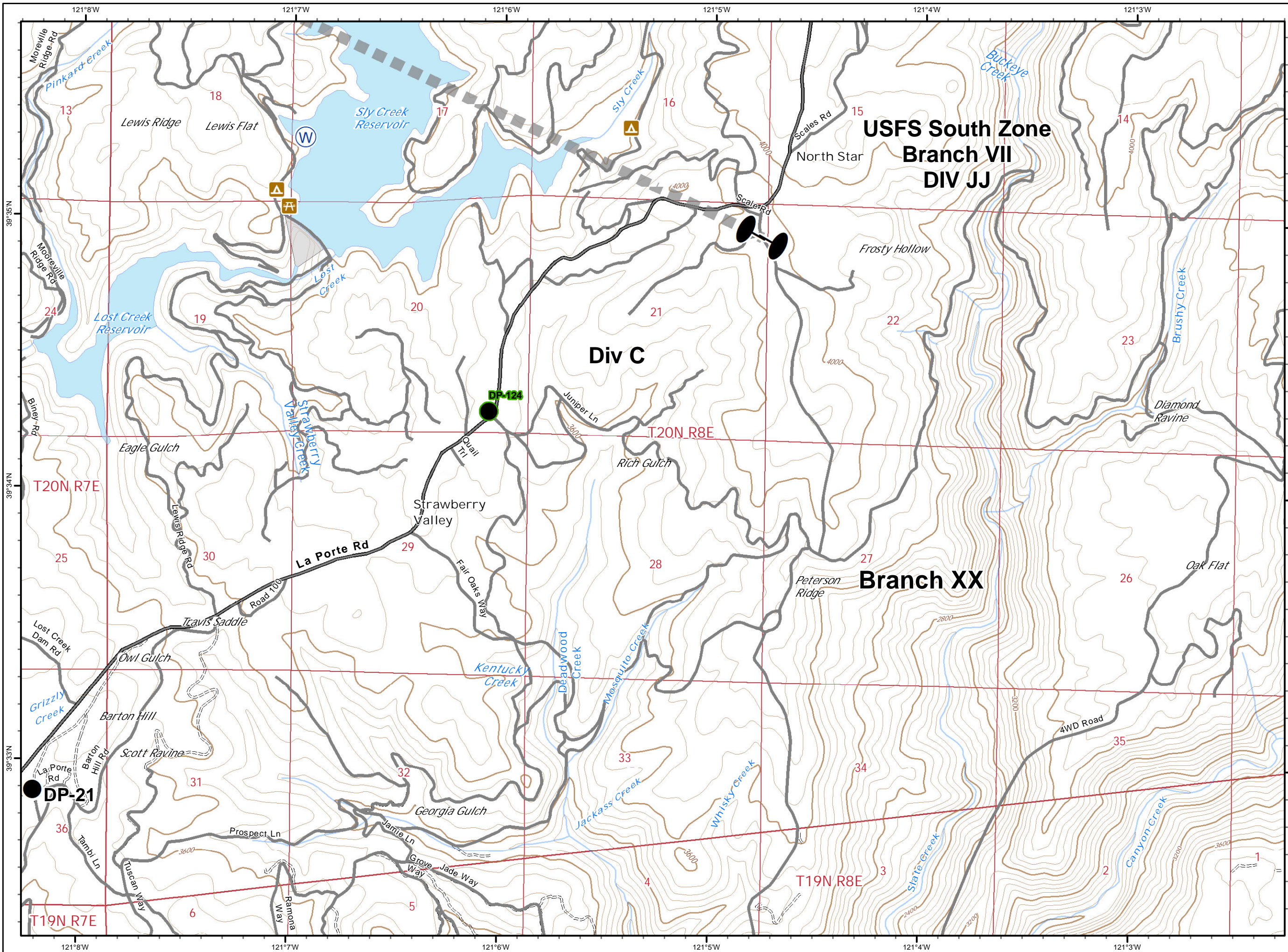
**North Complex  
West Zone  
CA-BTU-010751  
09/12/2020  
IAP Map  
Branch XX  
Page 26**



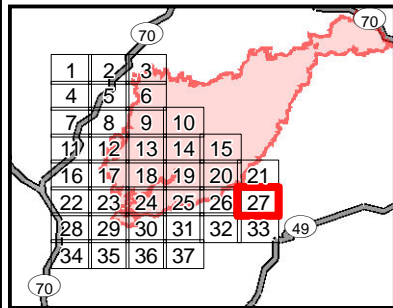
- ( ) Division
- [ ] Branch
- Zone Break
- Drop Point
- ⊕ Dip Site
- ⊙ Staging Area
- ⊙ Water Source
- ⚒ Mine
- ♂ Spot Fire
- ⚠ Environmentally Sensitive Area
- Completed Line
- Uncontrolled Fire Edge
- XXXXX Completed Dozer Line
- X • Proposed Dozer Line
- ==== SPI Road
- R - R Road as Line
- H - H Completed Hand Line
- Zone Break Line
- SPI Regeneration Unit

0 0.25 0.5  
Miles

IMT 4 GIS  
9/11/2020 @ 22:53  
NAD83



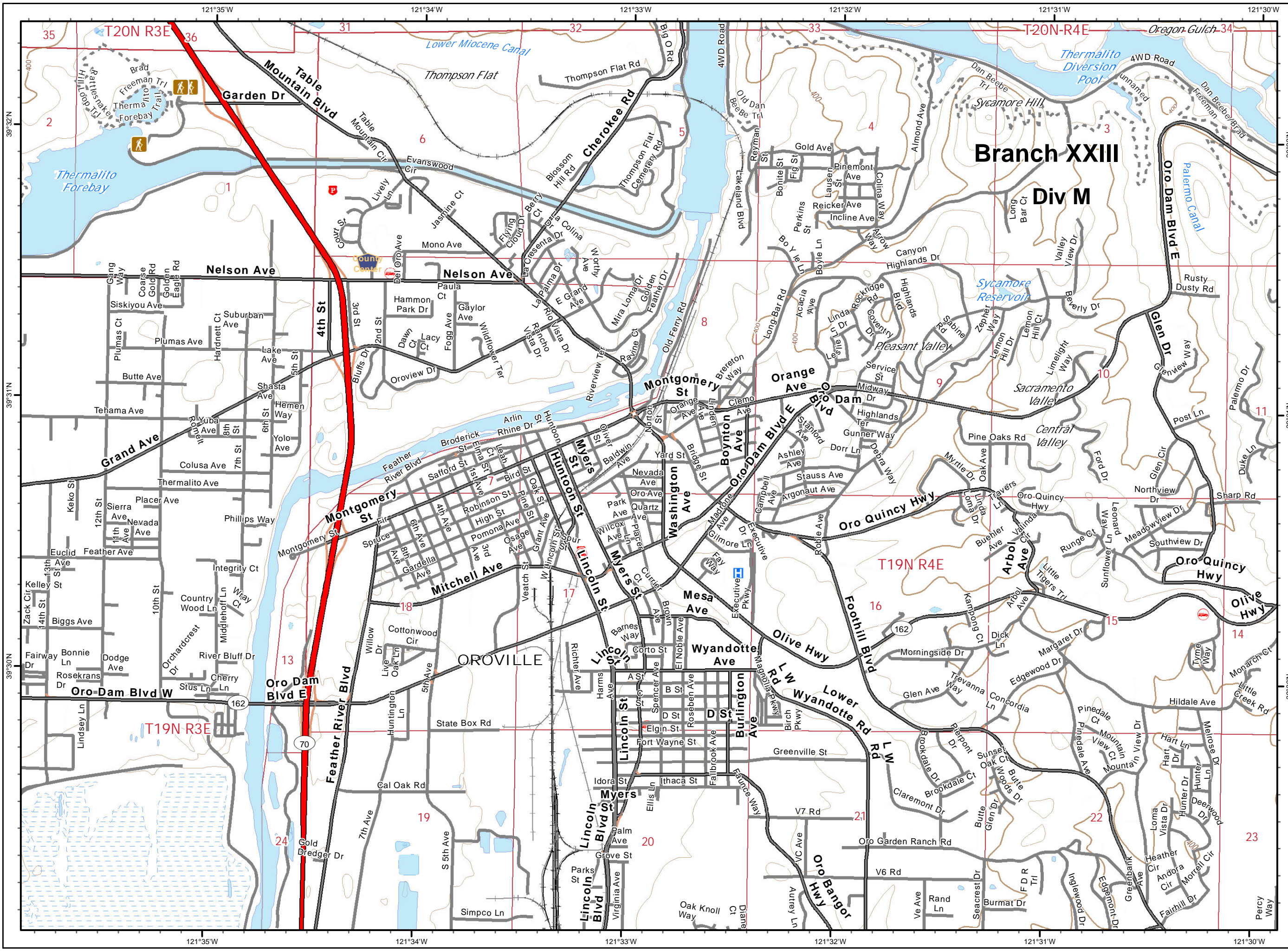
**North Complex  
West Zone  
CA-BTU-010751  
09/12/2020  
IAP Map  
Branch XX  
Page 27**



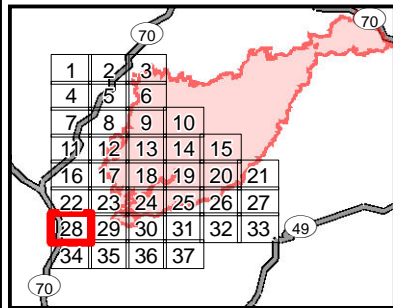
- ( ) Division
- [ ] Branch
- Zone Break
- Drop Point
- Dip Site
- (S) Staging Area
- (W) Water Source
- ⚡ Mine
- ♂ Spot Fire
- ▲ Environmentally Sensitive Area
- Completed Line
- Uncontrolled Fire Edge
- XXXXX Completed Dozer Line
- X • Proposed Dozer Line
- ==== SPI Road
- R - R Road as Line
- H - H Completed Hand Line
- ▬ Zone Break Line
- ▭ SPI Regeneration Unit

0 0.25 0.5  
Miles

IMT 4 GIS  
9/12/2020 @ 00:00  
NAD83



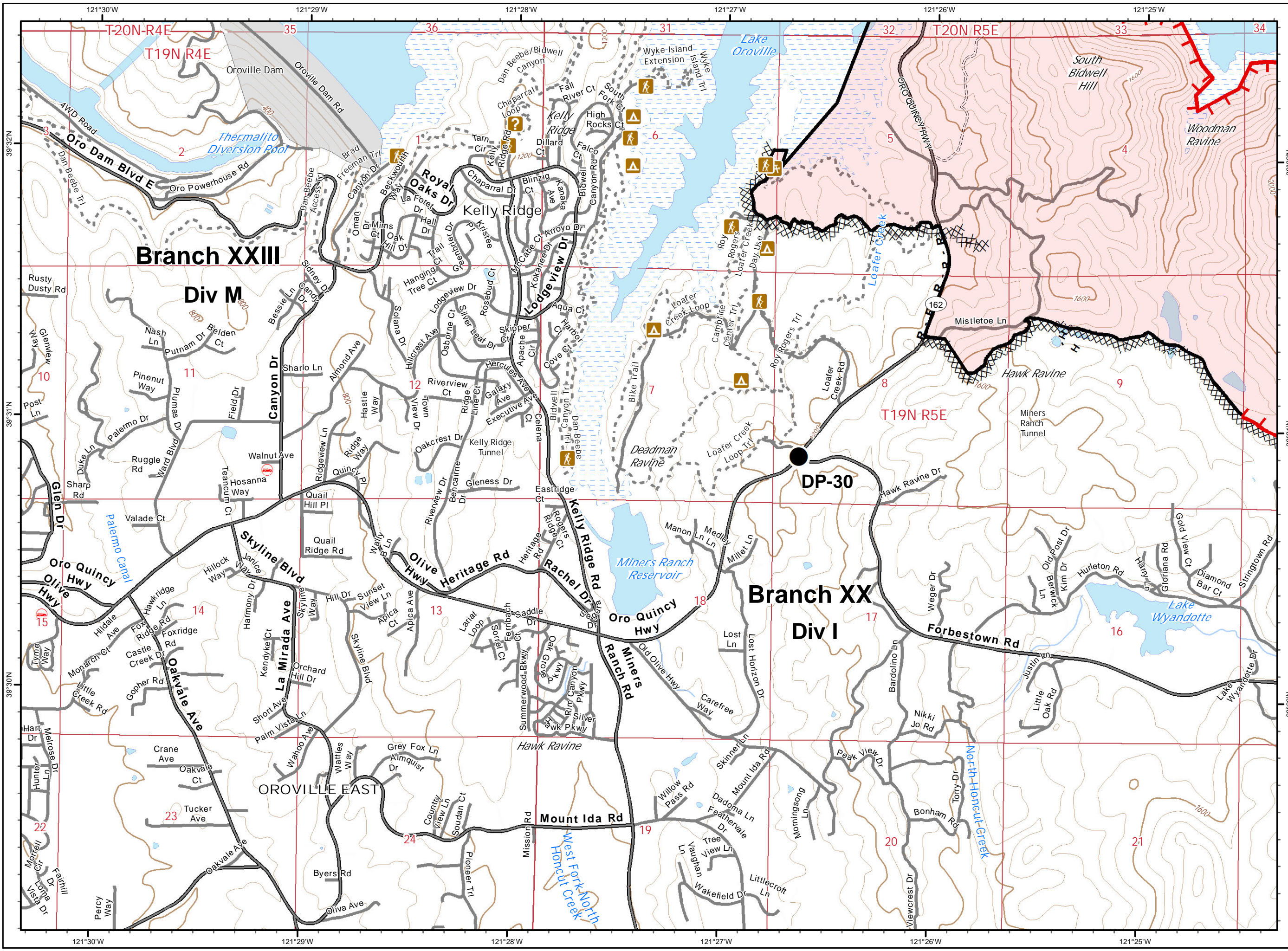
**North Complex  
West Zone  
CA-BTU-010751  
09/12/2020  
IAP Map  
Branch XX  
Page 28**



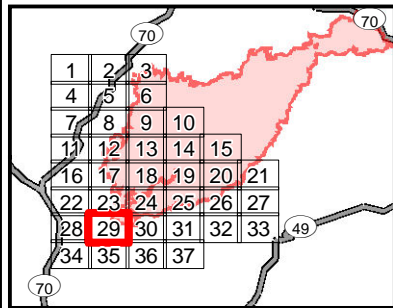
- ( ) Division
- [ ] Branch
- - - Zone Break
- Drop Point
- ⊕ Dip Site
- ⊙ Staging Area
- ⊙ Water Source
- ⚒ Mine
- ♂ Spot Fire
- ⚠ Environmentally Sensitive Area
- Completed Line
- Uncontrolled Fire Edge
- XXXXX Completed Dozer Line
- X • Proposed Dozer Line
- ==== SPI Road
- R - R Road as Line
- H - H Completed Hand Line
- ▬ Zone Break Line
- ▭ SPI Regeneration Unit

0 0.25 0.5  
Miles

IMT 4 GIS  
9/11/2020 @ 22:54  
NAD83



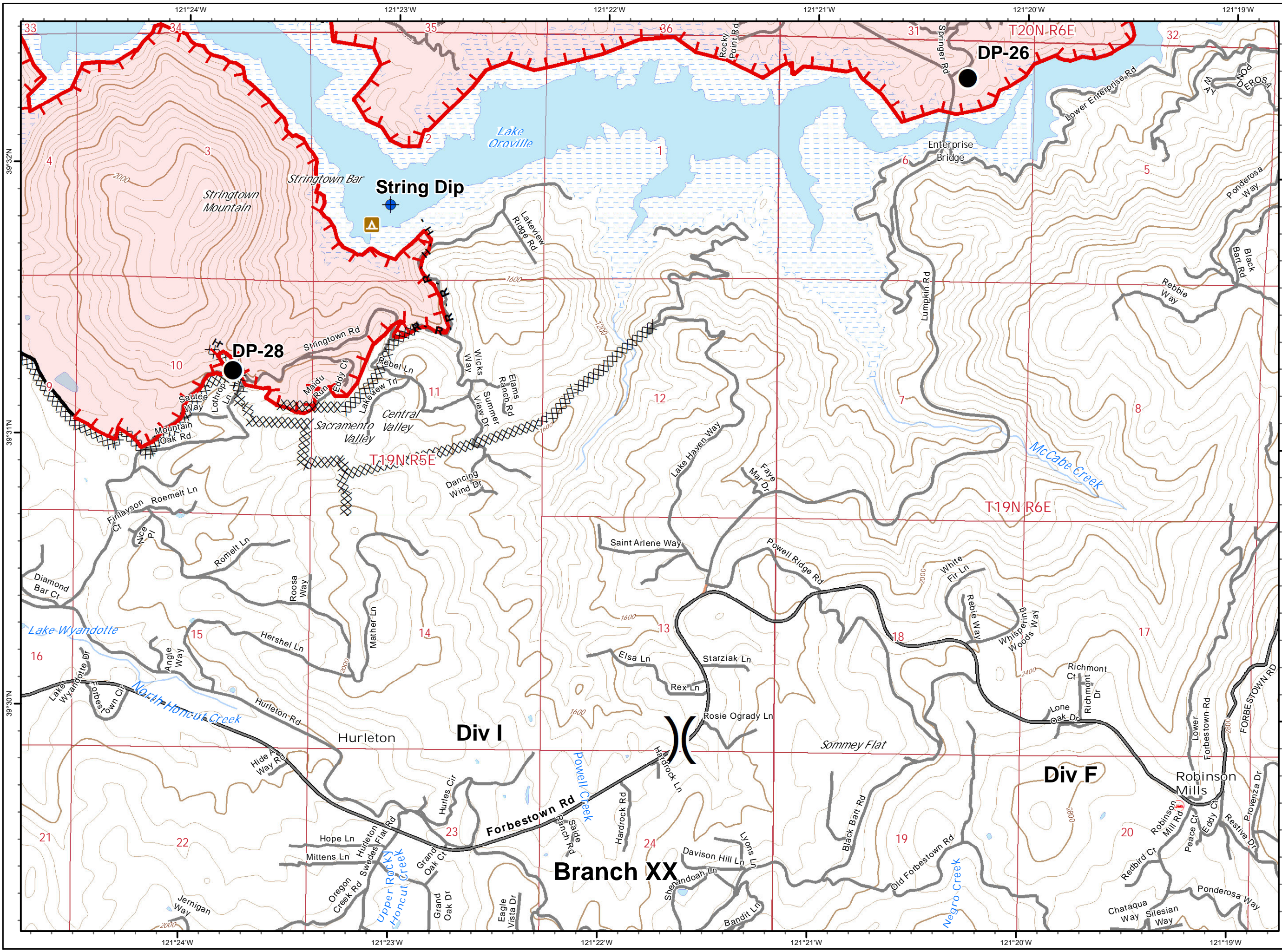
**North Complex  
West Zone  
CA-BTU-010751  
09/12/2020  
IAP Map  
Branch XX  
Page 29**



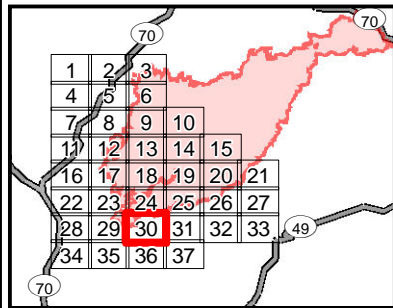
- ( ) Division
- [ ] Branch
- - - Zone Break
- Drop Point
- ⊕ Dip Site
- ⊙ Staging Area
- ⊙ Water Source
- ⚒ Mine
- ♂ Spot Fire
- ⚠ Environmentally Sensitive Area
- Completed Line
- Uncontrolled Fire Edge
- XXXXX Completed Dozer Line
- ⊗ Proposed Dozer Line
- ==== SPI Road
- R - R Road as Line
- H - H Completed Hand Line
- ▬ Zone Break Line
- ▭ SPI Regeneration Unit

0 0.25 0.5  
Miles

IMT 4 GIS  
9/11/2020 @ 22:55  
NAD83



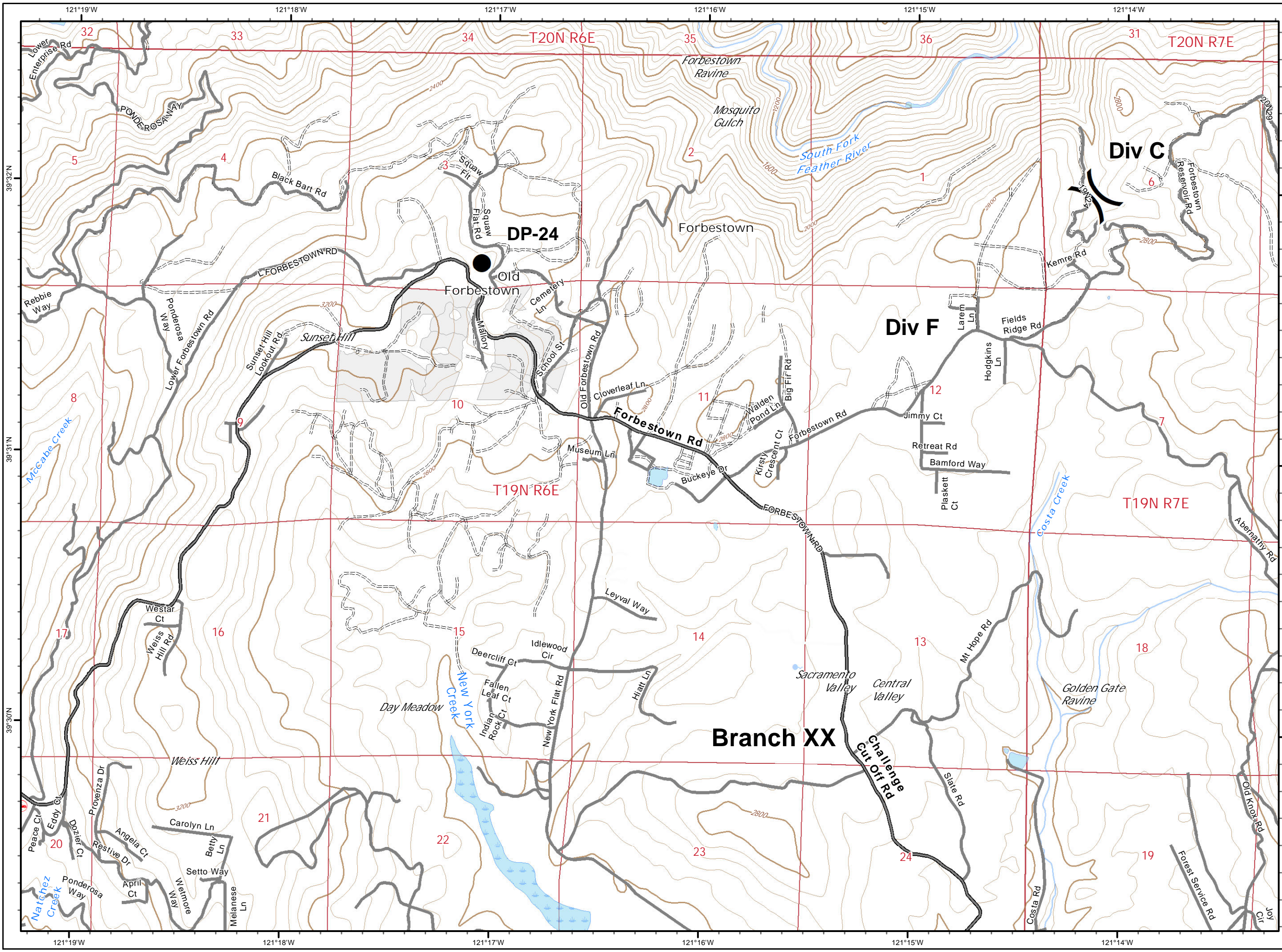
**North Complex  
West Zone  
CA-BTU-010751  
09/12/2020  
IAP Map  
Branch XX  
Page 30**



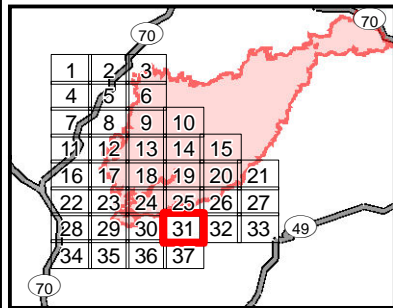
- Division
- Branch
- Zone Break
- Drop Point
- Dip Site
- Staging Area
- Water Source
- Mine
- Spot Fire
- Environmentally Sensitive Area
- Completed Line
- Uncontrolled Fire Edge
- Completed Dozer Line
- Proposed Dozer Line
- SPI Road
- R - R Road as Line
- H - H Completed Hand Line
- Zone Break Line
- SPI Regeneration Unit

0 0.25 0.5  
Miles

IMT 4 GIS  
9/11/2020 @ 22:56  
NAD83



**North Complex  
West Zone  
CA-BTU-010751  
09/12/2020  
IAP Map  
Branch XX  
Page 31**

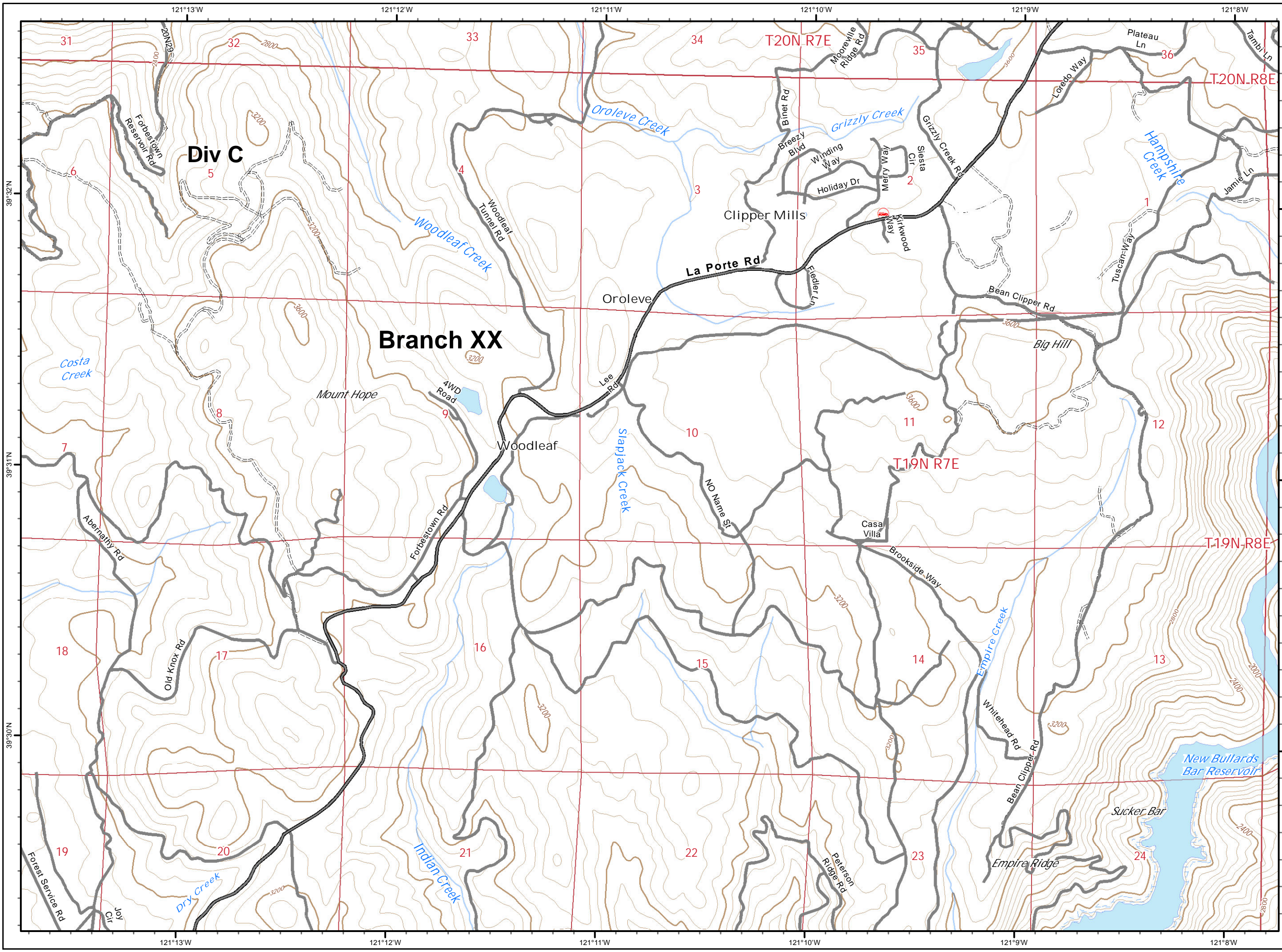


- ( ) Division
- [ ] Branch
- Zone Break
- Drop Point
- ⊕ Dip Site
- ⊙ Water Source
- ⚒ Mine
- ♂ Spot Fire
- ⚠ Environmentally Sensitive Area
- Completed Line
- Uncontrolled Fire Edge
- XXXXX Completed Dozer Line
- ⊗ Proposed Dozer Line
- ==== SPI Road
- R - R Road as Line
- H - H Completed Hand Line
- ▬ Zone Break Line
- ▭ SPI Regeneration Unit

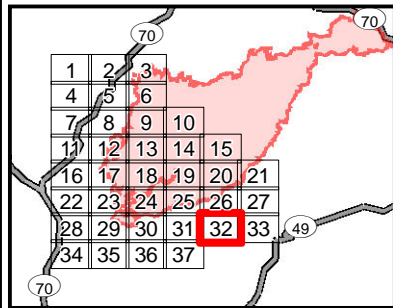
0 0.25 0.5  
Miles

IMT 4 GIS  
9/11/2020 @ 22:56  
NAD83





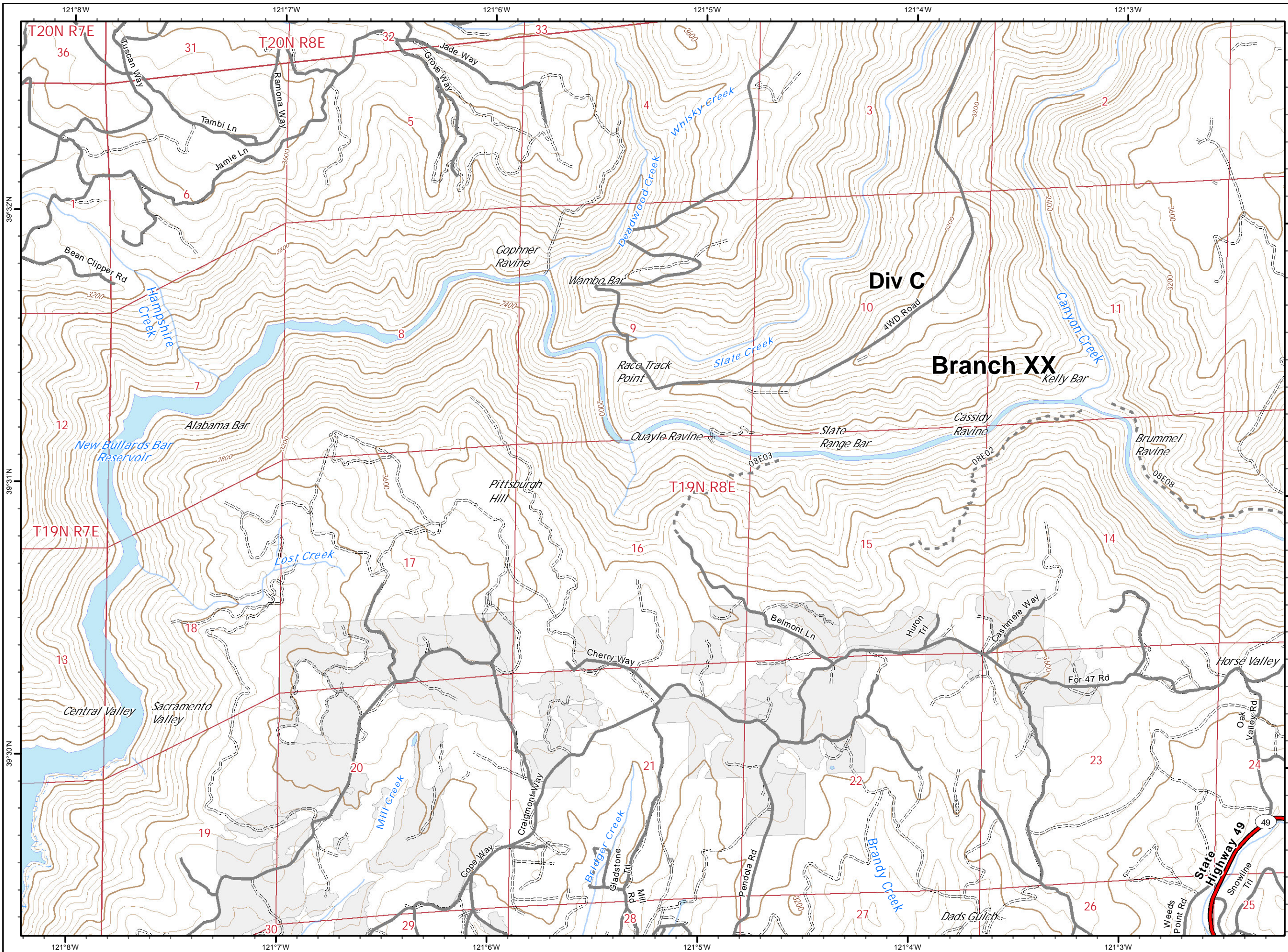
**North Complex  
West Zone  
CA-BTU-010751  
09/12/2020  
IAP Map  
Branch XX  
Page 32**



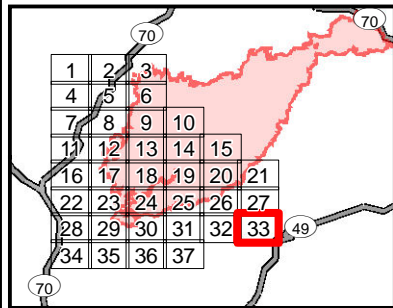
- ( ) Division
- [ ] Branch
- Zone Break
- Drop Point
- ⊕ Dip Site
- ⊙ Staging Area
- ⊙ Water Source
- ⚒ Mine
- ♂ Spot Fire
- ⚠ Environmentally Sensitive Area
- Completed Line
- Uncontrolled Fire Edge
- ⊗ Completed Dozer Line
- ⊗ Proposed Dozer Line
- ==== SPI Road
- R - R Road as Line
- H - H Completed Hand Line
- ▬ Zone Break Line
- ▬ SPI Regeneration Unit

0 0.25 0.5  
Miles

IMT 4 GIS  
9/11/2020 @ 22:57  
NAD83



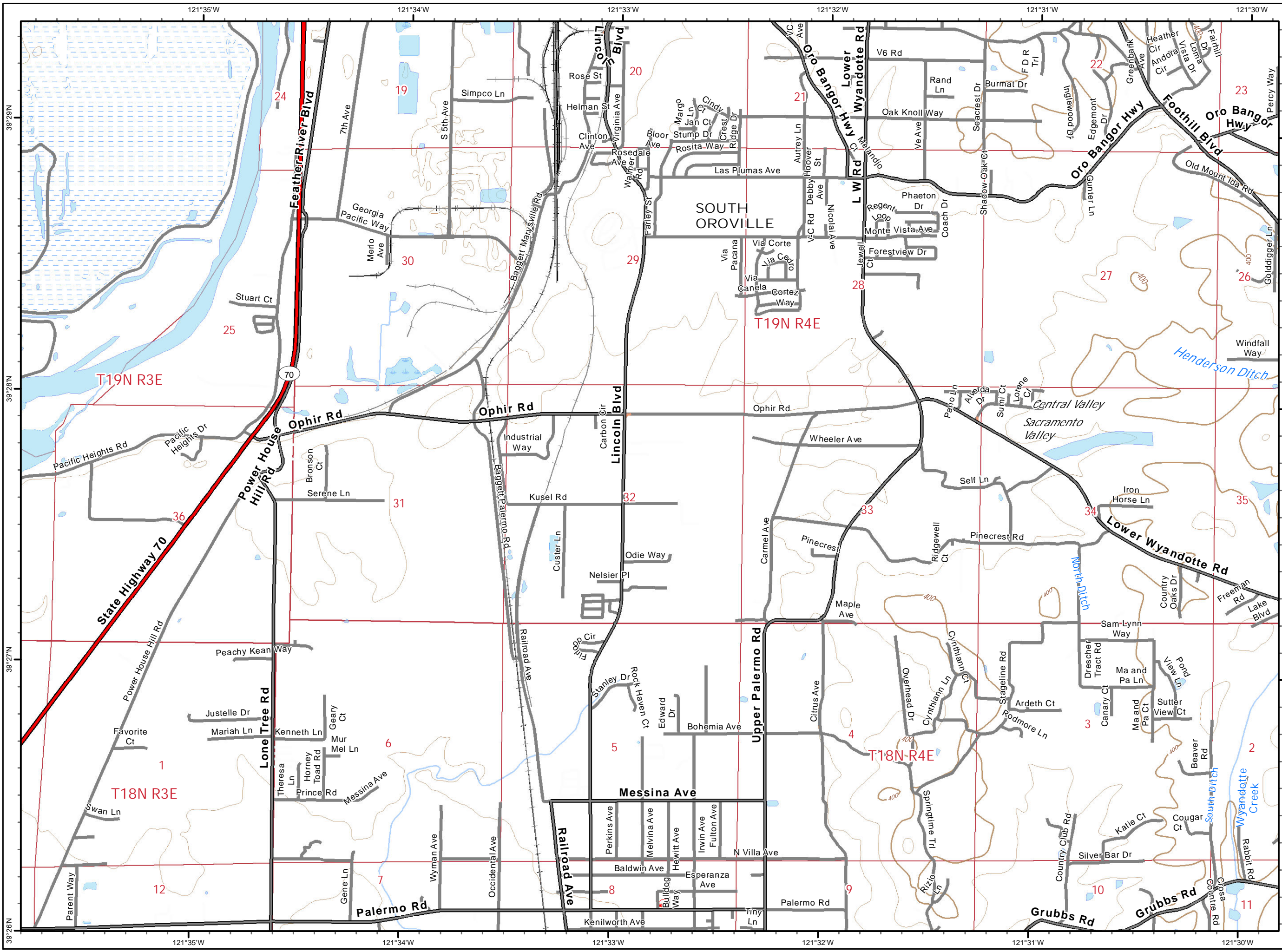
**North Complex  
West Zone  
CA-BTU-010751  
09/12/2020  
IAP Map  
Branch XX  
Page 33**



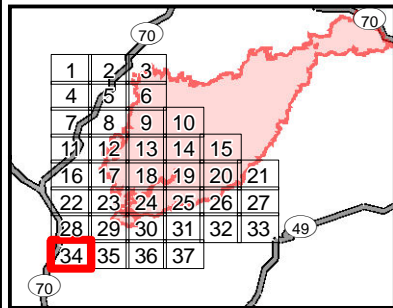
- Division
- Branch
- Zone Break
- Drop Point
- Dip Site
- Staging Area
- Water Source
- Mine
- Spot Fire
- Environmentally Sensitive Area
- Completed Line
- Uncontrolled Fire Edge
- Completed Dozer Line
- Proposed Dozer Line
- SPI Road
- R - R Road as Line
- H - H Completed Hand Line
- Zone Break Line
- SPI Regeneration Unit

0 0.25 0.5  
Miles

IMT 4 GIS  
9/11/2020 @ 22:58  
NAD83



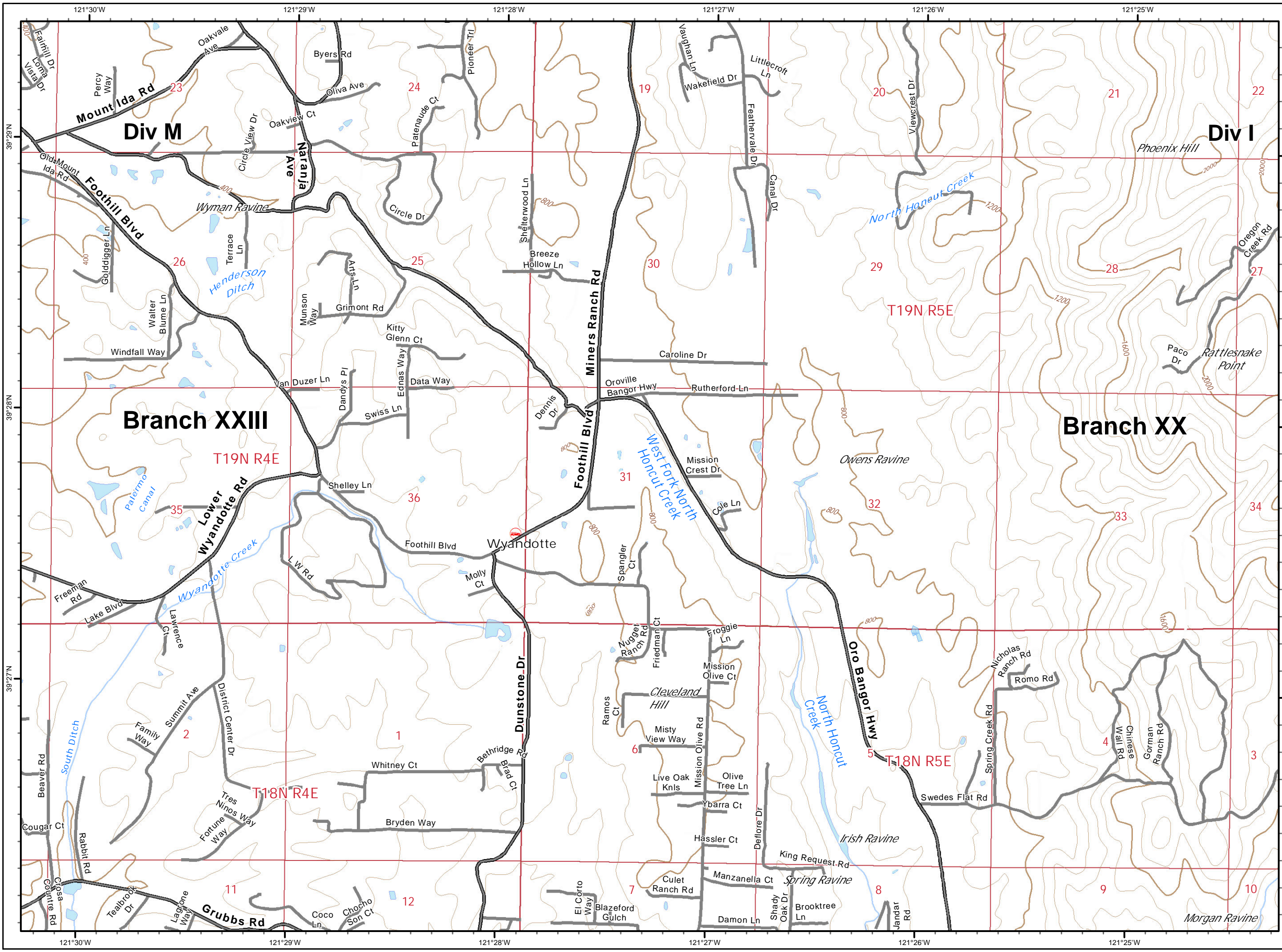
**North Complex  
West Zone  
CA-BTU-010751  
09/12/2020  
IAP Map  
Branch XX  
Page 34**



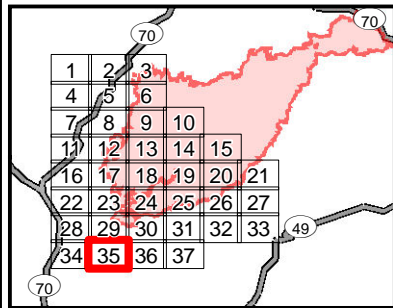
- ( ) Division
- [ ] Branch
- Zone Break
- Drop Point
- Dip Site
- (S) Staging Area
- (W) Water Source
- ⚡ Mine
- ♂ Spot Fire
- ⚠ Environmentally Sensitive Area
- Completed Line
- Uncontrolled Fire Edge
- XXXXX Completed Dozer Line
- X• Proposed Dozer Line
- ==== SPI Road
- R - R Road as Line
- H - H Completed Hand Line
- ▬ Zone Break Line
- ▭ SPI Regeneration Unit

0 0.25 0.5  
Miles

IMT 4 GIS  
9/11/2020 @ 22:58  
NAD83



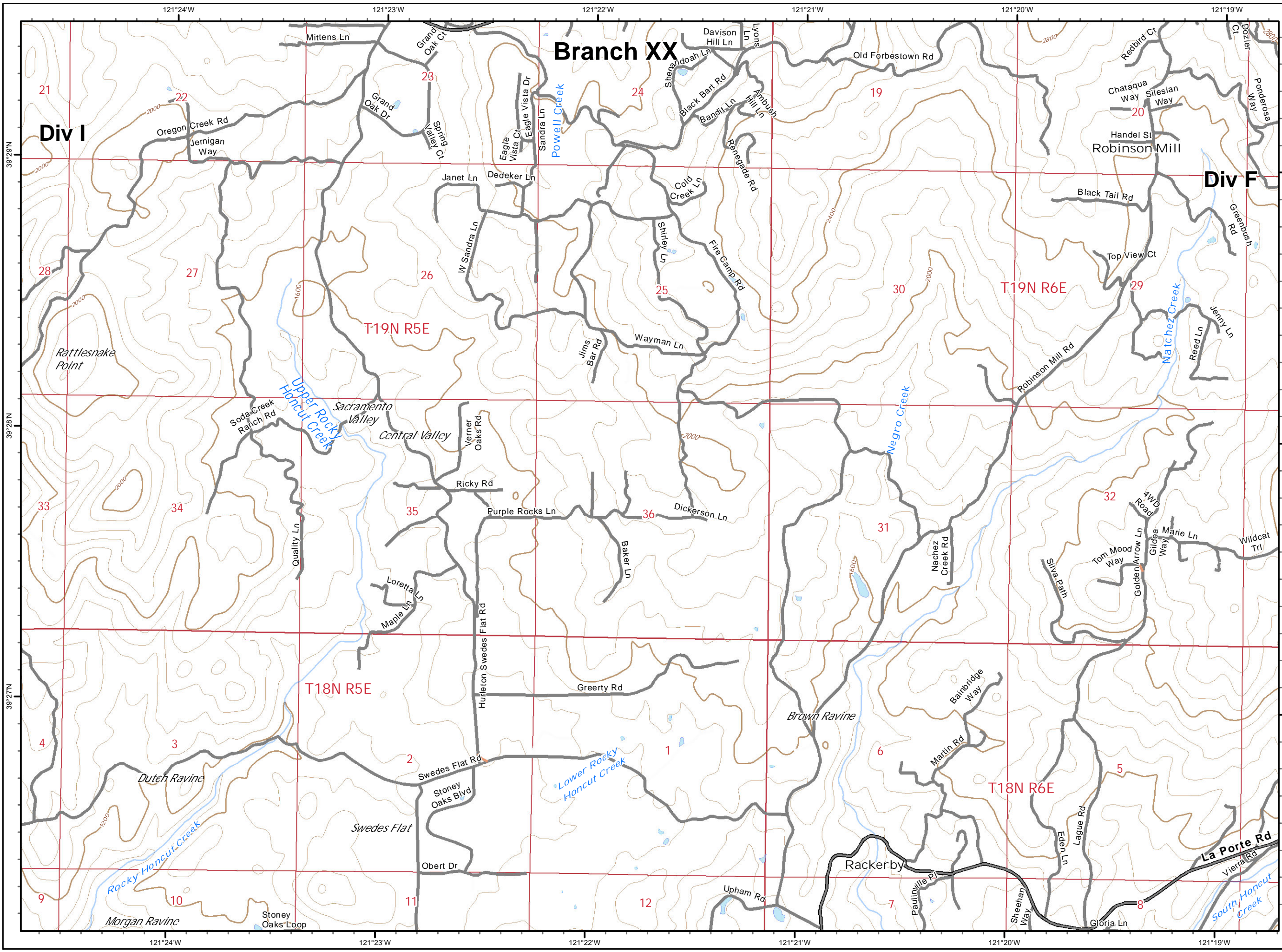
**North Complex**  
**West Zone**  
**CA-BTU-010751**  
**09/12/2020**  
**IAP Map**  
**Branch XX**  
**Page 35**



- ( ) Division
- [ ] Branch
- Zone Break
- Drop Point
- ⊕ Dip Site
- ⊙ Staging Area
- ⊙ Water Source
- ⚒ Mine
- ♂ Spot Fire
- ⚠ Environmentally Sensitive Area
- Completed Line
- Uncontrolled Fire Edge
- XXXXX Completed Dozer Line
- ⊗ Proposed Dozer Line
- ==== SPI Road
- R - R Road as Line
- H - H Completed Hand Line
- ▬ Zone Break Line
- ▭ SPI Regeneration Unit

0 0.25 0.5  
Miles

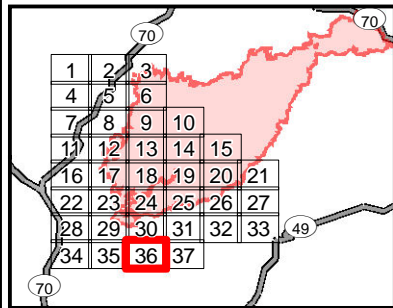
IMT 4 GIS  
9/11/2020 @ 22:59  
NAD83



# Branch XX



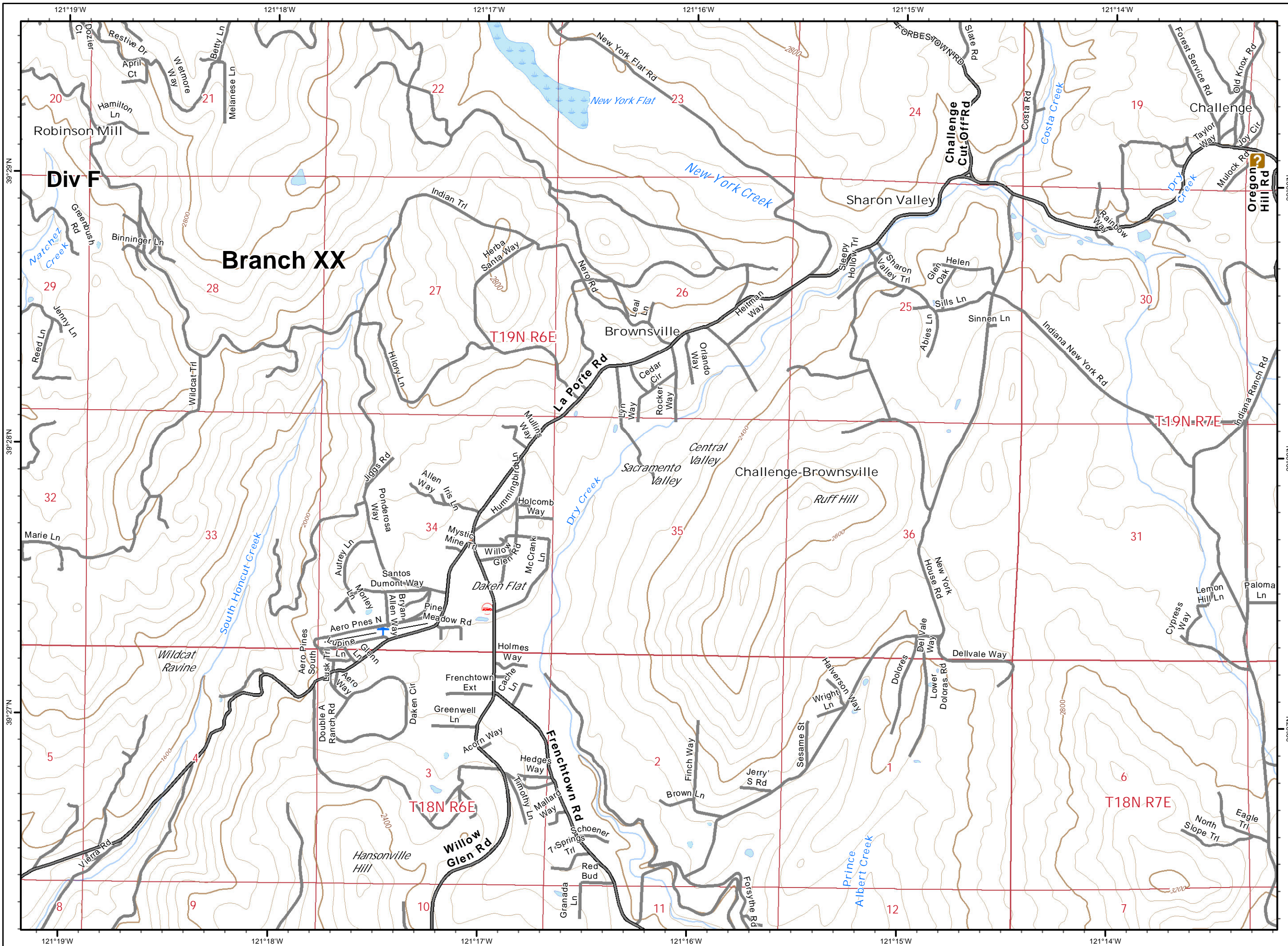
**North Complex**  
**West Zone**  
**CA-BTU-010751**  
**09/12/2020**  
**IAP Map**  
**Branch XX**  
**Page 36**



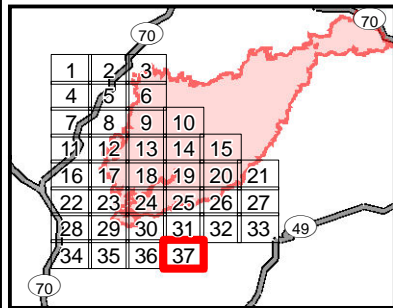
- ( ) Division
- [ ] Branch
- Zone Break
- Drop Point
- ⊕ Dip Site
- ⊙ Staging Area
- ⊙ Water Source
- ⚒ Mine
- ♂ Spot Fire
- ⚠ Environmentally Sensitive Area
- Completed Line
- Uncontrolled Fire Edge
- XXXXX Completed Dozer Line
- ⊗ Proposed Dozer Line
- ==== SPI Road
- R - R Road as Line
- H - H Completed Hand Line
- ▬ Zone Break Line
- ▭ SPI Regeneration Unit

0 0.25 0.5  
Miles

IMT 4 GIS  
9/11/2020 @ 23:00  
NAD83



**North Complex  
West Zone  
CA-BTU-010751  
09/12/2020  
IAP Map  
Branch XX  
Page 37**



- ( ) Division
- [ ] Branch
- Zone Break
- Drop Point
- Dip Site
- (S) Staging Area
- (W) Water Source
- ⚡ Mine
- ♂ Spot Fire
- ⚠ Environmentally Sensitive Area
- Completed Line
- Uncontrolled Fire Edge
- XXXXX Completed Dozer Line
- ⊗ Proposed Dozer Line
- ==== SPI Road
- R - R Road as Line
- H - H Completed Hand Line
- ▬ Zone Break Line
- ▭ SPI Regeneration Unit

IMT 4 GIS  
9/11/2020 @ 23:00  
NAD83