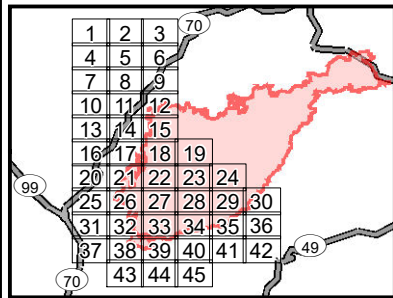


North Branch Contingency



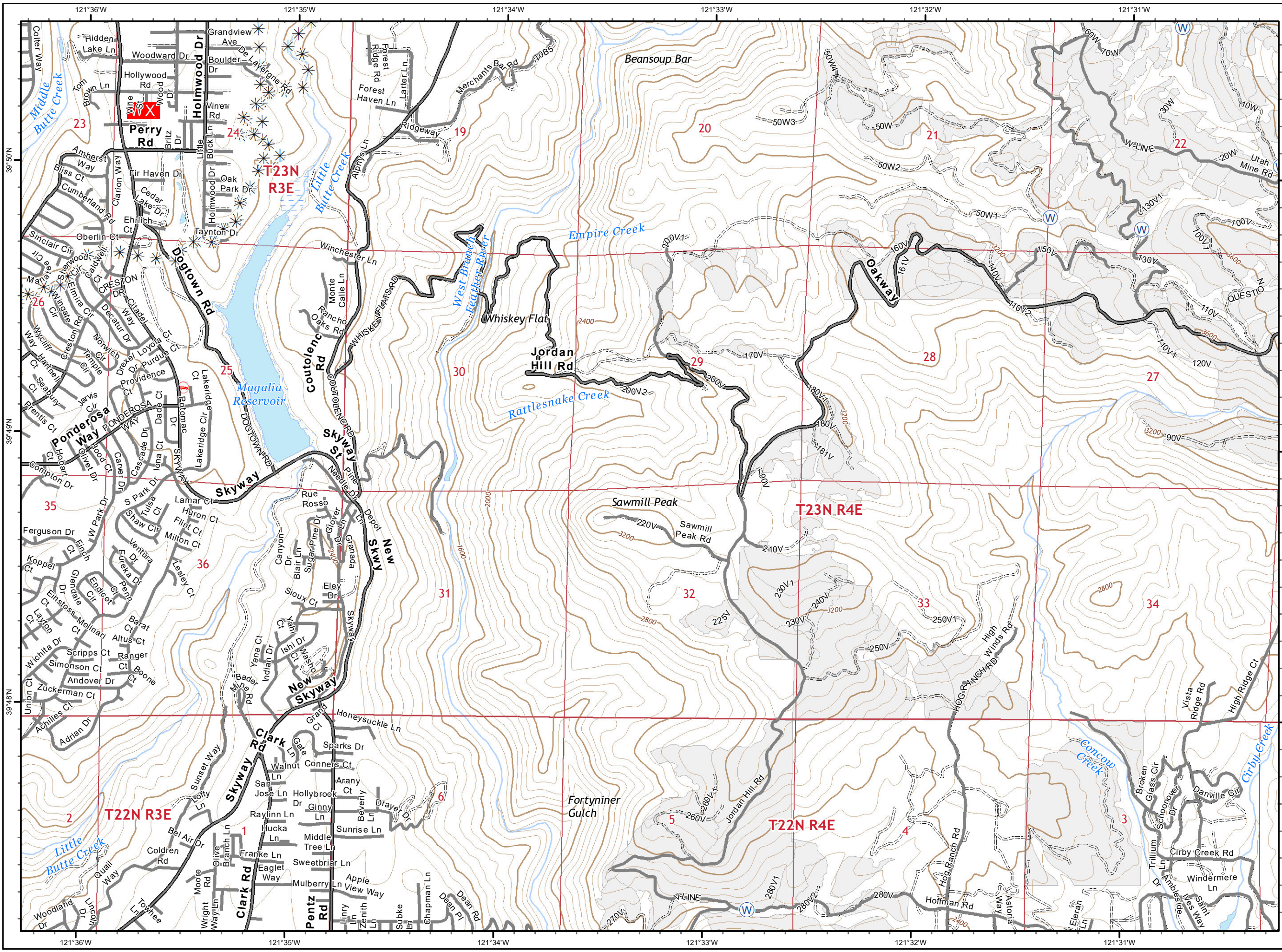
North Complex West Zone
CA-BTU-010751
09/15/2020
IAP Map
Branch XXIII / XXV
INDEX



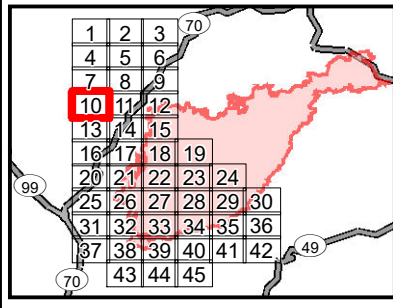
- () Division
- || Branch
- Zone Break
- Drop Point
- Dip Site
- Staging Area
- Water Source
- Repeater
- ⚡ Mine
- Spot Fire
- ⚠ Environmentally Sensitive Area
- WX Weather Station
- Completed Line
- Uncontrolled Fire Edge
- XXXXX Completed Dozer Line
- ✕ Proposed Dozer Line
- ✕ 2018 Dozer Line
- Railroad
- SPI Road
- R - Road as Line
- H - Completed Hand Line
- Zone Break Line
- SPI Regeneration Unit

0 2.75 5.5
Miles

IMT 4 GIS
9/14/2020 @ 22:15
NAD83



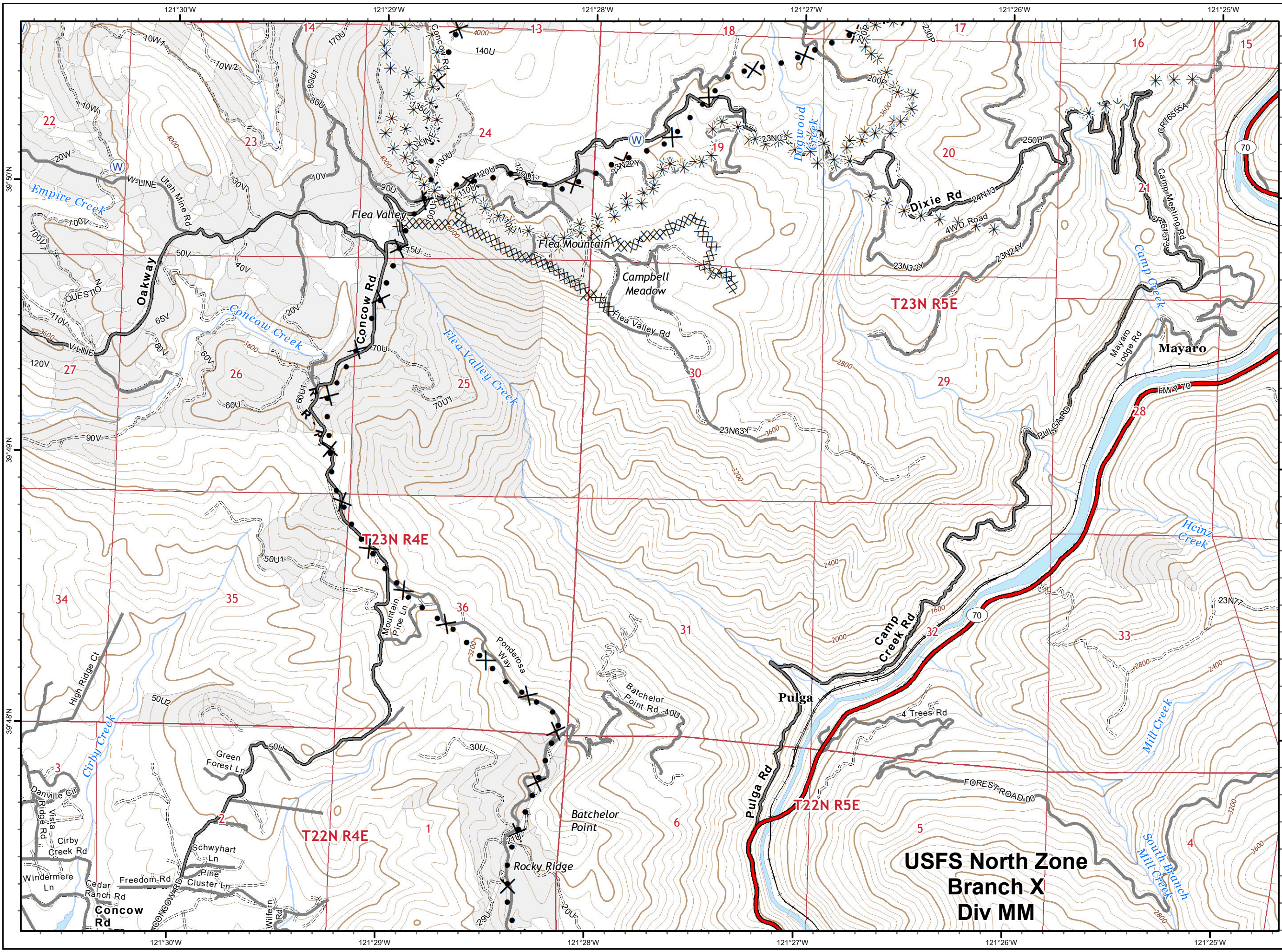
**North Complex
West Zone
CA-BTU-010751
09/15/2020
IAP Map
Branch XXIII / XXV
Page 10**



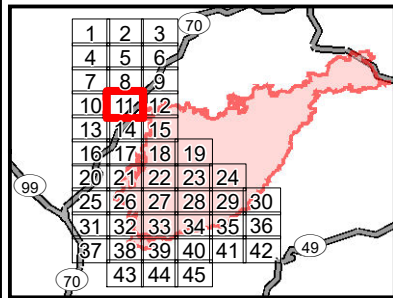
- Division
- Branch
- Zone Break
- Drop Point
- Dip Site
- Staging Area
- Water Source
- Repeater
- Mine
- Spot Fire
- Environmentally Sensitive Area
- Weather Station
- Completed Line
- Uncontrolled Fire Edge
- Completed Dozer Line
- Proposed Dozer Line
- 2018 Dozer Line
- Railroad
- SPI Road
- Road as Line
- Completed Hand Line
- Zone Break Line
- SPI Regeneration Unit

0 0.25 0.5
Miles

IMT 4 GIS
9/14/2020 @ 22:17
NAD83



**North Complex
West Zone
CA-BTU-010751
09/15/2020
IAP Map
Branch XXIII / XXV
Page 11**

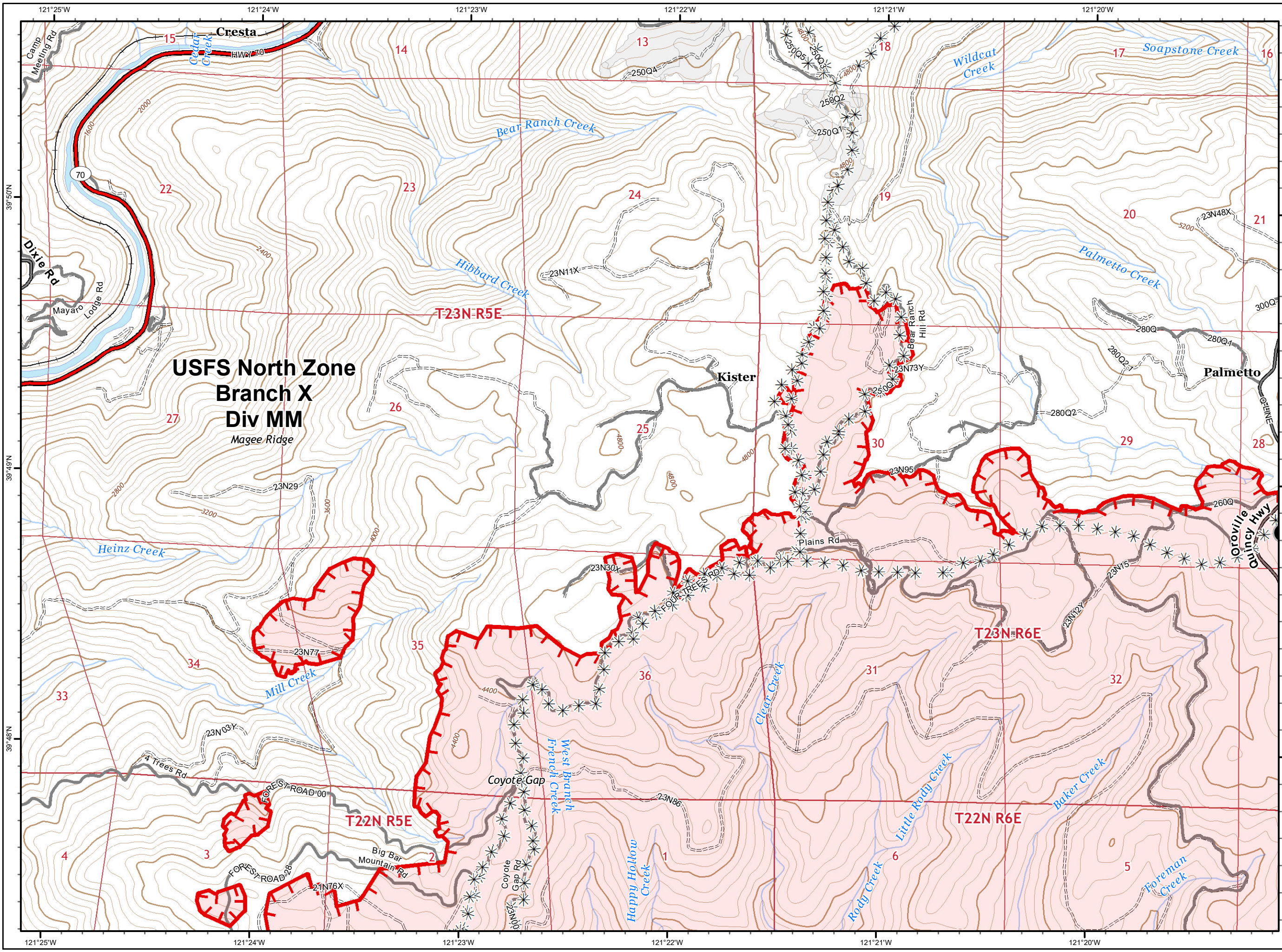


- () Division
- || Branch
- Zone Break
- Drop Point
- Dip Site
- (S) Staging Area
- (W) Water Source
- (R) Repeater
- ⚡ Mine
- Spot Fire
- ⚠ Environmentally Sensitive Area
- WX Weather Station
- Completed Line
- Uncontrolled Fire Edge
- XXXXX Completed Dozer Line
- X•• Proposed Dozer Line
- * * 2018 Dozer Line
- Railroad
- SPI Road
- R - Road as Line
- H - Completed Hand Line
- Zone Break Line
- SPI Regeneration Unit

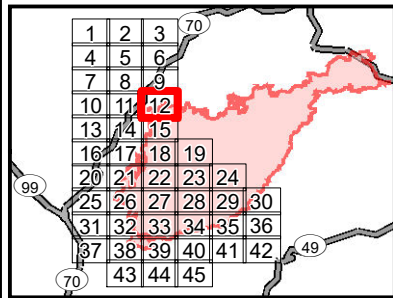
0 0.25 0.5
Miles

IMT 4 GIS
9/14/2020 @ 22:18
NAD83

**USFS North Zone
Branch X
Div MM**



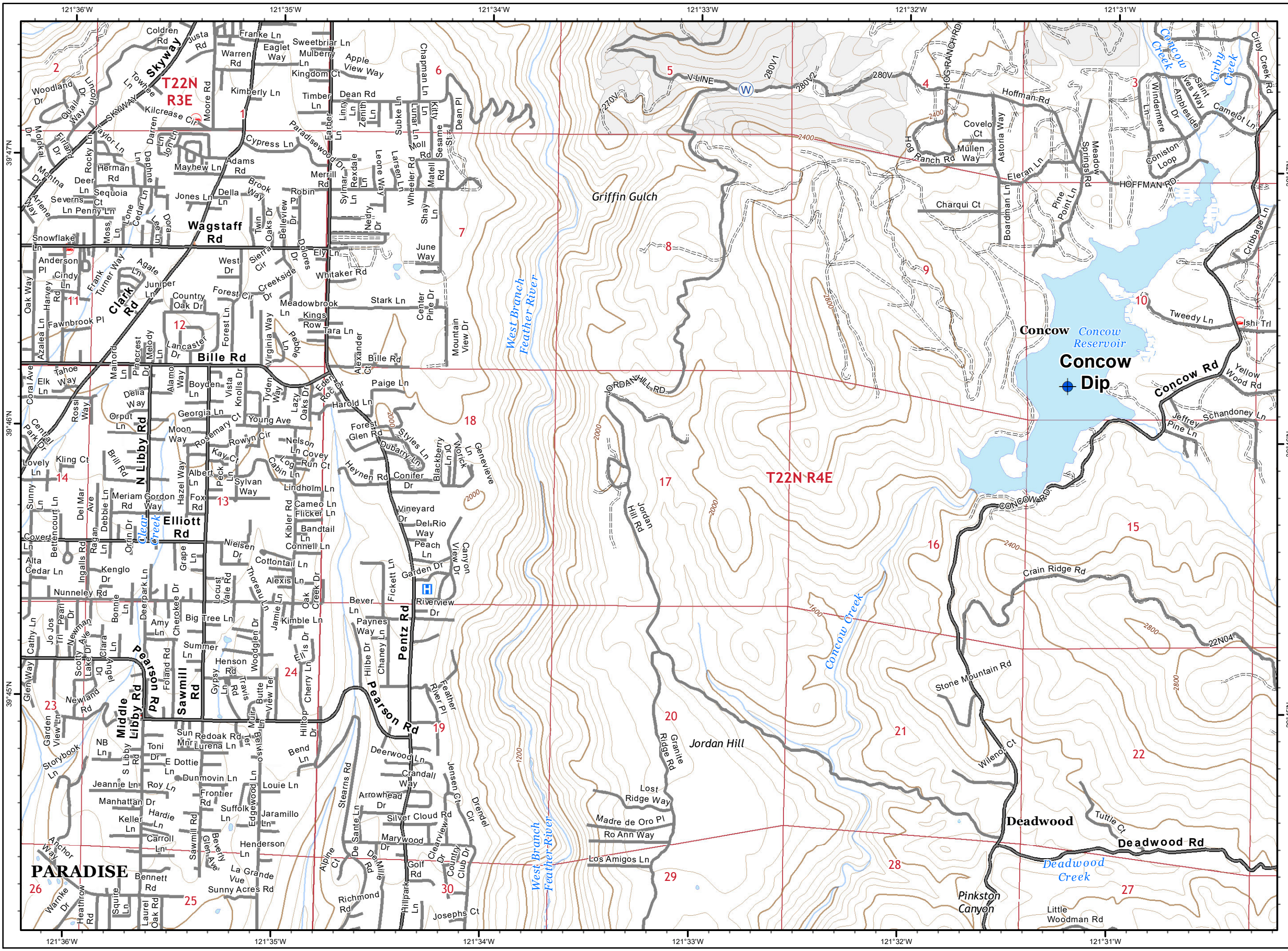
**North Complex
West Zone
CA-BTU-010751
09/15/2020
IAP Map
Branch XXIII / XXV
Page 12**



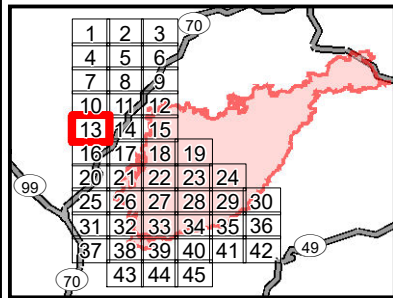
- () Division
- || Branch
- Zone Break
- Drop Point
- Dip Site
- Staging Area
- Water Source
- Repeater
- Mine
- Spot Fire
- Environmentally Sensitive Area
- WX Weather Station
- Completed Line
- Uncontrolled Fire Edge
- XXXXX Completed Dozer Line
- ✱ Proposed Dozer Line
- ✱ 2018 Dozer Line
- Railroad
- SPI Road
- R - Road as Line
- H - Completed Hand Line
- Zone Break Line
- SPI Regeneration Unit

0 0.25 0.5
Miles

IMT 4 GIS
9/14/2020 @ 22:19
NAD83



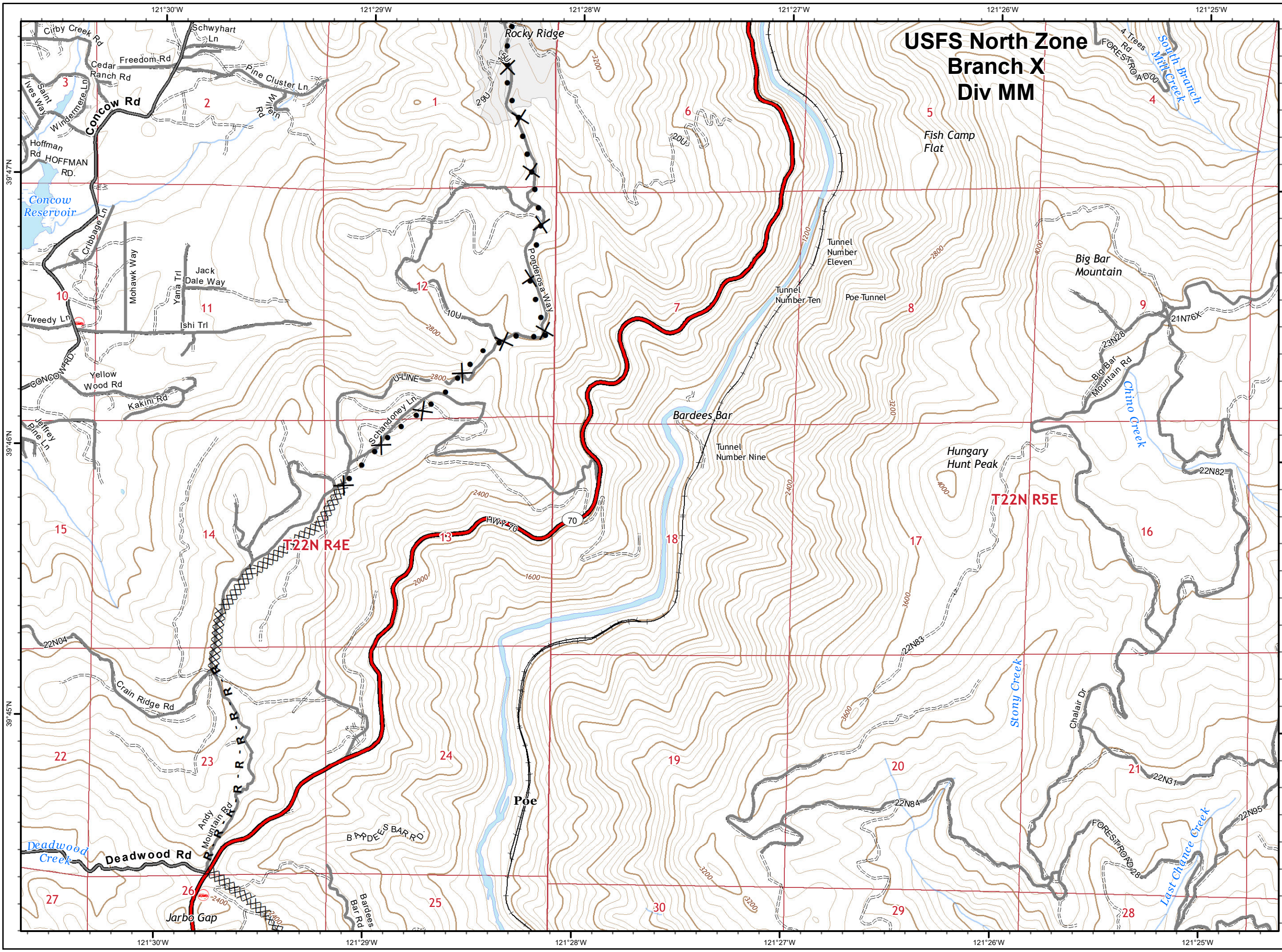
**North Complex
West Zone**
CA-BTU-010751
09/15/2020
IAP Map
Branch XXIII / XXV
Page 13



- () Division
- || Branch
- Zone Break
- Drop Point
- Dip Site
- (S) Staging Area
- (W) Water Source
- (R) Repeater
- ⚡ Mine
- ⊗ Spot Fire
- ⚠ Environmentally Sensitive Area
- WX Weather Station
- Completed Line
- Uncontrolled Fire Edge
- XXXXX Completed Dozer Line
- X Proposed Dozer Line
- * 2018 Dozer Line
- Railroad
- SPI Road
- R - Road as Line
- H - Completed Hand Line
- Zone Break Line
- SPI Regeneration Unit

0 0.25 0.5
Miles

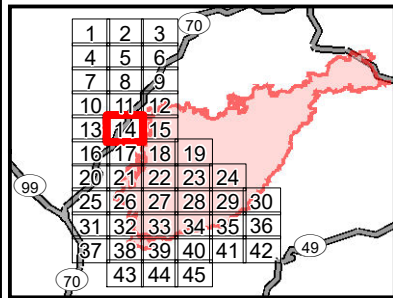
IMT 4 GIS
9/14/2020 @ 22:20
NAD83



**USFS North Zone
Branch X
Div MM**

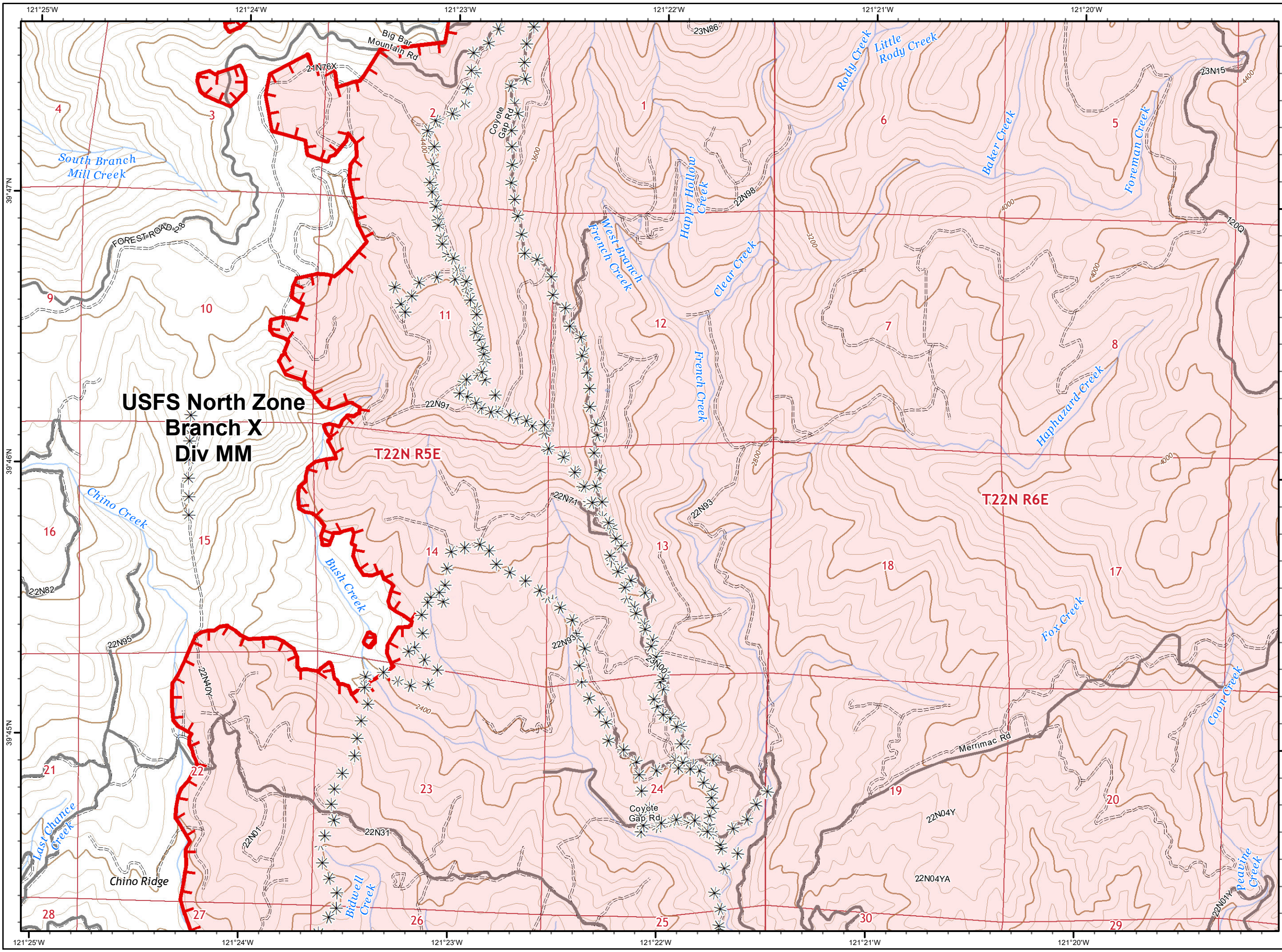


**North Complex
West Zone
CA-BTU-010751
09/15/2020
IAP Map
Branch XXIII / XXV
Page 14**

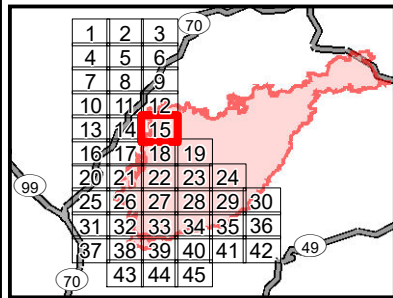


- () Division
- || Branch
- Zone Break
- Drop Point
- Dip Site
- (S) Staging Area
- (W) Water Source
- (R) Repeater
- ⚡ Mine
- Spot Fire
- ⚠ Environmentally Sensitive Area
- WX Weather Station
- Completed Line
- Uncontrolled Fire Edge
- XXXXX Completed Dozer Line
- X•• Proposed Dozer Line
- * * 2018 Dozer Line
- Railroad
- SPI Road
- R - Road as Line
- H - Completed Hand Line
- Zone Break Line
- SPI Regeneration Unit

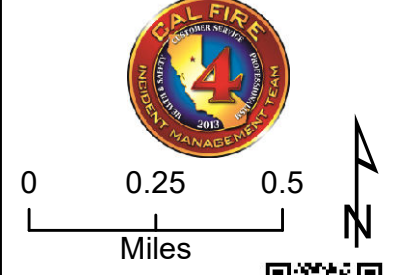




**North Complex
West Zone
CA-BTU-010751
09/15/2020
IAP Map
Branch XXIII / XXV
Page 15**

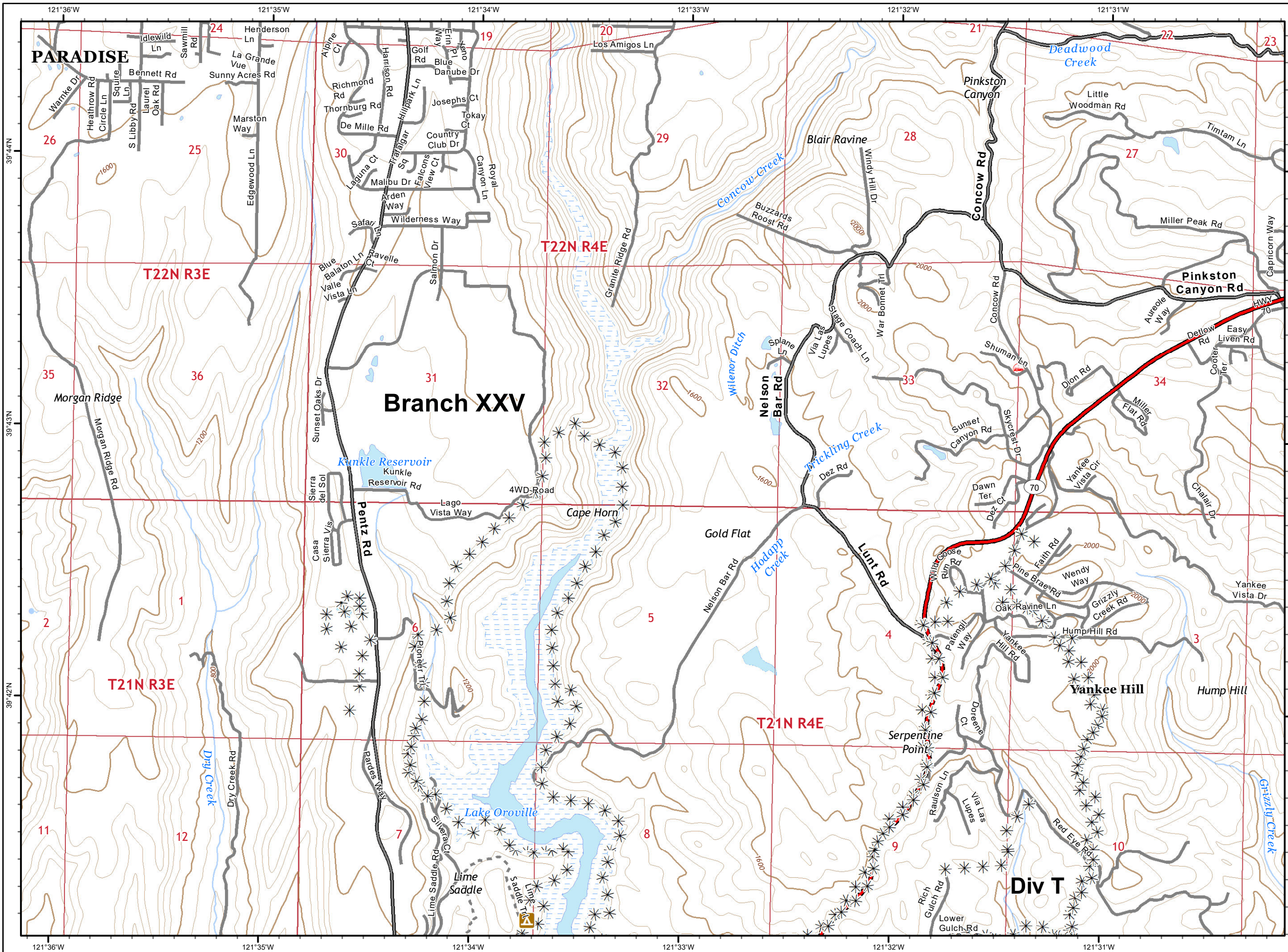


- () Division
- || Branch
- Zone Break
- Drop Point
- Dip Site
- Staging Area
- Water Source
- Repeater
- ⚡ Mine
- Spot Fire
- ⚠ Environmentally Sensitive Area
- WX Weather Station
- Completed Line
- Uncontrolled Fire Edge
- XXXX Completed Dozer Line
- X• Proposed Dozer Line
- * 2018 Dozer Line
- Railroad
- SPI Road
- R - Road as Line
- H - Completed Hand Line
- Zone Break Line
- SPI Regeneration Unit

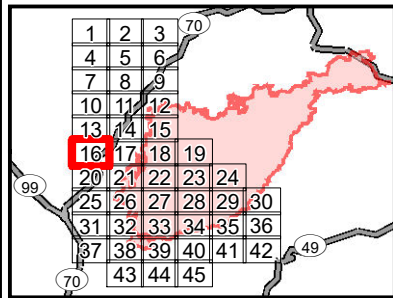


IMT 4 GIS
9/14/2020 @ 22:22
NAD83





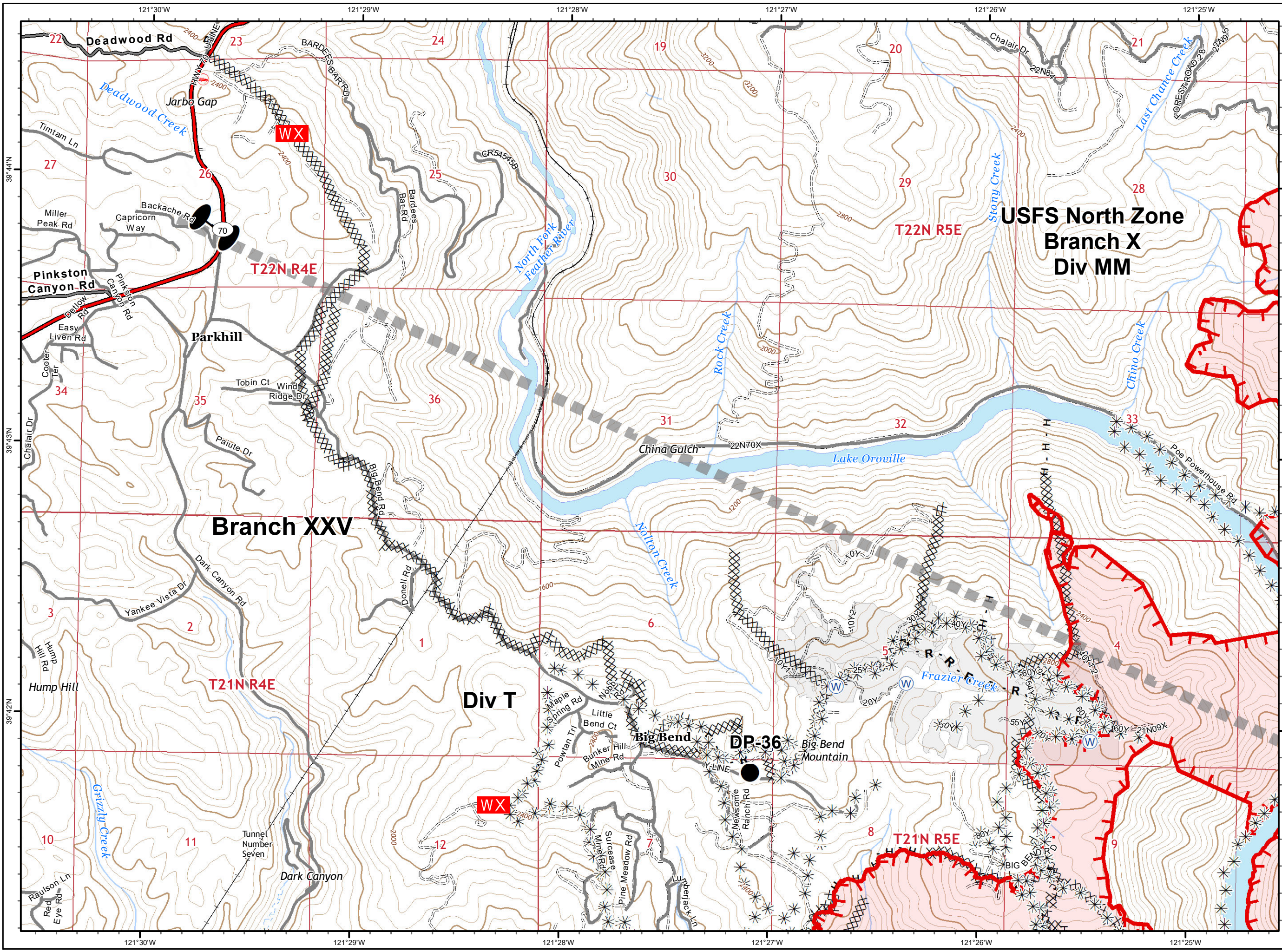
**North Complex
West Zone
CA-BTU-010751
09/15/2020
IAP Map
Branch XXIII / XXV
Page 16**



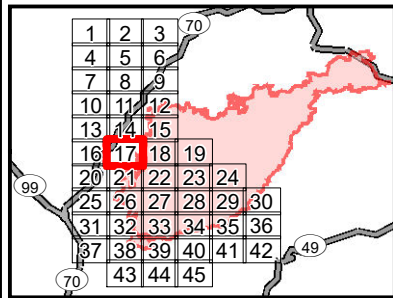
- () Division
- || Branch
- Zone Break
- Drop Point
- Dip Site
- Staging Area
- Water Source
- Repeater
- Mine
- Spot Fire
- Environmentally Sensitive Area
- WX Weather Station
- Completed Line
- Uncontrolled Fire Edge
- XXXXX Completed Dozer Line
- * * * Proposed Dozer Line
- * * * 2018 Dozer Line
- Railroad
- SPI Road
- R - Road as Line
- H - Completed Hand Line
- Zone Break Line
- SPI Regeneration Unit

0 0.25 0.5
Miles

IMT 4 GIS
9/14/2020 @ 22:23
NAD83



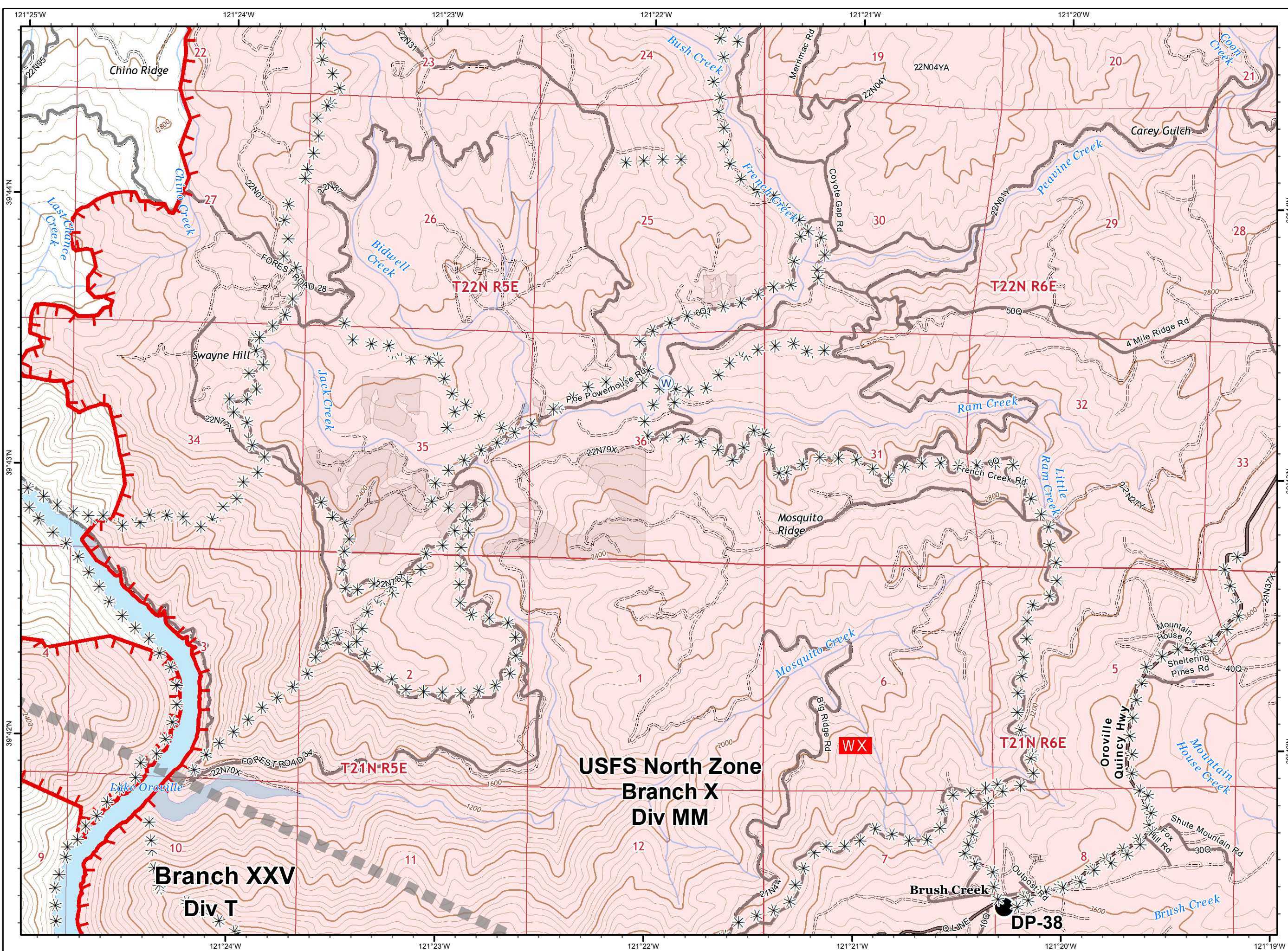
**North Complex
West Zone
CA-BTU-010751
09/15/2020
IAP Map
Branch XXIII / XXV
Page 17**



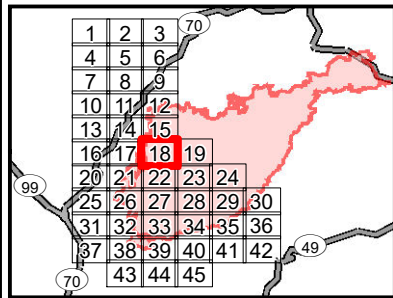
- () Division
- || Branch
- Zone Break
- Drop Point
- Dip Site
- (S) Staging Area
- (W) Water Source
- (R) Repeater
- ⚡ Mine
- Spot Fire
- ⚠ Environmentally Sensitive Area
- WX Weather Station
- Completed Line
- Uncontrolled Fire Edge
- XXXXX Completed Dozer Line
- ⋈ Proposed Dozer Line
- * 2018 Dozer Line
- Railroad
- SPI Road
- R - Road as Line
- H - Completed Hand Line
- Zone Break Line
- SPI Regeneration Unit

0 0.25 0.5
Miles

IMT 4 GIS
9/14/2020 @ 22:25
NAD83



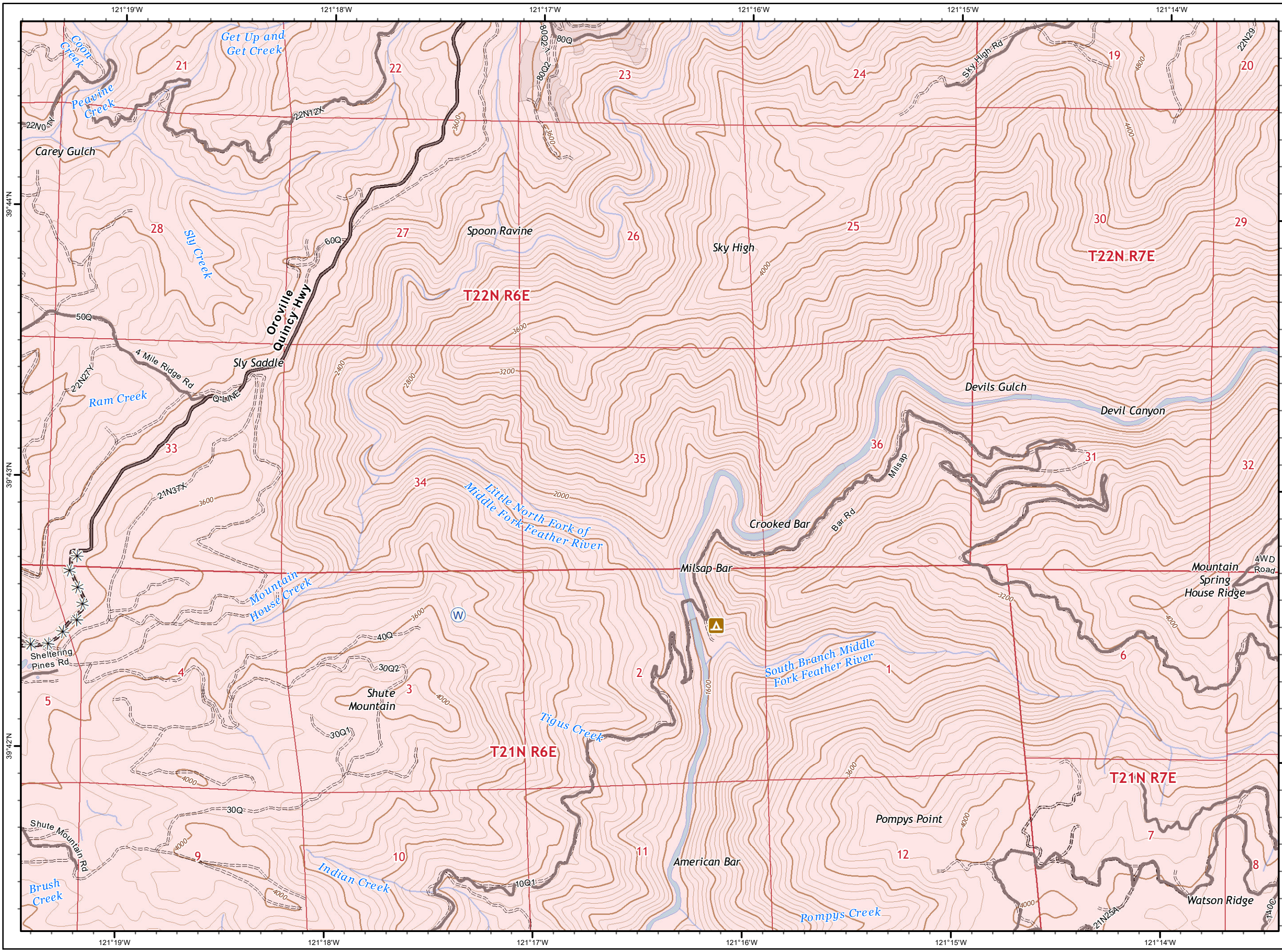
**North Complex
West Zone
CA-BTU-010751
09/15/2020
IAP Map
Branch XXIII / XXV
Page 18**



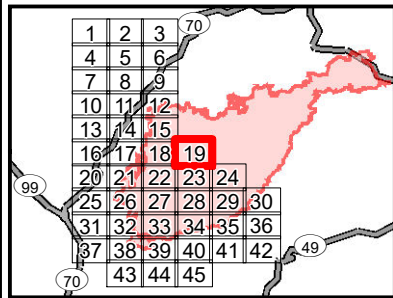
- () Division
- | | Branch
- Zone Break
- Drop Point
- Dip Site
- (S) Staging Area
- (W) Water Source
- (R) Repeater
- ⚡ Mine
- Spot Fire
- ⚠ Environmentally Sensitive Area
- WX Weather Station
- Completed Line
- Uncontrolled Fire Edge
- XXXXX Completed Dozer Line
- ⋈ Proposed Dozer Line
- * 2018 Dozer Line
- Railroad
- SPI Road
- R - Road as Line
- H - Completed Hand Line
- Zone Break Line
- SPI Regeneration Unit

0 0.25 0.5
Miles

IMT 4 GIS
9/14/2020 @ 22:25
NAD83



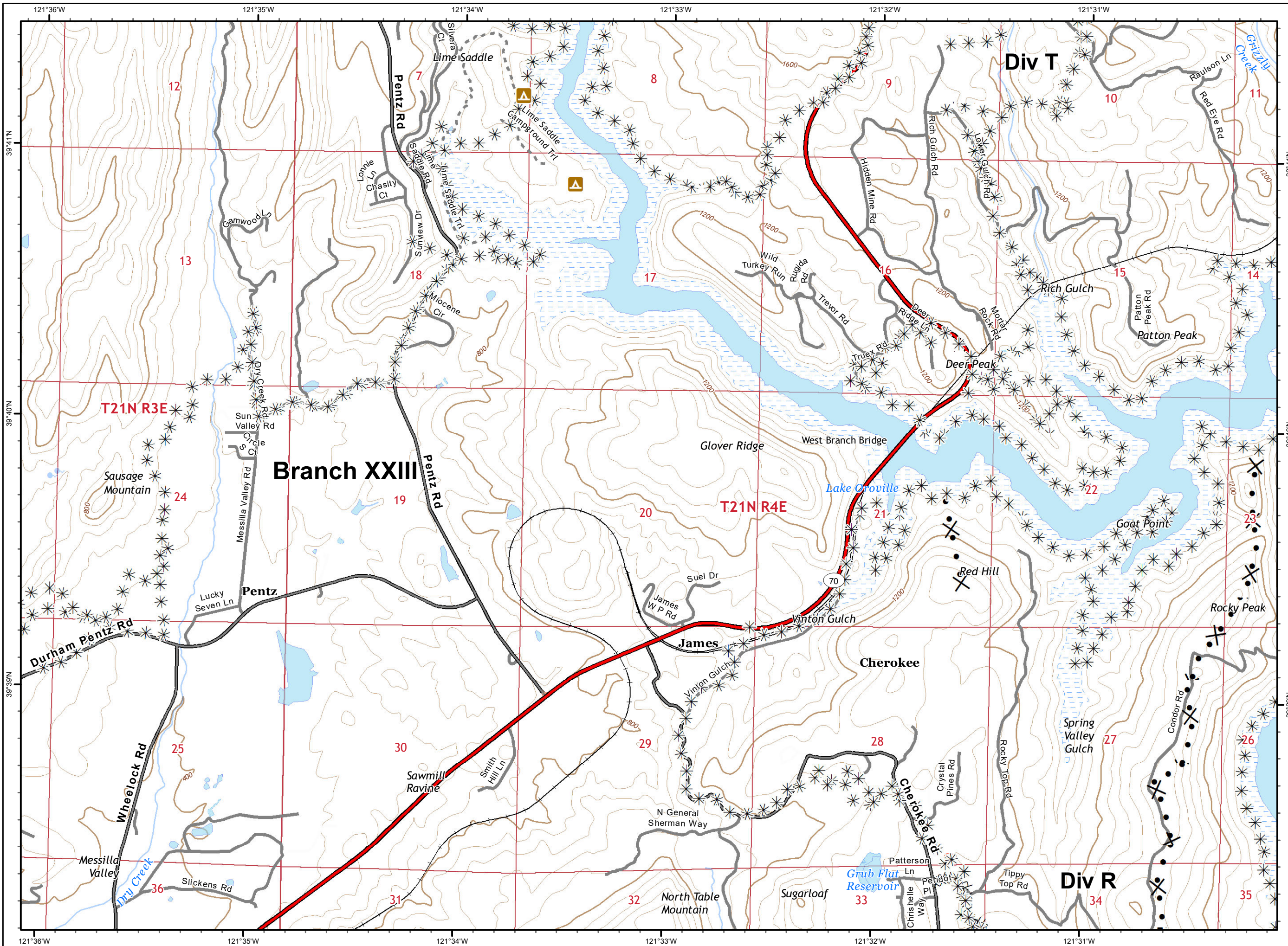
**North Complex
West Zone
CA-BTU-010751
09/15/2020
IAP Map
Branch XXIII / XXV
Page 19**



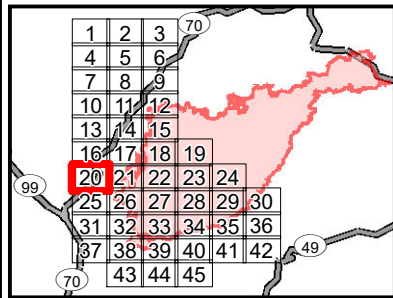
- () Division
- || Branch
- Zone Break
- Drop Point
- Dip Site
- (S) Staging Area
- (W) Water Source
- (R) Repeater
- ⚡ Mine
- ♂ Spot Fire
- ⚠ Environmentally Sensitive Area
- WX Weather Station
- Completed Line
- Uncontrolled Fire Edge
- XXXXX Completed Dozer Line
- X•• Proposed Dozer Line
- * * 2018 Dozer Line
- Railroad
- SPI Road
- R - Road as Line
- H - Completed Hand Line
- ▬ Zone Break Line
- ▭ SPI Regeneration Unit

0 0.25 0.5
Miles

IMT 4 GIS
9/14/2020 @ 22:26
NAD83



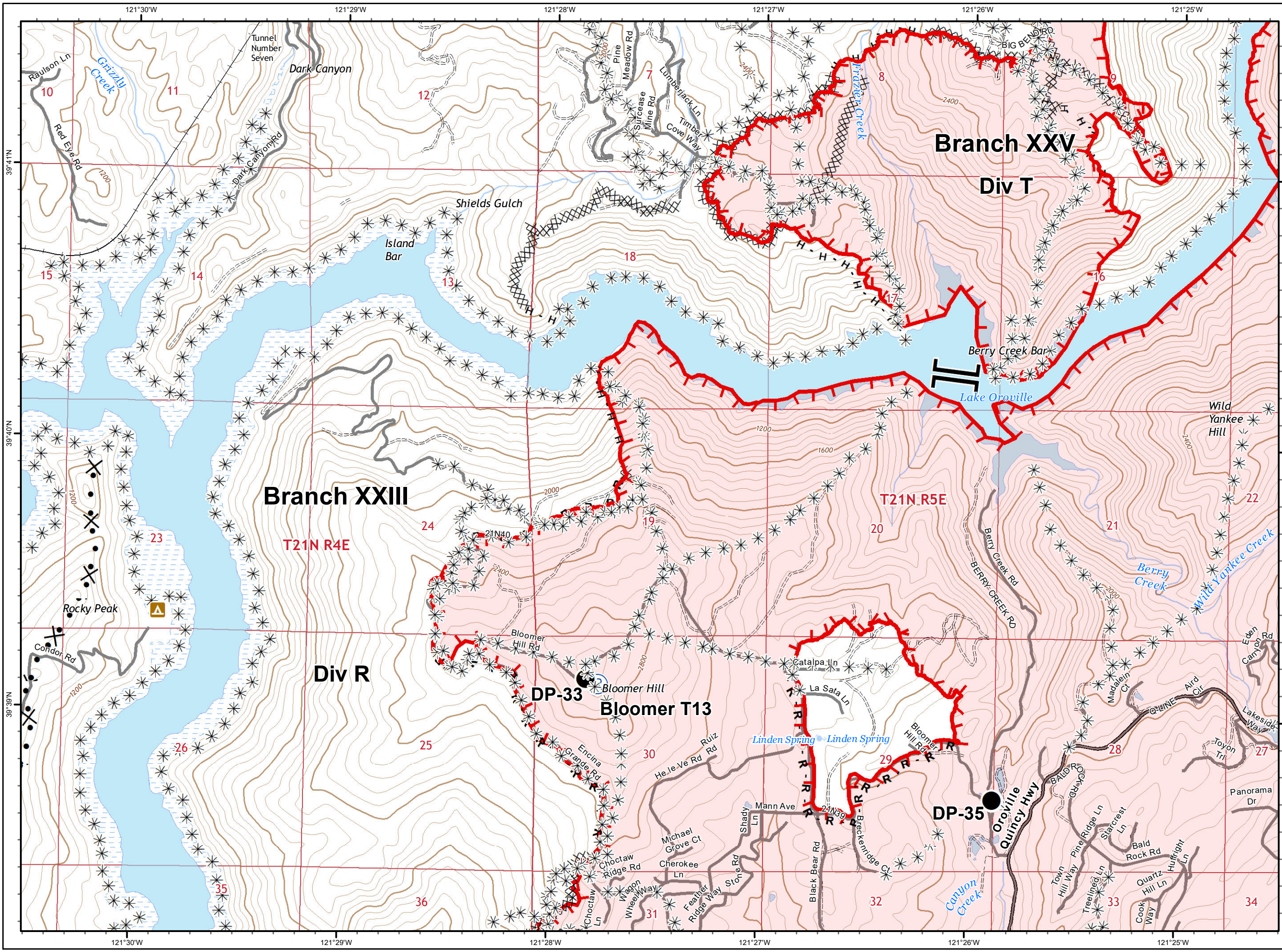
**North Complex
West Zone
CA-BTU-010751
09/15/2020
IAP Map
Branch XXIII / XXV
Page 20**



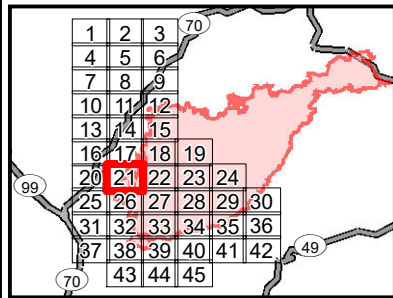
- Division
- Branch
- Zone Break
- Drop Point
- Dip Site
- Staging Area
- Water Source
- Repeater
- Mine
- Spot Fire
- Environmentally Sensitive Area
- Weather Station
- Completed Line
- Uncontrolled Fire Edge
- Completed Dozer Line
- Proposed Dozer Line
- 2018 Dozer Line
- Railroad
- SPI Road
- Road as Line
- Completed Hand Line
- Zone Break Line
- SPI Regeneration Unit

0 0.25 0.5
Miles

IMT 4 GIS
9/14/2020 @ 22:28
NAD83



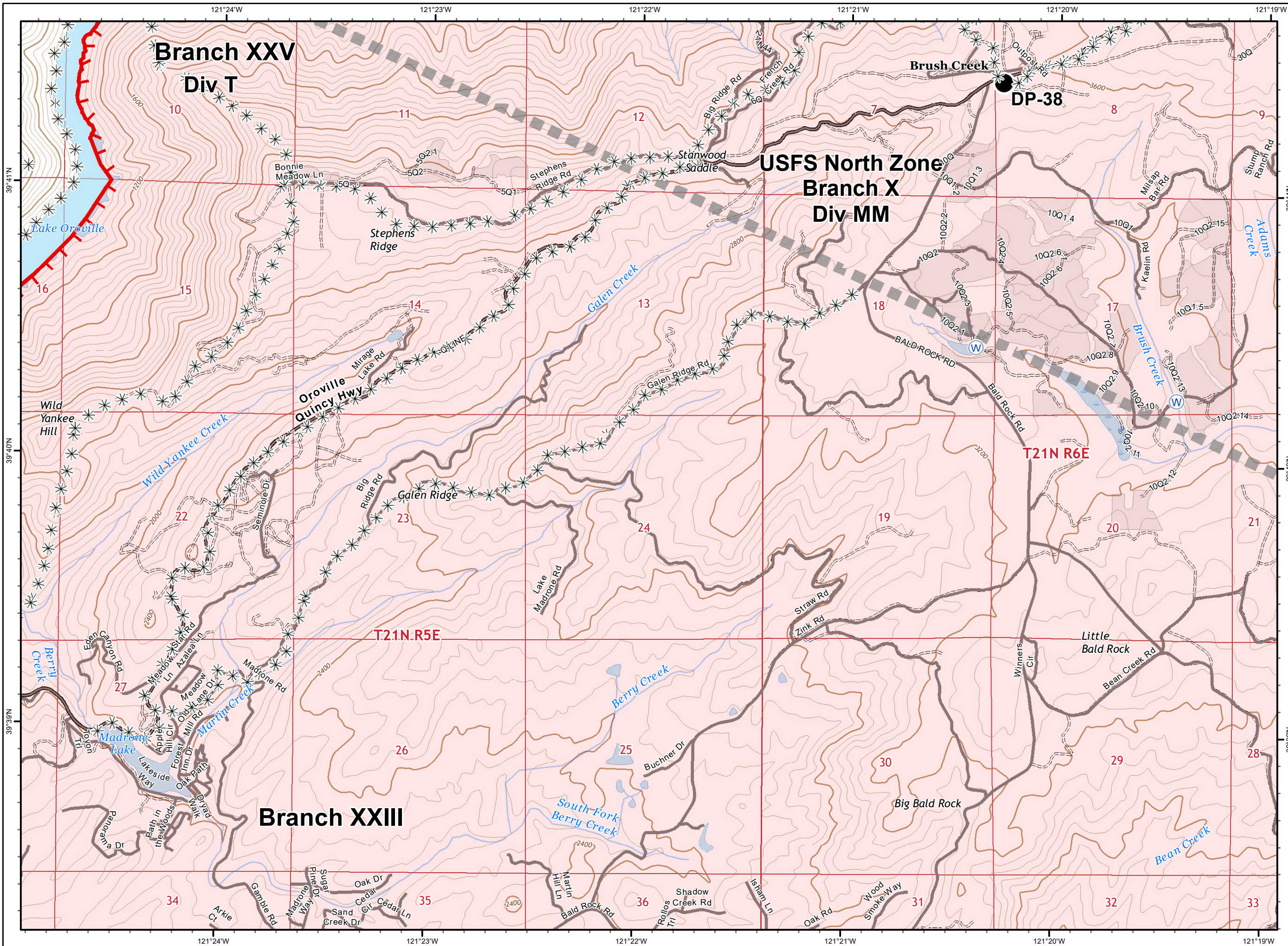
**North Complex
West Zone
CA-BTU-010751
09/15/2020
IAP Map
Branch XXIII / XXV
Page 21**



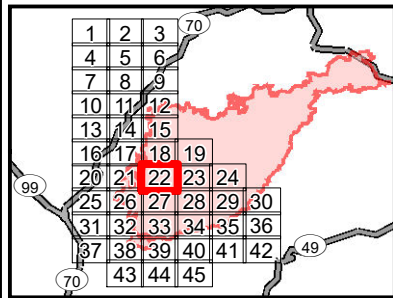
- Division
- Branch
- Zone Break
- Drop Point
- Dip Site
- Staging Area
- Water Source
- Repeater
- Mine
- Spot Fire
- Environmentally Sensitive Area
- Weather Station
- Completed Line
- Uncontrolled Fire Edge
- Completed Dozer Line
- Proposed Dozer Line
- 2018 Dozer Line
- Railroad
- SPI Road
- Road as Line
- Completed Hand Line
- Zone Break Line
- SPI Regeneration Unit

0 0.25 0.5
Miles

IMT 4 GIS
9/14/2020 @ 22:29
NAD83



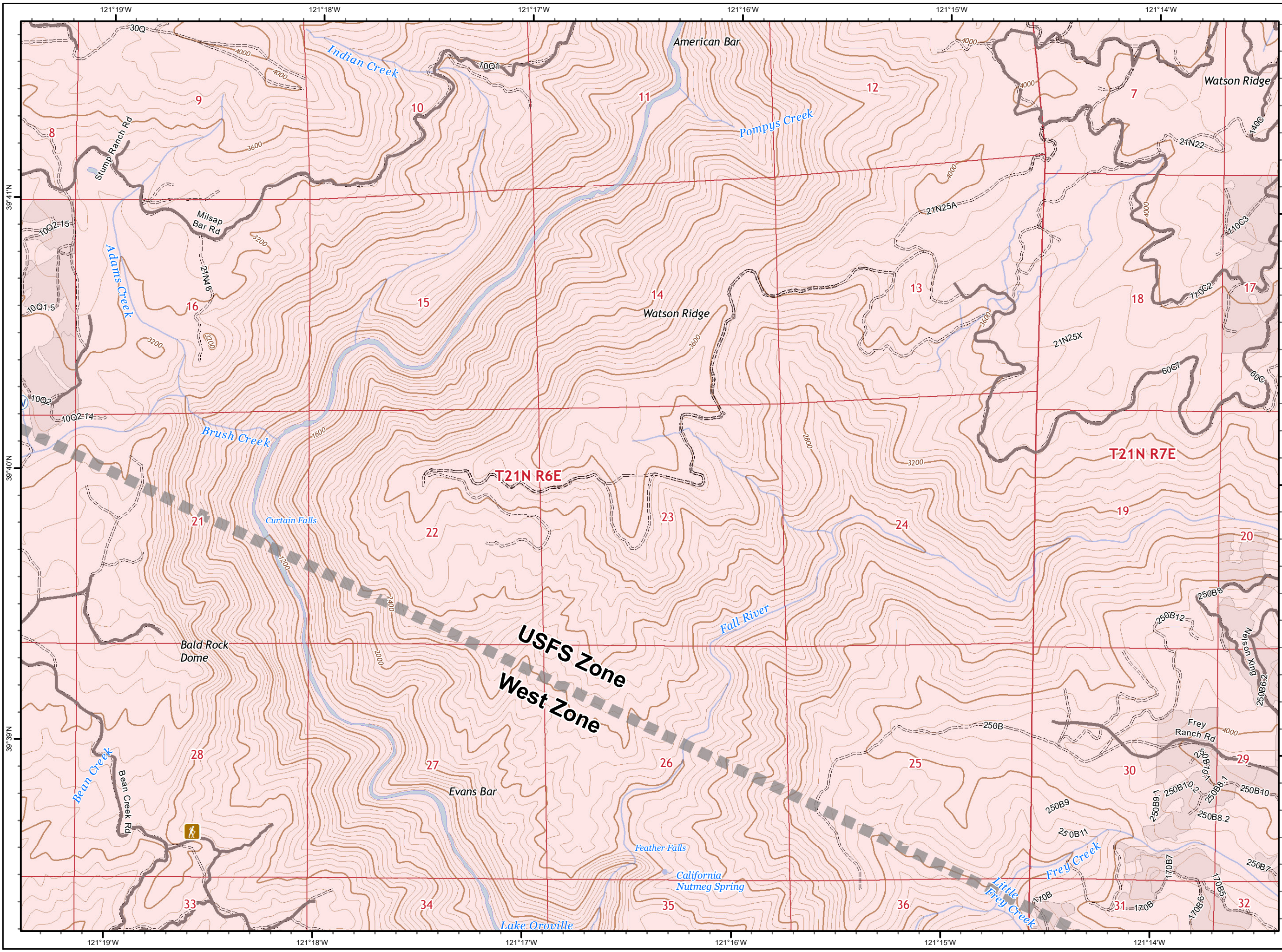
**North Complex
West Zone
CA-BTU-010751
09/15/2020
IAP Map
Branch XXIII / XXV
Page 22**



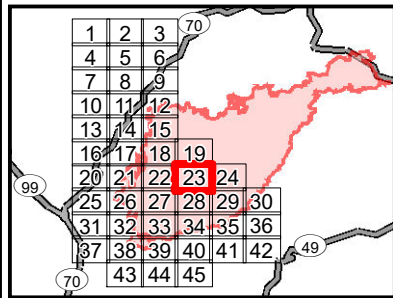
- () Division
- || Branch
- Zone Break
- Drop Point
- Dip Site
- (S) Staging Area
- (W) Water Source
- (R) Repeater
- ⚡ Mine
- Spot Fire
- ⚠ Environmentally Sensitive Area
- WX Weather Station
- Completed Line
- Uncontrolled Fire Edge
- XXXXX Completed Dozer Line
- X Proposed Dozer Line
- * 2018 Dozer Line
- Railroad
- SPI Road
- R - Road as Line
- H - Completed Hand Line
- Zone Break Line
- SPI Regeneration Unit

0 0.25 0.5
Miles

IMT 4 GIS
9/14/2020 @ 22:30
NAD83



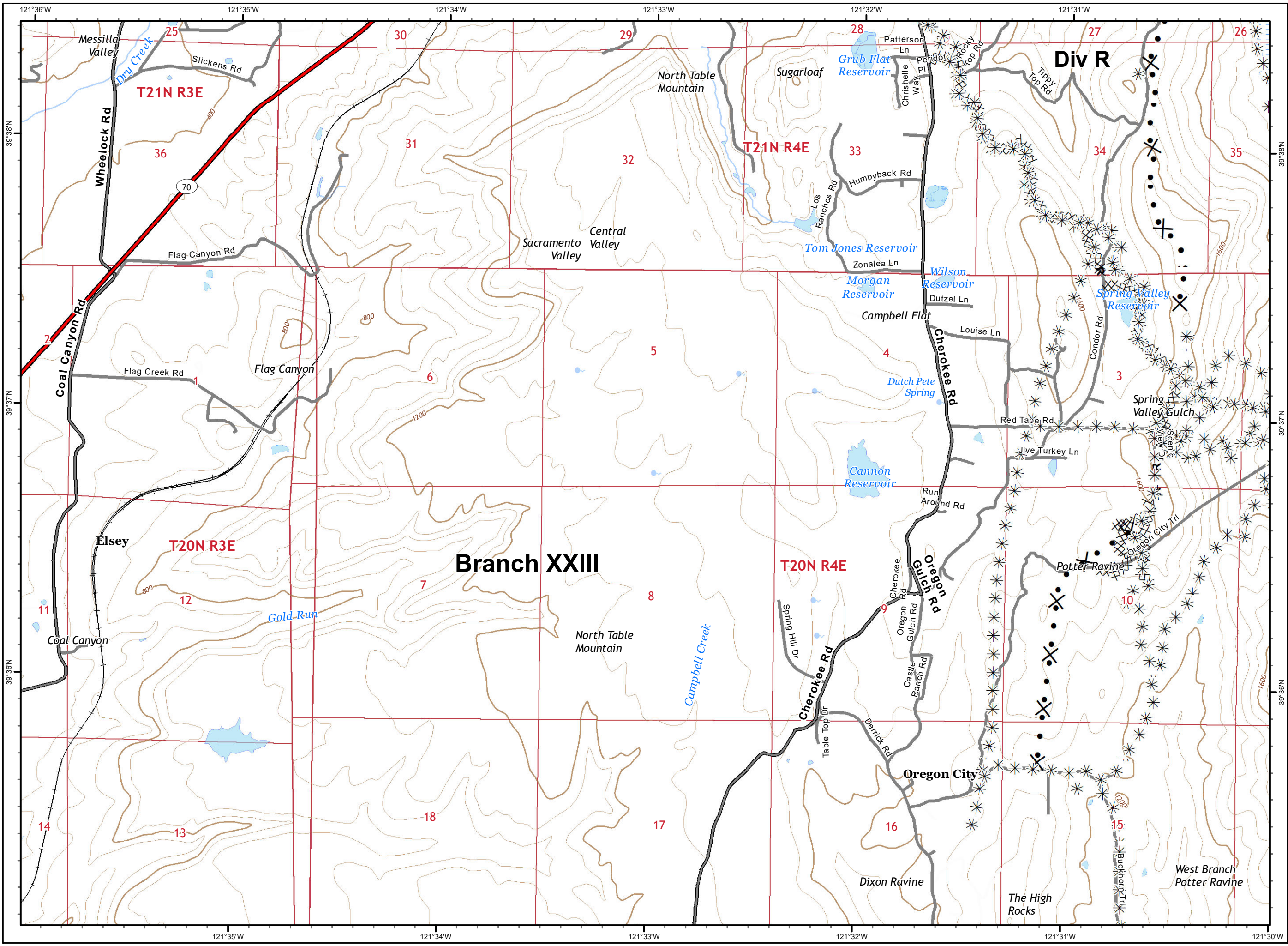
**North Complex
West Zone
CA-BTU-010751
09/15/2020
IAP Map
Branch XXIII / XXV
Page 23**



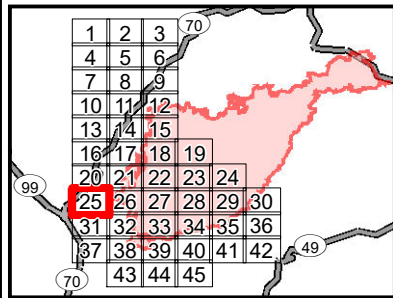
- Division
- Branch
- Zone Break
- Drop Point
- Dip Site
- Staging Area
- Water Source
- Repeater
- Mine
- Spot Fire
- Environmentally Sensitive Area
- Weather Station
- Completed Line
- Uncontrolled Fire Edge
- Completed Dozer Line
- Proposed Dozer Line
- 2018 Dozer Line
- Railroad
- SPI Road
- Road as Line
- Completed Hand Line
- Zone Break Line
- SPI Regeneration Unit

0 0.25 0.5
Miles

IMT 4 GIS
9/14/2020 @ 22:31
NAD83



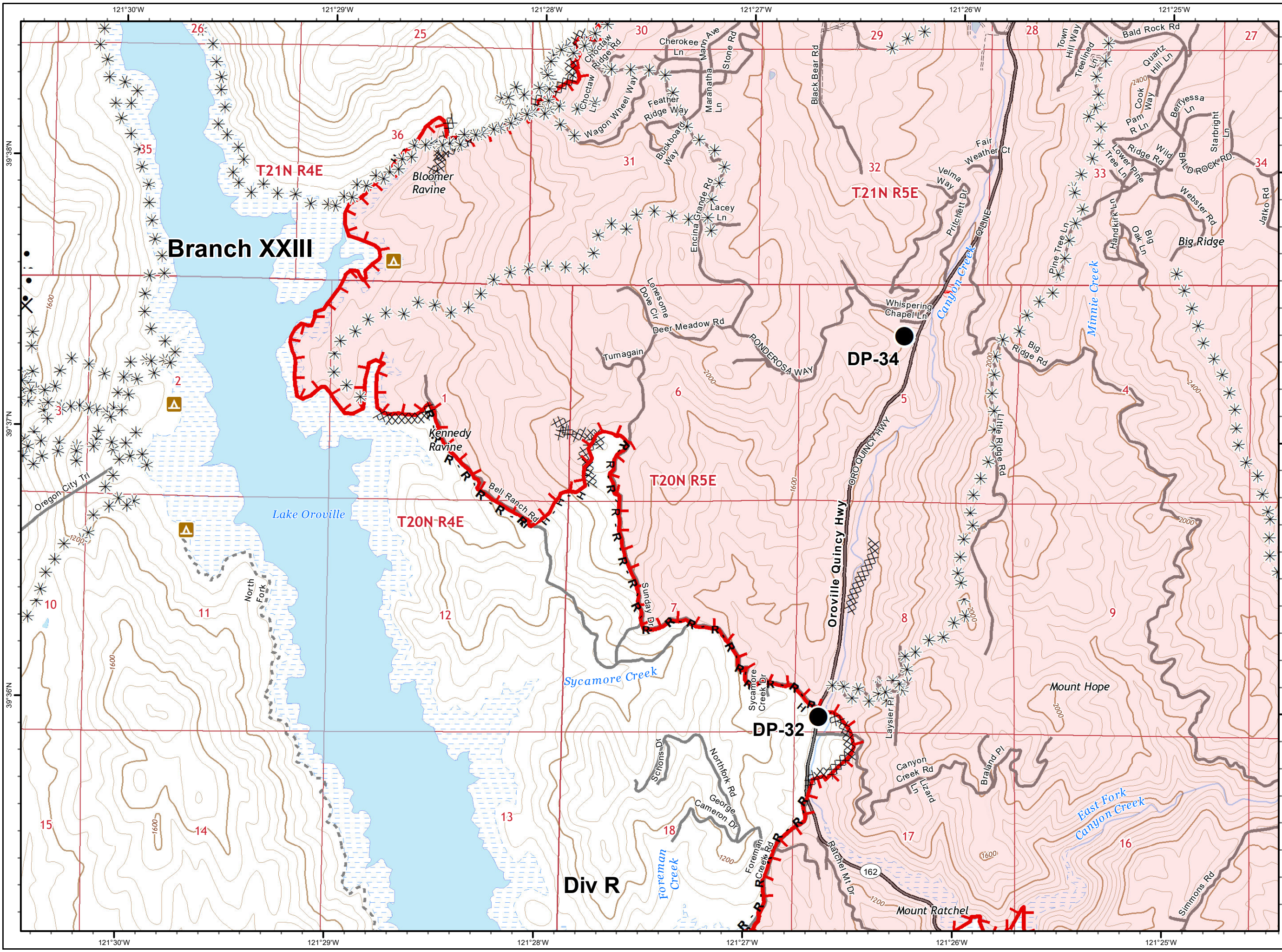
**North Complex
West Zone
CA-BTU-010751
09/15/2020
IAP Map
Branch XXIII / XXV
Page 25**



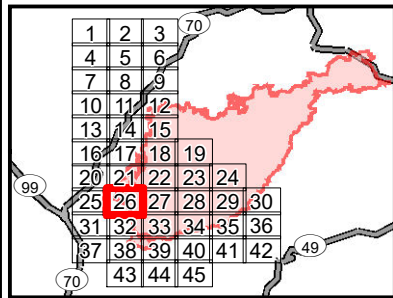
- Division
- Branch
- Zone Break
- Drop Point
- Dip Site
- Staging Area
- Water Source
- Repeater
- Mine
- Spot Fire
- Environmentally Sensitive Area
- Weather Station
- Completed Line
- Uncontrolled Fire Edge
- Completed Dozer Line
- Proposed Dozer Line
- 2018 Dozer Line
- Railroad
- SPI Road
- Road as Line
- Completed Hand Line
- Zone Break Line
- SPI Regeneration Unit

0 0.25 0.5
Miles

IMT 4 GIS
9/14/2020 @ 22:32
NAD83



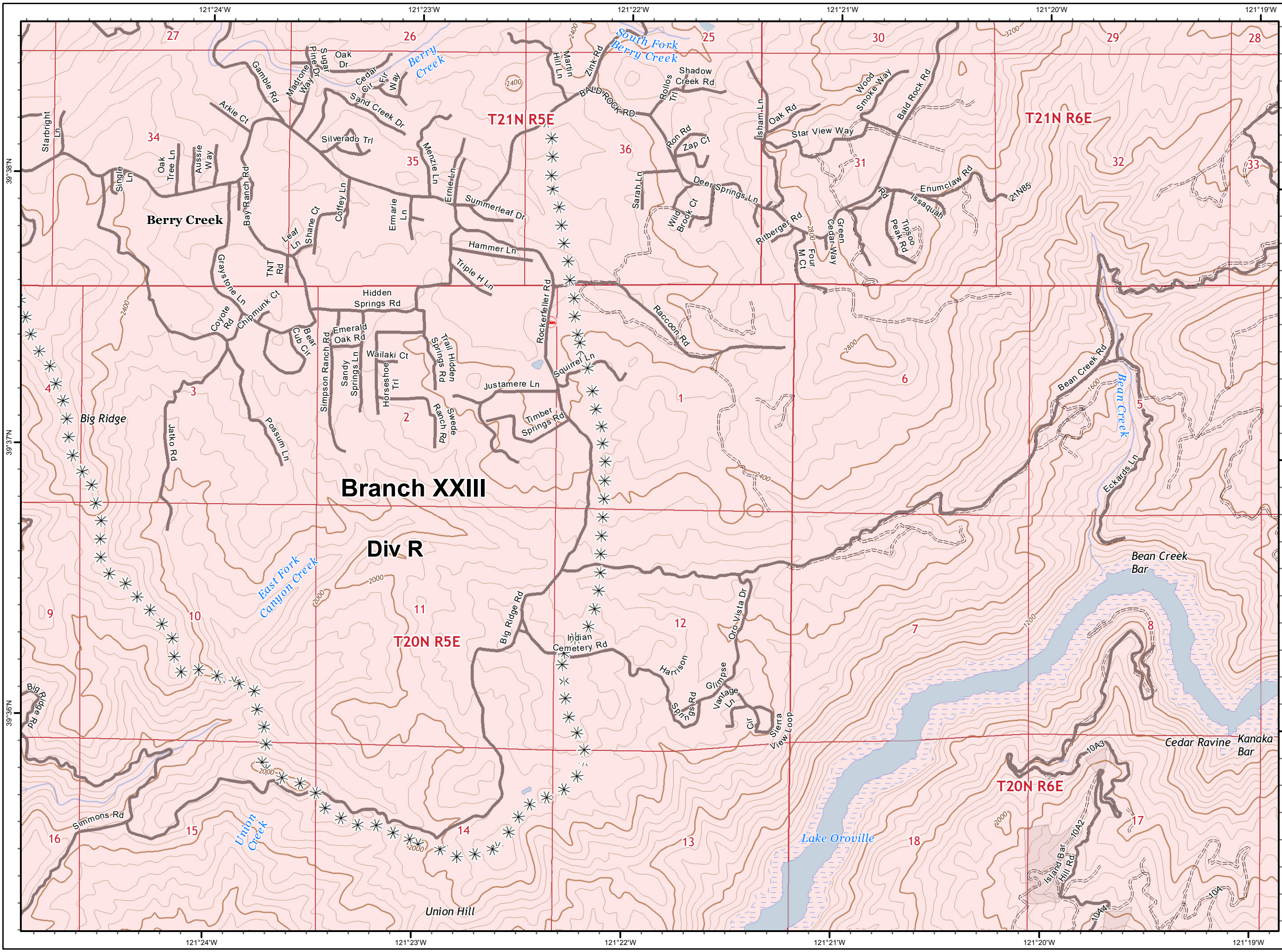
**North Complex
West Zone
CA-BTU-010751
09/15/2020
IAP Map
Branch XXIII / XXV
Page 26**



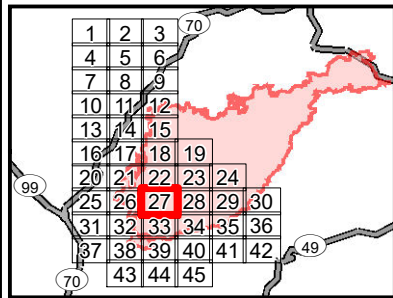
- () Division
- || Branch
- Zone Break
- Drop Point
- Dip Site
- (S) Staging Area
- (W) Water Source
- (R) Repeater
- ⚡ Mine
- Spot Fire
- ⚠ Environmentally Sensitive Area
- WX Weather Station
- Completed Line
- - - Uncontrolled Fire Edge
- XXXXX Completed Dozer Line
- X · Proposed Dozer Line
- * 2018 Dozer Line
- Railroad
- SPI Road
- R · Road as Line
- H · Completed Hand Line
- Zone Break Line
- SPI Regeneration Unit

0 0.25 0.5
Miles

IMT 4 GIS
9/14/2020 @ 22:33
NAD83



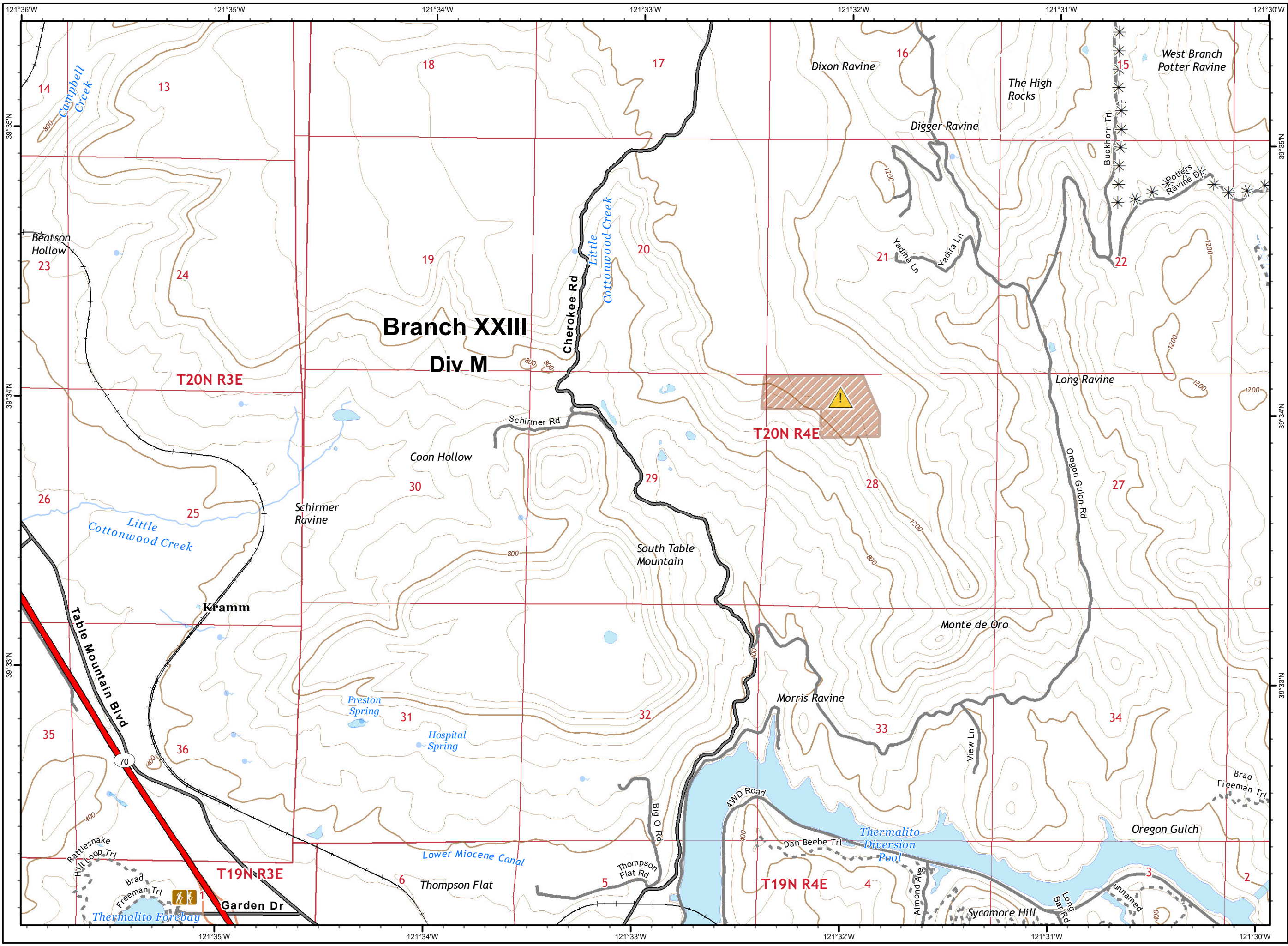
**North Complex
West Zone
CA-BTU-010751
09/15/2020
IAP Map
Branch XXIII / XXV
Page 27**



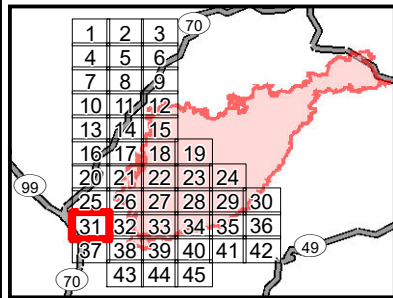
- () Division
- || Branch
- Zone Break
- Drop Point
- Dip Site
- (S) Staging Area
- (W) Water Source
- (R) Repeater
- ⚡ Mine
- Spot Fire
- ⚠ Environmentally Sensitive Area
- WX Weather Station
- Completed Line
- Uncontrolled Fire Edge
- XXXXX Completed Dozer Line
- X• Proposed Dozer Line
- * 2018 Dozer Line
- Railroad
- SPI Road
- R - Road as Line
- H - Completed Hand Line
- ▬ Zone Break Line
- ▭ SPI Regeneration Unit

0 0.25 0.5
Miles

IMT 4 GIS
9/14/2020 @ 22:34
NAD83



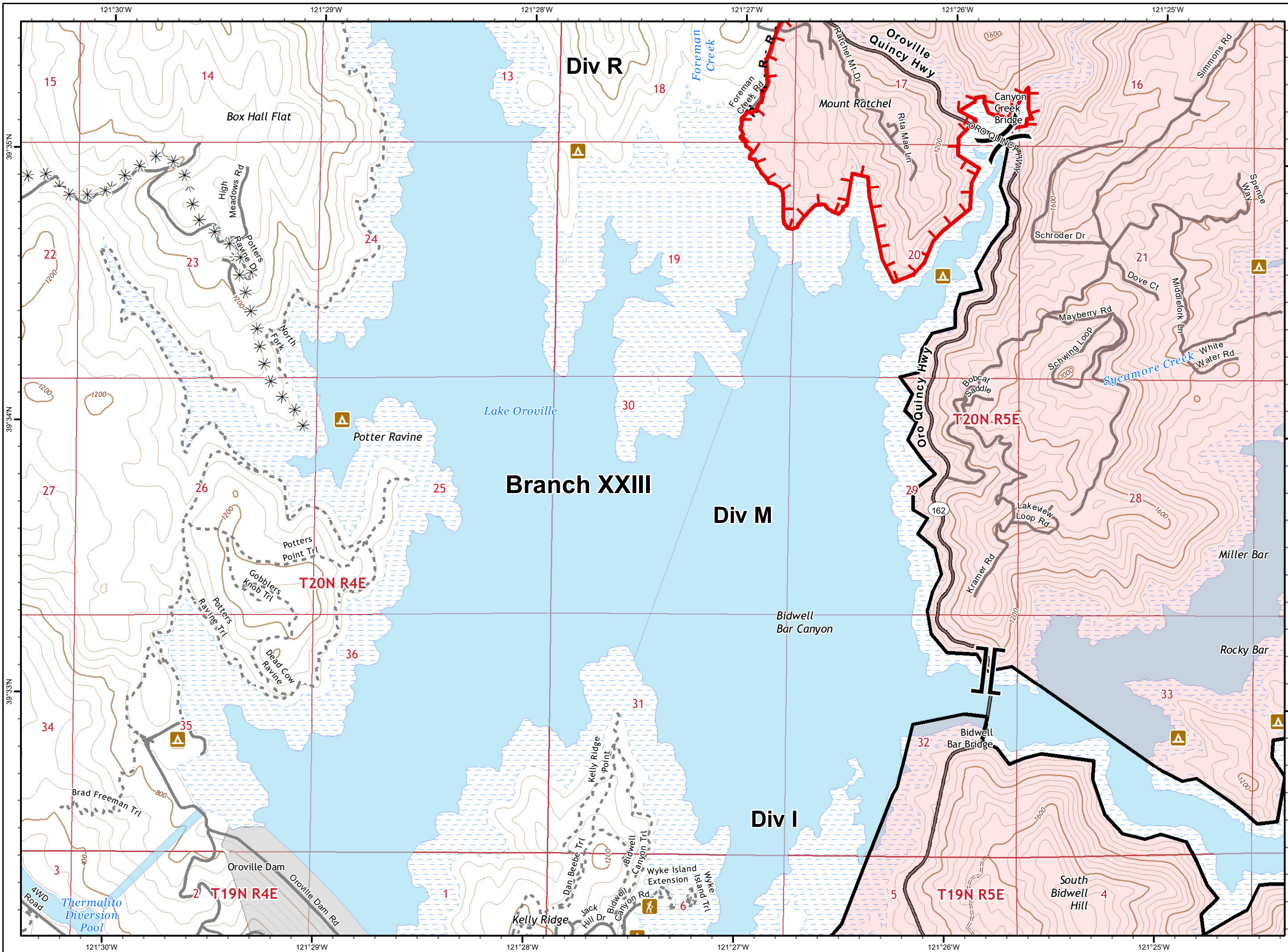
**North Complex
West Zone
CA-BTU-010751
09/15/2020
IAP Map
Branch XXIII / XXV
Page 31**



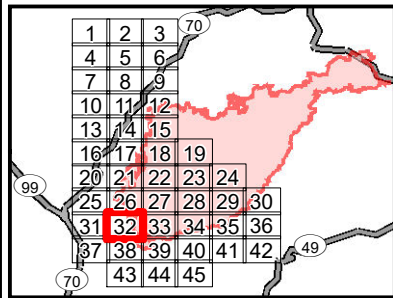
- () Division
- || Branch
- Zone Break
- Drop Point
- Dip Site
- (S) Staging Area
- (W) Water Source
- (R) Repeater
- ⚡ Mine
- ⊕ Spot Fire
- ⚠ Environmentally Sensitive Area
- WX Weather Station
- Completed Line
- Uncontrolled Fire Edge
- XXXXX Completed Dozer Line
- X•X Proposed Dozer Line
- * * 2018 Dozer Line
- Railroad
- SPI Road
- R - Road as Line
- H - Completed Hand Line
- ▬ Zone Break Line
- ▭ SPI Regeneration Unit

0 0.25 0.5
Miles

IMT 4 GIS
9/14/2020 @ 22:34
NAD83



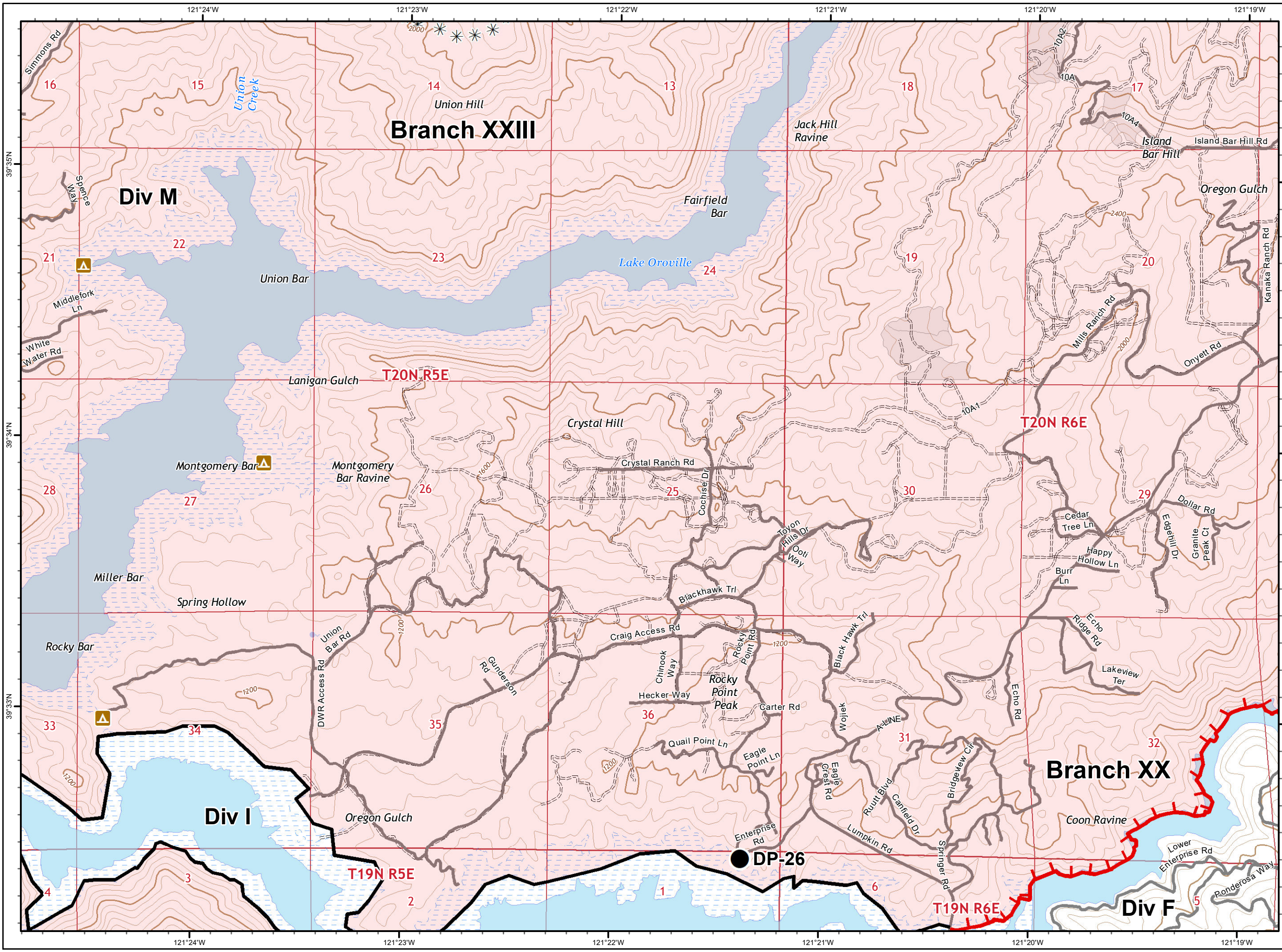
**North Complex
West Zone**
CA-BTU-010751
09/15/2020
IAP Map
Branch XXIII / XXV
Page 32



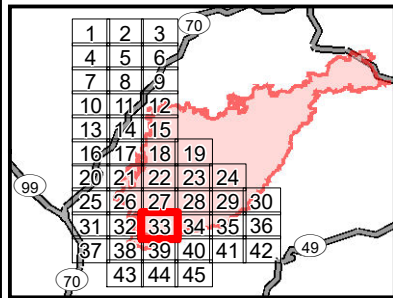
- () Division
- || Branch
- Zone Break
- Drop Point
- Dip Site
- (S) Staging Area
- (W) Water Source
- (R) Repeater
- ⚡ Mine
- ♂ Spot Fire
- ⚠ Environmentally Sensitive Area
- WX Weather Station
- Completed Line
- Uncontrolled Fire Edge
- XXXXX Completed Dozer Line
- X•• Proposed Dozer Line
- * * 2018 Dozer Line
- Railroad
- SPI Road
- R - Road as Line
- H - Completed Hand Line
- Zone Break Line
- SPI Regeneration Unit

0 0.25 0.5
Miles

IMT 4 GIS
9/14/2020 @ 22:35
NAD83



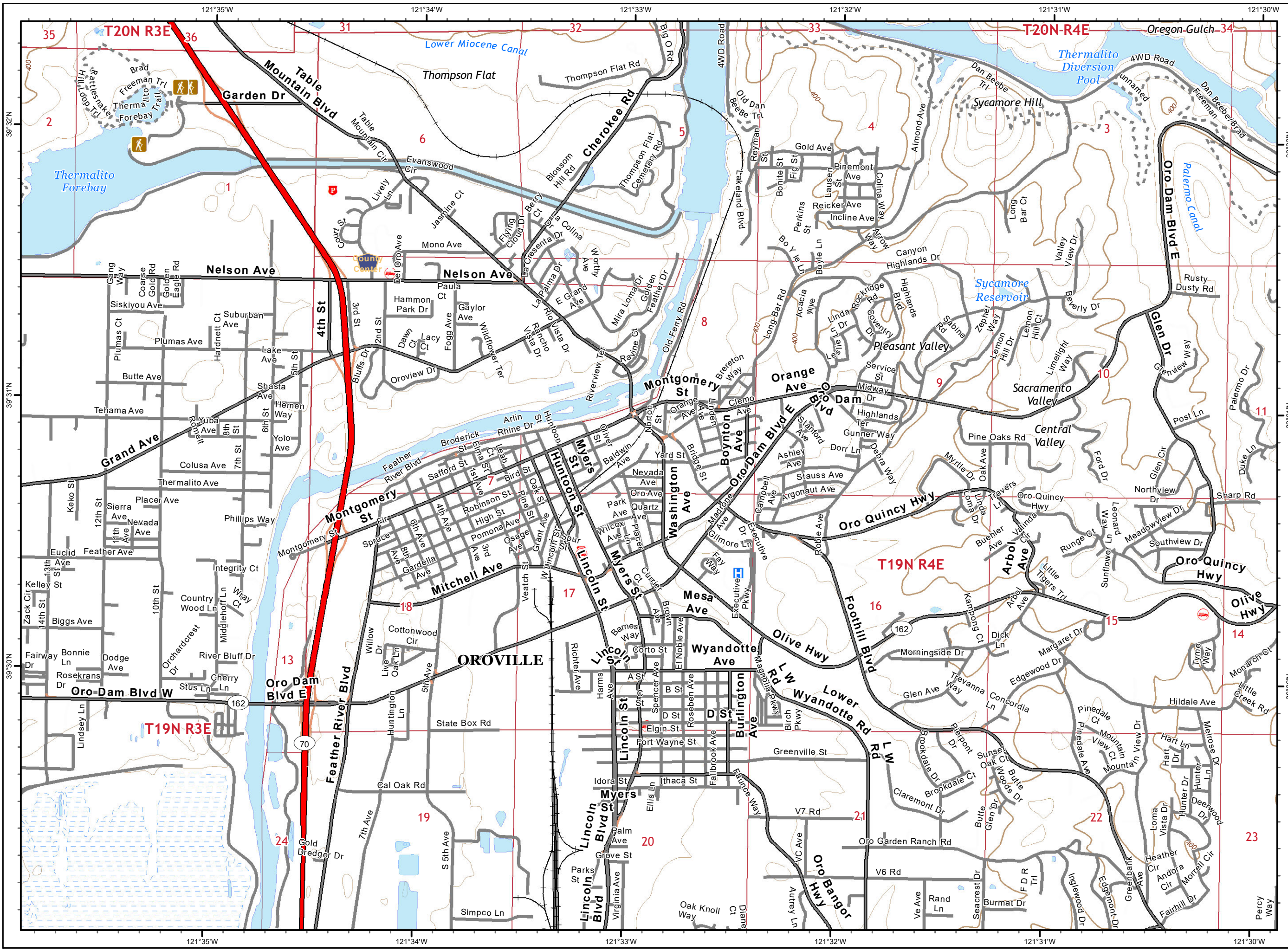
**North Complex
West Zone
CA-BTU-010751
09/15/2020
IAP Map
Branch XXIII / XXV
Page 33**



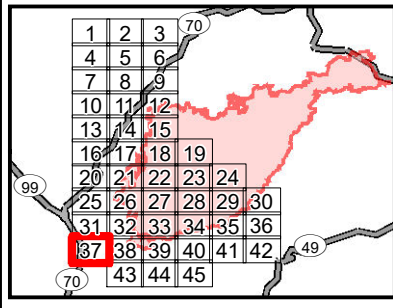
- Division
- Branch
- Zone Break
- Drop Point
- Dip Site
- Staging Area
- Water Source
- Repeater
- Mine
- Spot Fire
- Environmentally Sensitive Area
- Weather Station
- Completed Line
- Uncontrolled Fire Edge
- Completed Dozer Line
- Proposed Dozer Line
- 2018 Dozer Line
- Railroad
- SPI Road
- Road as Line
- Completed Hand Line
- Zone Break Line
- SPI Regeneration Unit

0 0.25 0.5
Miles

IMT 4 GIS
9/14/2020 @ 22:36
NAD83



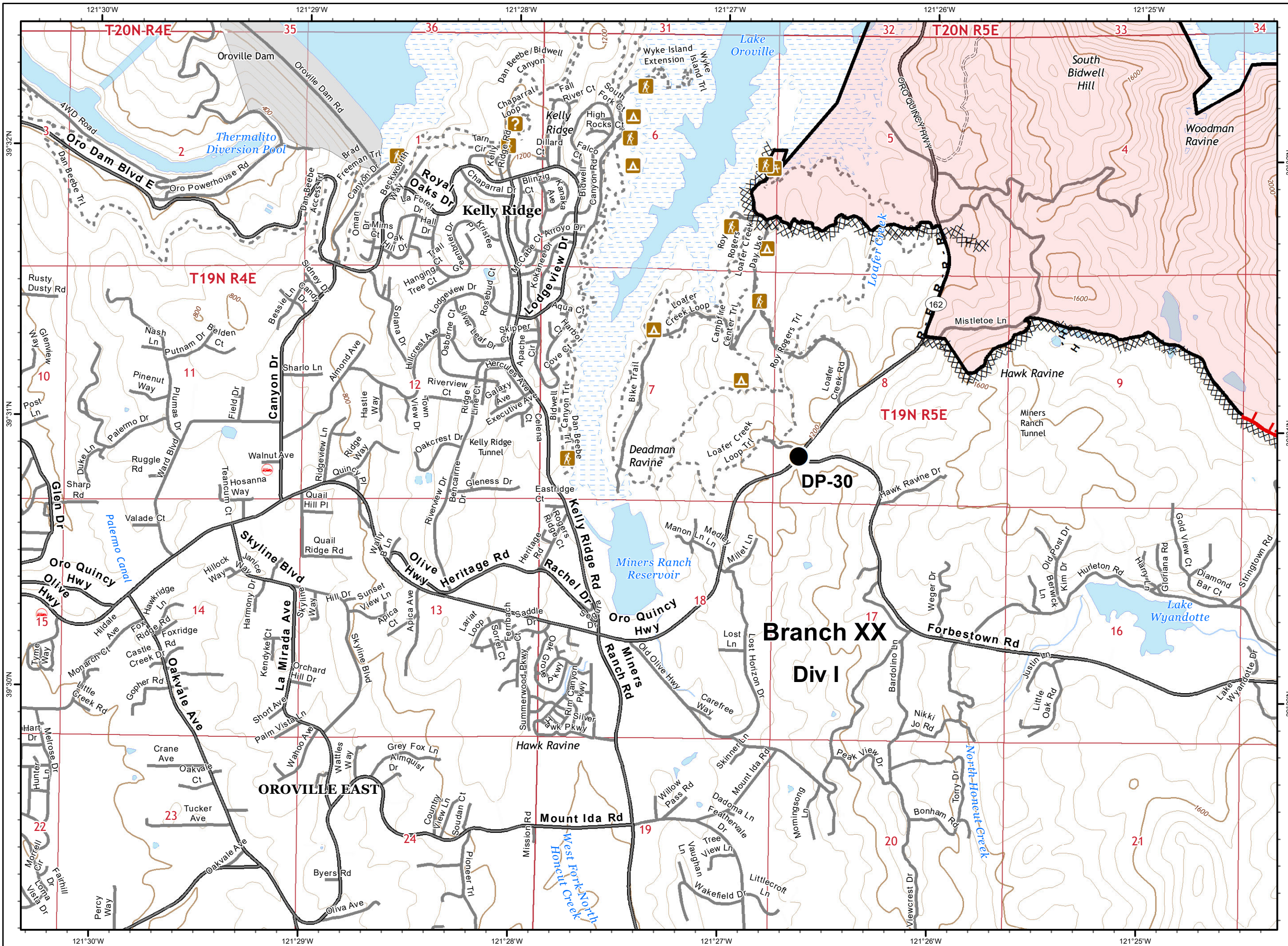
**North Complex
West Zone
CA-BTU-010751
09/15/2020
IAP Map
Branch XXIII / XXV
Page 37**



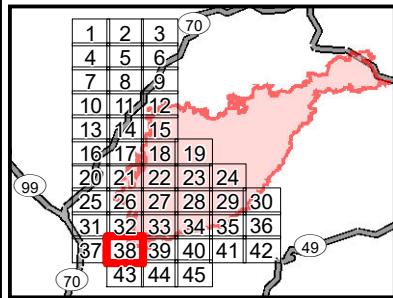
- Division
- Branch
- Zone Break
- Drop Point
- Dip Site
- Staging Area
- Water Source
- Repeater
- Mine
- Spot Fire
- Environmentally Sensitive Area
- Weather Station
- Completed Line
- Uncontrolled Fire Edge
- Completed Dozer Line
- Proposed Dozer Line
- 2018 Dozer Line
- Railroad
- SPI Road
- Road as Line
- Completed Hand Line
- Zone Break Line
- SPI Regeneration Unit

0 0.25 0.5
Miles

IMT 4 GIS
9/14/2020 @ 22:36
NAD83



**North Complex
West Zone
CA-BTU-010751
09/15/2020
IAP Map
Branch XXIII / XXV
Page 38**



- () Division
- || Branch
- Zone Break
- Drop Point
- Dip Site
- Staging Area
- Water Source
- Repeater
- ⚡ Mine
- Spot Fire
- ⚠ Environmentally Sensitive Area
- WX Weather Station
- Completed Line
- Uncontrolled Fire Edge
- XXXXX Completed Dozer Line
- X.X Proposed Dozer Line
- *.* 2018 Dozer Line
- Railroad
- SPI Road
- R - Road as Line
- H - Completed Hand Line
- Zone Break Line
- SPI Regeneration Unit

0 0.25 0.5
Miles

IMT 4 GIS
9/14/2020 @ 22:37
NAD83