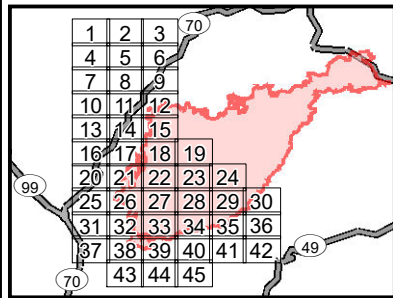


**North Complex  
West Zone**  
CA-BTU-010751  
09/15/2020  
IAP Map  
INDEX  
INDEX

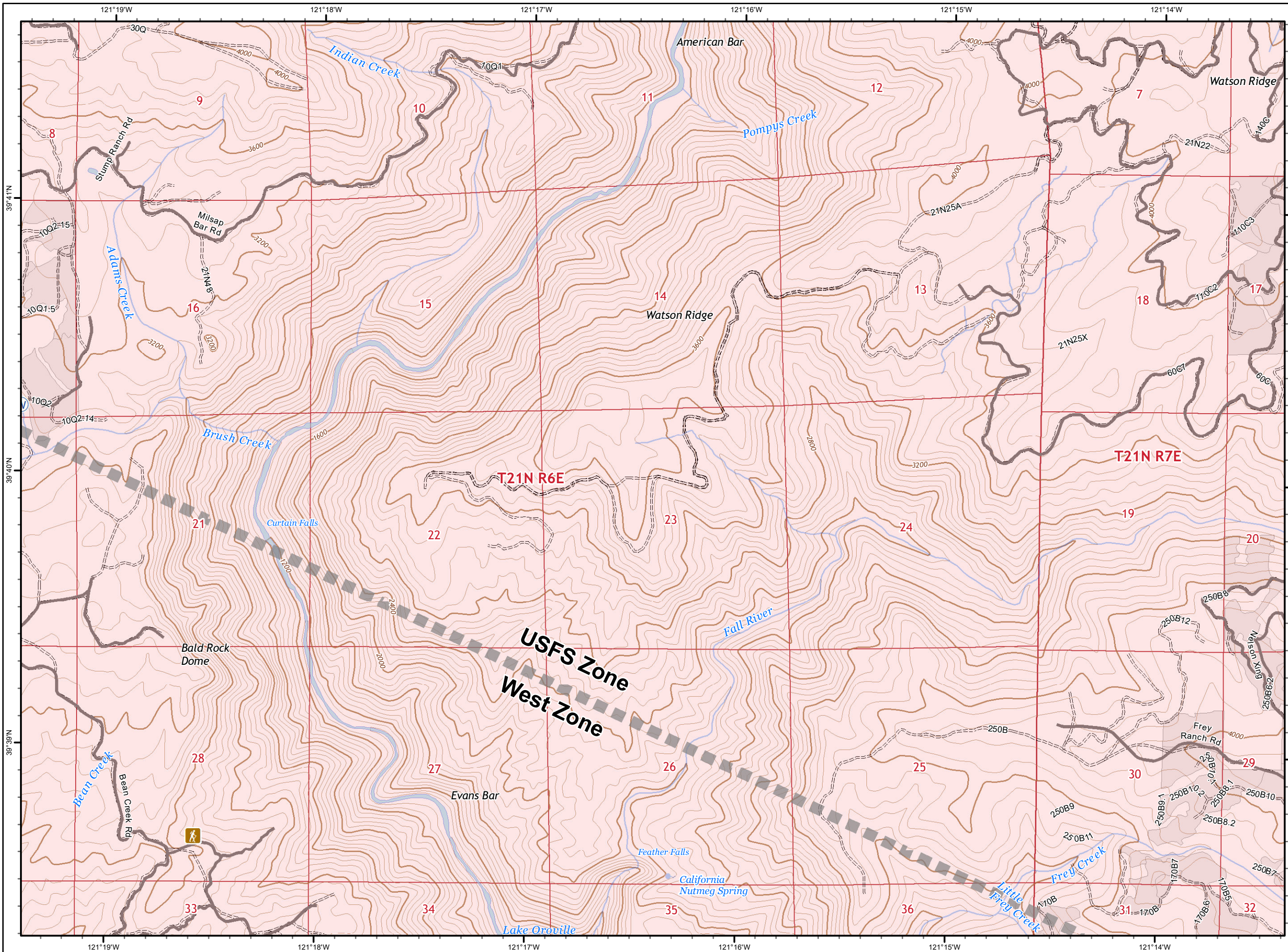


- ( ) Division
- || Branch
- Zone Break
- Drop Point
- Dip Site
- (S) Staging Area
- (W) Water Source
- (R) Repeater
- ⚡ Mine
- Spot Fire
- ⚠ Environmentally Sensitive Area
- WX Weather Station
- Completed Line
- Uncontrolled Fire Edge
- XXXXX Completed Dozer Line
- ✕ Proposed Dozer Line
- \* 2018 Dozer Line
- Railroad
- SPI Road
- R - Road as Line
- H - Completed Hand Line
- Zone Break Line
- SPI Regeneration Unit

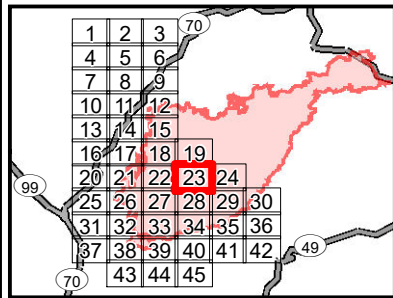
0 2.75 5.5  
Miles

IMT 4 GIS  
9/14/2020 @ 22:47  
NAD83





**North Complex  
West Zone  
CA-BTU-010751  
09/15/2020  
IAP Map  
Branch XX  
Page 23**

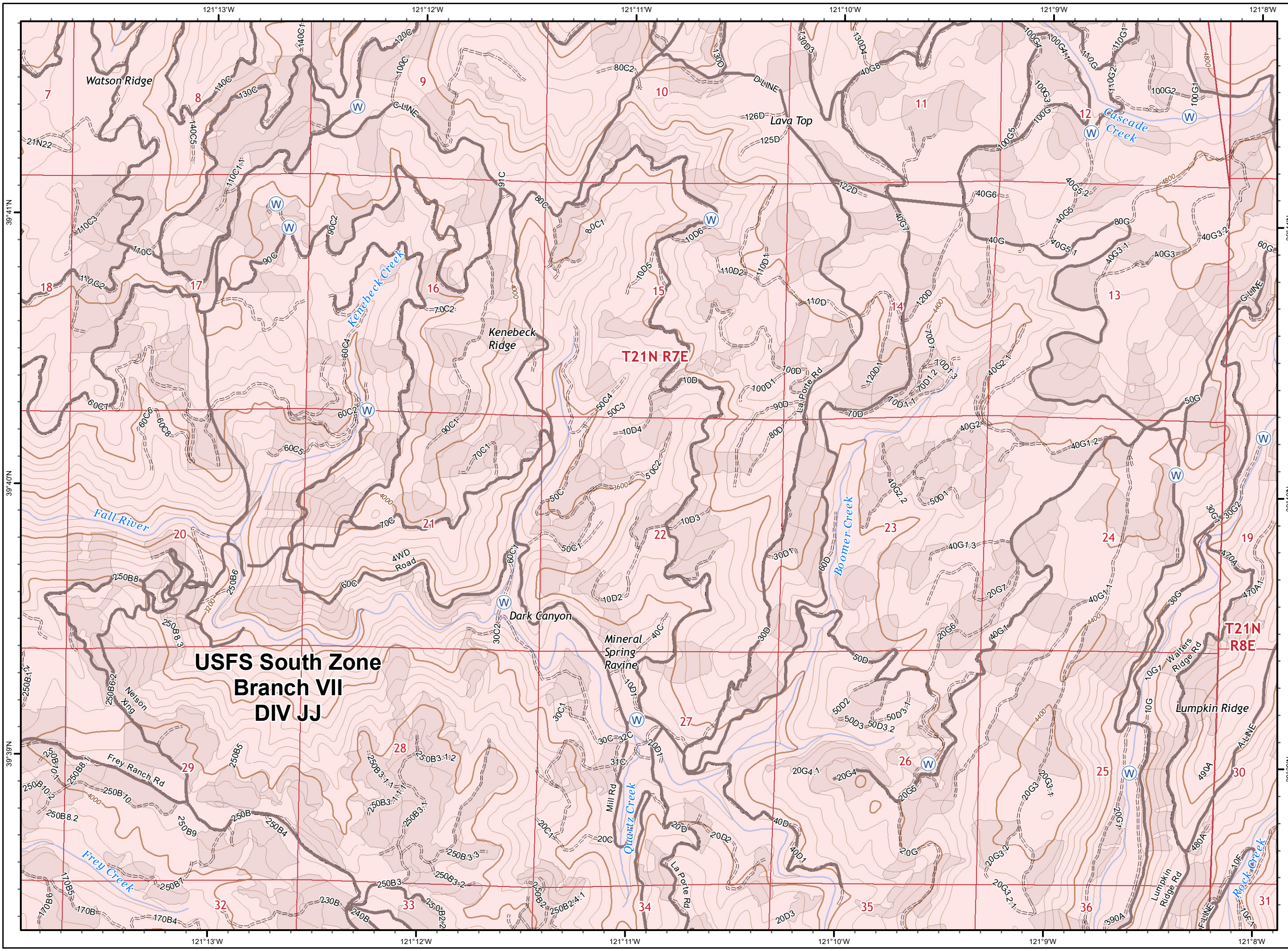


- ( ) Division
- || Branch
- Zone Break
- Drop Point
- Dip Site
- (S) Staging Area
- (W) Water Source
- (R) Repeater
- ⚡ Mine
- Spot Fire
- ⚠ Environmentally Sensitive Area
- WX Weather Station
- Completed Line
- Uncontrolled Fire Edge
- XXXXX Completed Dozer Line
- X•X Proposed Dozer Line
- \* \* 2018 Dozer Line
- Railroad
- SPI Road
- R - Road as Line
- H - Completed Hand Line
- ▬ Zone Break Line
- SPI Regeneration Unit

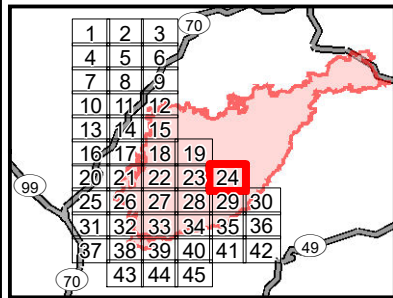
0 0.25 0.5  
Miles

IMT 4 GIS  
9/14/2020 @ 22:47  
NAD83






**North Complex  
West Zone  
CA-BTU-010751  
09/15/2020  
IAP Map  
Branch XX  
Page 24**



- ( ) Division
- || Branch
- Zone Break
- Drop Point
- Dip Site
- Staging Area
- Water Source
- Repeater
- ⚡ Mine
- Spot Fire
- ⚠ Environmentally Sensitive Area
- WX Weather Station
- Completed Line
- Uncontrolled Fire Edge
- XXXXX Completed Dozer Line
- X • Proposed Dozer Line
- \* \* 2018 Dozer Line
- Railroad
- SPI Road
- R - Road as Line
- H - Completed Hand Line
- Zone Break Line
- SPI Regeneration Unit



IMT 4 GIS  
9/14/2020 @ 22:48  
NAD83

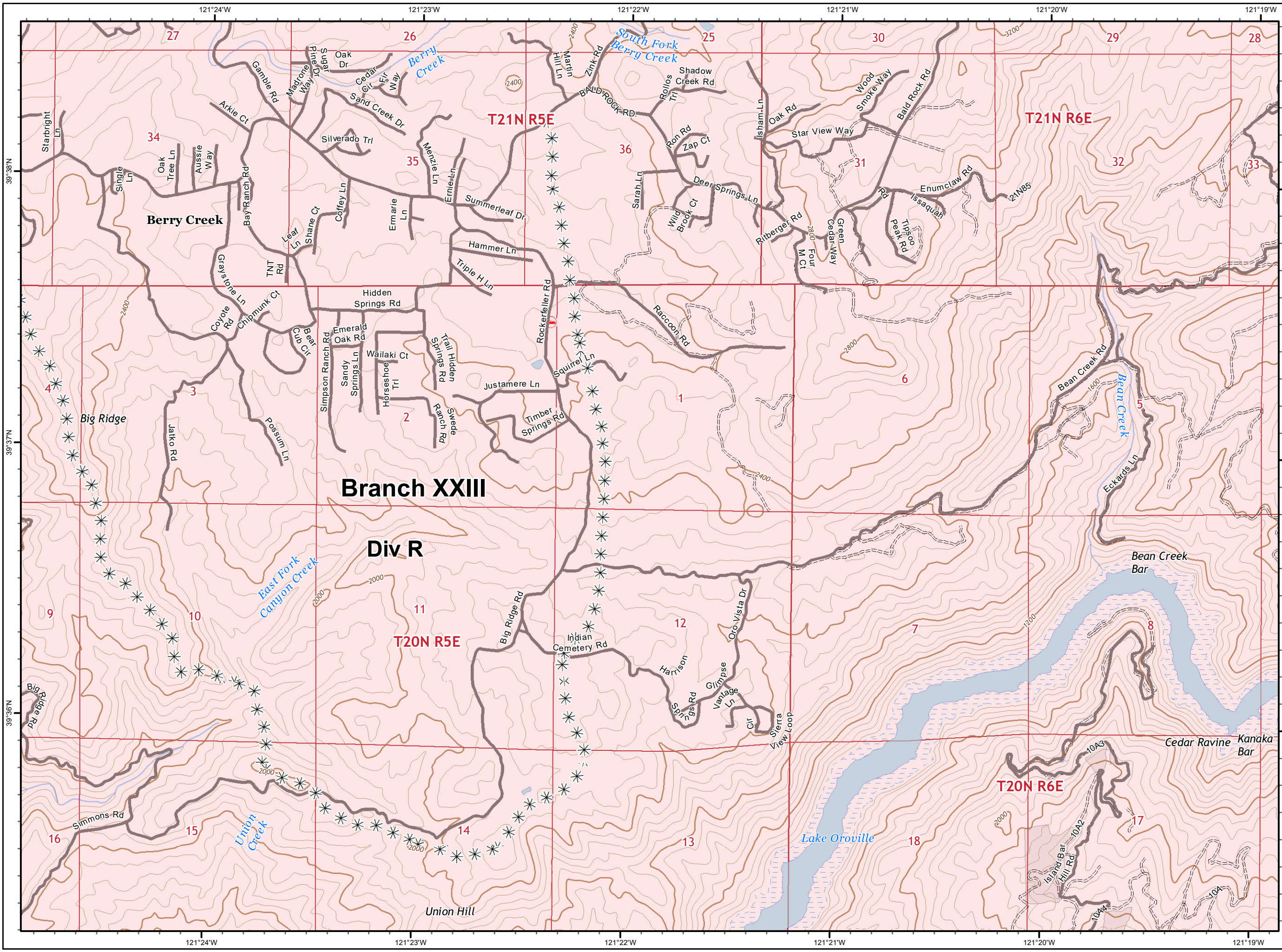


**USFS South Zone  
Branch VII  
DIV JJ**

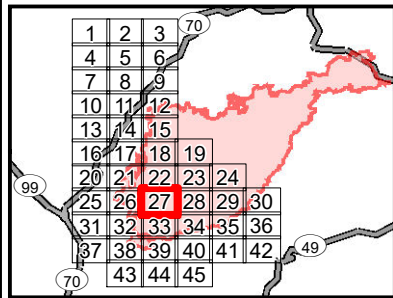
**T21N R7E**

**T21N  
R8E**





**North Complex  
West Zone**  
CA-BTU-010751  
09/15/2020  
IAP Map  
Branch XX  
Page 27

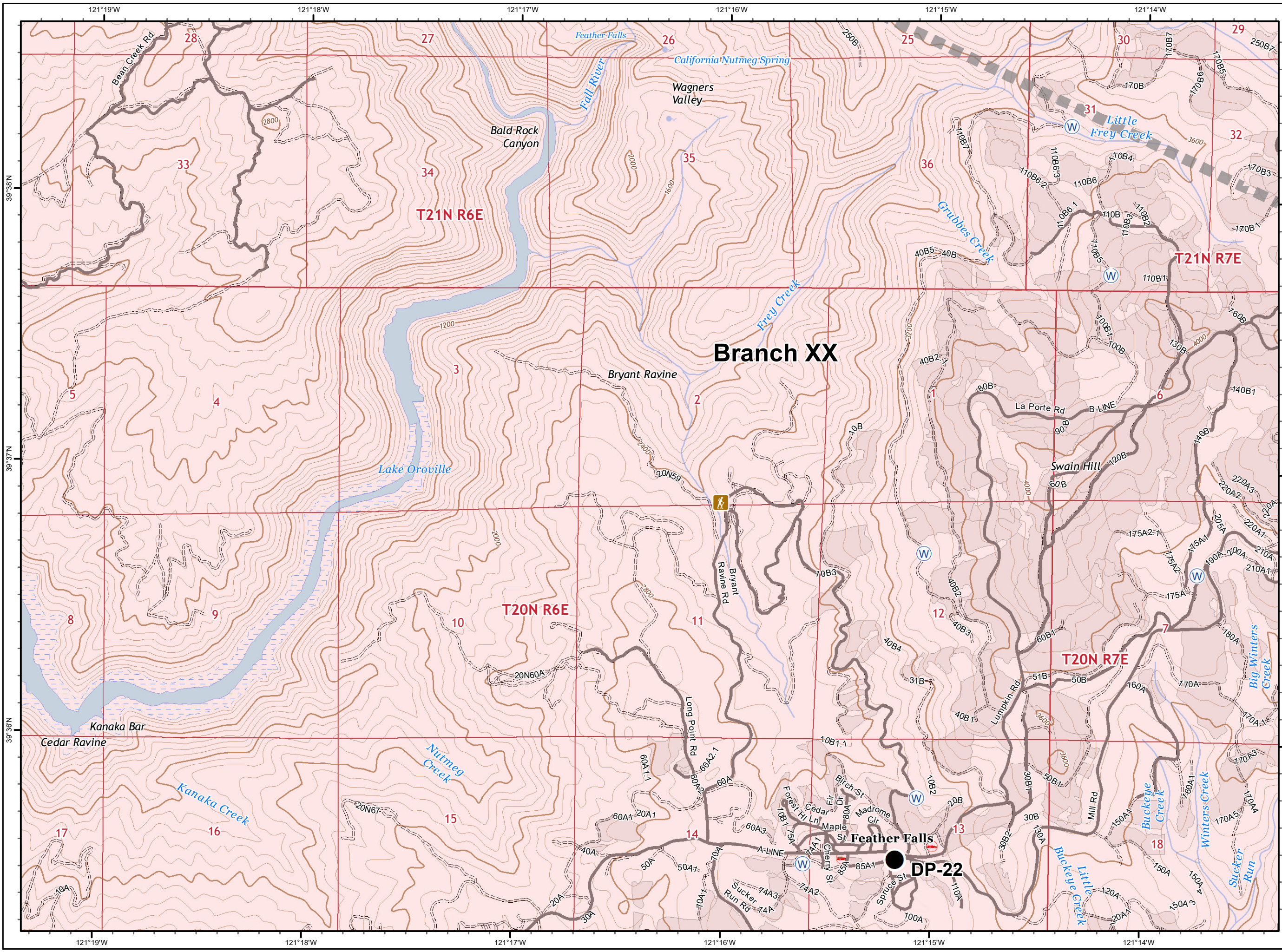


- ( ) Division
- || Branch
- Zone Break
- Drop Point
- Dip Site
- (S) Staging Area
- (W) Water Source
- (R) Repeater
- ⚡ Mine
- Spot Fire
- ⚠ Environmentally Sensitive Area
- WX Weather Station
- Completed Line
- Uncontrolled Fire Edge
- XXXXX Completed Dozer Line
- ⊗ Proposed Dozer Line
- \* 2018 Dozer Line
- Railroad
- SPI Road
- R - Road as Line
- H - Completed Hand Line
- ▬ Zone Break Line
- ▭ SPI Regeneration Unit

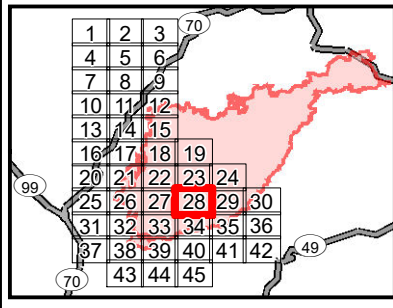
0 0.25 0.5  
Miles

IMT 4 GIS  
9/14/2020 @ 22:49  
NAD83





**North Complex  
West Zone  
CA-BTU-010751  
09/15/2020  
IAP Map  
Branch XX  
Page 28**

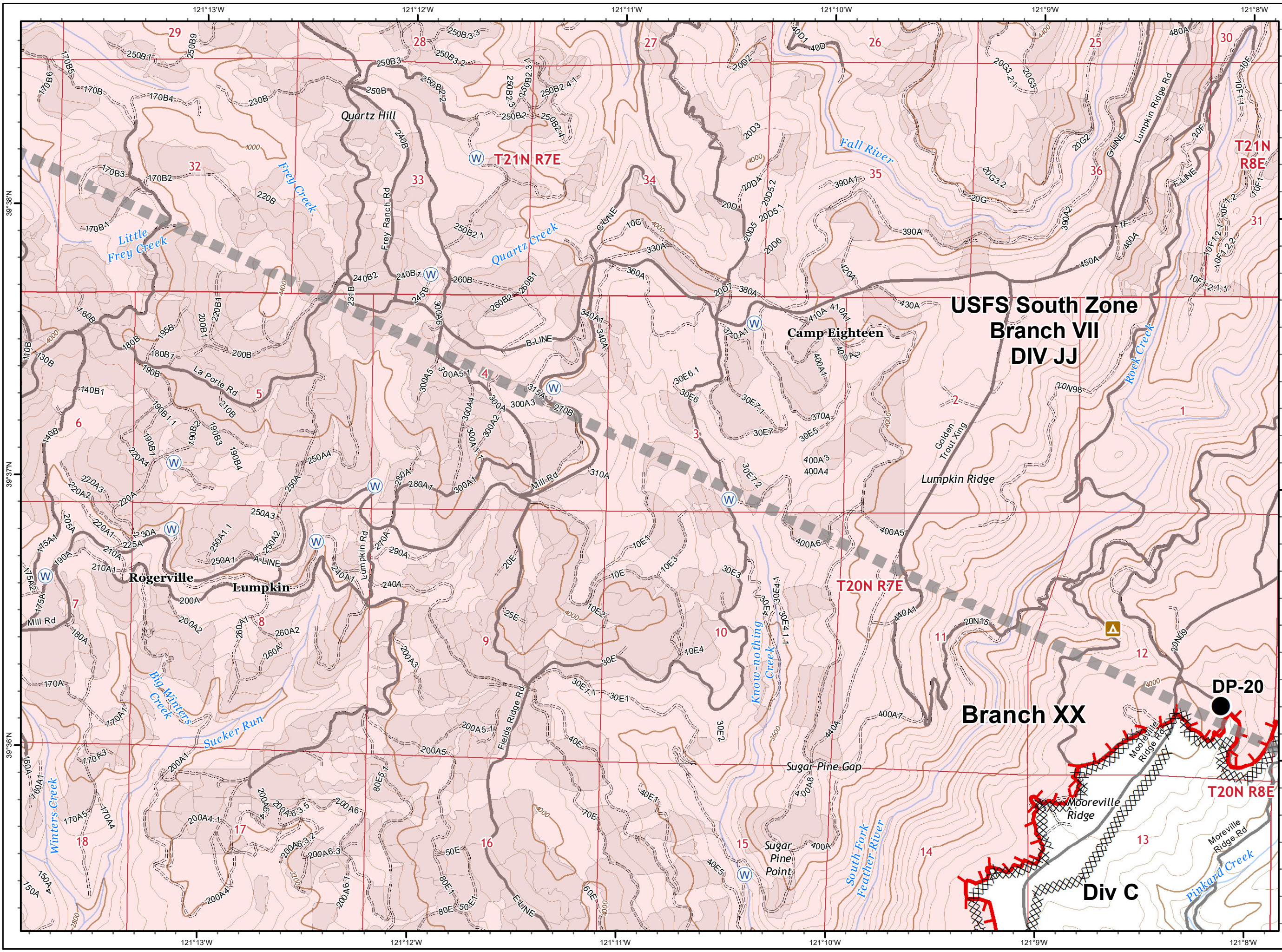


- ( ) Division
- || Branch
- Zone Break
- Drop Point
- Dip Site
- (S) Staging Area
- (W) Water Source
- (R) Repeater
- ⚡ Mine
- Spot Fire
- ⚠ Environmentally Sensitive Area
- WX Weather Station
- Completed Line
- Uncontrolled Fire Edge
- XXXXX Completed Dozer Line
- X•X Proposed Dozer Line
- \* \* 2018 Dozer Line
- Railroad
- SPI Road
- R - Road as Line
- H - Completed Hand Line
- ▬ Zone Break Line
- ▭ SPI Regeneration Unit

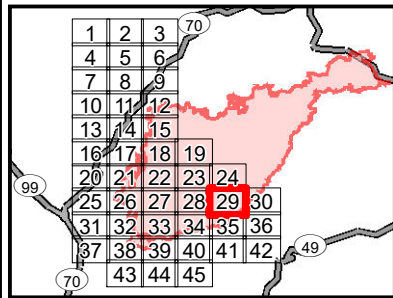
0 0.25 0.5  
Miles

IMT 4 GIS  
9/14/2020 @ 22:49  
NAD83





**North Complex  
West Zone  
CA-BTU-010751  
09/15/2020  
IAP Map  
Branch XX  
Page 29**

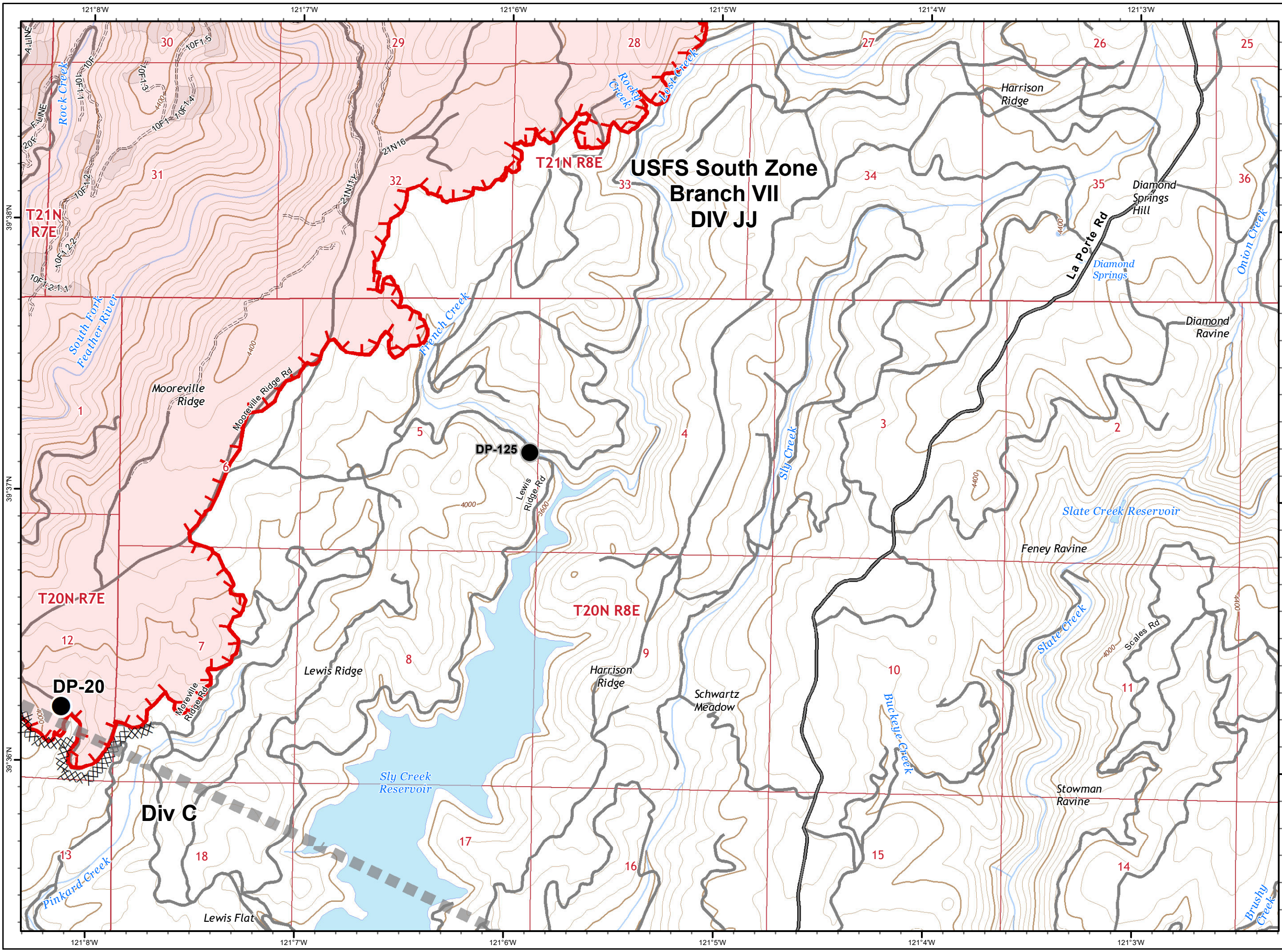


- ( ) Division
- || Branch
- Zone Break
- Drop Point
- Dip Site
- Staging Area
- Water Source
- Repeater
- ⚡ Mine
- Spot Fire
- ⚠ Environmentally Sensitive Area
- WX Weather Station
- Completed Line
- Uncontrolled Fire Edge
- XXXXX Completed Dozer Line
- ⋈ Proposed Dozer Line
- ⋈ 2018 Dozer Line
- Railroad
- SPI Road
- R - Road as Line
- H - Completed Hand Line
- ▬ Zone Break Line
- ▬ SPI Regeneration Unit

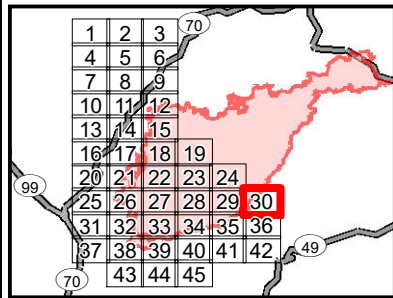
0 0.25 0.5  
Miles

IMT 4 GIS  
9/14/2020 @ 22:50  
NAD83





**North Complex  
West Zone  
CA-BTU-010751  
09/15/2020  
IAP Map  
Branch XX  
Page 30**

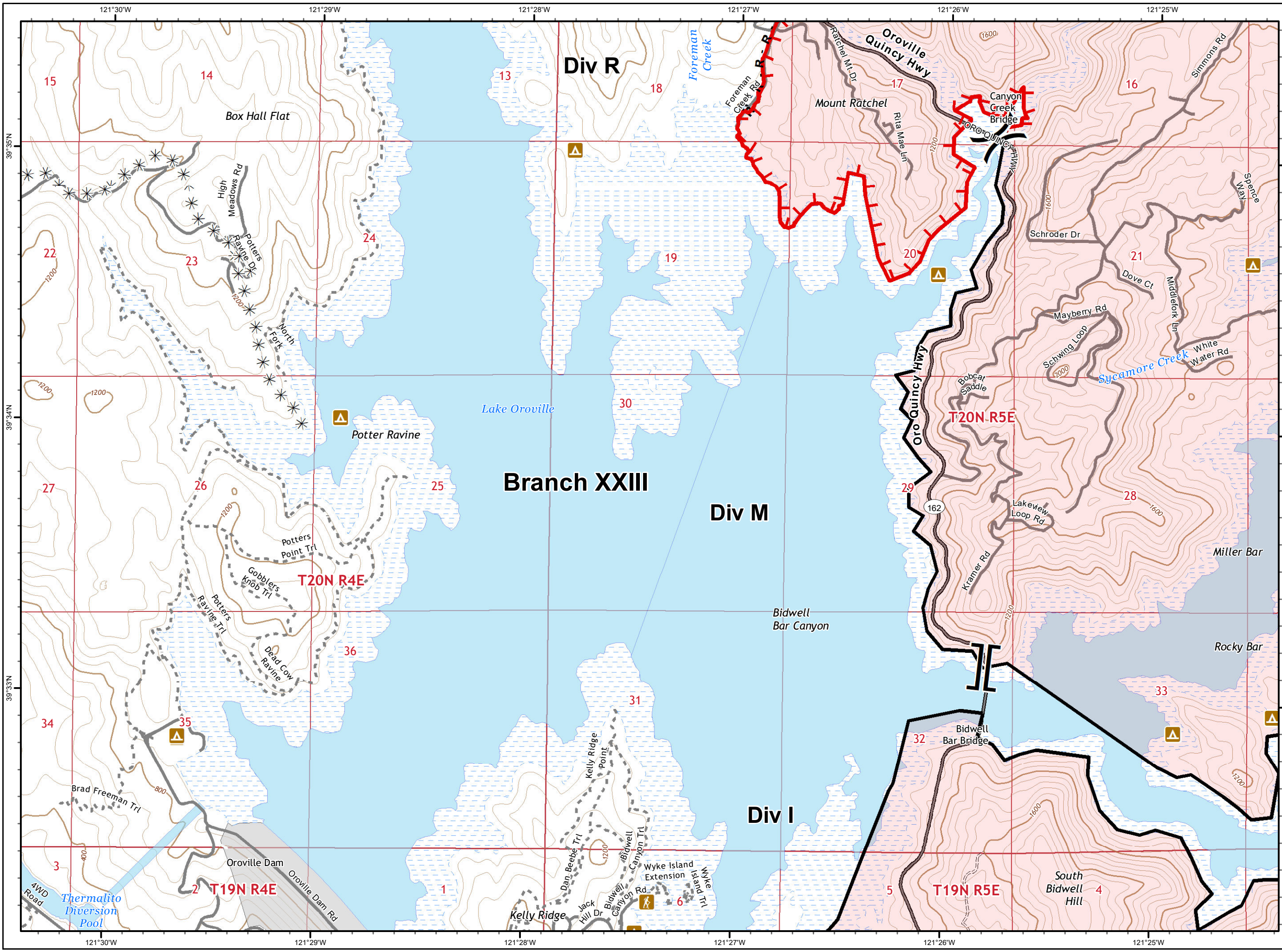


- Division
- Branch
- Zone Break
- Drop Point
- Dip Site
- Staging Area
- Water Source
- Repeater
- Mine
- Spot Fire
- Environmentally Sensitive Area
- Weather Station
- Completed Line
- Uncontrolled Fire Edge
- Completed Dozer Line
- Proposed Dozer Line
- 2018 Dozer Line
- Railroad
- SPI Road
- Road as Line
- Completed Hand Line
- Zone Break Line
- SPI Regeneration Unit

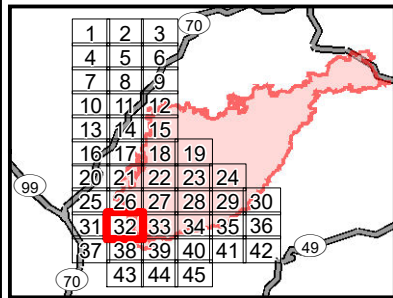
0 0.25 0.5  
Miles

IMT 4 GIS  
9/14/2020 @ 22:51  
NAD83





**North Complex  
West Zone  
CA-BTU-010751  
09/15/2020  
IAP Map  
Branch XX  
Page 32**

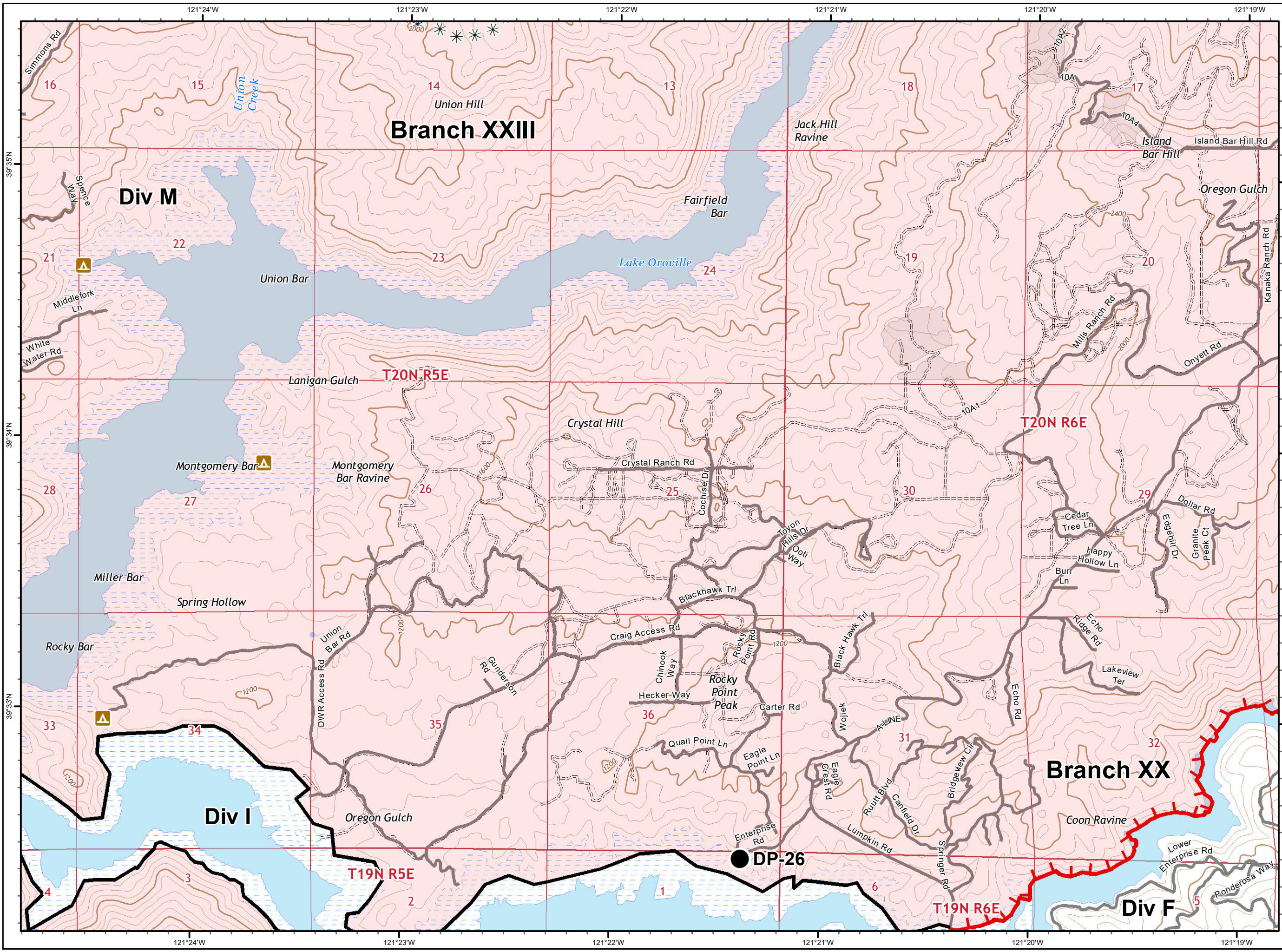


- Division
- Branch
- Zone Break
- Drop Point
- Dip Site
- Staging Area
- Water Source
- Repeater
- Mine
- Spot Fire
- Environmentally Sensitive Area
- Weather Station
- Completed Line
- Uncontrolled Fire Edge
- Completed Dozer Line
- Proposed Dozer Line
- 2018 Dozer Line
- Railroad
- SPI Road
- Road as Line
- Completed Hand Line
- Zone Break Line
- SPI Regeneration Unit

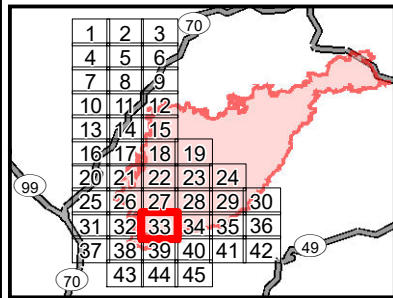
0 0.25 0.5  
Miles

IMT 4 GIS  
9/14/2020 @ 22:51  
NAD83





**North Complex  
West Zone  
CA-BTU-010751  
09/15/2020  
IAP Map  
Branch XX  
Page 33**

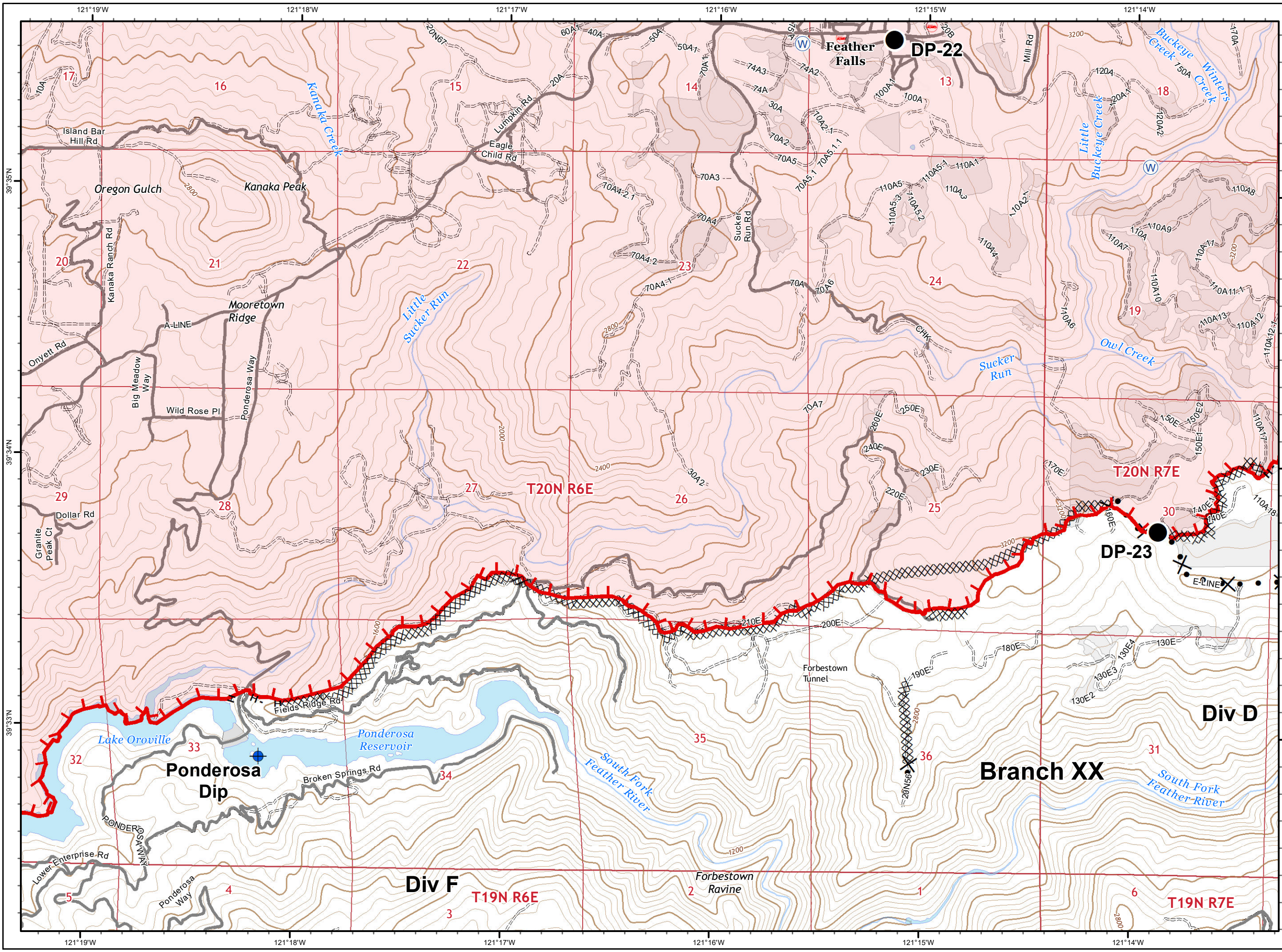


- Division
- Branch
- Zone Break
- Drop Point
- Dip Site
- Staging Area
- Water Source
- Repeater
- Mine
- Spot Fire
- Environmentally Sensitive Area
- Weather Station
- Completed Line
- Uncontrolled Fire Edge
- Completed Dozer Line
- Proposed Dozer Line
- 2018 Dozer Line
- Railroad
- SPI Road
- Road as Line
- Completed Hand Line
- Zone Break Line
- SPI Regeneration Unit

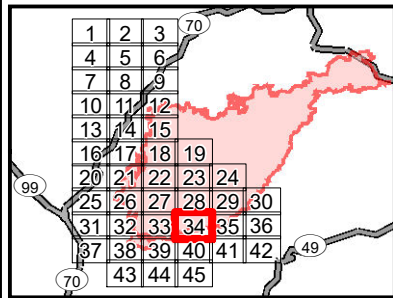
0 0.25 0.5  
Miles

IMT 4 GIS  
9/14/2020 @ 22:52  
NAD83





**North Complex  
West Zone  
CA-BTU-010751  
09/15/2020  
IAP Map  
Branch XX  
Page 34**

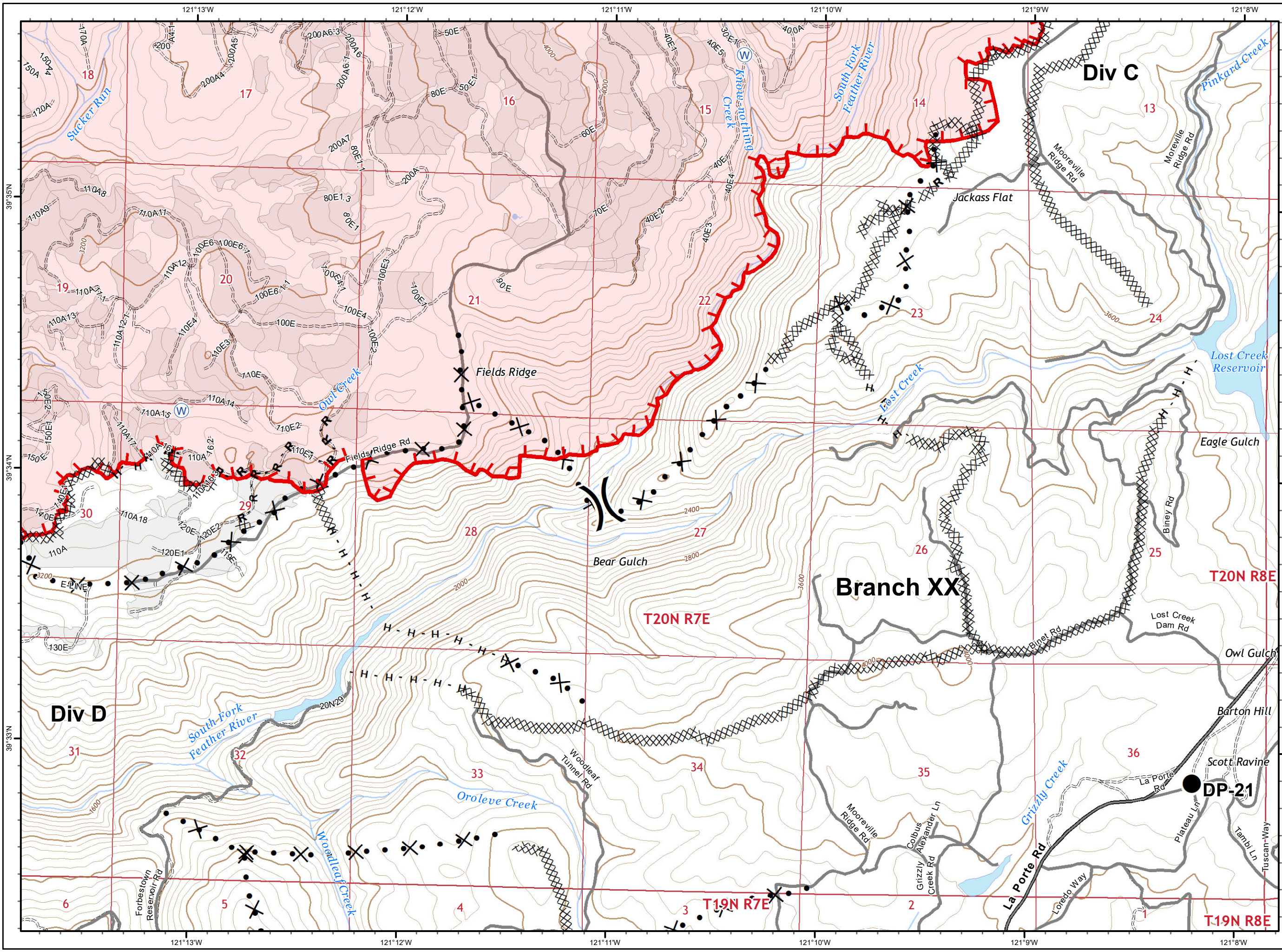


- ( ) Division
- || Branch
- Zone Break
- Drop Point
- Dip Site
- (S) Staging Area
- (W) Water Source
- (R) Repeater
- ⚡ Mine
- Spot Fire
- ⚠ Environmentally Sensitive Area
- WX Weather Station
- Completed Line
- ┌ Uncontrolled Fire Edge
- XXXXX Completed Dozer Line
- X Proposed Dozer Line
- \* 2018 Dozer Line
- Railroad
- SPI Road
- R - Road as Line
- H - Completed Hand Line
- ▬ Zone Break Line
- ▭ SPI Regeneration Unit

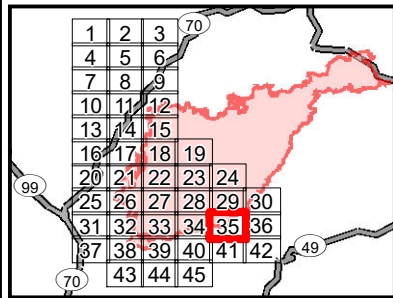
0 0.25 0.5  
Miles

IMT 4 GIS  
9/14/2020 @ 22:53  
NAD83





**North Complex  
West Zone  
CA-BTU-010751  
09/15/2020  
IAP Map  
Branch XX  
Page 35**

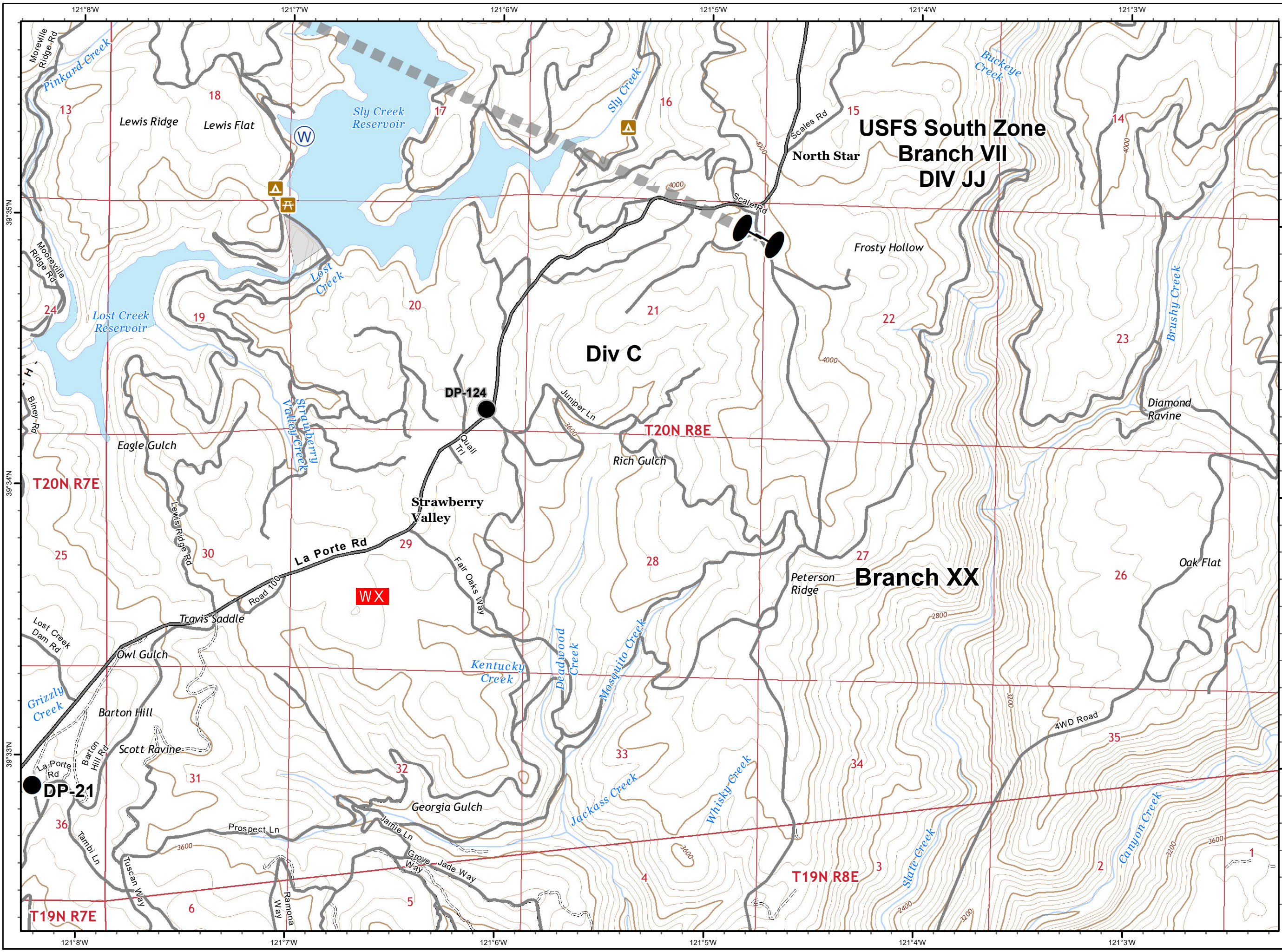


- ( ) Division
- || Branch
- Zone Break
- Drop Point
- Dip Site
- (S) Staging Area
- (W) Water Source
- (R) Repeater
- ⚡ Mine
- Spot Fire
- ⚠ Environmentally Sensitive Area
- WX Weather Station
- Completed Line
- Uncontrolled Fire Edge
- XXXXX Completed Dozer Line
- X• Proposed Dozer Line
- \* 2018 Dozer Line
- Railroad
- SPI Road
- R - Road as Line
- H - Completed Hand Line
- ▬ Zone Break Line
- ▭ SPI Regeneration Unit

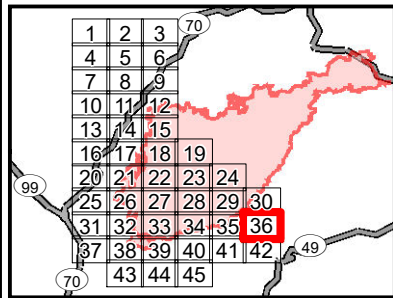
0 0.25 0.5  
Miles

IMT 4 GIS  
9/14/2020 @ 22:53  
NAD83





**North Complex  
West Zone  
CA-BTU-010751  
09/15/2020  
IAP Map  
Branch XX  
Page 36**

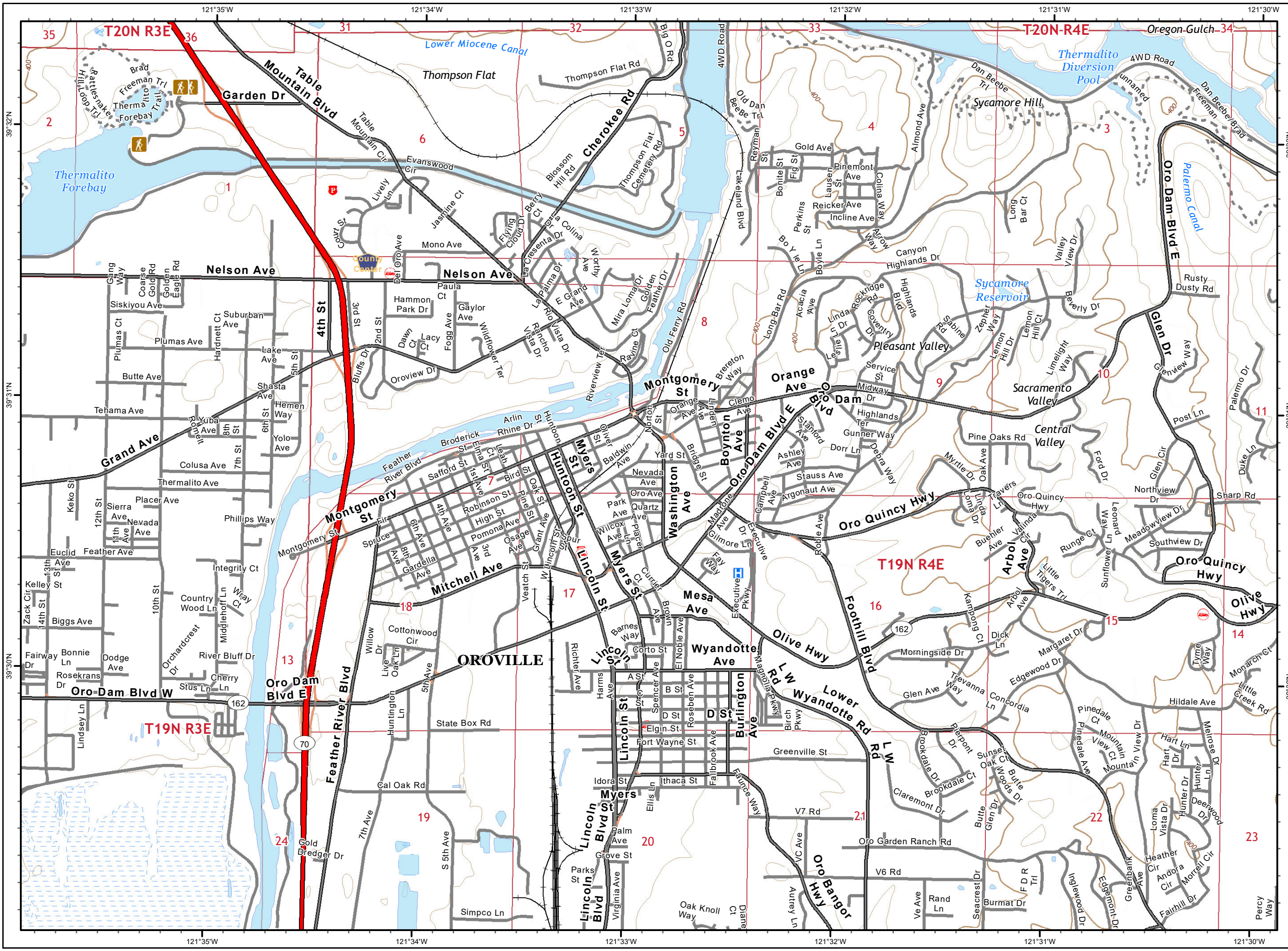


- Division
- Branch
- Zone Break
- Drop Point
- Dip Site
- Staging Area
- Water Source
- Repeater
- Mine
- Spot Fire
- Environmentally Sensitive Area
- Weather Station
- Completed Line
- Uncontrolled Fire Edge
- Completed Dozer Line
- Proposed Dozer Line
- 2018 Dozer Line
- Railroad
- SPI Road
- Road as Line
- Completed Hand Line
- Zone Break Line
- SPI Regeneration Unit

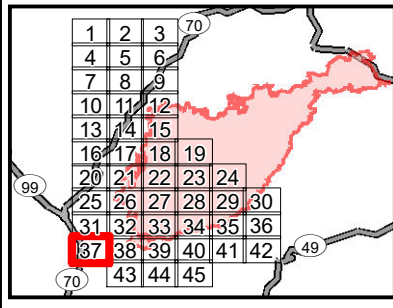
0 0.25 0.5  
Miles

IMT 4 GIS  
9/14/2020 @ 22:54  
NAD83





**North Complex  
West Zone  
CA-BTU-010751  
09/15/2020  
IAP Map  
Branch XX  
Page 37**

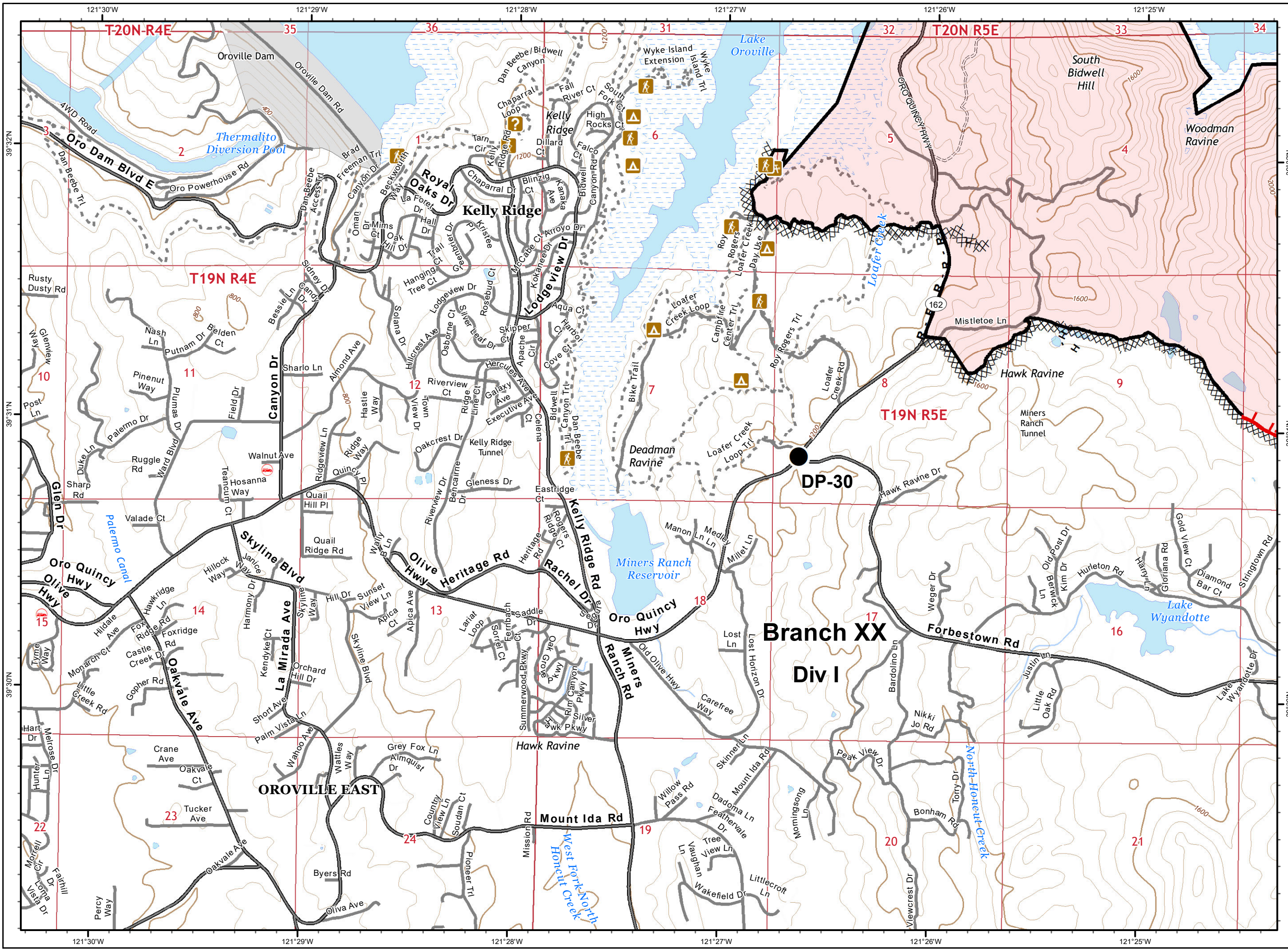


- Division
- Branch
- Zone Break
- Drop Point
- Dip Site
- Staging Area
- Water Source
- Repeater
- Mine
- Spot Fire
- Environmentally Sensitive Area
- Weather Station
- Completed Line
- Uncontrolled Fire Edge
- Completed Dozer Line
- Proposed Dozer Line
- 2018 Dozer Line
- Railroad
- SPI Road
- Road as Line
- Completed Hand Line
- Zone Break Line
- SPI Regeneration Unit

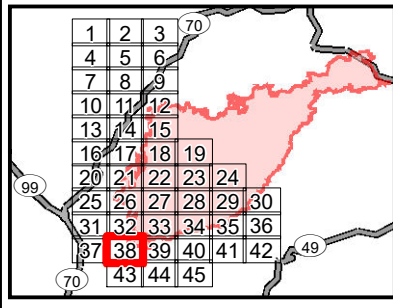
0 0.25 0.5  
Miles

IMT 4 GIS  
9/14/2020 @ 22:55  
NAD83





**North Complex  
West Zone  
CA-BTU-010751  
09/15/2020  
IAP Map  
Branch XX  
Page 38**

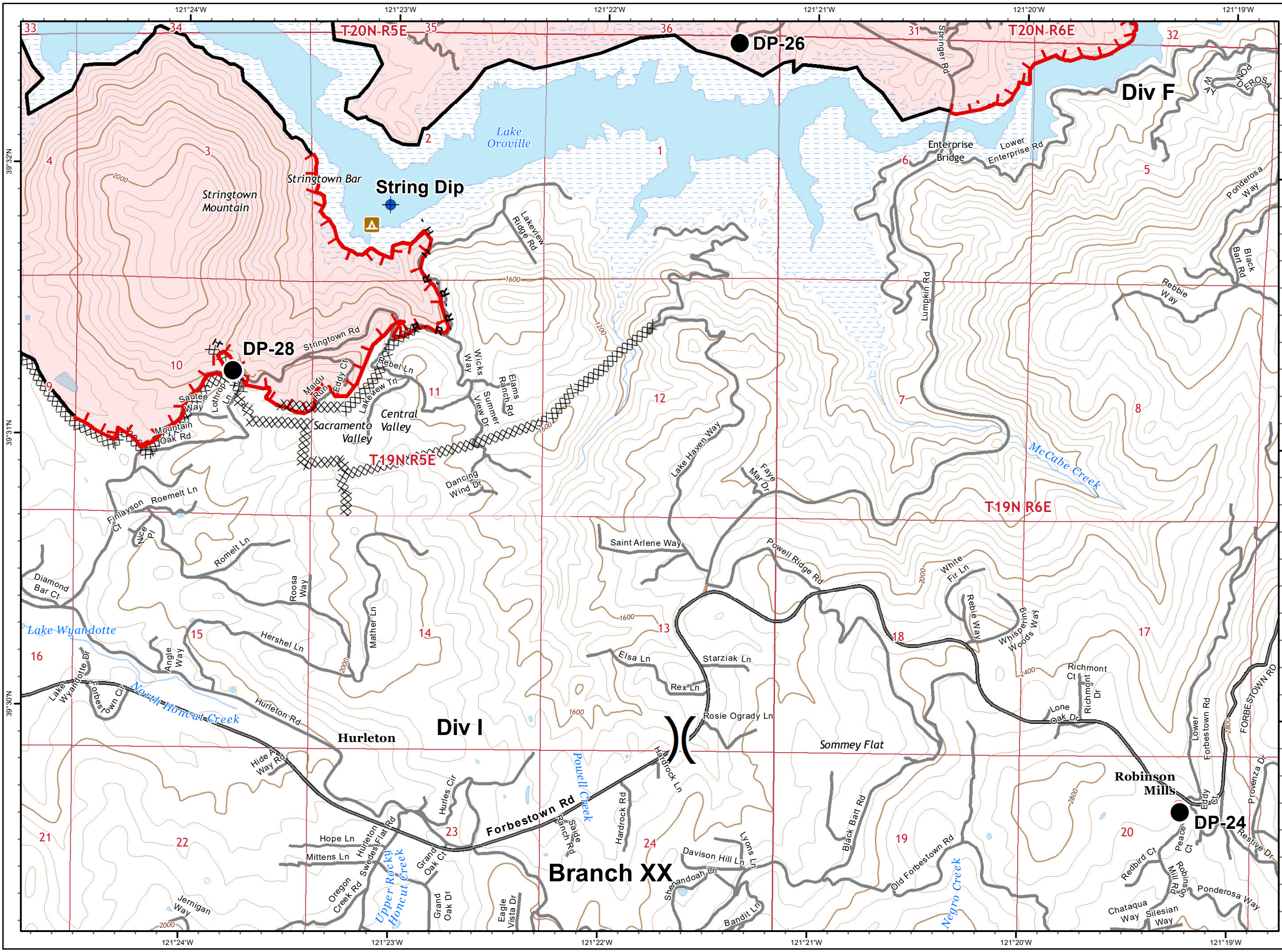


- ( ) Division
- || Branch
- Zone Break
- Drop Point
- Dip Site
- ⊙ Staging Area
- ⊙ Water Source
- ⊙ Repeater
- ⊙ Mine
- ⊙ Spot Fire
- ⊙ Environmentally Sensitive Area
- WX Weather Station
- Completed Line
- Uncontrolled Fire Edge
- XXXXX Completed Dozer Line
- X.X Proposed Dozer Line
- \*.\* 2018 Dozer Line
- Railroad
- SPI Road
- R - Road as Line
- H - Completed Hand Line
- Zone Break Line
- SPI Regeneration Unit

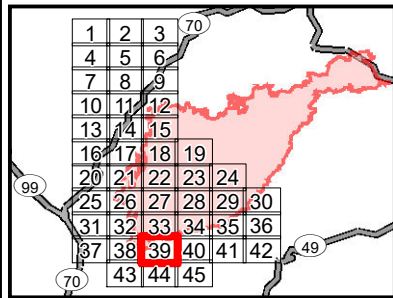
0 0.25 0.5  
Miles

IMT 4 GIS  
9/14/2020 @ 22:56  
NAD83








**North Complex  
West Zone  
CA-BTU-010751  
09/15/2020  
IAP Map  
Branch XX  
Page 39**



- Division
- Branch
- Zone Break
- Drop Point
- Dip Site
- Staging Area
- Water Source
- Repeater
- Mine
- Spot Fire
- Environmentally Sensitive Area
- Weather Station
- Completed Line
- Uncontrolled Fire Edge
- Completed Dozer Line
- Proposed Dozer Line
- 2018 Dozer Line
- Railroad
- SPI Road
- Road as Line
- Completed Hand Line
- Zone Break Line
- SPI Regeneration Unit

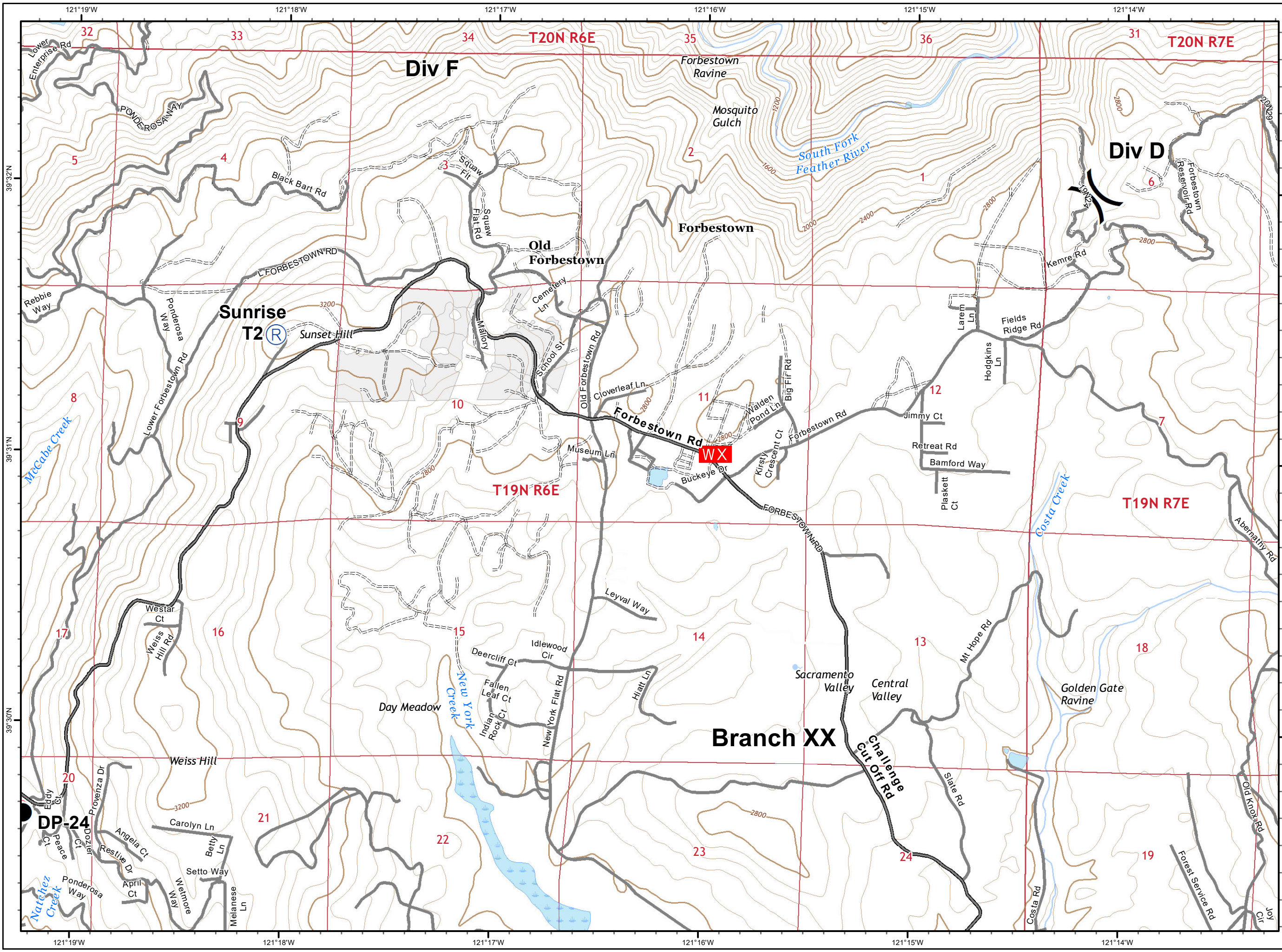


0 0.25 0.5  
Miles

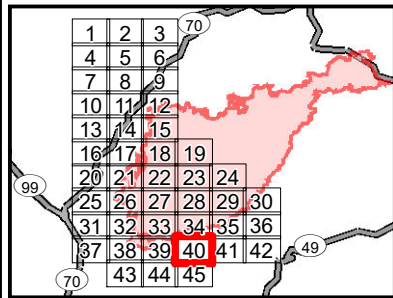



IMT 4 GIS  
9/14/2020 @ 22:56  
NAD83





**North Complex  
West Zone  
CA-BTU-010751  
09/15/2020  
IAP Map  
Branch XX  
Page 40**

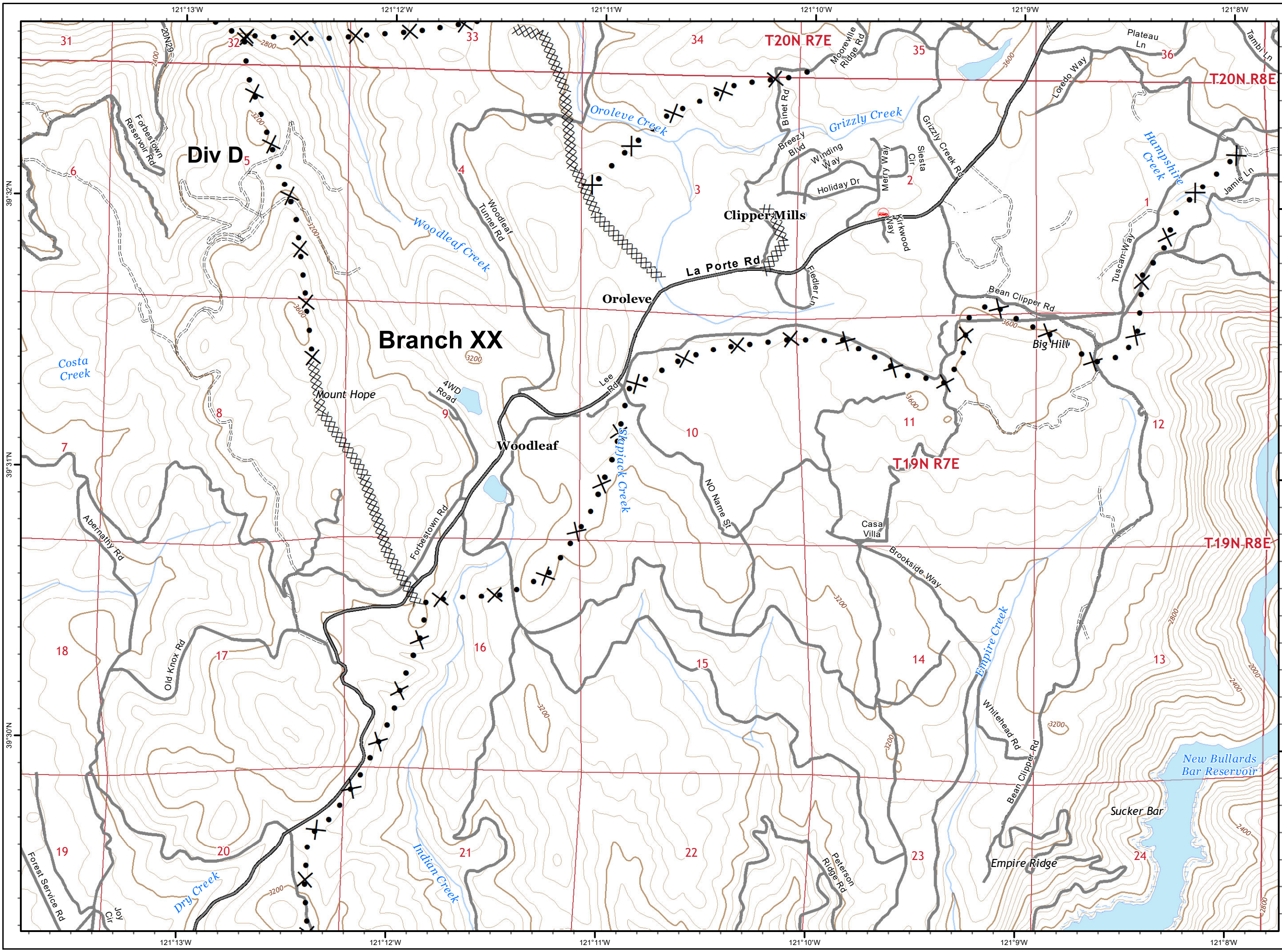


- Division
- Branch
- Zone Break
- Drop Point
- Dip Site
- Staging Area
- Water Source
- Repeater
- Mine
- Spot Fire
- Environmentally Sensitive Area
- Weather Station
- Completed Line
- Uncontrolled Fire Edge
- Completed Dozer Line
- Proposed Dozer Line
- 2018 Dozer Line
- Railroad
- SPI Road
- R - Road as Line
- H - Completed Hand Line
- Zone Break Line
- SPI Regeneration Unit

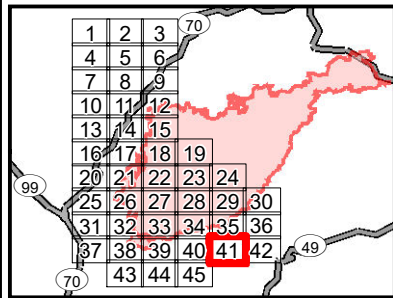
0 0.25 0.5  
Miles

IMT 4 GIS  
9/14/2020 @ 22:57  
NAD83





**North Complex  
West Zone  
CA-BTU-010751  
09/15/2020  
IAP Map  
Branch XX  
Page 41**

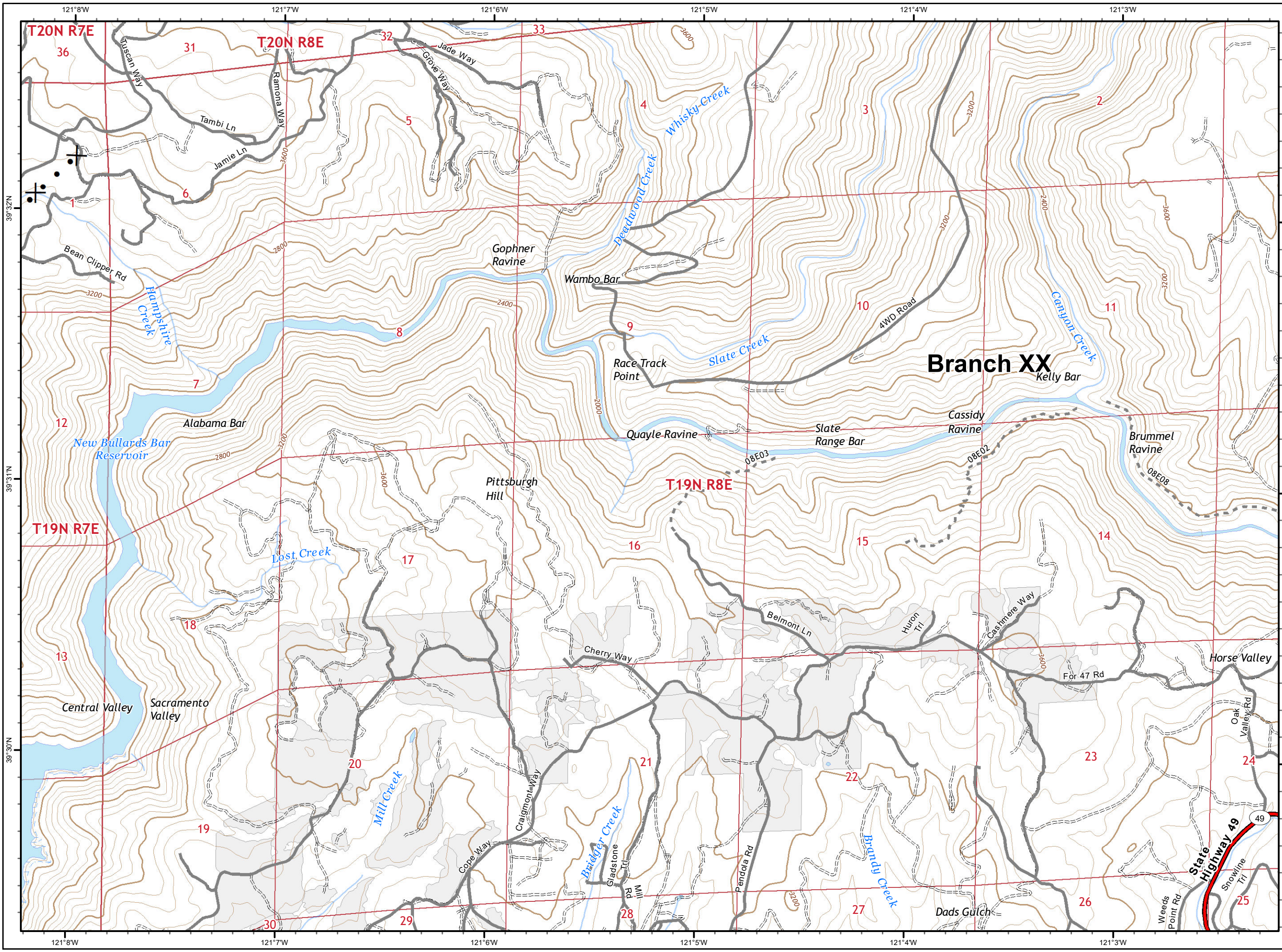


- Division
- Branch
- Zone Break
- Drop Point
- Dip Site
- Staging Area
- Water Source
- Repeater
- Mine
- Spot Fire
- Environmentally Sensitive Area
- Weather Station
- Completed Line
- Uncontrolled Fire Edge
- Completed Dozer Line
- Proposed Dozer Line
- 2018 Dozer Line
- Railroad
- SPI Road
- Road as Line
- Completed Hand Line
- Zone Break Line
- SPI Regeneration Unit

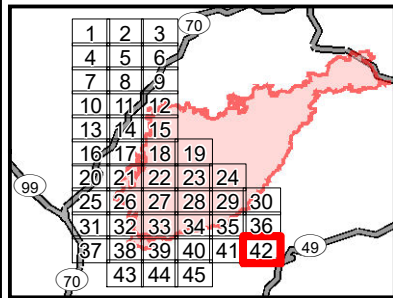
0 0.25 0.5  
Miles

IMT 4 GIS  
9/14/2020 @ 22:58  
NAD83





**North Complex  
West Zone  
CA-BTU-010751  
09/15/2020  
IAP Map  
Branch XX  
Page 42**

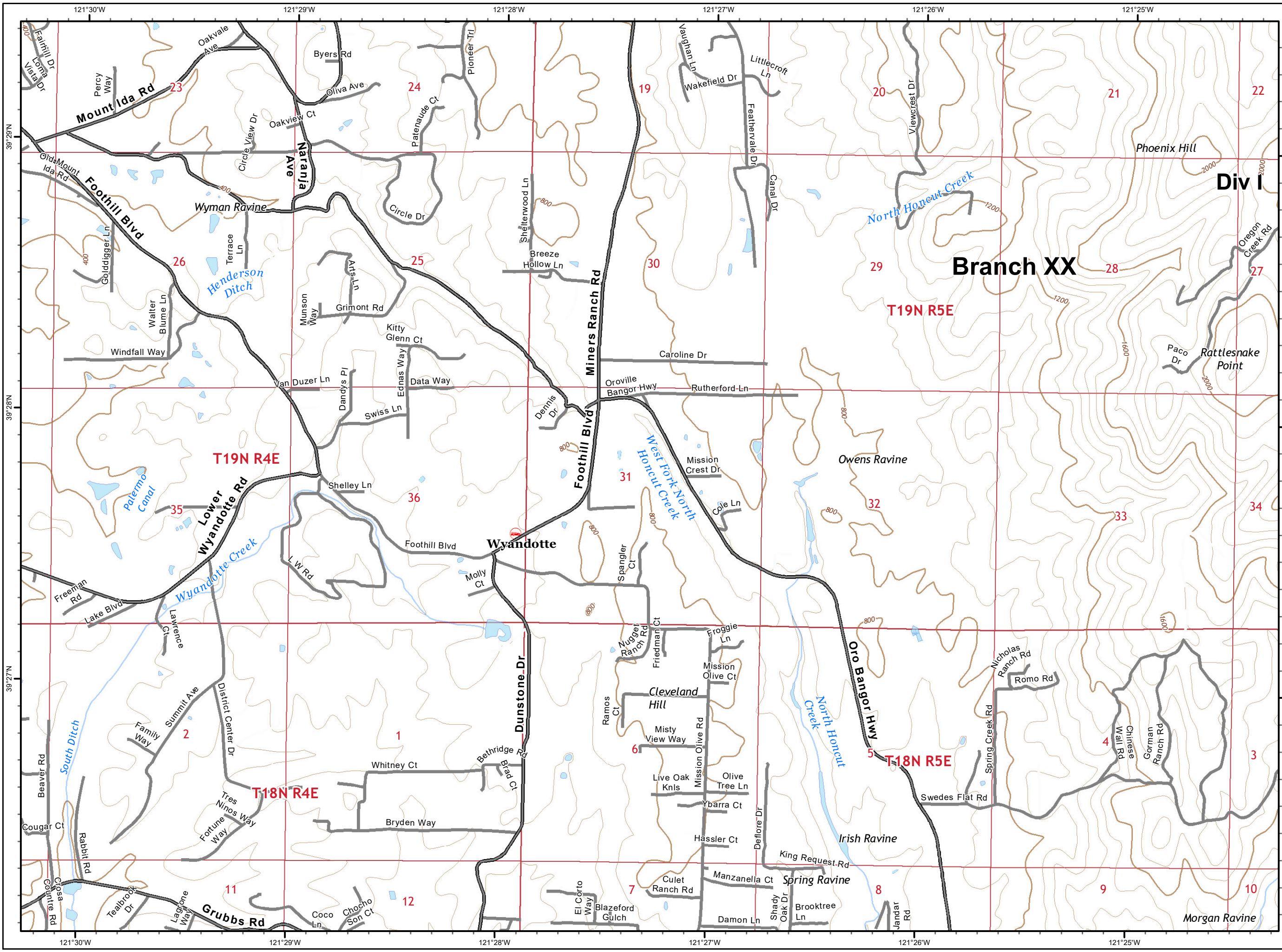


- Division
- Branch
- Zone Break
- Drop Point
- Dip Site
- Staging Area
- Water Source
- Repeater
- Mine
- Spot Fire
- Environmentally Sensitive Area
- Weather Station
- Completed Line
- Uncontrolled Fire Edge
- Completed Dozer Line
- Proposed Dozer Line
- 2018 Dozer Line
- Railroad
- SPI Road
- Road as Line
- Completed Hand Line
- Zone Break Line
- SPI Regeneration Unit

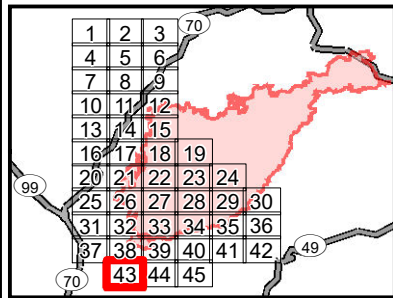
0 0.25 0.5  
Miles

IMT 4 GIS  
9/14/2020 @ 22:58  
NAD83





**North Complex**  
**West Zone**  
**CA-BTU-010751**  
**09/15/2020**  
**IAP Map**  
**Branch XX**  
**Page 43**

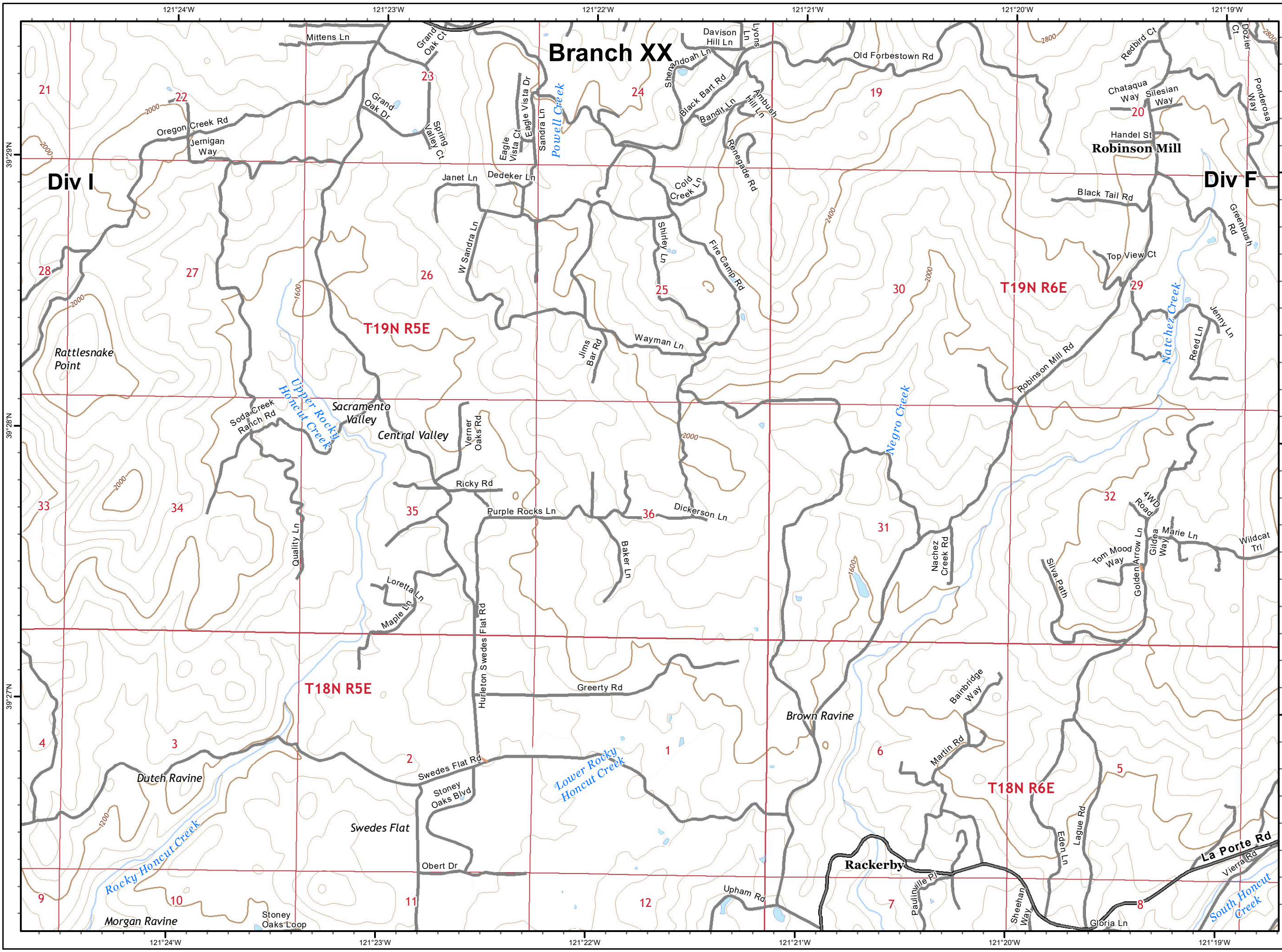


- Division
- Branch
- Zone Break
- Drop Point
- Dip Site
- Staging Area
- Water Source
- Repeater
- Mine
- Spot Fire
- Environmentally Sensitive Area
- Weather Station
- Completed Line
- Uncontrolled Fire Edge
- Completed Dozer Line
- Proposed Dozer Line
- 2018 Dozer Line
- Railroad
- SPI Road
- Road as Line
- Completed Hand Line
- Zone Break Line
- SPI Regeneration Unit

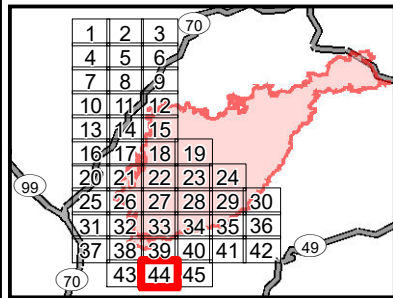
0 0.25 0.5  
Miles

IMT 4 GIS  
9/14/2020 @ 22:59  
NAD83





**North Complex**  
**West Zone**  
**CA-BTU-010751**  
**09/15/2020**  
**IAP Map**  
**Branch XX**  
**Page 44**

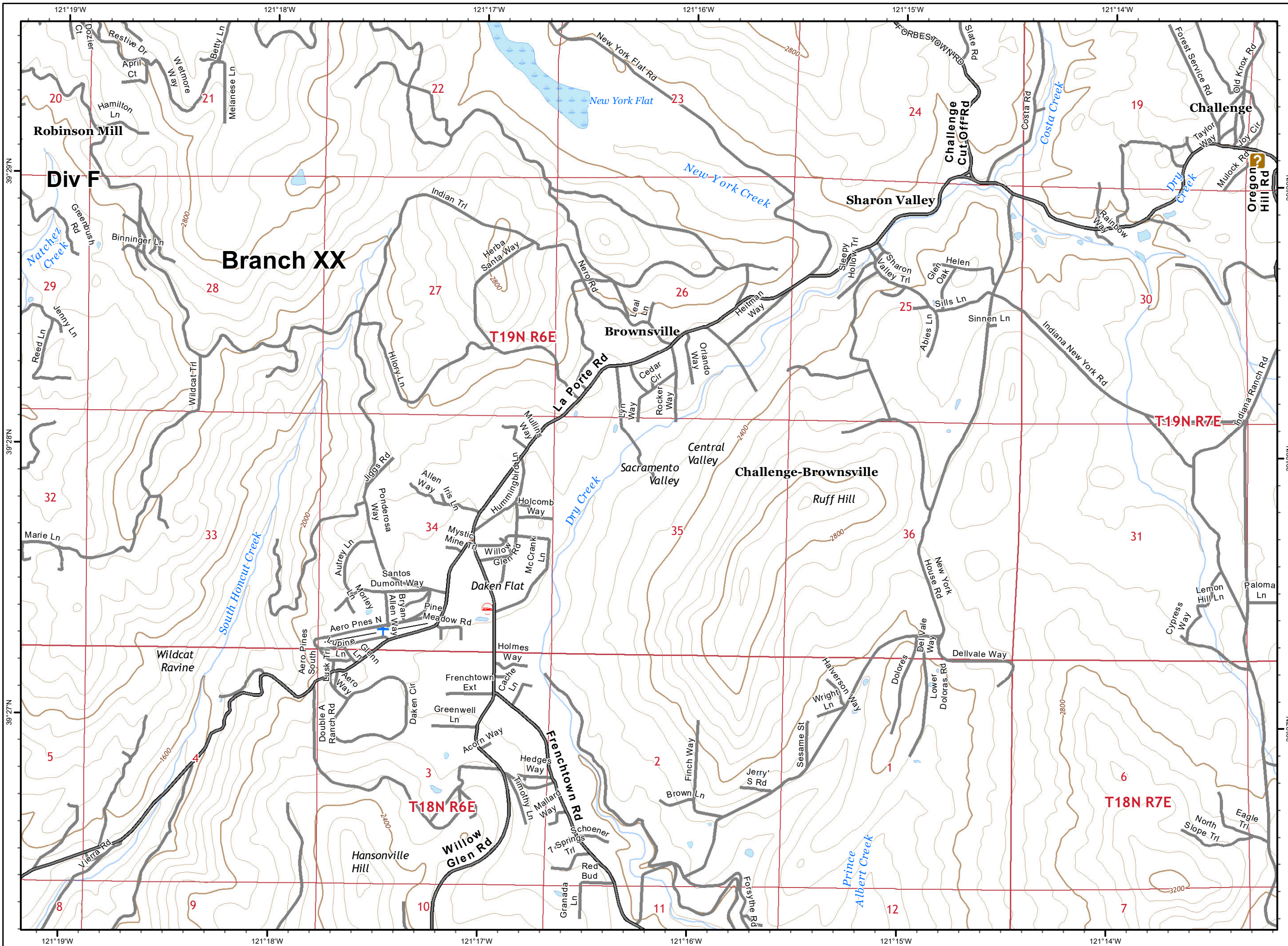


- Division
- Branch
- Zone Break
- Drop Point
- Dip Site
- Staging Area
- Water Source
- Repeater
- Mine
- Spot Fire
- Environmentally Sensitive Area
- Weather Station
- Completed Line
- Uncontrolled Fire Edge
- Completed Dozer Line
- Proposed Dozer Line
- 2018 Dozer Line
- Railroad
- SPI Road
- Road as Line
- Completed Hand Line
- Zone Break Line
- SPI Regeneration Unit

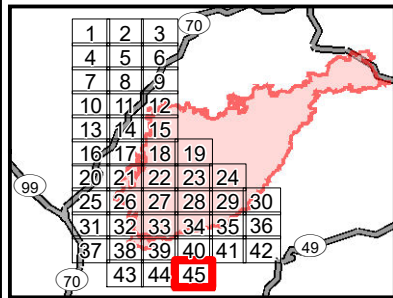
0 0.25 0.5  
 Miles

IMT 4 GIS  
 9/14/2020 @ 22:59  
 NAD83





**North Complex  
West Zone  
CA-BTU-010751  
09/15/2020  
IAP Map  
Branch XX  
Page 45**



- Division
- Branch
- Zone Break
- Drop Point
- Dip Site
- Staging Area
- Water Source
- Repeater
- Mine
- Spot Fire
- Environmentally Sensitive Area
- Weather Station
- Completed Line
- Uncontrolled Fire Edge
- Completed Dozer Line
- Proposed Dozer Line
- 2018 Dozer Line
- Railroad
- SPI Road
- Road as Line
- Completed Hand Line
- Zone Break Line
- SPI Regeneration Unit



IMT 4 GIS  
9/14/2020 @ 23:00  
NAD83

