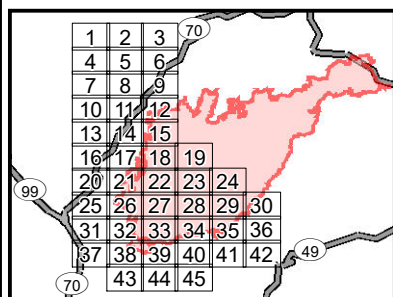


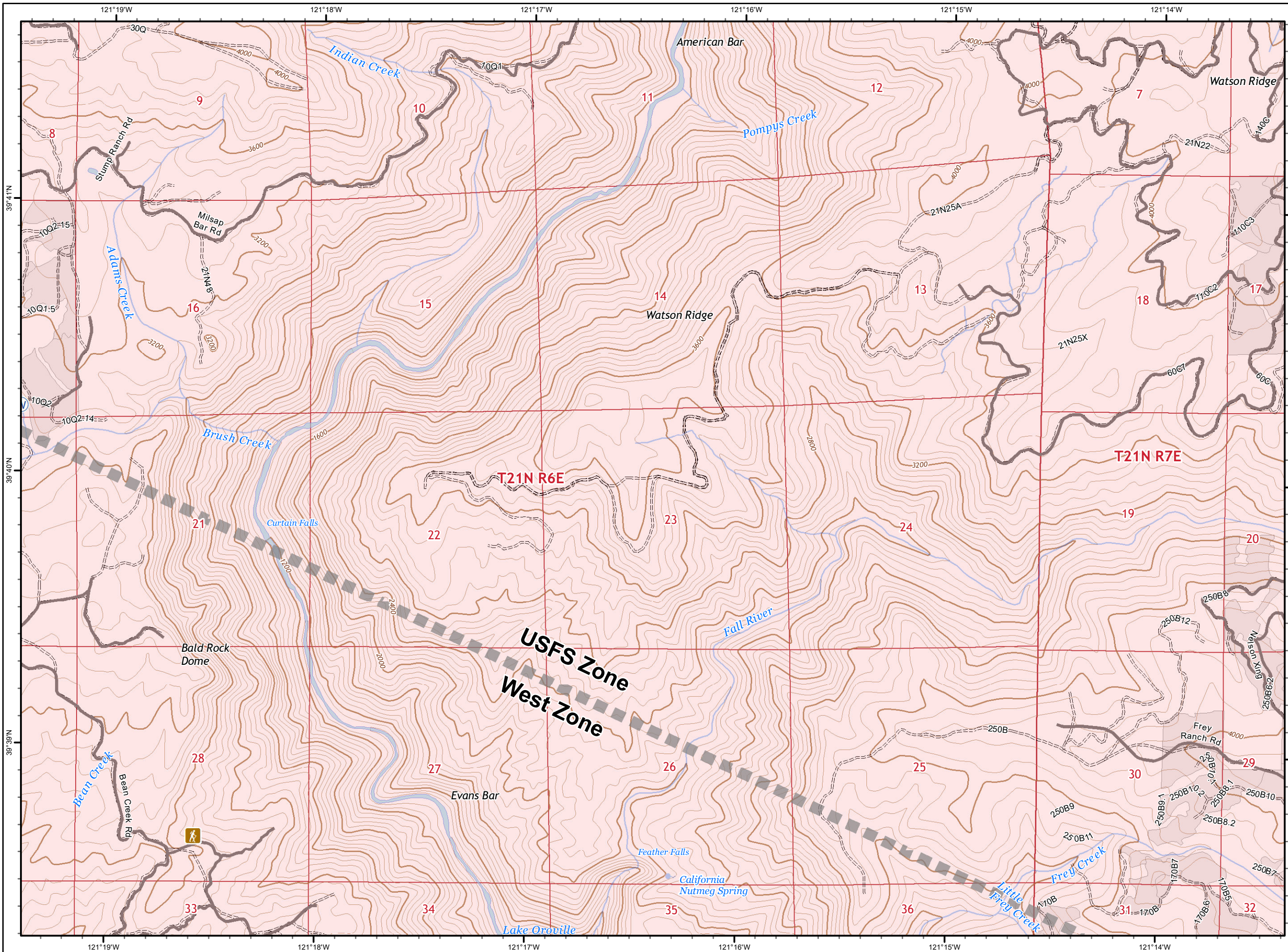
**North Complex
West Zone
CA-BTU-010751
09/17/2020
IAP Map
Branch XX
INDEX**



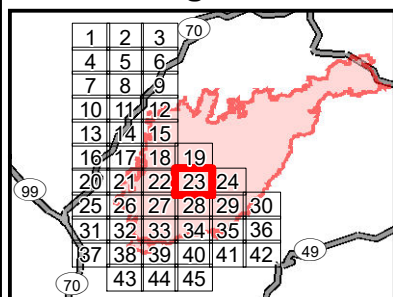
- () Division
- [] Branch
- Zone Break
- Drop Point
- Dip Site
- ⊙ Staging Area
- ⊙ Water Source
- ⊙ Repeater
- ⊙ Mine
- ⚠ Environmentally Sensitive Area
- WX Weather Unit
- Completed Line
- Uncontrolled Fire Edge
- R - Road as Line
- H - Completed Hand Line
- XXXXX Completed Dozer Line
- ⊙ Proposed Dozer Line
- * * 2018 Dozer Line
- Electric Transmission Line
- SPI Road
- Railroad
- Zone Break Line
- SPI Regeneration Unit

0 2.75 5.5
Miles

IMT 4 GIS
9/16/2020 @ 22:56
NAD83
Contour Interval = 80 ft



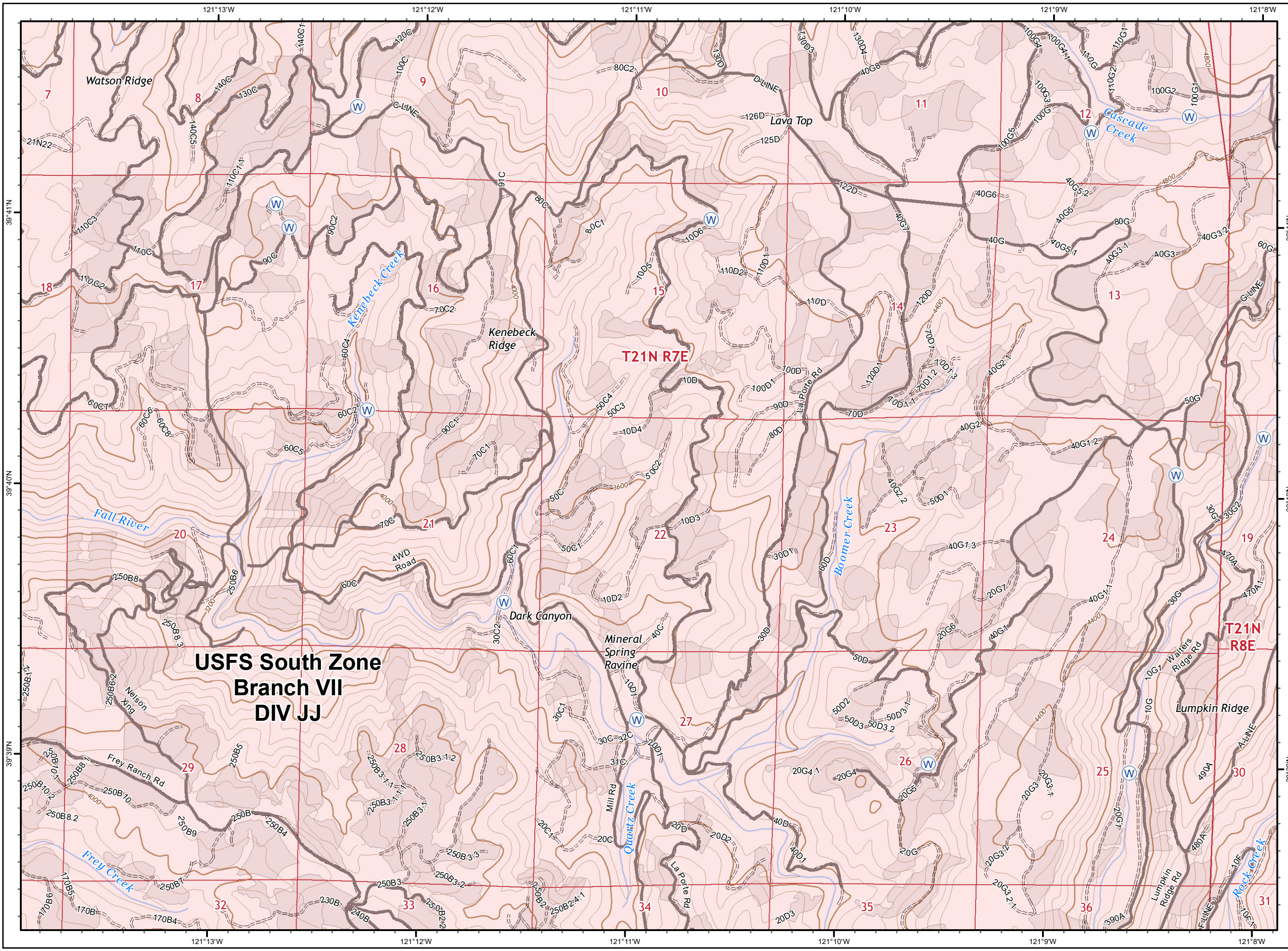
**North Complex
West Zone
CA-BTU-010751
09/17/2020
IAP Map
Branch XX
Page 23**



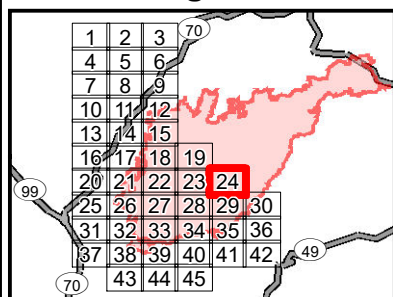
- Division
- Branch
- Zone Break
- Drop Point
- Dip Site
- Staging Area
- Water Source
- Repeater
- Mine
- Environmentally Sensitive Area
- Weather Unit
- Completed Line
- Uncontrolled Fire Edge
- R - Road as Line
- H - Completed Hand Line
- Completed Dozer Line
- Proposed Dozer Line
- 2018 Dozer Line
- Electric Transmission Line
- SPI Road
- Railroad
- Zone Break Line
- SPI Regeneration Unit

0 0.25 0.5
Miles

IMT 4 GIS
9/16/2020 @ 22:57
NAD83
Contour Interval = 80 ft



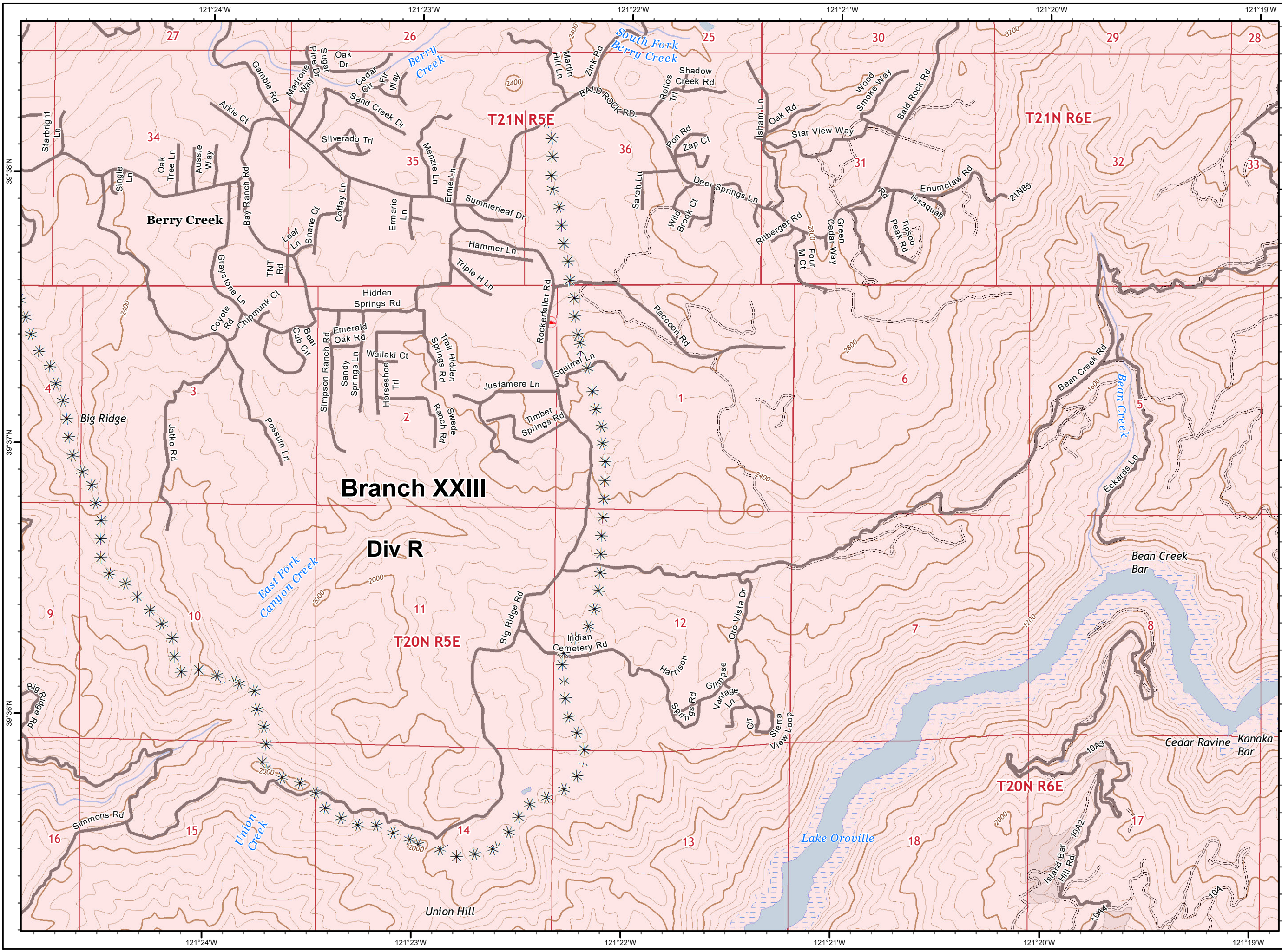
**North Complex
West Zone
CA-BTU-010751
09/17/2020
IAP Map
Branch XX
Page 24**



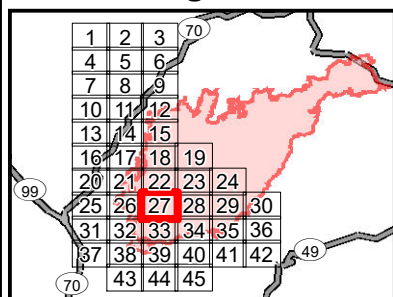
- Division
- Branch
- Zone Break
- Drop Point
- Dip Site
- Staging Area
- Water Source
- Repeater
- Mine
- Environmentally Sensitive Area
- Weather Unit
- Completed Line
- Uncontrolled Fire Edge
- R - Road as Line
- H - Completed Hand Line
- Completed Dozer Line
- Proposed Dozer Line
- 2018 Dozer Line
- Electric Transmission Line
- SPI Road
- Railroad
- Zone Break Line
- SPI Regeneration Unit

0 0.25 0.5
Miles

IMT 4 GIS
9/16/2020 @ 22:58
NAD83
Contour Interval = 80 ft



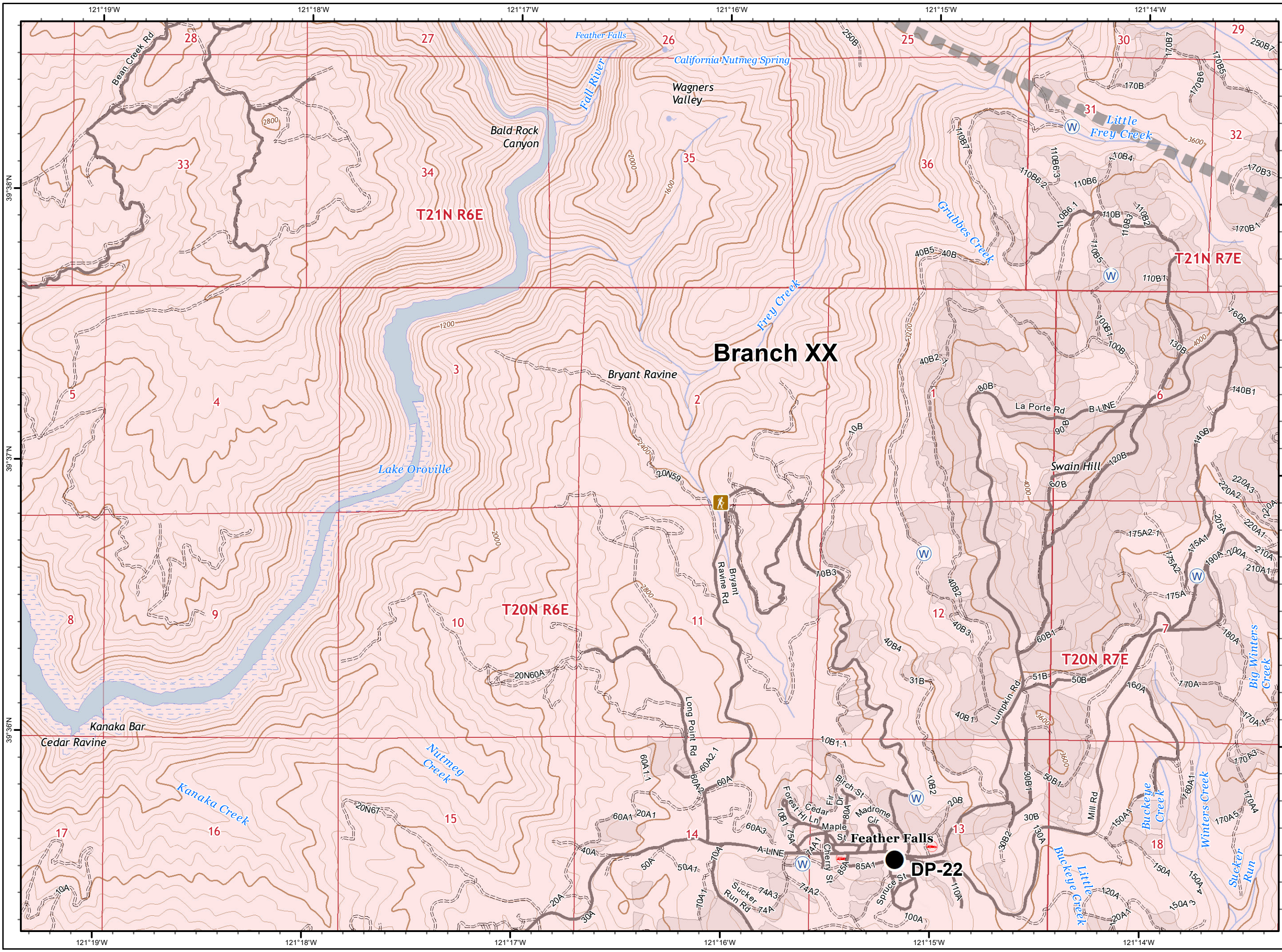
**North Complex
West Zone
CA-BTU-010751
09/17/2020
IAP Map
Branch XX
Page 27**



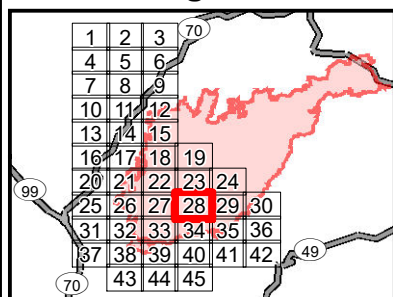
- Division
- Branch
- Zone Break
- Drop Point
- Dip Site
- Staging Area
- Water Source
- Repeater
- Mine
- Environmentally Sensitive Area
- Weather Unit
- Completed Line
- Uncontrolled Fire Edge
- R - Road as Line
- H - Completed Hand Line
- Completed Dozer Line
- Proposed Dozer Line
- 2018 Dozer Line
- Electric Transmission Line
- SPI Road
- Railroad
- Zone Break Line
- SPI Regeneration Unit

0 0.25 0.5
Miles

IMT 4 GIS
9/16/2020 @ 22:59
NAD83
Contour Interval = 80 ft



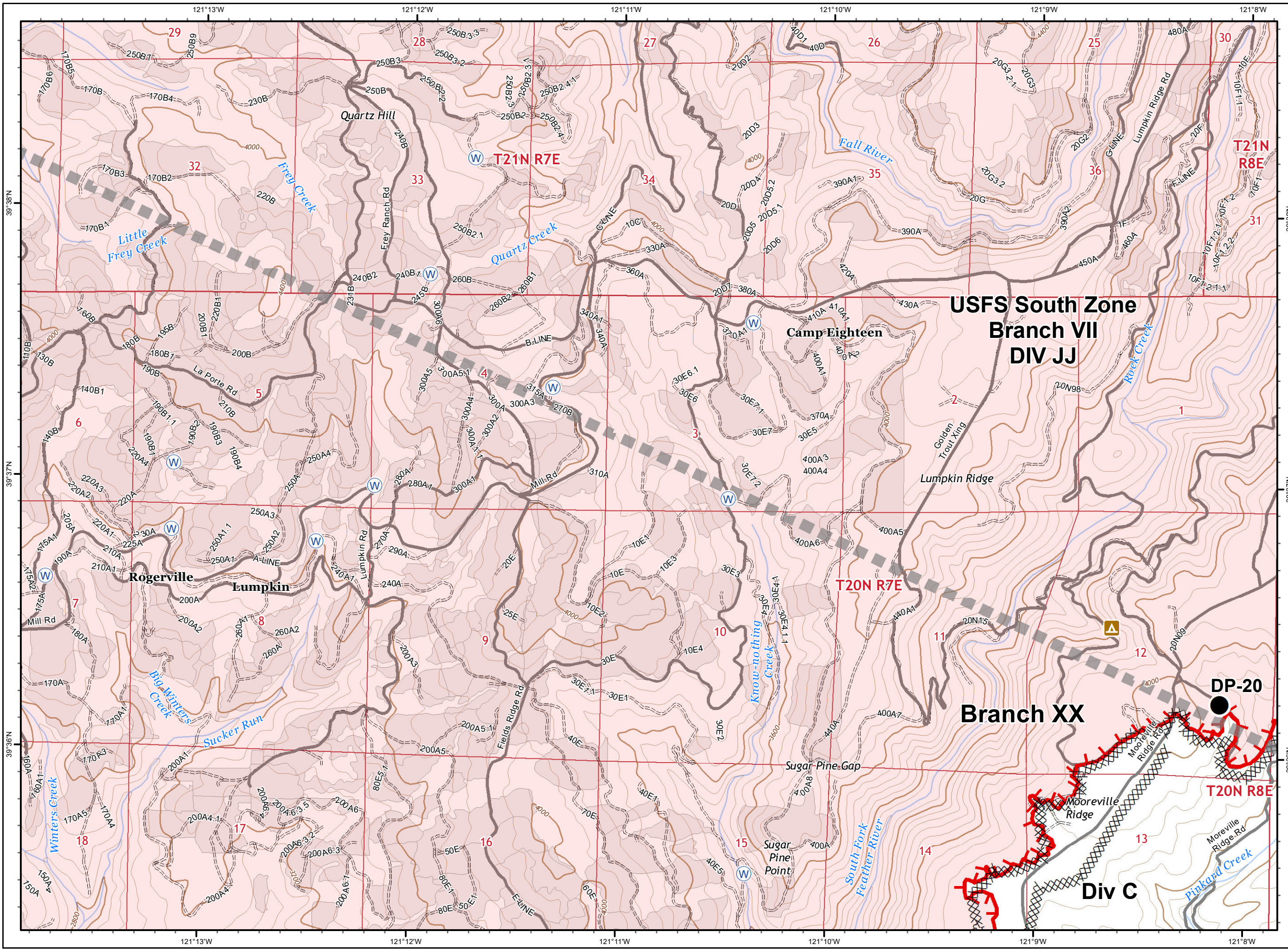
**North Complex
West Zone
CA-BTU-010751
09/17/2020
IAP Map
Branch XX
Page 28**



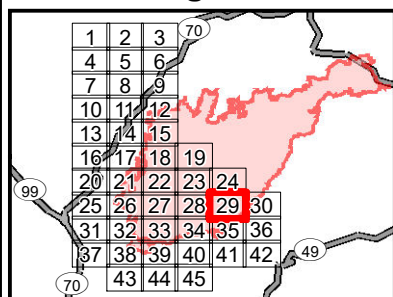
- () Division
- || Branch
- Zone Break
- Drop Point
- Dip Site
- (S) Staging Area
- (W) Water Source
- (R) Repeater
- ⚡ Mine
- ⚠ Environmentally Sensitive Area
- WX Weather Unit
- Completed Line
- ┌ Uncontrolled Fire Edge
- R - Road as Line
- H - Completed Hand Line
- XXXXX Completed Dozer Line
- X• Proposed Dozer Line
- * * 2018 Dozer Line
- Electric Transmission Line
- SPI Road
- Railroad
- Zone Break Line
- SPI Regeneration Unit

0 0.25 0.5
Miles

IMT 4 GIS
9/16/2020 @ 22:59
NAD83
Contour Interval = 80 ft



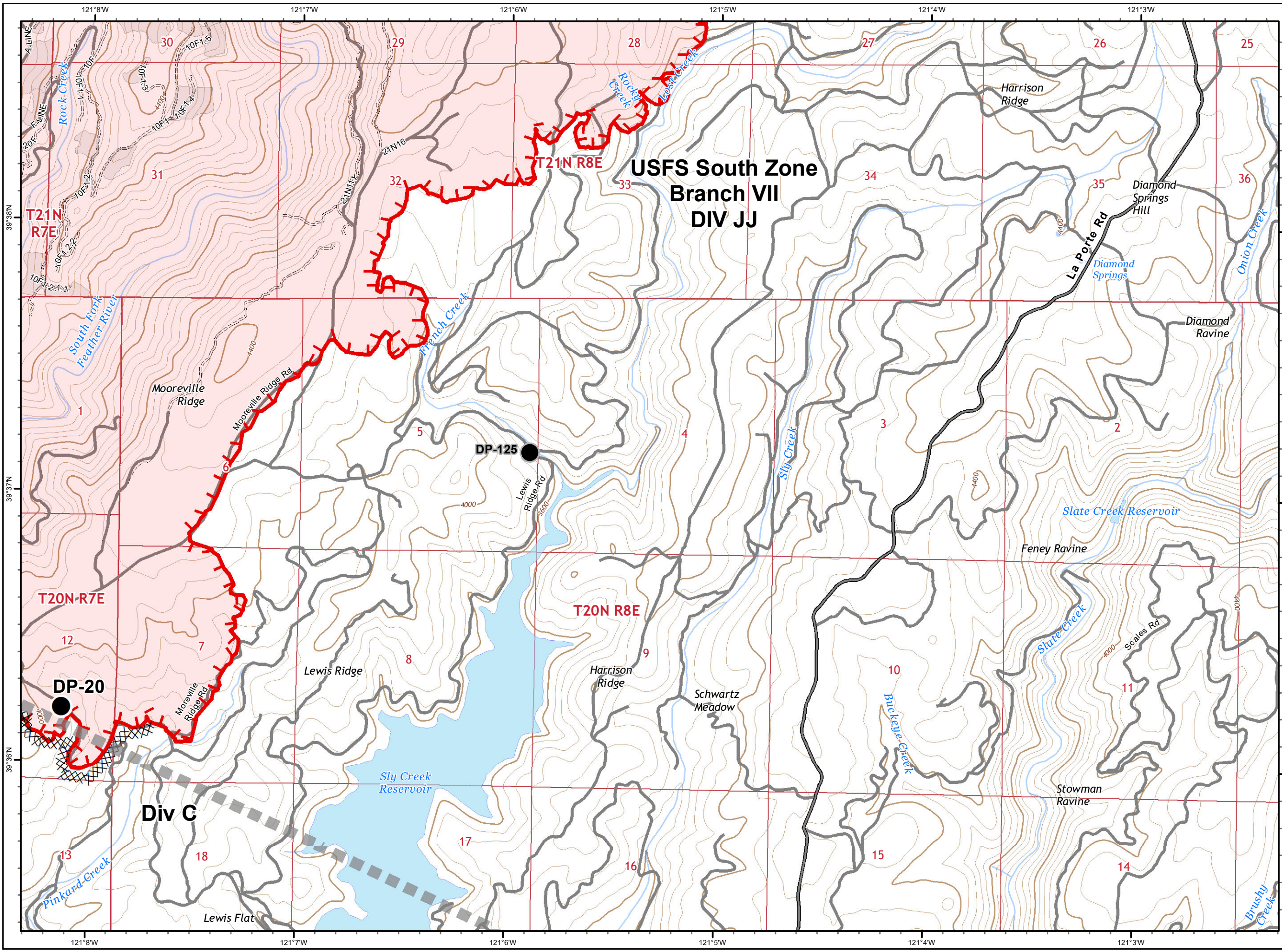
**North Complex
West Zone
CA-BTU-010751
09/17/2020
IAP Map
Branch XX
Page 29**



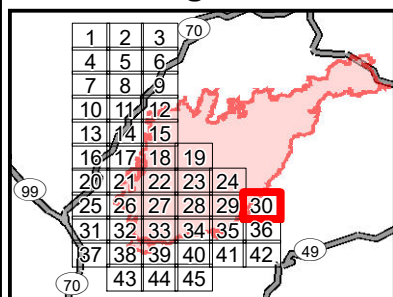
- Division
- Branch
- Zone Break
- Drop Point
- Dip Site
- Staging Area
- Water Source
- Repeater
- Mine
- Environmentally Sensitive Area
- Weather Unit
- Completed Line
- Uncontrolled Fire Edge
- Road as Line
- Completed Hand Line
- Completed Dozer Line
- Proposed Dozer Line
- 2018 Dozer Line
- Electric Transmission Line
- SPI Road
- Railroad
- Zone Break Line
- SPI Regeneration Unit

0 0.25 0.5
Miles

IMT 4 GIS
9/16/2020 @ 23:00
NAD83
Contour Interval = 80 ft



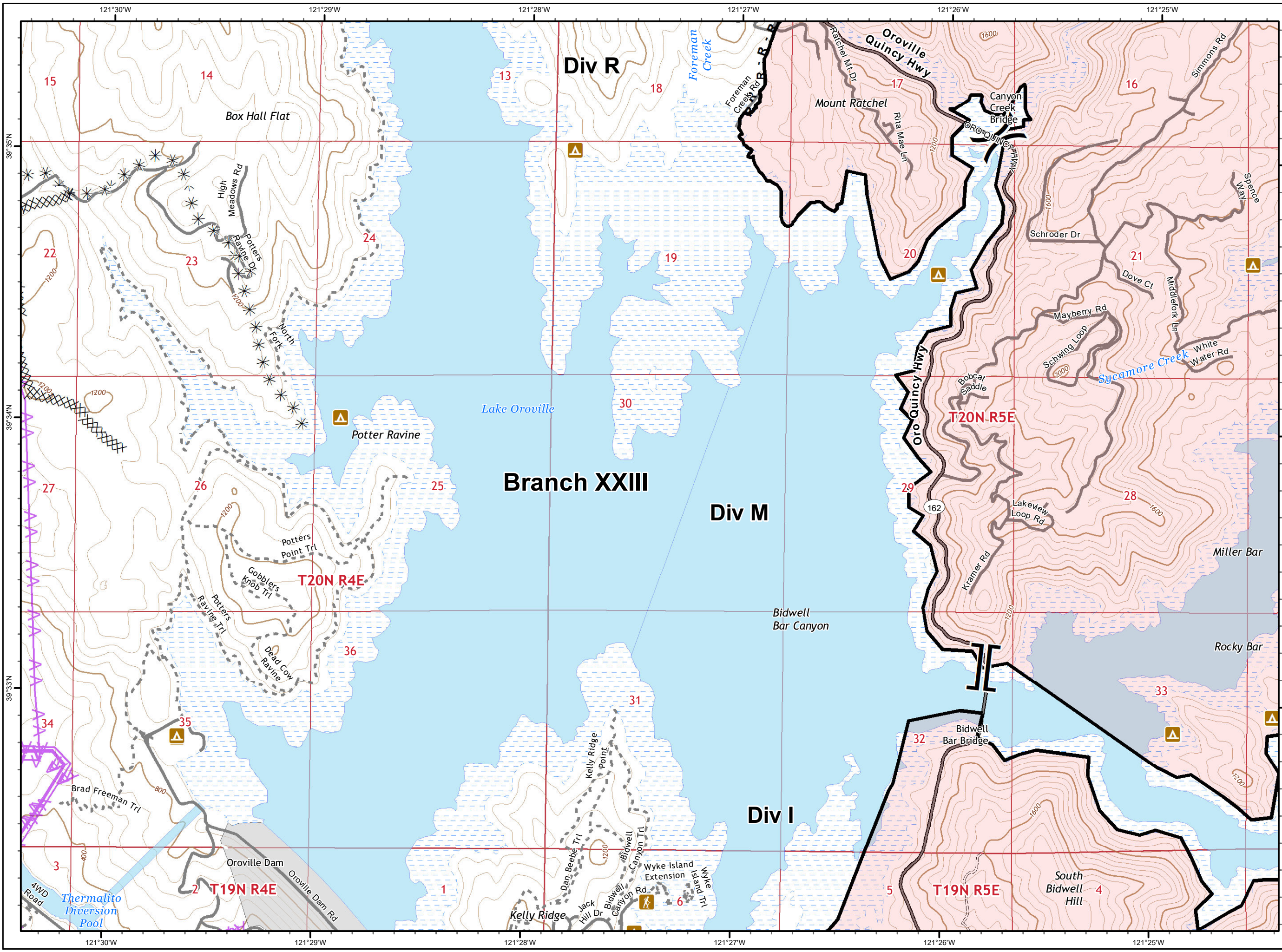
**North Complex
West Zone
CA-BTU-010751
09/17/2020
IAP Map
Branch XX
Page 30**



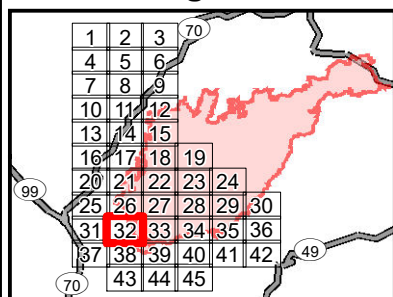
- Division
- Branch
- Zone Break
- Drop Point
- Dip Site
- Staging Area
- Water Source
- Repeater
- Mine
- Environmentally Sensitive Area
- Weather Unit
- Completed Line
- Uncontrolled Fire Edge
- Road as Line
- Completed Hand Line
- Completed Dozer Line
- Proposed Dozer Line
- 2018 Dozer Line
- Electric Transmission Line
- SPI Road
- Railroad
- Zone Break Line
- SPI Regeneration Unit

0 0.25 0.5
Miles

IMT 4 GIS
9/16/2020 @ 23:01
NAD83
Contour Interval = 80 ft



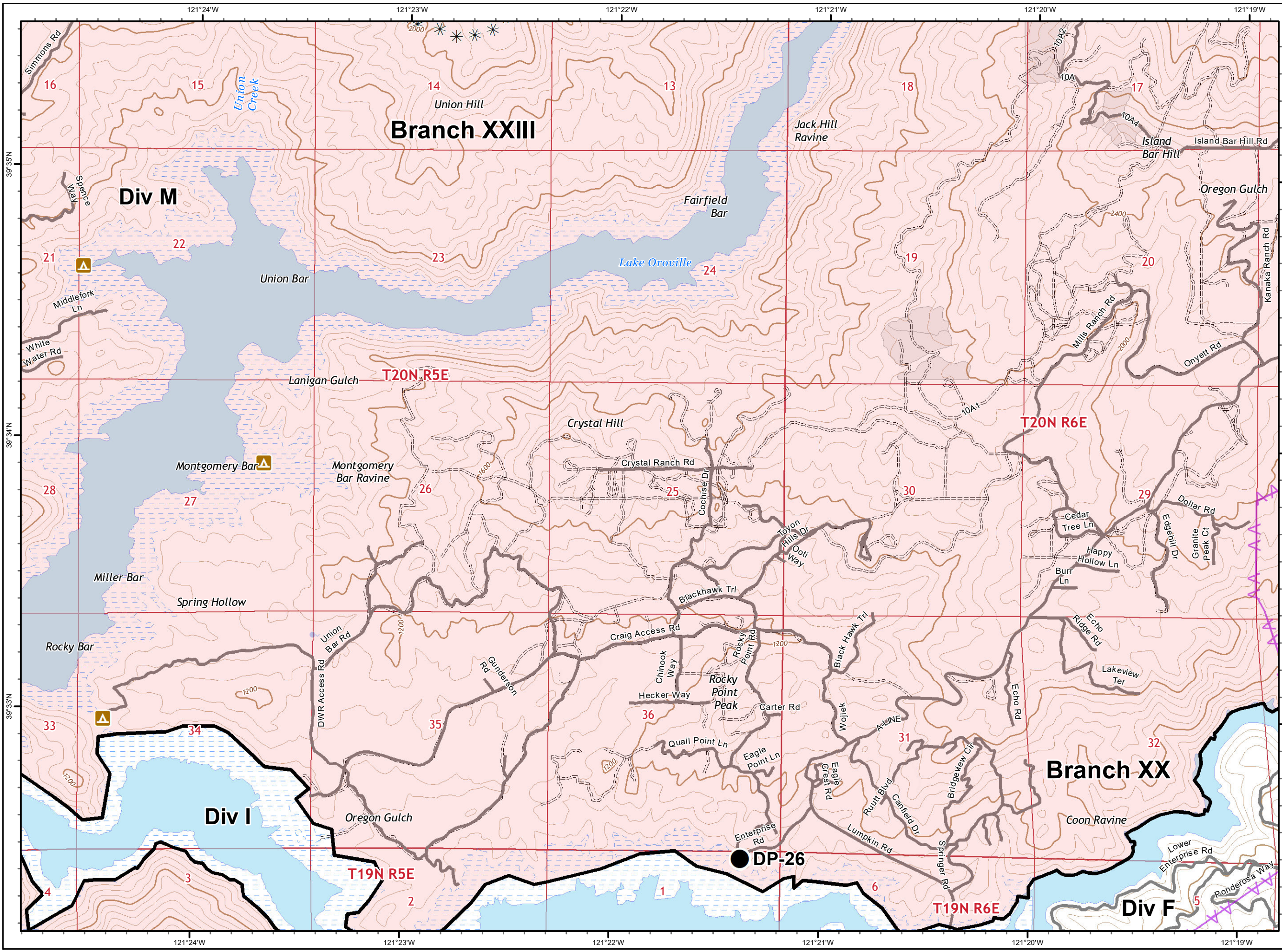
**North Complex
West Zone**
CA-BTU-010751
09/17/2020
IAP Map
Branch XX
Page 32



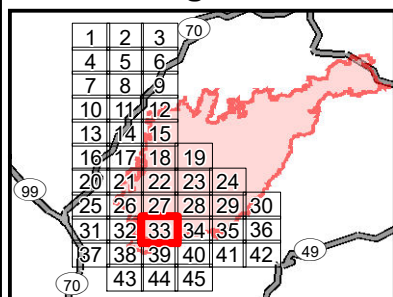
- () Division
- || Branch
- Zone Break
- Drop Point
- ⊕ Dip Site
- ⊙ Staging Area
- ⊙ Water Source
- ⊙ Repeater
- ⊙ Mine
- ⚠ Environmentally Sensitive Area
- WX Weather Unit
- Completed Line
- ┌ Uncontrolled Fire Edge
- R - Road as Line
- H - Completed Hand Line
- XXXXX Completed Dozer Line
- X• Proposed Dozer Line
- * * 2018 Dozer Line
- Electric Transmission Line
- SPI Road
- Railroad
- Zone Break Line
- SPI Regeneration Unit

0 0.25 0.5
Miles

IMT 4 GIS
9/16/2020 @ 23:02
NAD83
Contour Interval = 80 ft



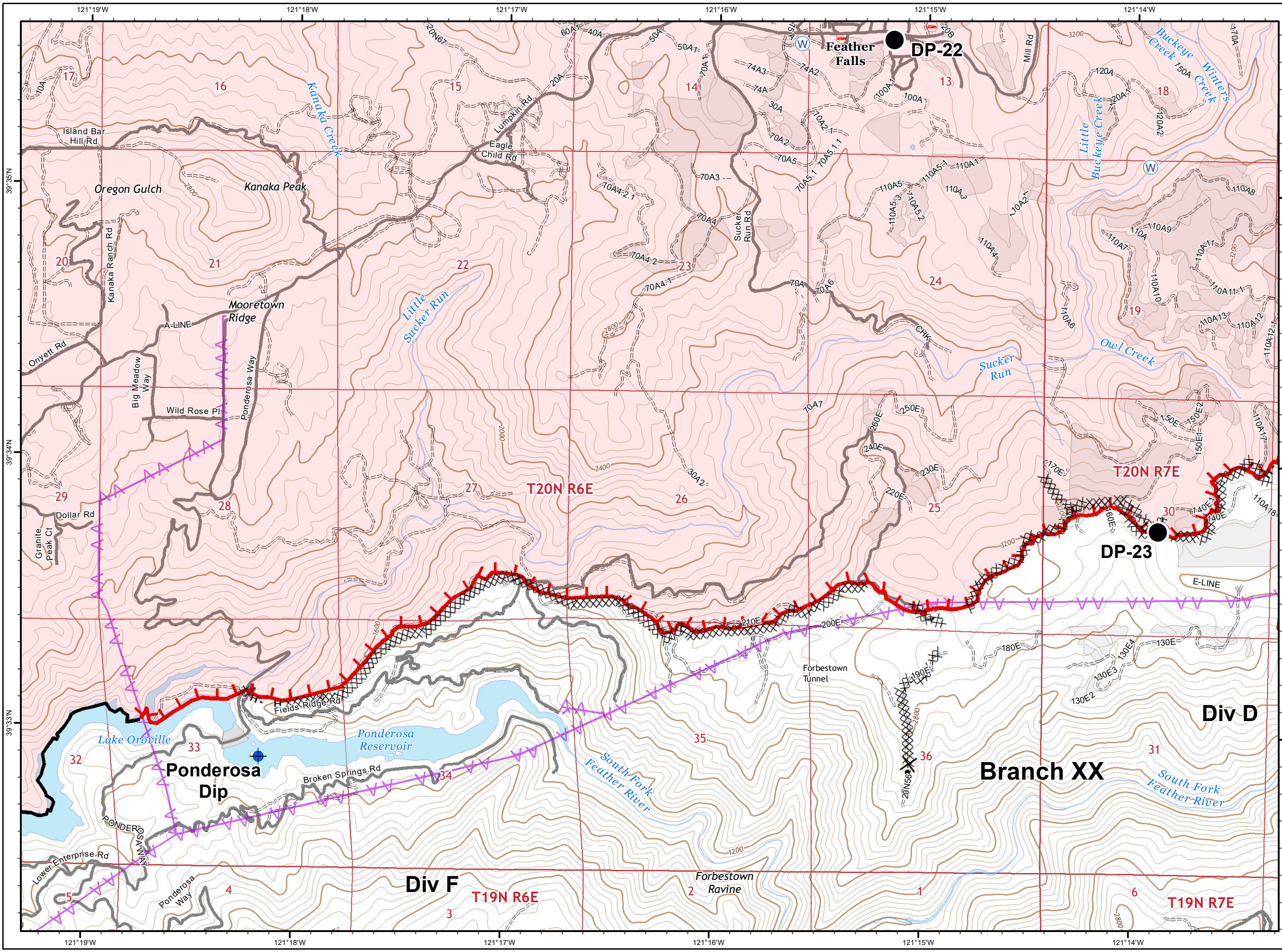
**North Complex
West Zone
CA-BTU-010751
09/17/2020
IAP Map
Branch XX
Page 33**



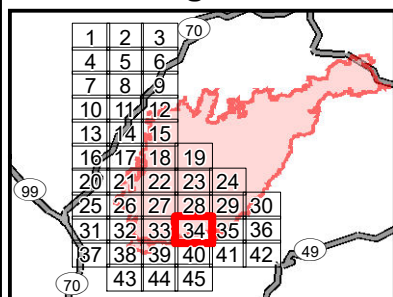
- Division
- Branch
- Zone Break
- Drop Point
- Dip Site
- Staging Area
- Water Source
- Repeater
- Mine
- Environmentally Sensitive Area
- Weather Unit
- Completed Line
- Uncontrolled Fire Edge
- R - Road as Line
- H - Completed Hand Line
- Completed Dozer Line
- Proposed Dozer Line
- 2018 Dozer Line
- Electric Transmission Line
- SPI Road
- Railroad
- Zone Break Line
- SPI Regeneration Unit

0 0.25 0.5
Miles

IMT 4 GIS
9/16/2020 @ 23:02
NAD83
Contour Interval = 80 ft



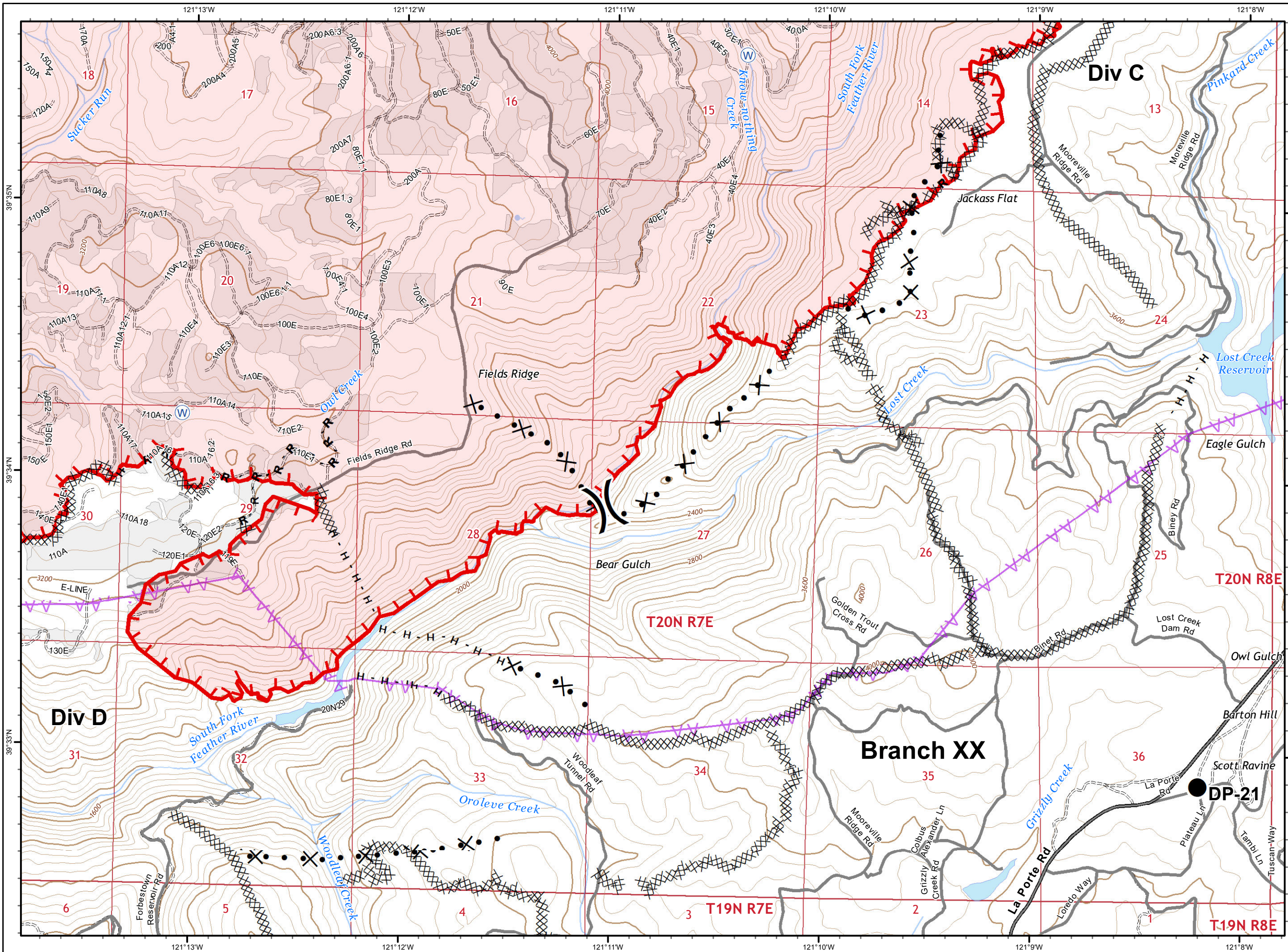
**North Complex
West Zone
CA-BTU-010751
09/17/2020
IAP Map
Branch XX
Page 34**



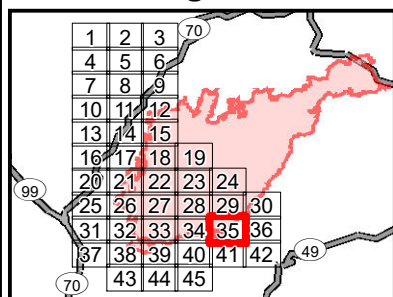
- () Division
- || Branch
- Zone Break
- Drop Point
- Dip Site
- (S) Staging Area
- (W) Water Source
- (R) Repeater
- ⚡ Mine
- ⚠ Environmentally Sensitive Area
- WX Weather Unit
- Completed Line
- ┌ Uncontrolled Fire Edge
- R - Road as Line
- H - Completed Hand Line
- XXXXX Completed Dozer Line
- X• Proposed Dozer Line
- * * 2018 Dozer Line
- ⚡ Electric Transmission Line
- SPI Road
- Railroad
- Zone Break Line
- SPI Regeneration Unit

0 0.25 0.5
Miles

IMT 4 GIS
9/16/2020 @ 23:03
NAD83
Contour Interval = 80 ft



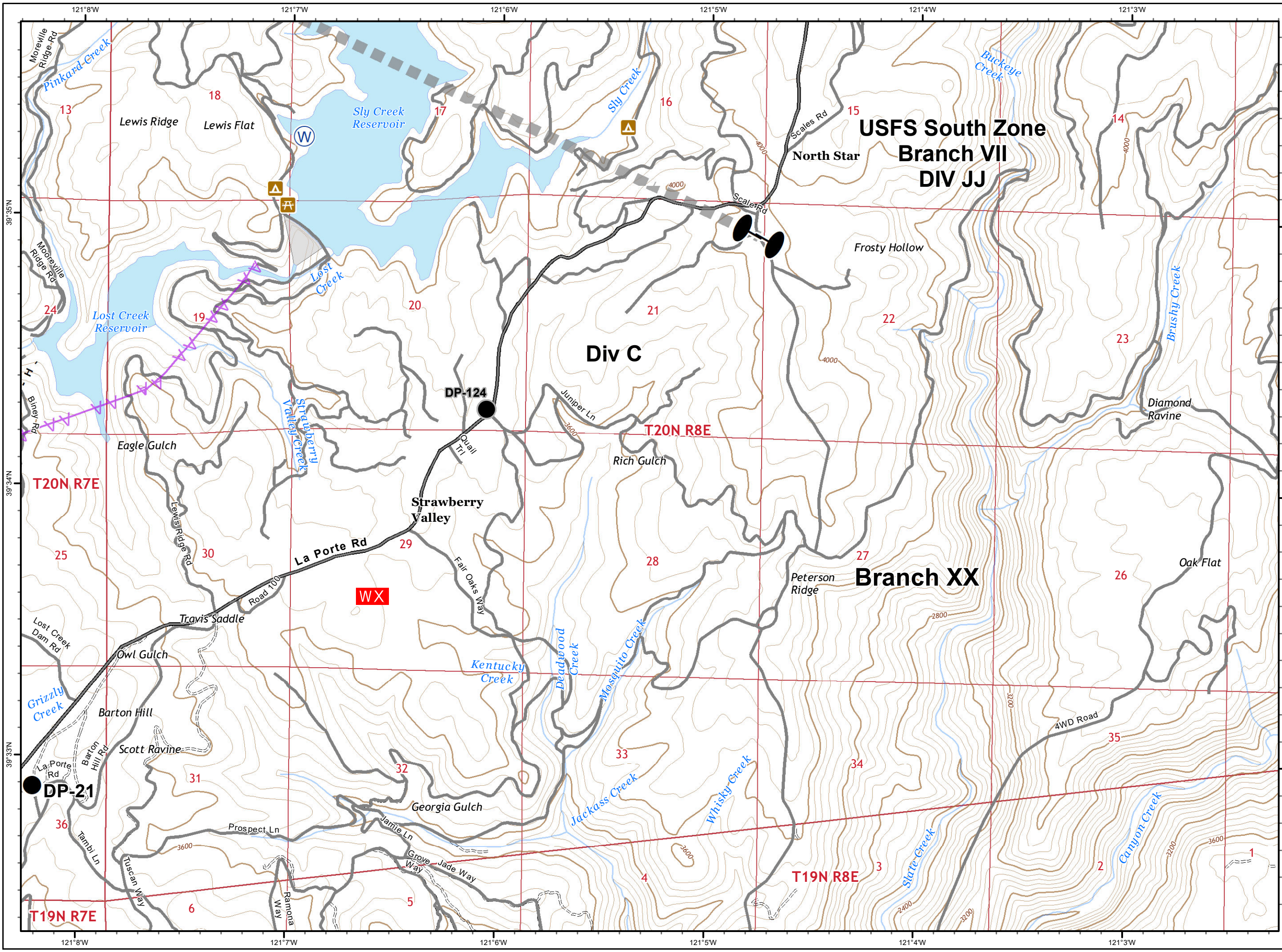
**North Complex
West Zone
CA-BTU-010751
09/17/2020
IAP Map
Branch XX
Page 35**



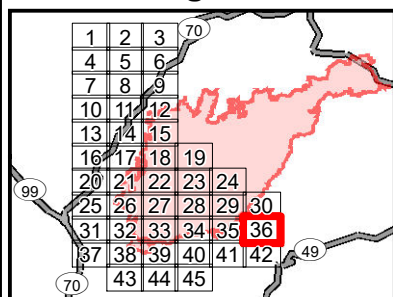
- Division
- Branch
- Zone Break
- Drop Point
- Dip Site
- Staging Area
- Water Source
- Repeater
- Mine
- Environmentally Sensitive Area
- Weather Unit
- Completed Line
- Uncontrolled Fire Edge
- Road as Line
- Completed Hand Line
- Completed Dozer Line
- Proposed Dozer Line
- 2018 Dozer Line
- Electric Transmission Line
- SPI Road
- Railroad
- Zone Break Line
- SPI Regeneration Unit

0 0.25 0.5
Miles

IMT 4 GIS
9/16/2020 @ 23:04
NAD83
Contour Interval = 80 ft



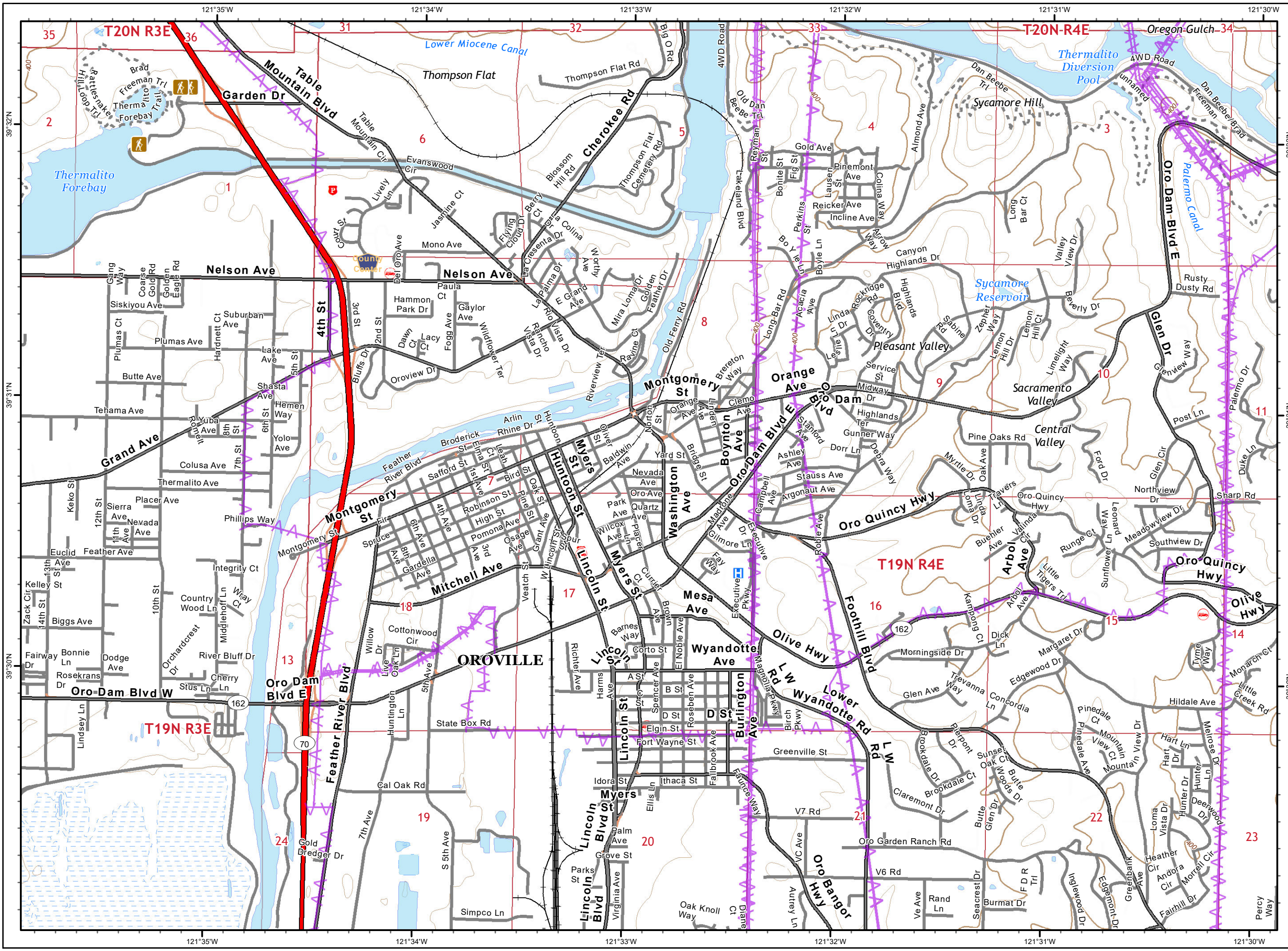
North Complex
West Zone
CA-BTU-010751
09/17/2020
IAP Map
Branch XX
Page 36



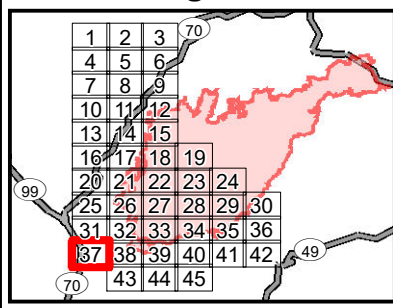
- () Division
- [] Branch
- Zone Break
- Drop Point
- Dip Site
- (S) Staging Area
- (W) Water Source
- (R) Repeater
- ⚡ Mine
- ⚠ Environmentally Sensitive Area
- WX Weather Unit
- Completed Line
- ┌ Uncontrolled Fire Edge
- R - Road as Line
- H - Completed Hand Line
- XXXXX Completed Dozer Line
- X• Proposed Dozer Line
- * * 2018 Dozer Line
- Electric Transmission Line
- SPI Road
- Railroad
- Zone Break Line
- SPI Regeneration Unit

0 0.25 0.5
Miles

IMT 4 GIS
9/16/2020 @ 23:05
NAD83
Contour Interval = 80 ft



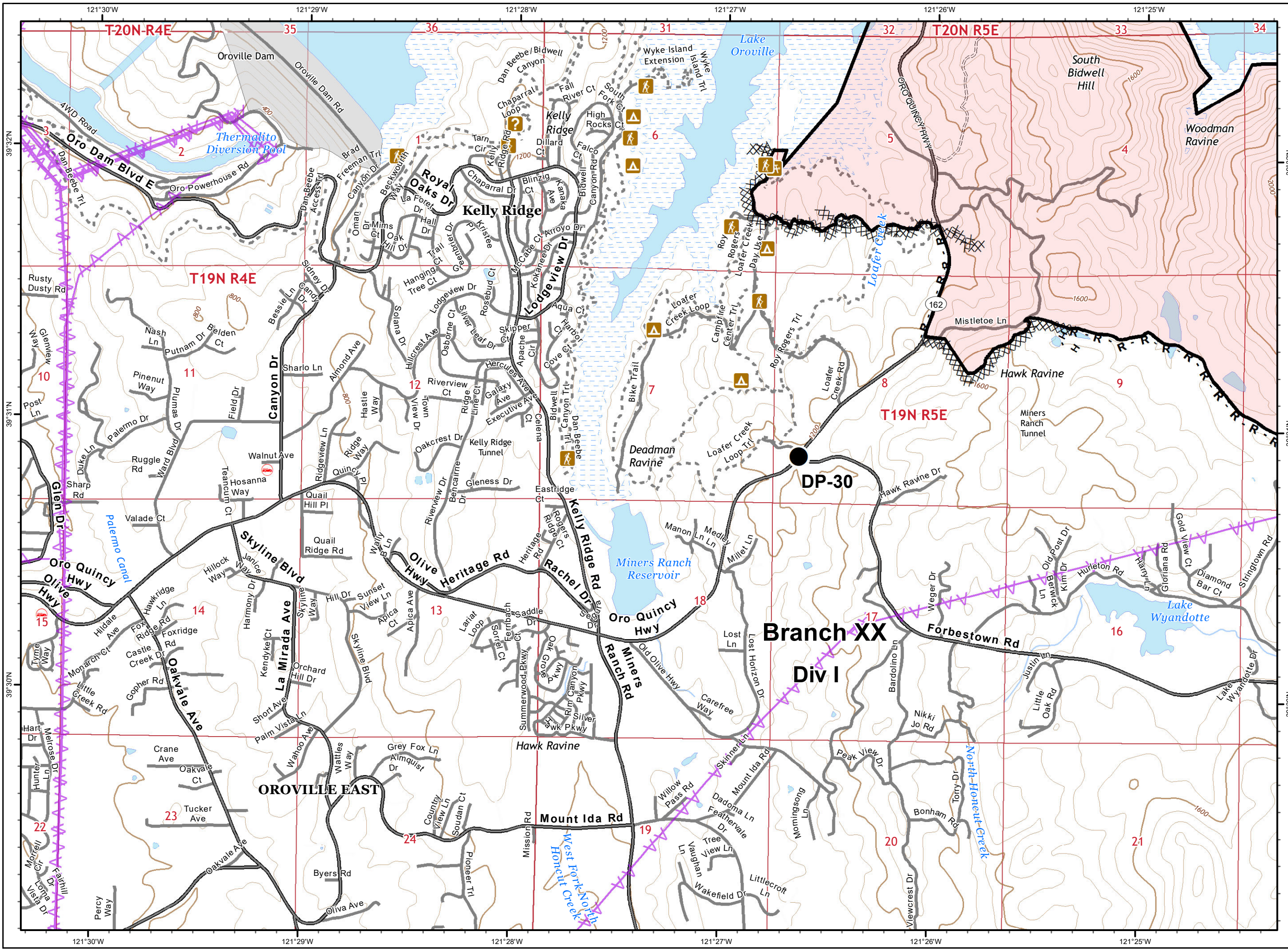
**North Complex
West Zone
CA-BTU-010751
09/17/2020
IAP Map
Branch XX
Page 37**



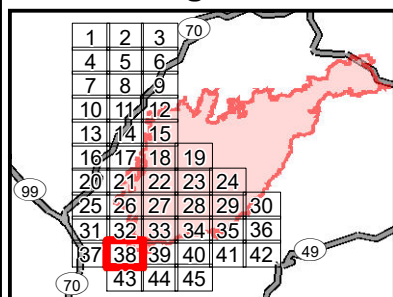
- () Division
- || Branch
- Zone Break
- Drop Point
- Dip Site
- (S) Staging Area
- (W) Water Source
- (R) Repeater
- ⚡ Mine
- ⚠ Environmentally Sensitive Area
- WX Weather Unit
- Completed Line
- Uncontrolled Fire Edge
- R - Road as Line
- H - Completed Hand Line
- XXXXX Completed Dozer Line
- X• Proposed Dozer Line
- * * 2018 Dozer Line
- ⚡ Electric Transmission Line
- SPI Road
- Railroad
- Zone Break Line
- SPI Regeneration Unit

0 0.25 0.5
Miles

IMT 4 GIS
9/16/2020 @ 23:05
NAD83
Contour Interval = 80 ft



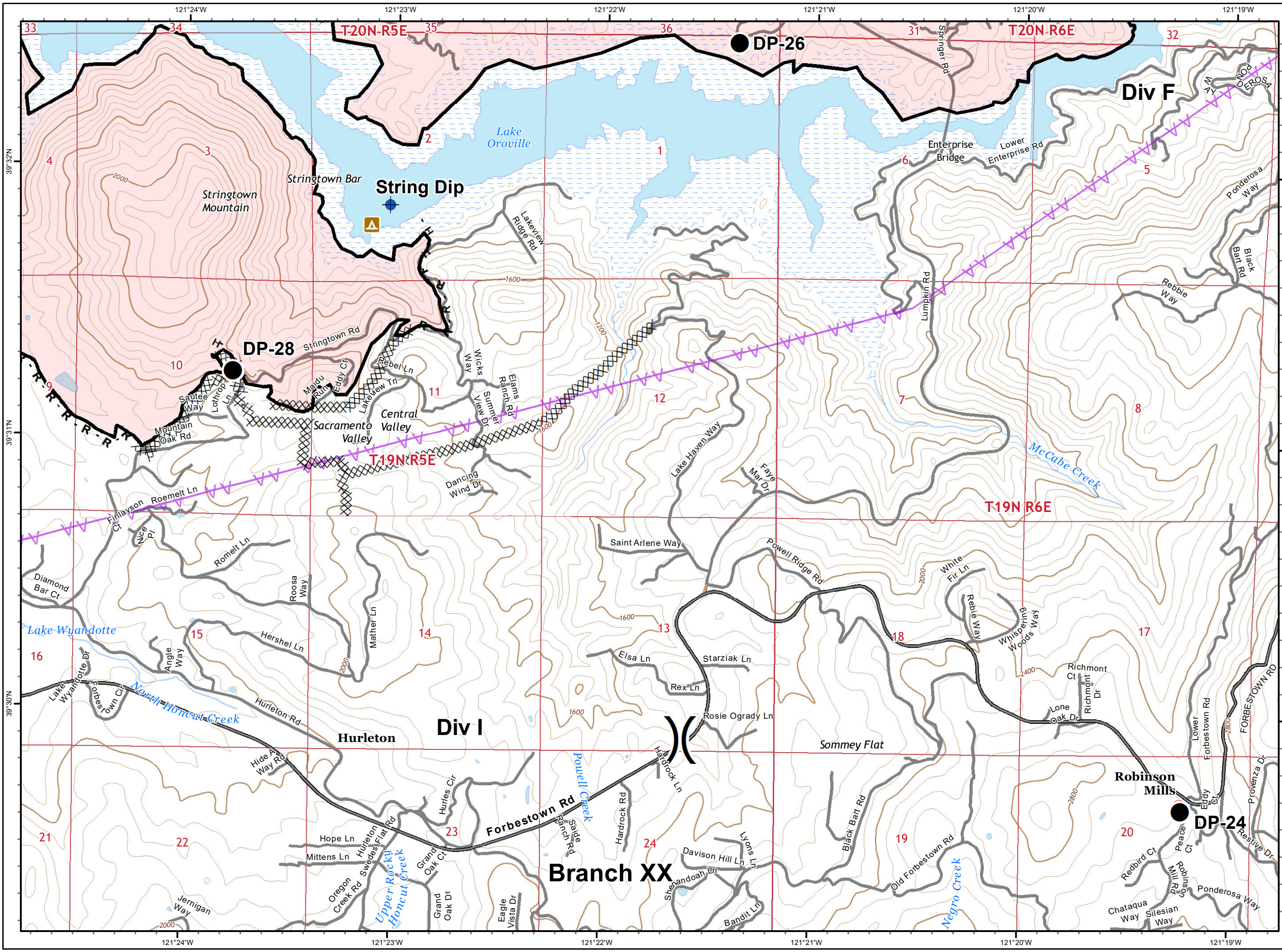
**North Complex
West Zone
CA-BTU-010751
09/17/2020
IAP Map
Branch XX
Page 38**



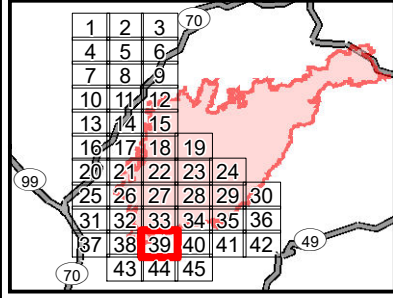
- () Division
- || Branch
- Zone Break
- Drop Point
- Dip Site
- (S) Staging Area
- (W) Water Source
- (R) Repeater
- ⚡ Mine
- ⚠ Environmentally Sensitive Area
- WX Weather Unit
- Completed Line
- Uncontrolled Fire Edge
- R - Road as Line
- H - Completed Hand Line
- XXXXX Completed Dozer Line
- X • Proposed Dozer Line
- * * 2018 Dozer Line
- ⚡ Electric Transmission Line
- SPI Road
- Railroad
- Zone Break Line
- SPI Regeneration Unit

0 0.25 0.5
Miles

IMT 4 GIS
9/16/2020 @ 23:06
NAD83
Contour Interval = 80 ft



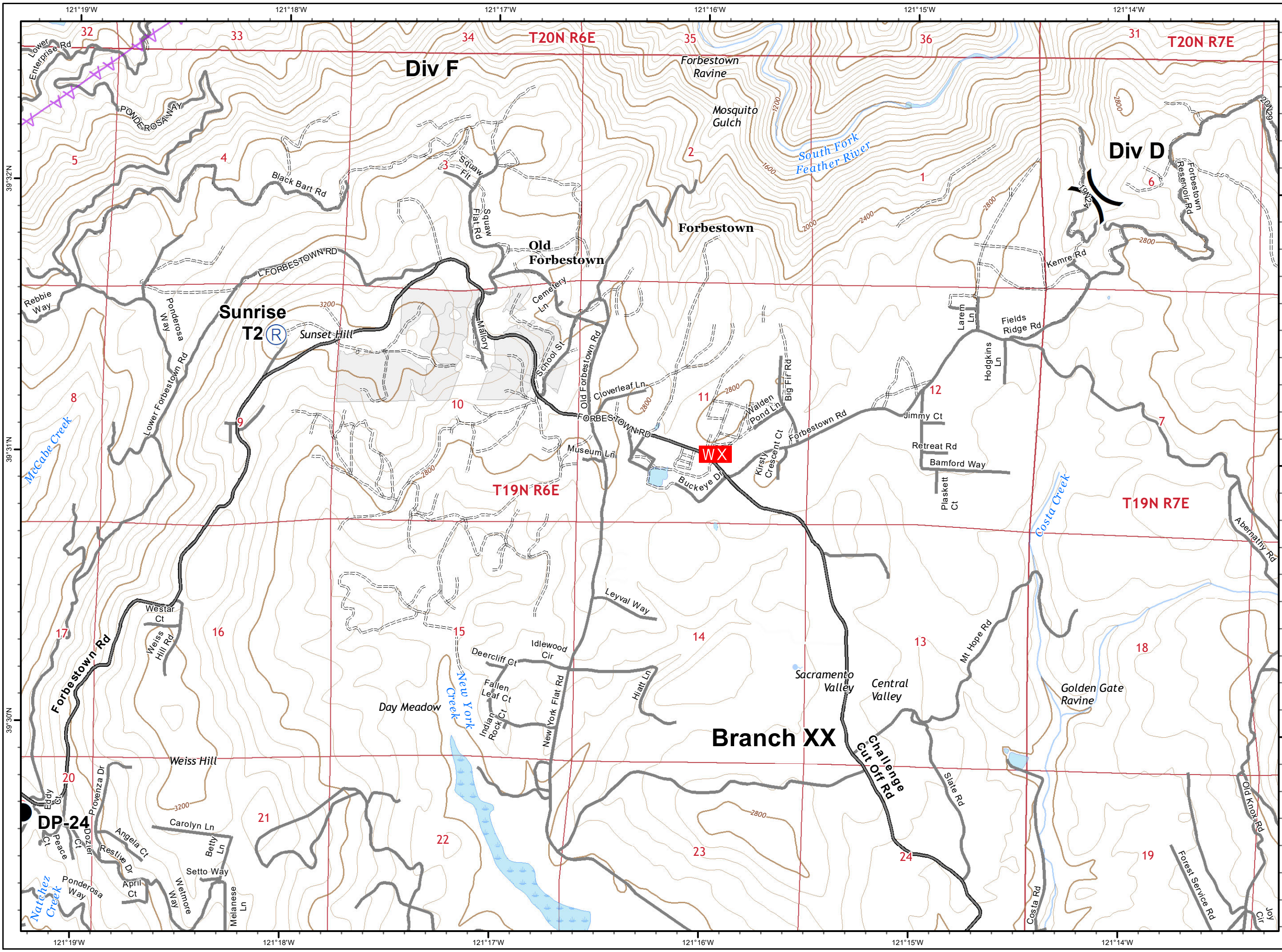
**North Complex
West Zone
CA-BTU-010751
09/17/2020
IAP Map
Branch XX
Page 39**



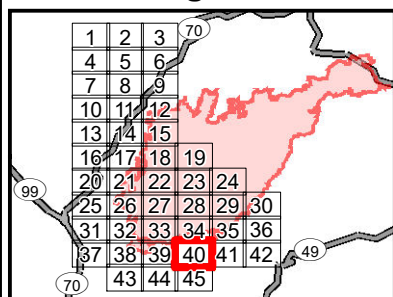
- Division
- Branch
- Zone Break
- Drop Point
- Dip Site
- Staging Area
- Water Source
- Repeater
- Mine
- Environmentally Sensitive Area
- Weather Unit
- Completed Line
- Uncontrolled Fire Edge
- Road as Line
- Completed Hand Line
- Completed Dozer Line
- Proposed Dozer Line
- 2018 Dozer Line
- Electric Transmission Line
- SPI Road
- Railroad
- Zone Break Line
- SPI Regeneration Unit

0 0.25 0.5
Miles

IMT 4 GIS
9/16/2020 @ 23:07
NAD83
Contour Interval = 80 ft



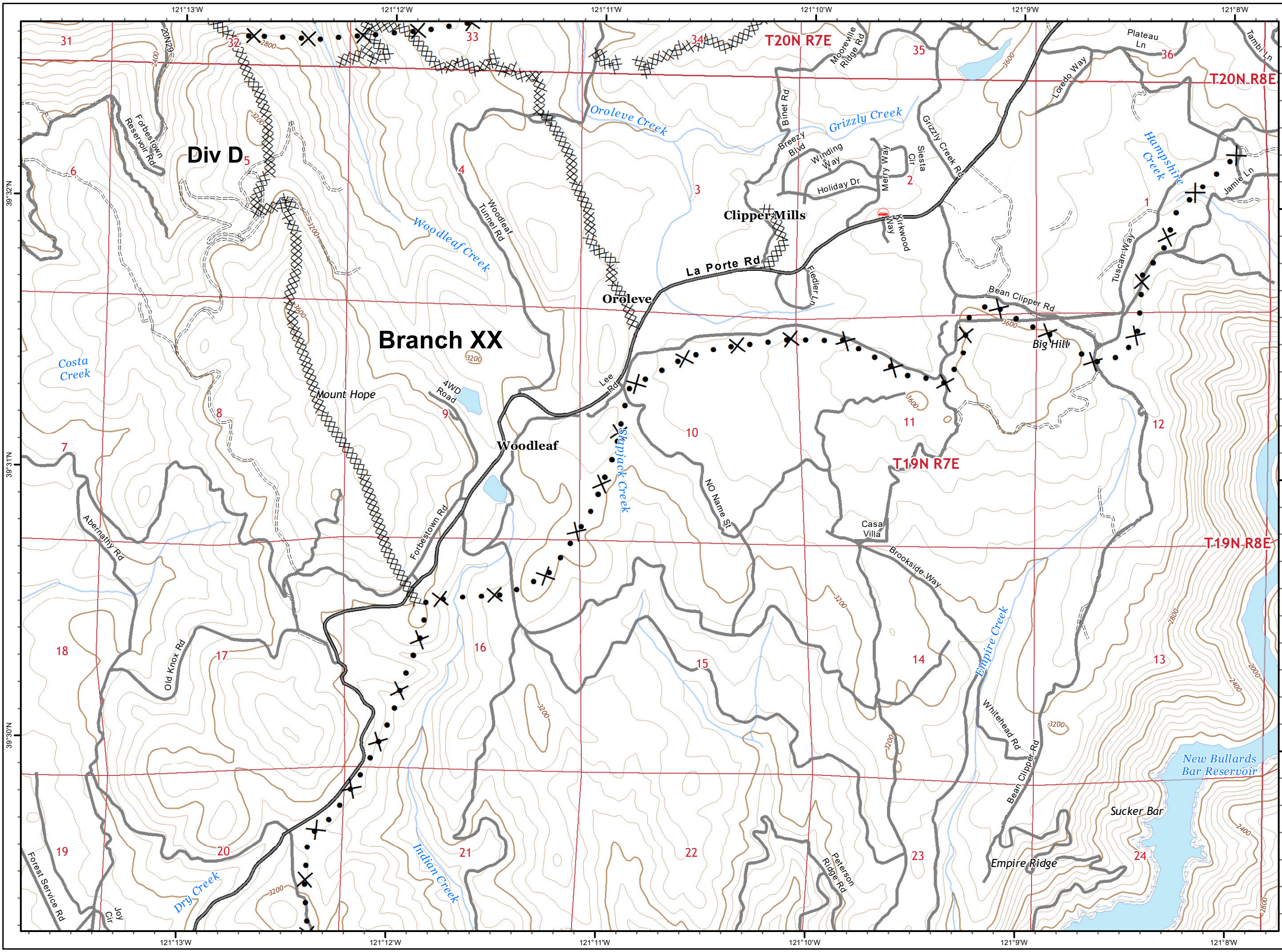
**North Complex
West Zone
CA-BTU-010751
09/17/2020
IAP Map
Branch XX
Page 40**



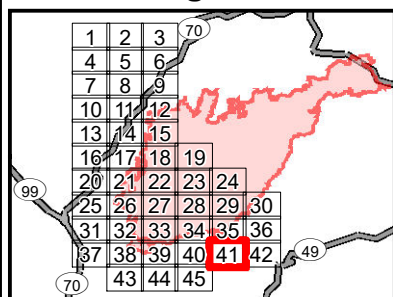
- Division
- Branch
- Zone Break
- Drop Point
- Dip Site
- Staging Area
- Water Source
- Repeater
- Mine
- Environmentally Sensitive Area
- Weather Unit
- Completed Line
- Uncontrolled Fire Edge
- R - Road as Line
- H - Completed Hand Line
- Completed Dozer Line
- Proposed Dozer Line
- 2018 Dozer Line
- Electric Transmission Line
- SPI Road
- Railroad
- Zone Break Line
- SPI Regeneration Unit

0 0.25 0.5
Miles

IMT 4 GIS
9/16/2020 @ 23:08
NAD83
Contour Interval = 80 ft



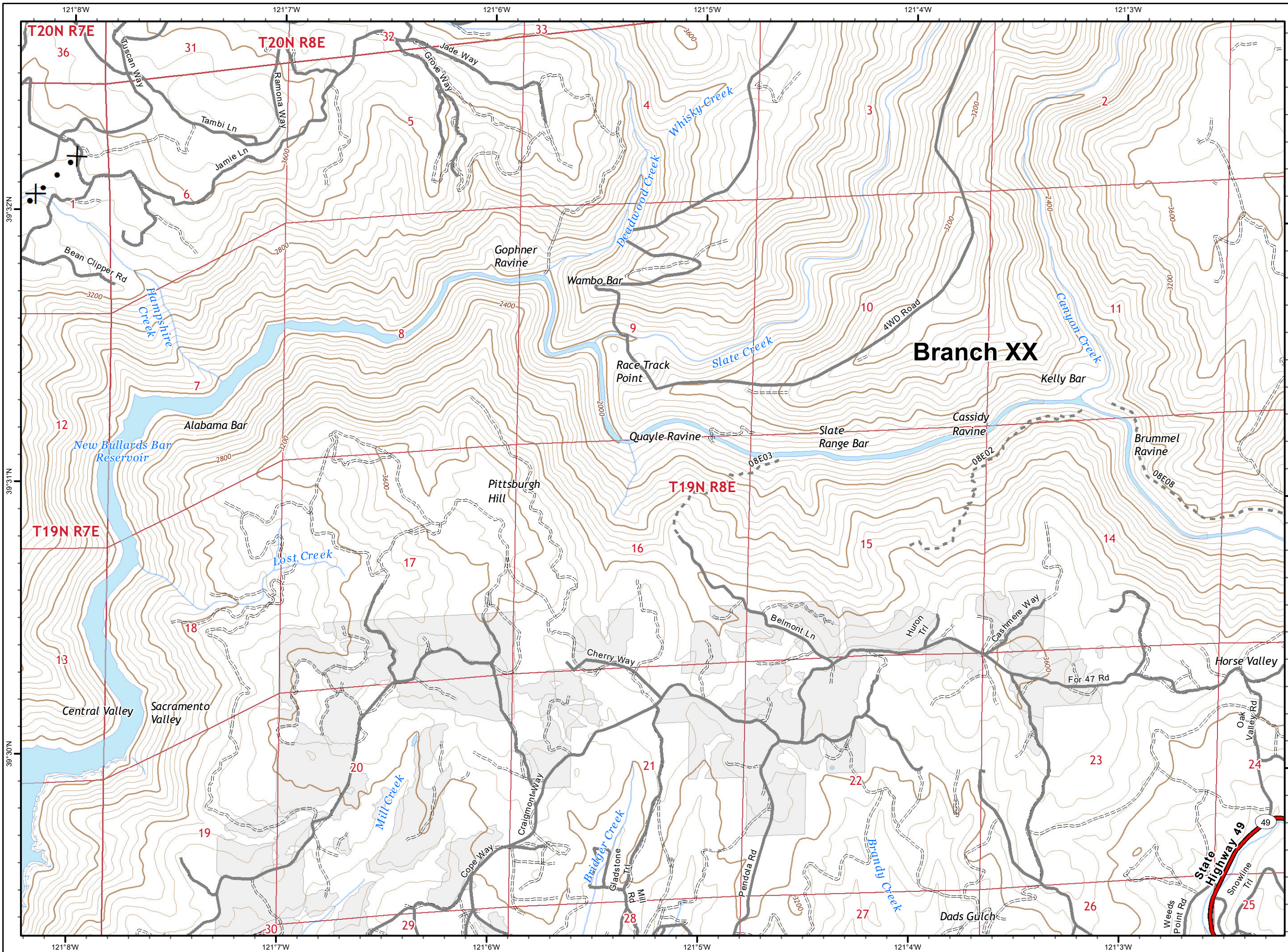
**North Complex
West Zone
CA-BTU-010751
09/17/2020
IAP Map
Branch XX
Page 41**



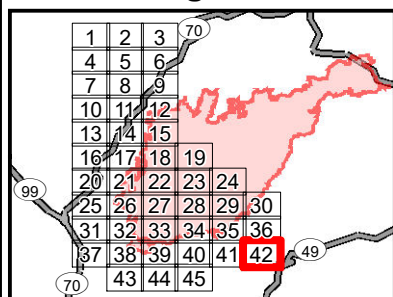
- Division
- Branch
- Zone Break
- Drop Point
- Dip Site
- Staging Area
- Water Source
- Repeater
- Mine
- Environmentally Sensitive Area
- Weather Unit
- Completed Line
- Uncontrolled Fire Edge
- Road as Line
- Completed Hand Line
- Completed Dozer Line
- Proposed Dozer Line
- 2018 Dozer Line
- Electric Transmission Line
- SPI Road
- Railroad
- Zone Break Line
- SPI Regeneration Unit

0 0.25 0.5
Miles

IMT 4 GIS
9/16/2020 @ 23:08
NAD83
Contour Interval = 80 ft



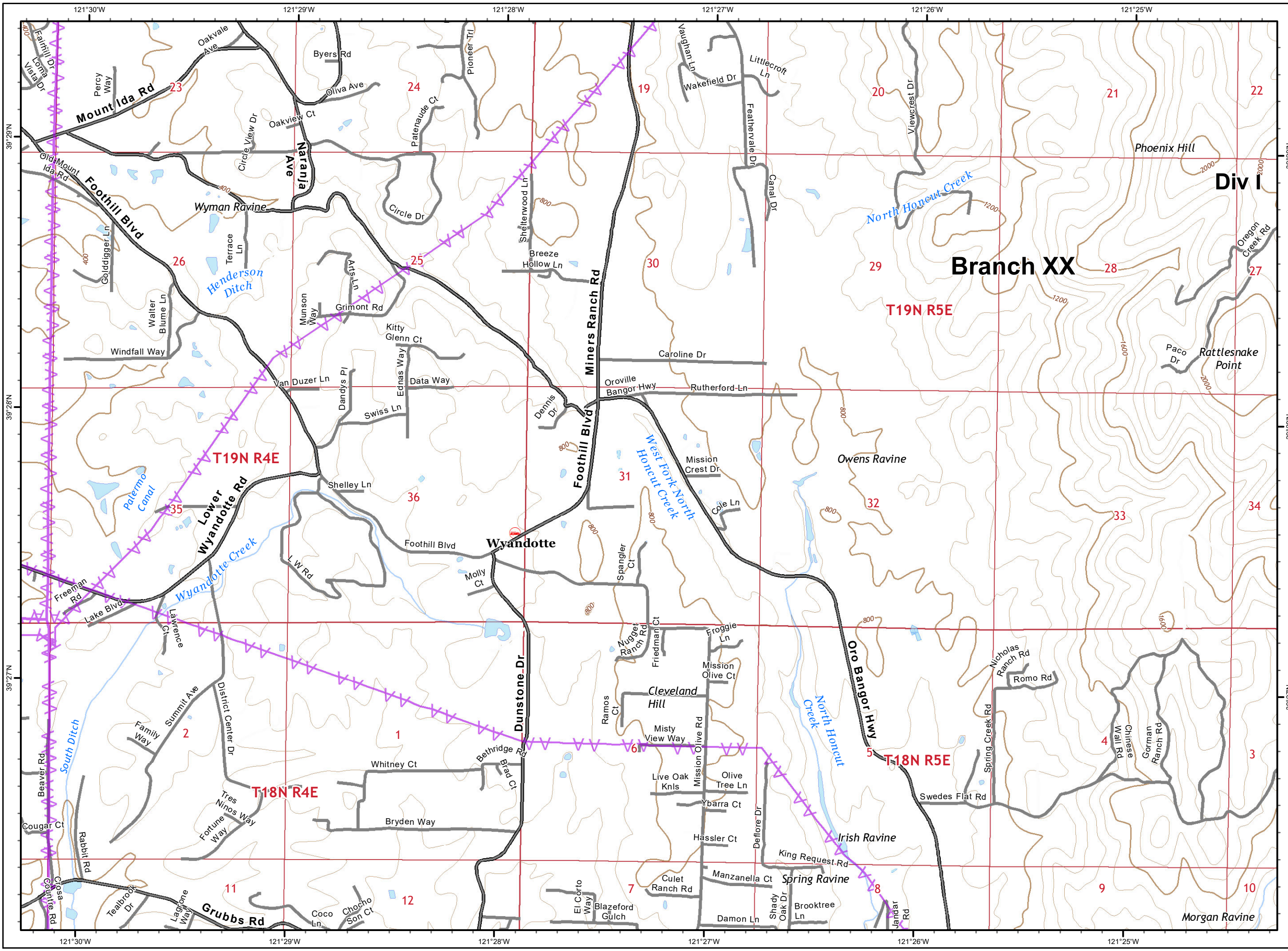
**North Complex
West Zone
CA-BTU-010751
09/17/2020
IAP Map
Branch XX
Page 42**



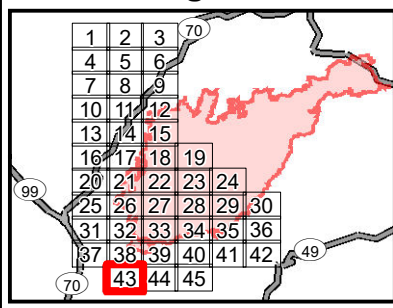
- Division
- Branch
- Zone Break
- Drop Point
- Dip Site
- Staging Area
- Water Source
- Repeater
- Mine
- Environmentally Sensitive Area
- Weather Unit
- Completed Line
- Uncontrolled Fire Edge
- R - Road as Line
- H - Completed Hand Line
- Completed Dozer Line
- Proposed Dozer Line
- 2018 Dozer Line
- Electric Transmission Line
- SPI Road
- Railroad
- Zone Break Line
- SPI Regeneration Unit

0 0.25 0.5
Miles

IMT 4 GIS
9/16/2020 @ 23:09
NAD83
Contour Interval = 80 ft



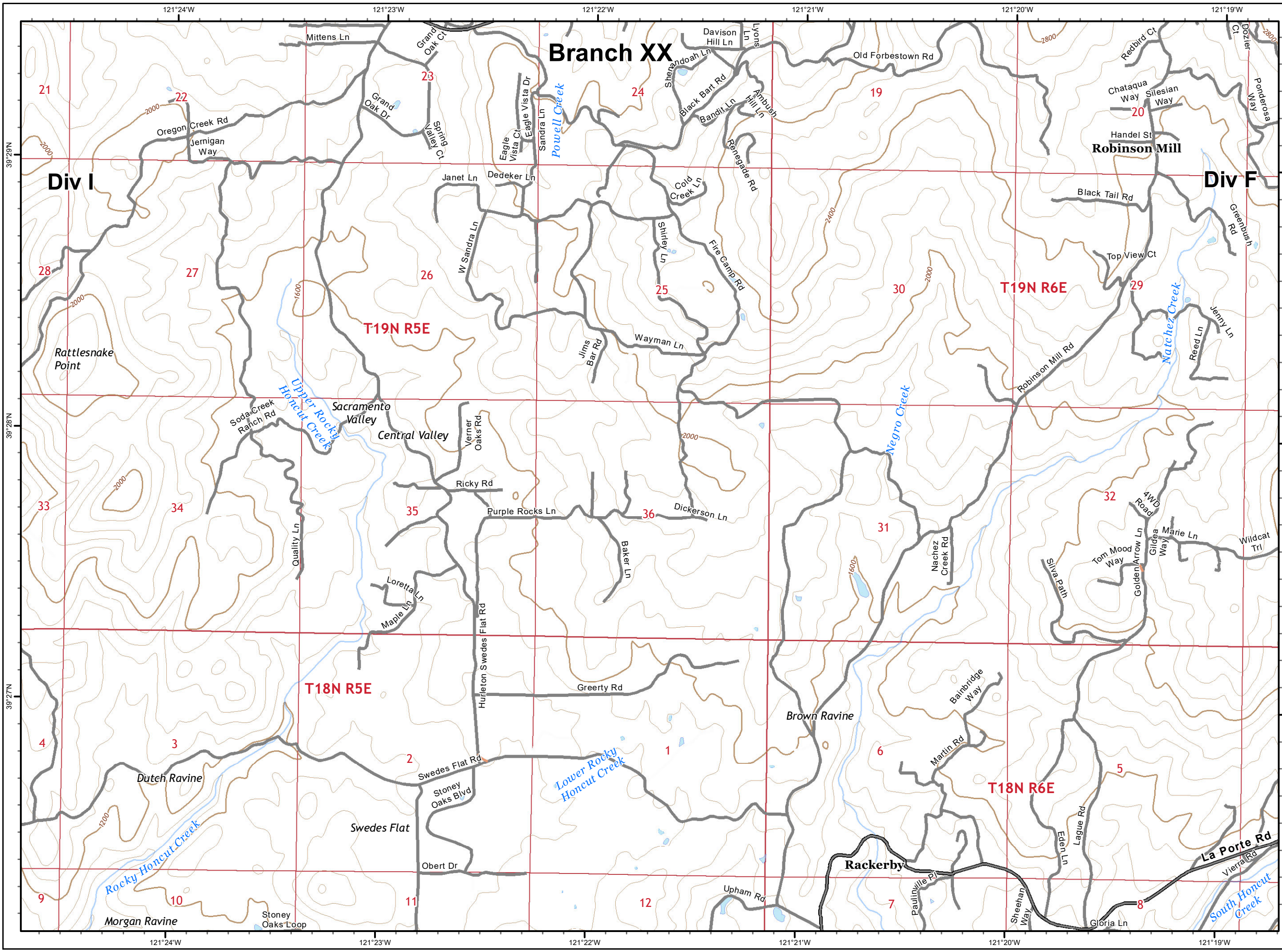
North Complex
West Zone
CA-BTU-010751
09/17/2020
IAP Map
Branch XX
Page 43



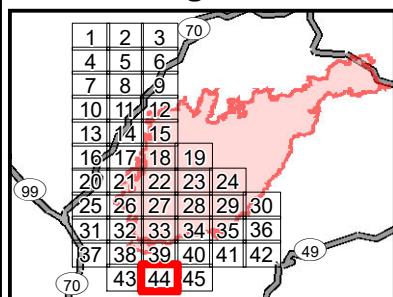
- () Division
- || Branch
- Zone Break
- Drop Point
- Dip Site
- (S) Staging Area
- (W) Water Source
- (R) Repeater
- (M) Mine
- (E) Environmentally Sensitive Area
- (WX) Weather Unit
- Completed Line
- Uncontrolled Fire Edge
- R - Road as Line
- H - Completed Hand Line
- XXXXX Completed Dozer Line
- X•X Proposed Dozer Line
- * * 2018 Dozer Line
- Electric Transmission Line
- SPI Road
- Railroad
- Zone Break Line
- SPI Regeneration Unit

0 0.25 0.5
Miles

IMT 4 GIS
9/16/2020 @ 23:10
NAD83
Contour Interval = 80 ft



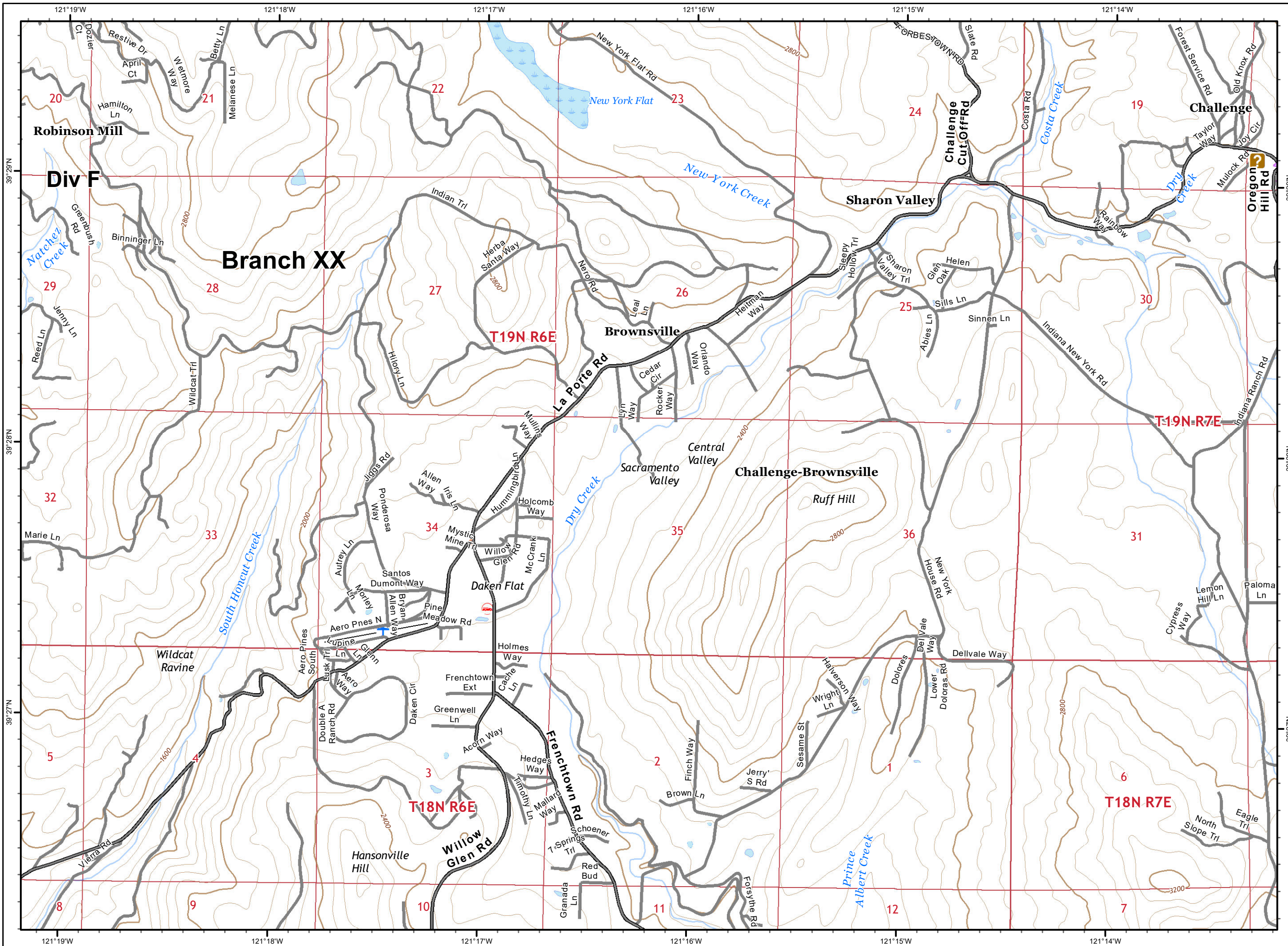
**North Complex
West Zone
CA-BTU-010751
09/17/2020
IAP Map
Branch XX
Page 44**



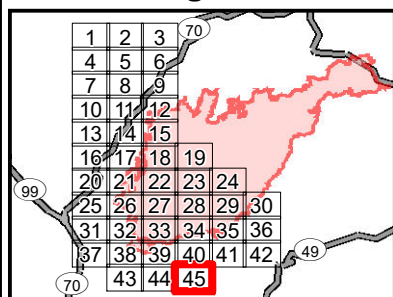
- () Division
- || Branch
- Zone Break
- Drop Point
- Dip Site
- (S) Staging Area
- (W) Water Source
- (R) Repeater
- ⚡ Mine
- ⚠ Environmentally Sensitive Area
- WX Weather Unit
- Completed Line
- ┌ Uncontrolled Fire Edge
- R - Road as Line
- H - Completed Hand Line
- XXXXX Completed Dozer Line
- X• Proposed Dozer Line
- * * 2018 Dozer Line
- Electric Transmission Line
- SPI Road
- Railroad
- Zone Break Line
- SPI Regeneration Unit

0 0.25 0.5
Miles

IMT 4 GIS
9/16/2020 @ 23:10
NAD83
Contour Interval = 80 ft



**North Complex
West Zone
CA-BTU-010751
09/17/2020
IAP Map
Branch XX
Page 45**



- Division
- Branch
- Zone Break
- Drop Point
- Dip Site
- Staging Area
- Water Source
- Repeater
- Mine
- Environmentally Sensitive Area
- Weather Unit
- Completed Line
- Uncontrolled Fire Edge
- R - Road as Line
- H - Completed Hand Line
- Completed Dozer Line
- Proposed Dozer Line
- 2018 Dozer Line
- Electric Transmission Line
- SPI Road
- Railroad
- Zone Break Line
- SPI Regeneration Unit

0 0.25 0.5
Miles

IMT 4 GIS
9/16/2020 @ 23:11
NAD83
Contour Interval = 80 ft