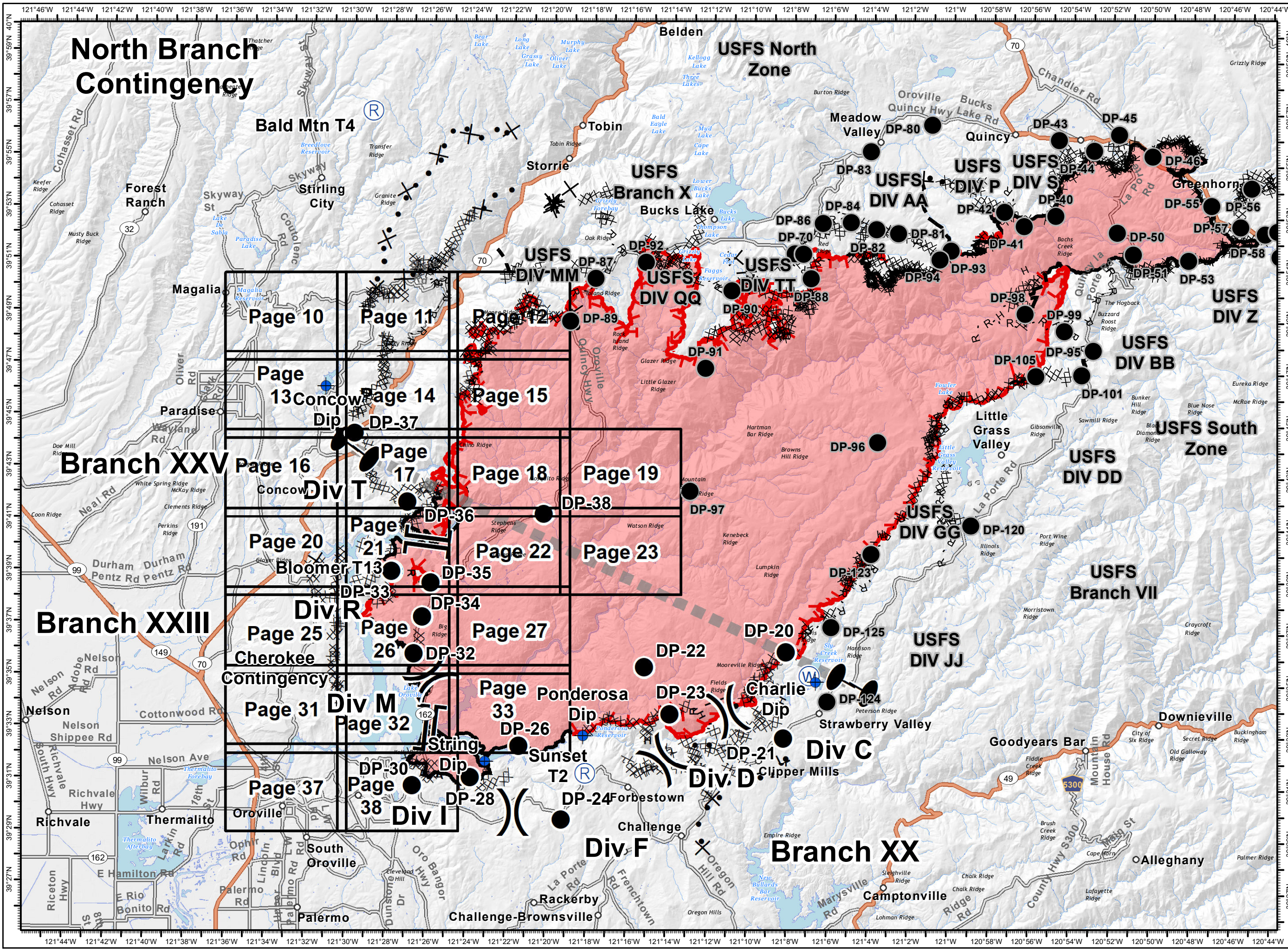
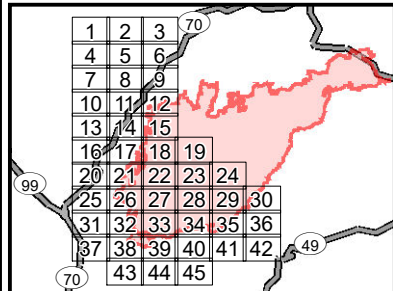


North Branch Contingency



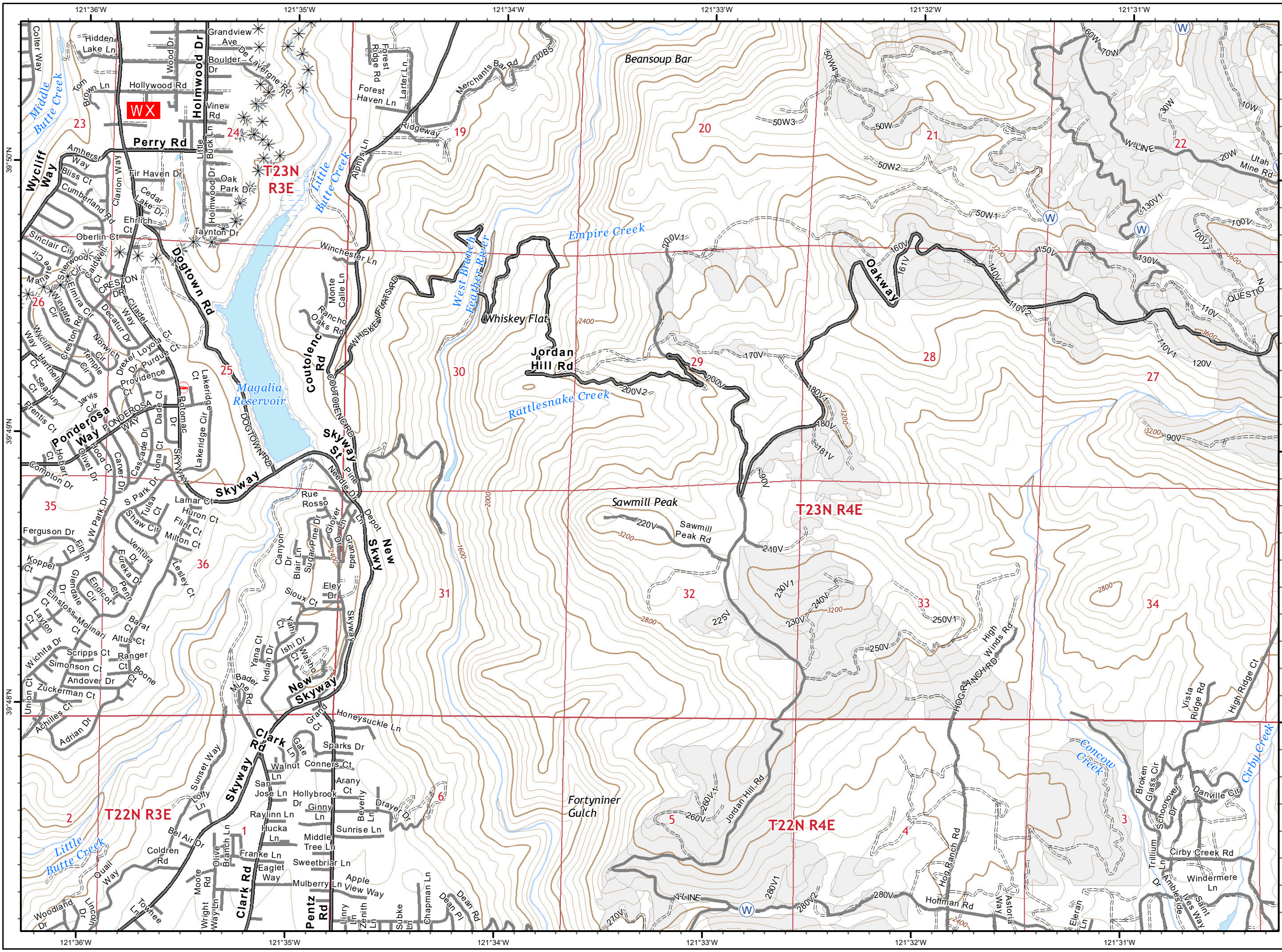
**North Complex
West Zone**
CA-BTU-010751
09/18/2020
IAP Map
Branch XXIII / XXV
INDEX



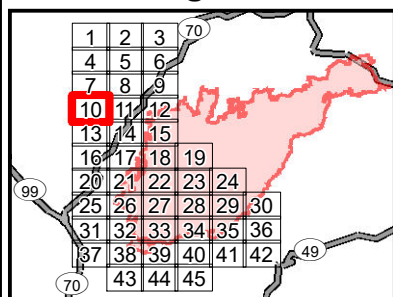
- () Division
- || Branch
- Zone Break
- Drop Point
- Dip Site
- ⊙ Staging Area
- ⊙ Water Source
- ⊙ Repeater
- ⊙ Mine
- ⚠ Environmentally Sensitive Area
- WX Weather Unit
- Completed Line
- Uncontrolled Fire Edge
- R - Road as Line
- H - Completed Hand Line
- XXXXX Completed Dozer Line
- X•X•X Proposed Dozer Line
- * * 2018 Dozer Line
- Electric Transmission Line
- SPI Road
- Railroad
- Zone Break Line
- SPI Regeneration Unit

0 2.75 5.5
Miles

IMT 4 GIS
9/17/2020 @ 22:37
NAD83
Contour Interval = 80 ft



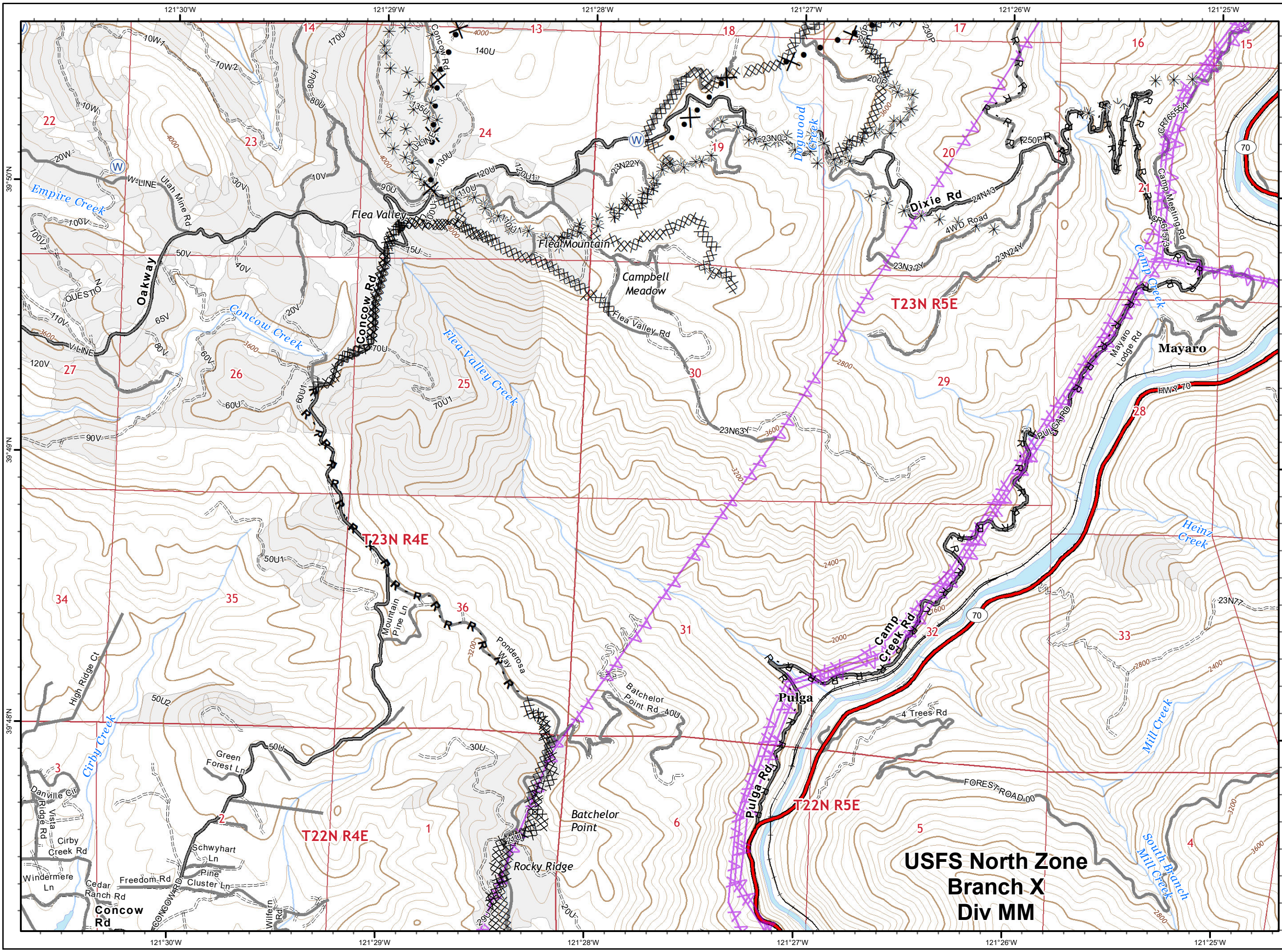
**North Complex
West Zone**
CA-BTU-010751
09/18/2020
IAP Map
Branch XXIII / XXV
Page 10



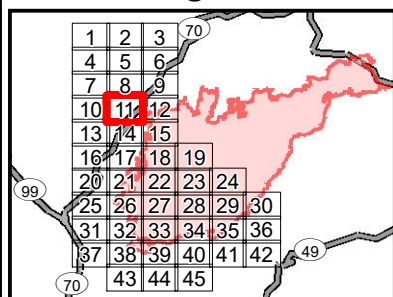
- Division
- Branch
- Zone Break
- Drop Point
- Dip Site
- Staging Area
- Water Source
- Repeater
- Mine
- Environmentally Sensitive Area
- Weather Unit
- Completed Line
- Uncontrolled Fire Edge
- R - Road as Line
- H - Completed Hand Line
- Completed Dozer Line
- Proposed Dozer Line
- 2018 Dozer Line
- Electric Transmission Line
- SPI Road
- Railroad
- Zone Break Line
- SPI Regeneration Unit

0 0.25 0.5
Miles

IMT 4 GIS
9/17/2020 @ 22:04
NAD83
Contour Interval = 80 ft



**North Complex
West Zone
CA-BTU-010751
09/18/2020
IAP Map
Branch XXIII / XXV
Page 11**

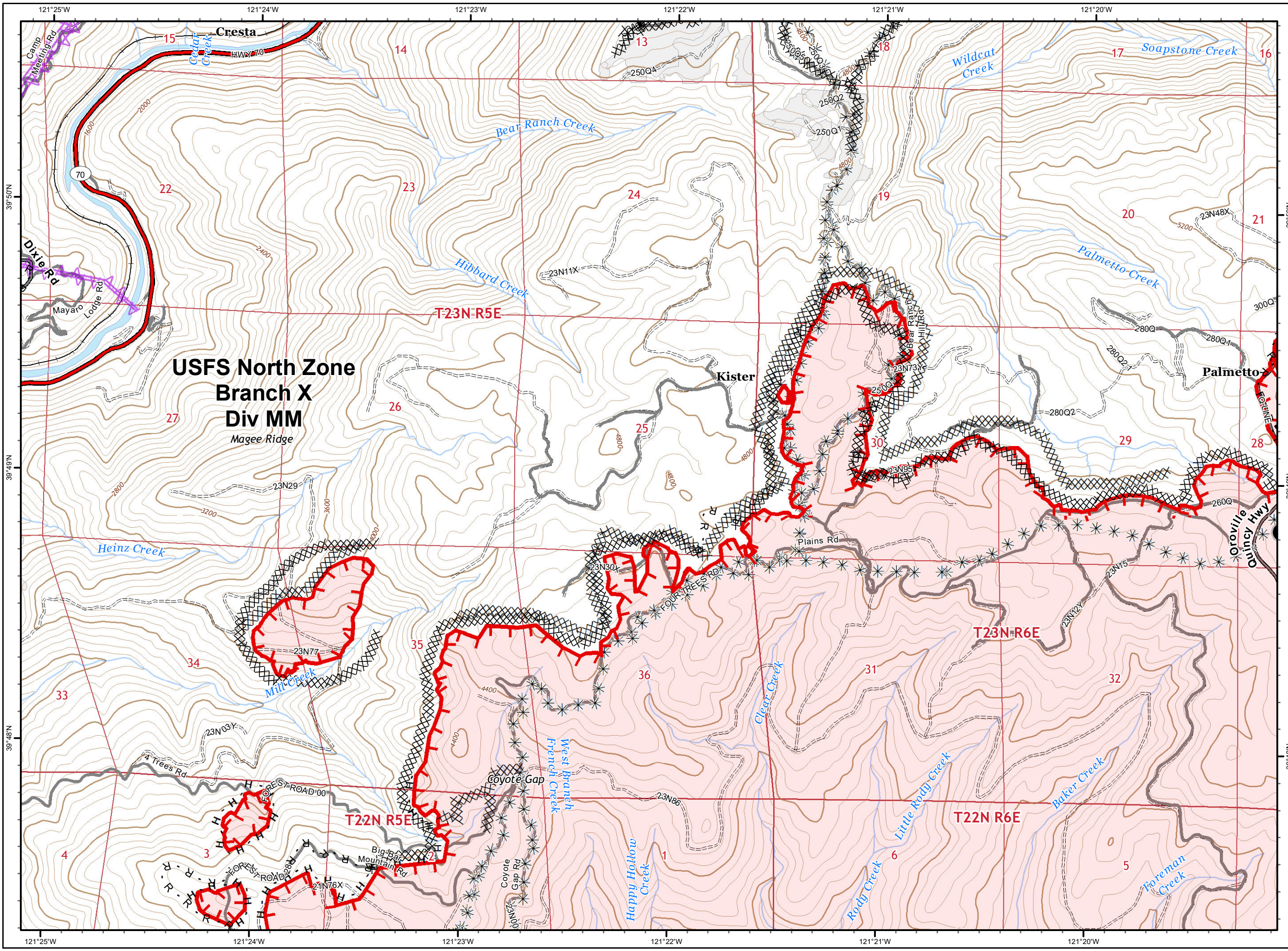


- Division
- Branch
- Zone Break
- Drop Point
- Dip Site
- Staging Area
- Water Source
- Repeater
- Mine
- Environmentally Sensitive Area
- Weather Unit
- Completed Line
- Uncontrolled Fire Edge
- Road as Line
- Completed Hand Line
- Completed Dozer Line
- Proposed Dozer Line
- 2018 Dozer Line
- Electric Transmission Line
- SPI Road
- Railroad
- Zone Break Line
- SPI Regeneration Unit

0 0.25 0.5
Miles

IMT 4 GIS
9/17/2020 @ 22:06
NAD83
Contour Interval = 80 ft

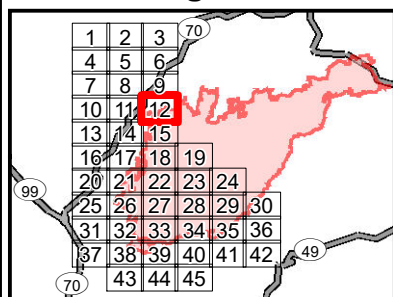
**USFS North Zone
Branch X
Div MM**



USFS North Zone
Branch X
Div MM
 Magee Ridge



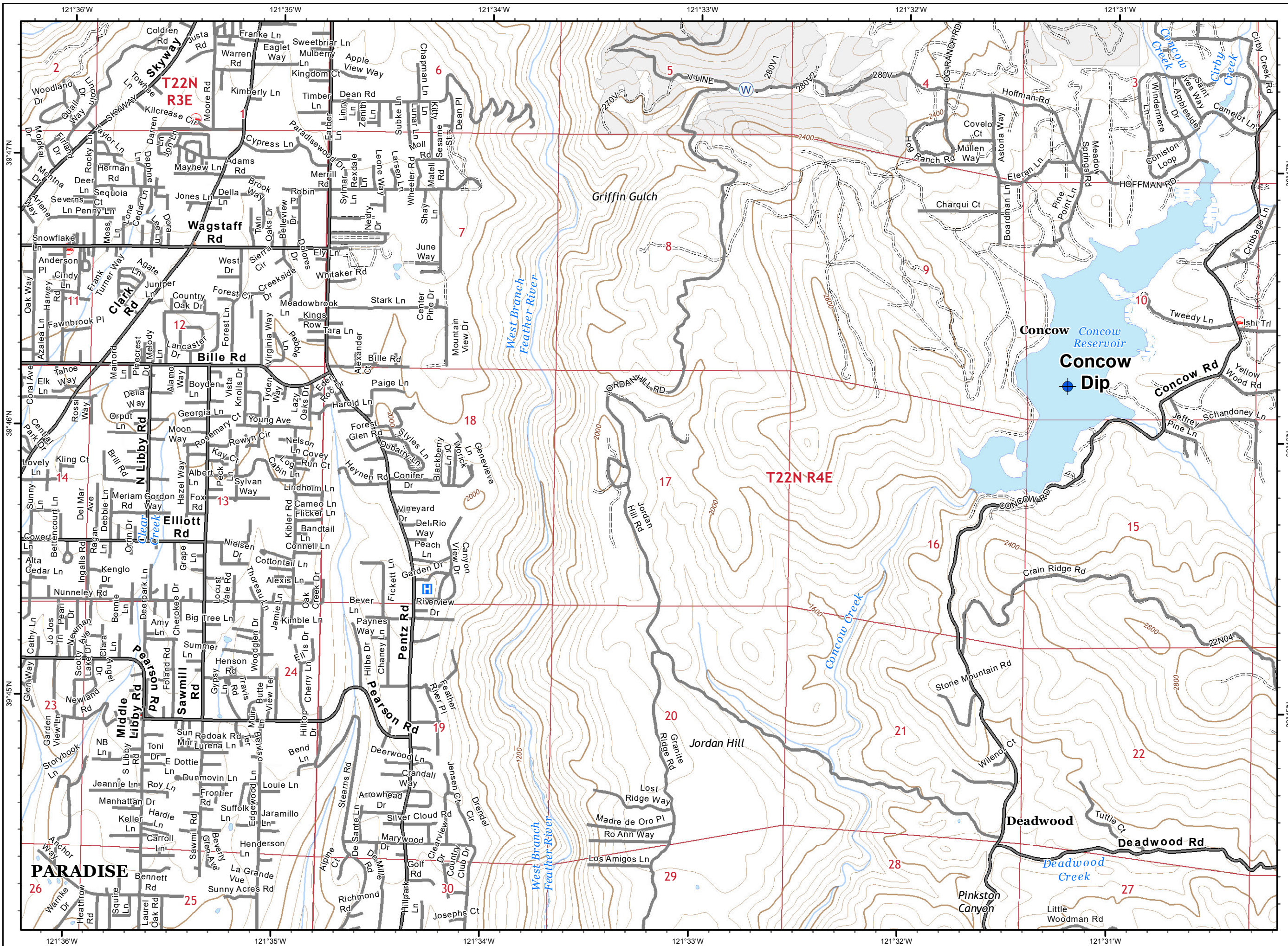
North Complex
West Zone
 CA-BTU-010751
 09/18/2020
 IAP Map
 Branch XXIII / XXV
 Page 12



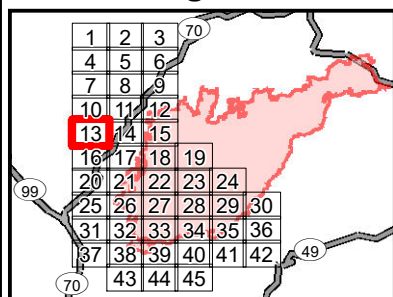
- Division
- Branch
- Zone Break
- Drop Point
- Dip Site
- Staging Area
- Water Source
- Repeater
- Mine
- Environmentally Sensitive Area
- Weather Unit
- Completed Line
- Uncontrolled Fire Edge
- Road as Line
- Completed Hand Line
- Completed Dozer Line
- Proposed Dozer Line
- 2018 Dozer Line
- Electric Transmission Line
- SPI Road
- Railroad
- Zone Break Line
- SPI Regeneration Unit

0 0.25 0.5
 Miles

IMT 4 GIS
 9/17/2020 @ 22:07
 NAD83
 Contour Interval = 80 ft



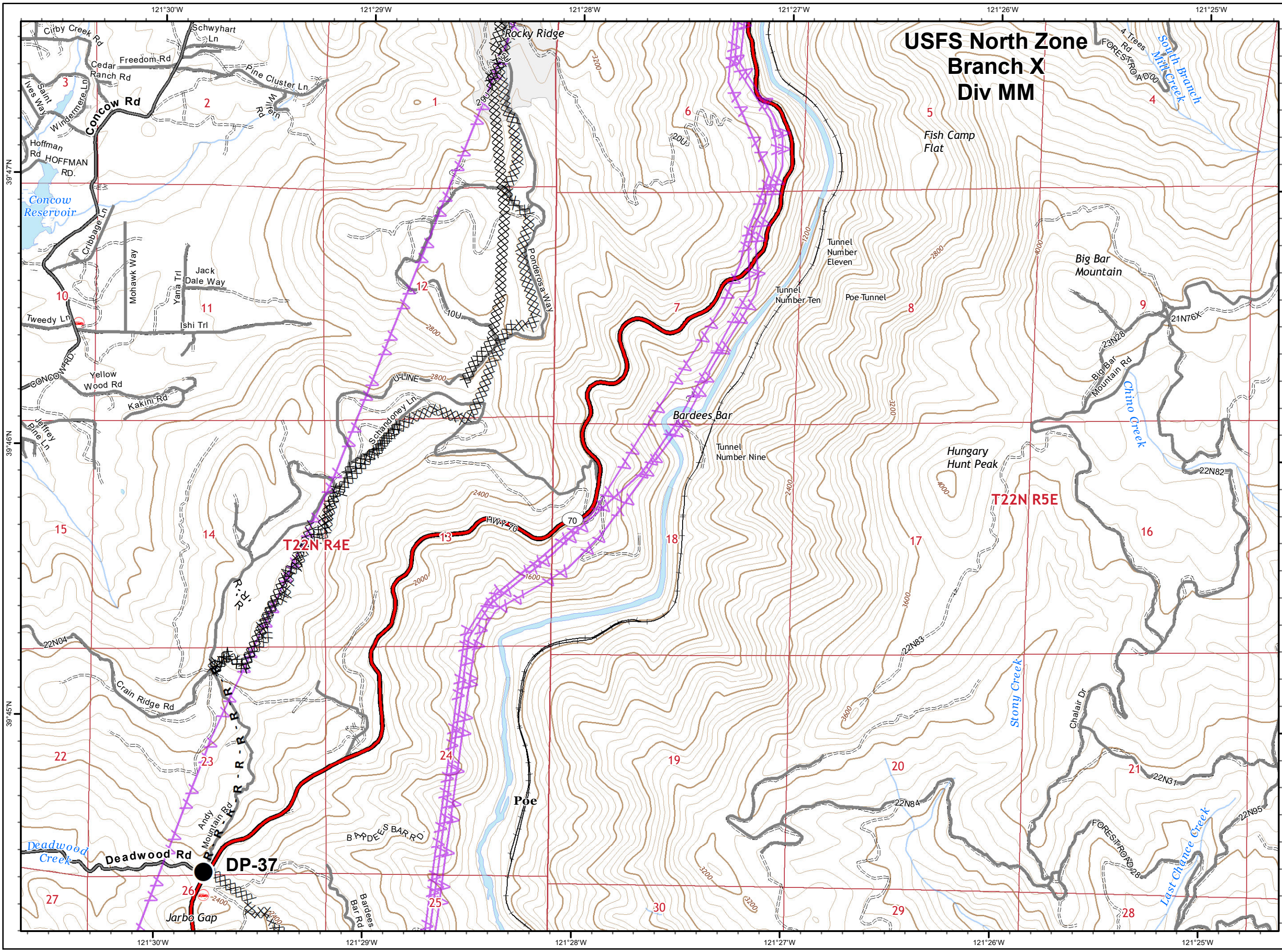
**North Complex
West Zone**
CA-BTU-010751
09/18/2020
IAP Map
Branch XXIII / XXV
Page 13



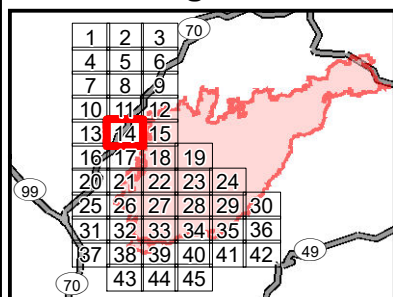
- Division
- Branch
- Zone Break
- Drop Point
- Dip Site
- Staging Area
- Water Source
- Repeater
- Mine
- Environmentally Sensitive Area
- Weather Unit
- Completed Line
- Uncontrolled Fire Edge
- Road as Line
- Completed Hand Line
- Completed Dozer Line
- Proposed Dozer Line
- 2018 Dozer Line
- Electric Transmission Line
- SPI Road
- Railroad
- Zone Break Line
- SPI Regeneration Unit

0 0.25 0.5
Miles

IMT 4 GIS
9/17/2020 @ 22:09
NAD83
Contour Interval = 80 ft



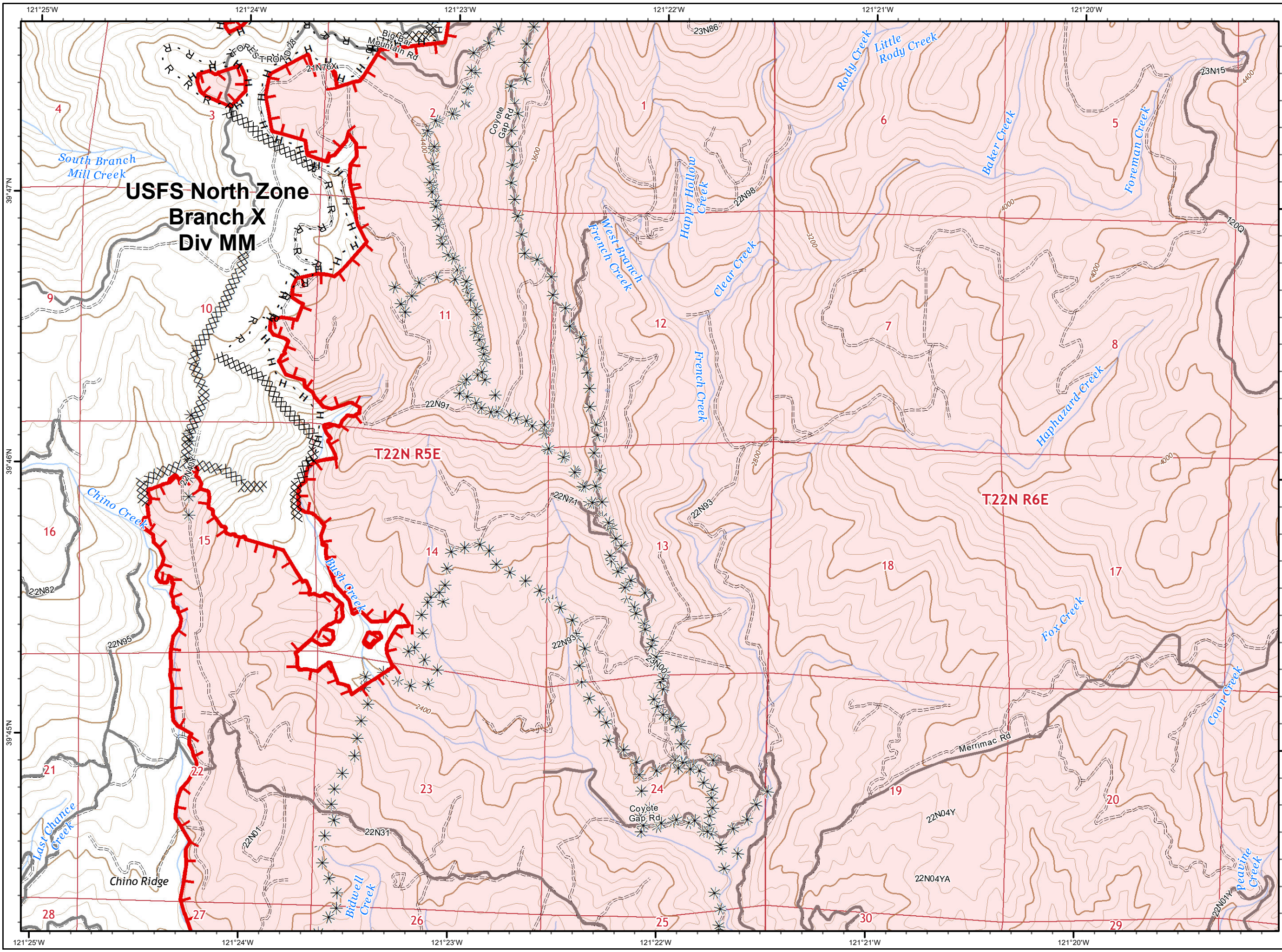
**North Complex
West Zone
CA-BTU-010751
09/18/2020
IAP Map
Branch XXIII / XXV
Page 14**



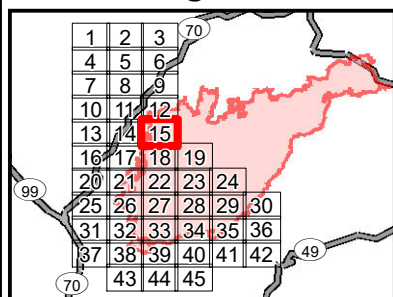
- () Division
- || Branch
- Zone Break
- Drop Point
- Dip Site
- (S) Staging Area
- (W) Water Source
- (R) Repeater
- ⚡ Mine
- ⚠ Environmentally Sensitive Area
- WX Weather Unit
- Completed Line
- ┌ Uncontrolled Fire Edge
- R - Road as Line
- H - Completed Hand Line
- XXXXX Completed Dozer Line
- X• Proposed Dozer Line
- * * 2018 Dozer Line
- Electric Transmission Line
- SPI Road
- Railroad
- Zone Break Line
- SPI Regeneration Unit

0 0.25 0.5
Miles


IMT 4 GIS
9/17/2020 @ 22:10
NAD83
Contour Interval = 80 ft



**North Complex
West Zone
CA-BTU-010751
09/18/2020
IAP Map
Branch XXIII / XXV
Page 15**

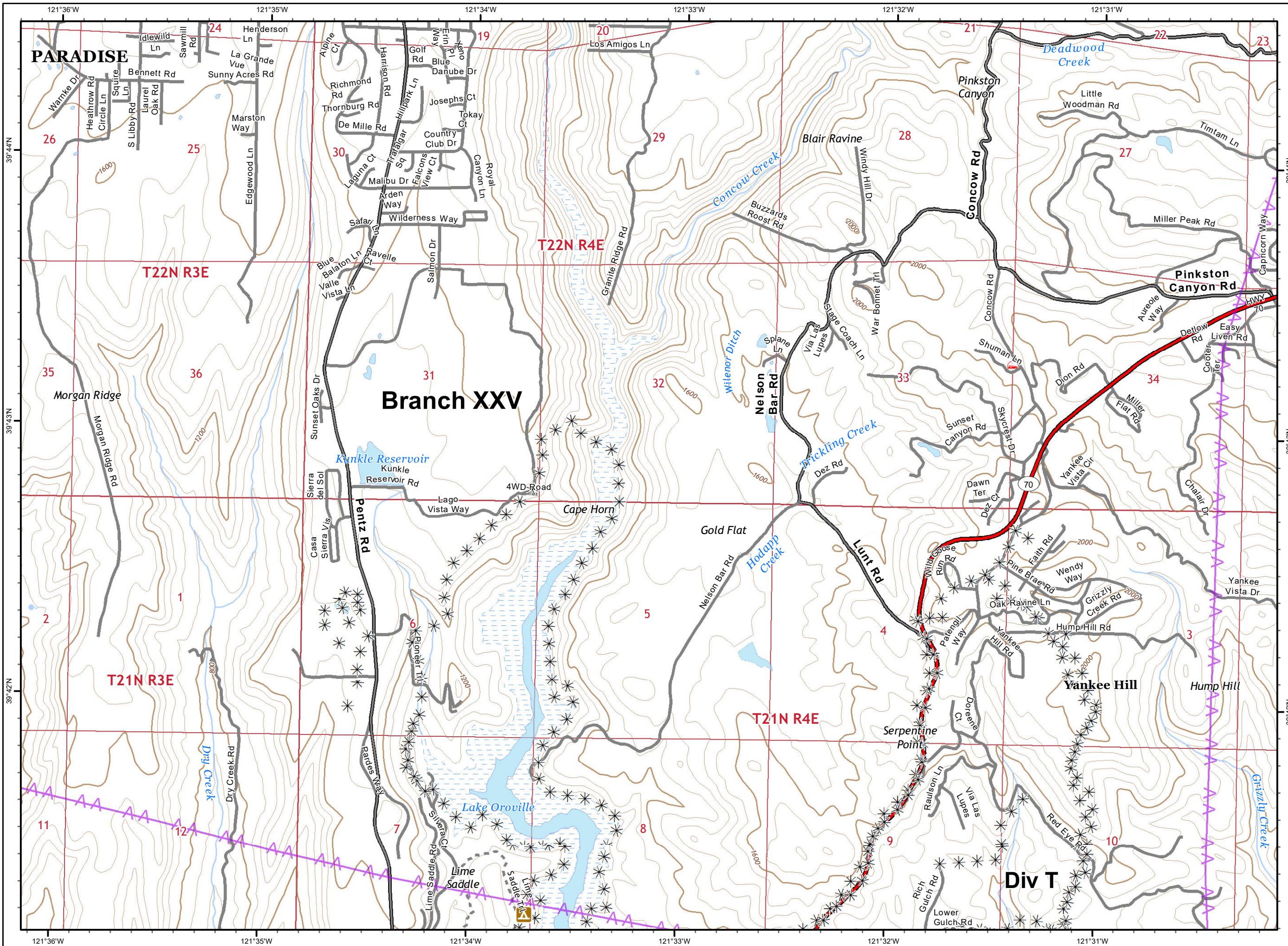


- Division
- Branch
- Zone Break
- Drop Point
- Dip Site
- Staging Area
- Water Source
- Repeater
- Mine
- Environmentally Sensitive Area
- Weather Unit
- Completed Line
- Uncontrolled Fire Edge
- Road as Line
- Completed Hand Line
- Completed Dozer Line
- Proposed Dozer Line
- 2018 Dozer Line
- Electric Transmission Line
- SPI Road
- Railroad
- Zone Break Line
- SPI Regeneration Unit

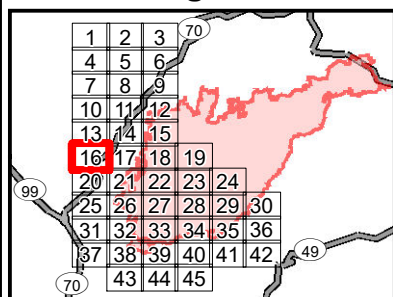


IMT 4 GIS
9/17/2020 @ 22:11
NAD83
Contour Interval = 80 ft





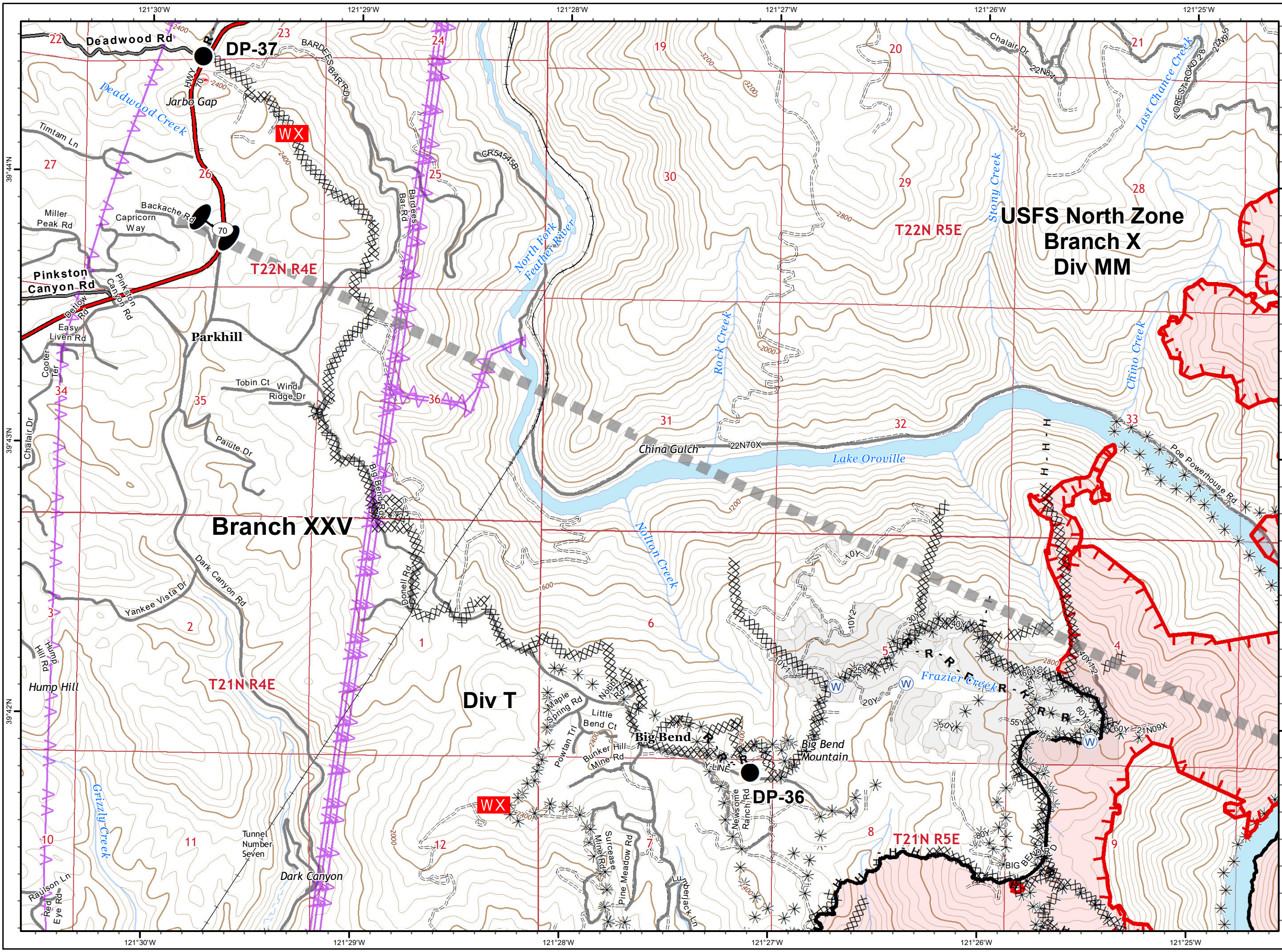
**North Complex
West Zone**
CA-BTU-010751
09/18/2020
IAP Map
Branch XXIII / XXV
Page 16



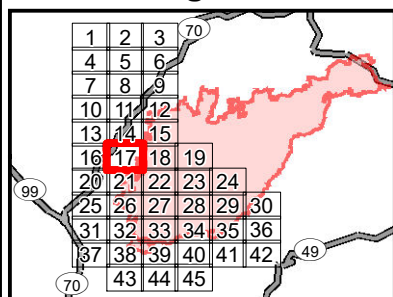
- Division
- Branch
- Zone Break
- Drop Point
- Dip Site
- Staging Area
- Water Source
- Repeater
- Mine
- Environmentally Sensitive Area
- Weather Unit
- Completed Line
- Uncontrolled Fire Edge
- Road as Line
- Completed Hand Line
- Completed Dozer Line
- Proposed Dozer Line
- 2018 Dozer Line
- Electric Transmission Line
- SPI Road
- Railroad
- Zone Break Line
- SPI Regeneration Unit

0 0.25 0.5
Miles

IMT 4 GIS
9/17/2020 @ 22:13
NAD83
Contour Interval = 80 ft



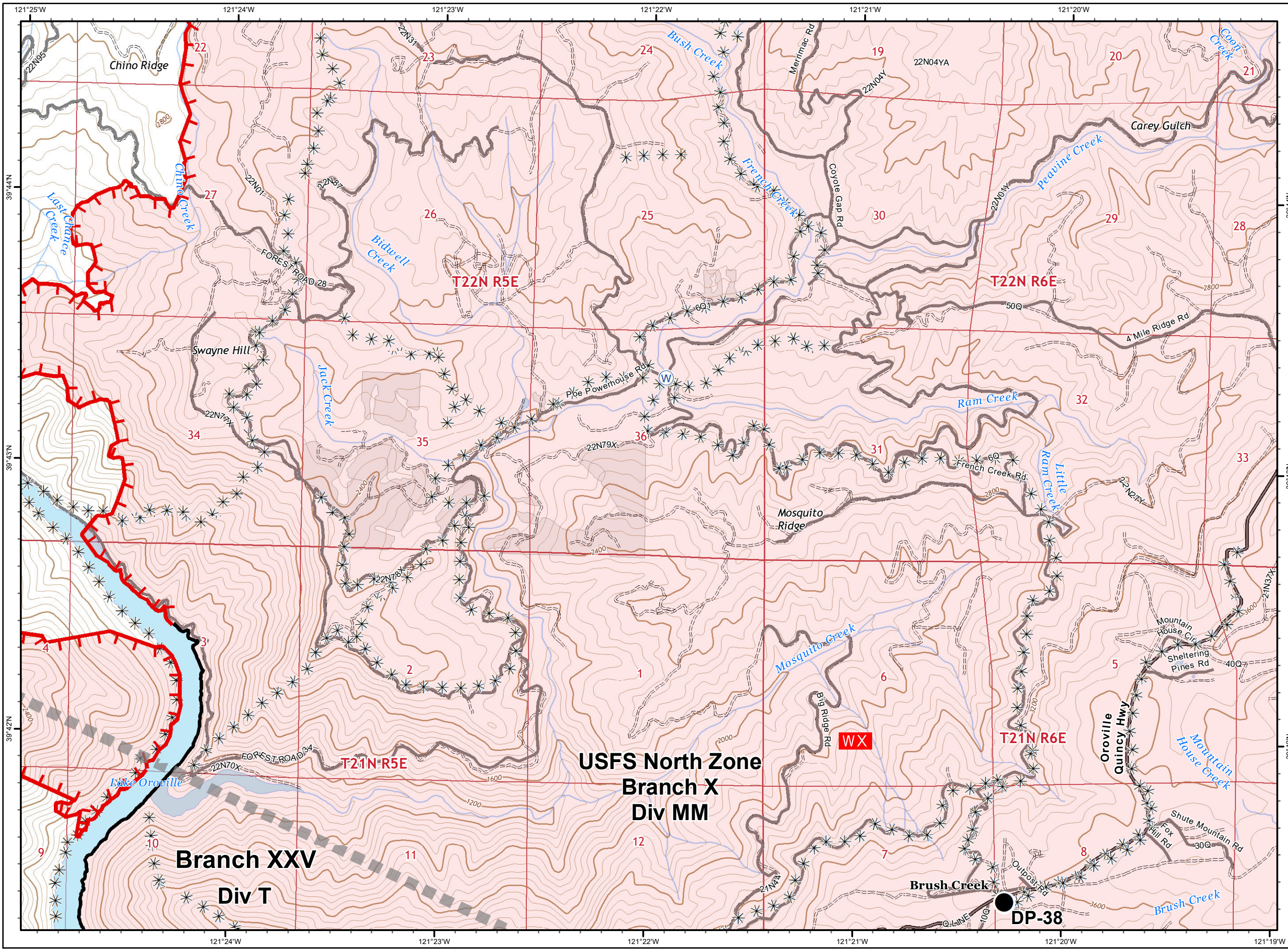
**North Complex
West Zone**
CA-BTU-010751
09/18/2020
IAP Map
Branch XXIII / XXV
Page 17



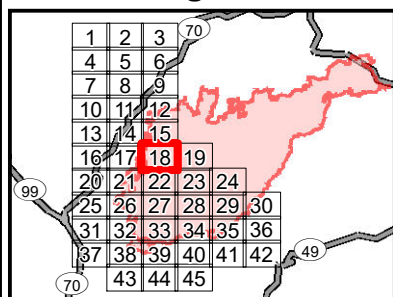
- () Division
- || Branch
- Zone Break
- Drop Point
- Dip Site
- (S) Staging Area
- (W) Water Source
- (R) Repeater
- ⚡ Mine
- ⚠ Environmentally Sensitive Area
- WX Weather Unit
- Completed Line
- ┌ Uncontrolled Fire Edge
- R - Road as Line
- H - Completed Hand Line
- XXXXX Completed Dozer Line
- X• Proposed Dozer Line
- * * 2018 Dozer Line
- Electric Transmission Line
- SPI Road
- Railroad
- Zone Break Line
- SPI Regeneration Unit

0 0.25 0.5
Miles

IMT 4 GIS
9/17/2020 @ 22:15
NAD83
Contour Interval = 80 ft



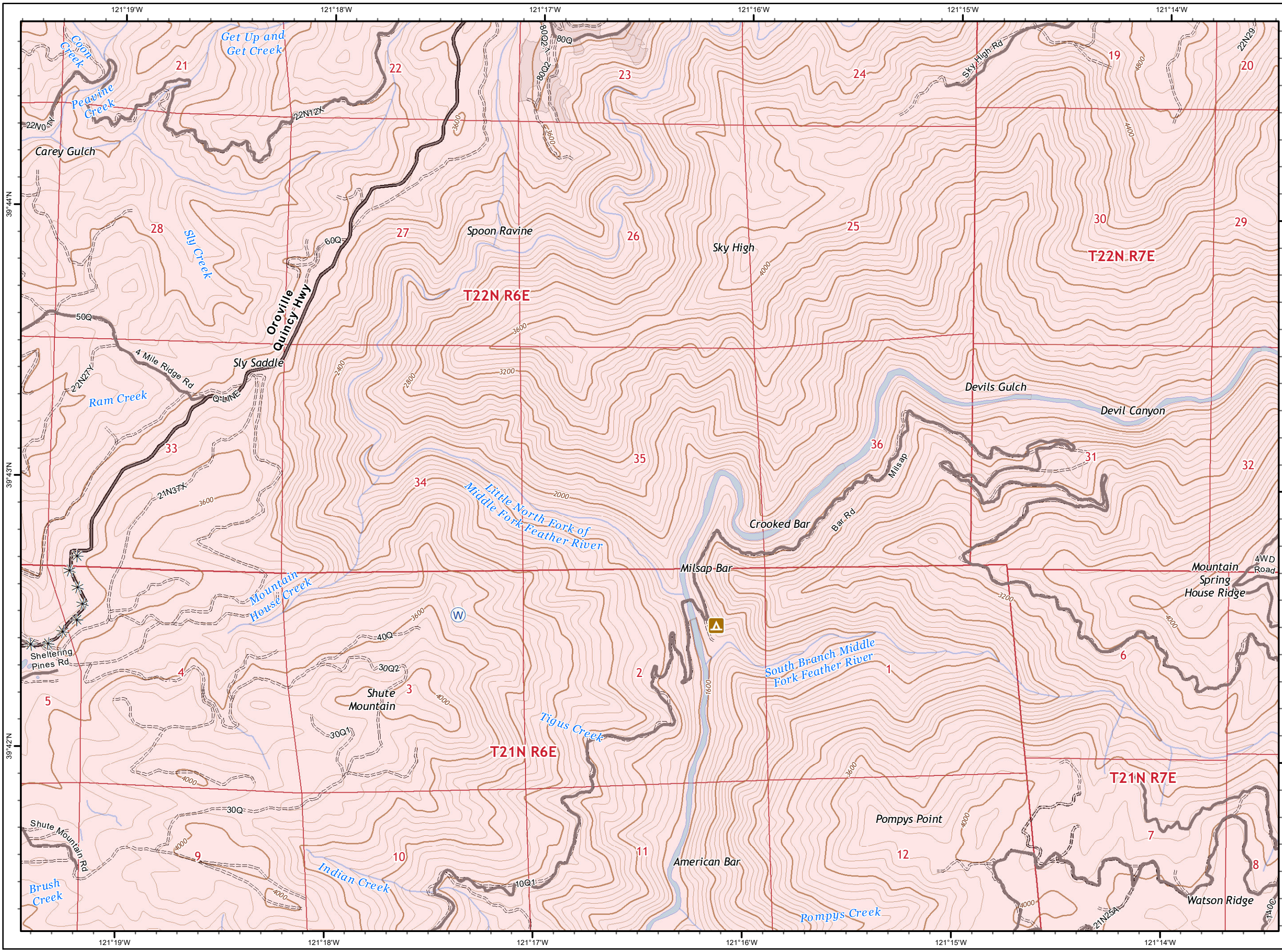
**North Complex
West Zone**
CA-BTU-010751
09/18/2020
IAP Map
Branch XXIII / XXV
Page 18



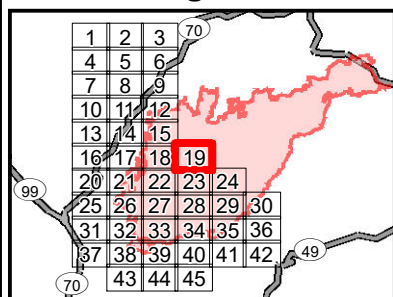
- Division
- Branch
- Zone Break
- Drop Point
- Dip Site
- Staging Area
- Water Source
- Repeater
- Mine
- Environmentally Sensitive Area
- Weather Unit
- Completed Line
- Uncontrolled Fire Edge
- R - Road as Line
- H - Completed Hand Line
- Completed Dozer Line
- Proposed Dozer Line
- 2018 Dozer Line
- Electric Transmission Line
- SPI Road
- Railroad
- Zone Break Line
- SPI Regeneration Unit

0 0.25 0.5
Miles

IMT 4 GIS
9/17/2020 @ 22:16
NAD83
Contour Interval = 80 ft



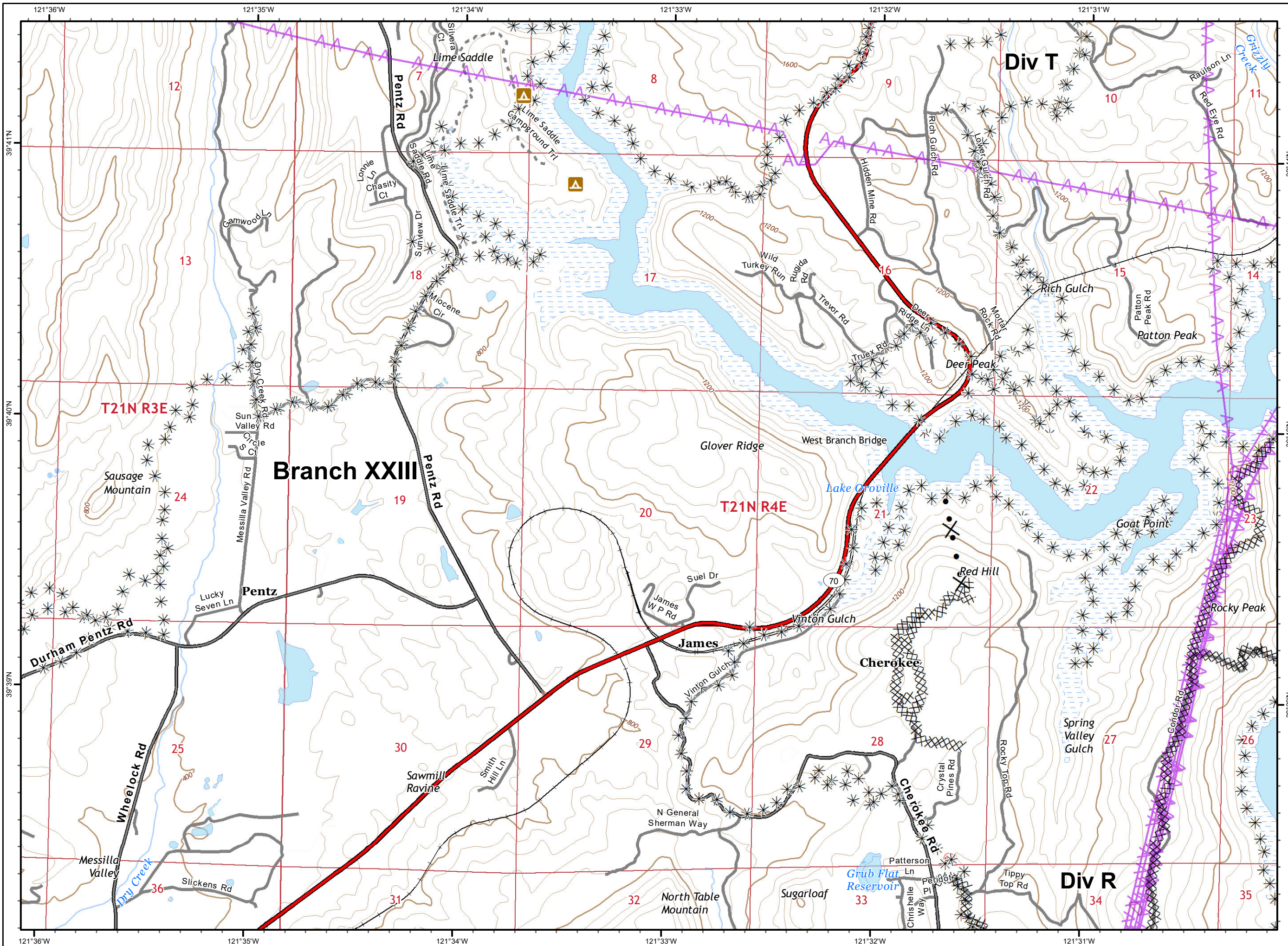
**North Complex
West Zone
CA-BTU-010751
09/18/2020
IAP Map
Branch XXIII / XXV
Page 19**



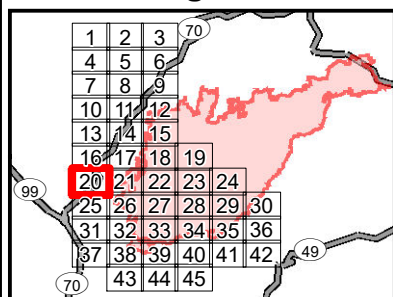
- Division
- Branch
- Zone Break
- Drop Point
- Dip Site
- Staging Area
- Water Source
- Repeater
- Mine
- Environmentally Sensitive Area
- Weather Unit
- Completed Line
- Uncontrolled Fire Edge
- Road as Line
- Completed Hand Line
- Completed Dozer Line
- Proposed Dozer Line
- 2018 Dozer Line
- Electric Transmission Line
- SPI Road
- Railroad
- Zone Break Line
- SPI Regeneration Unit

0 0.25 0.5
Miles

IMT 4 GIS
9/17/2020 @ 22:18
NAD83
Contour Interval = 80 ft



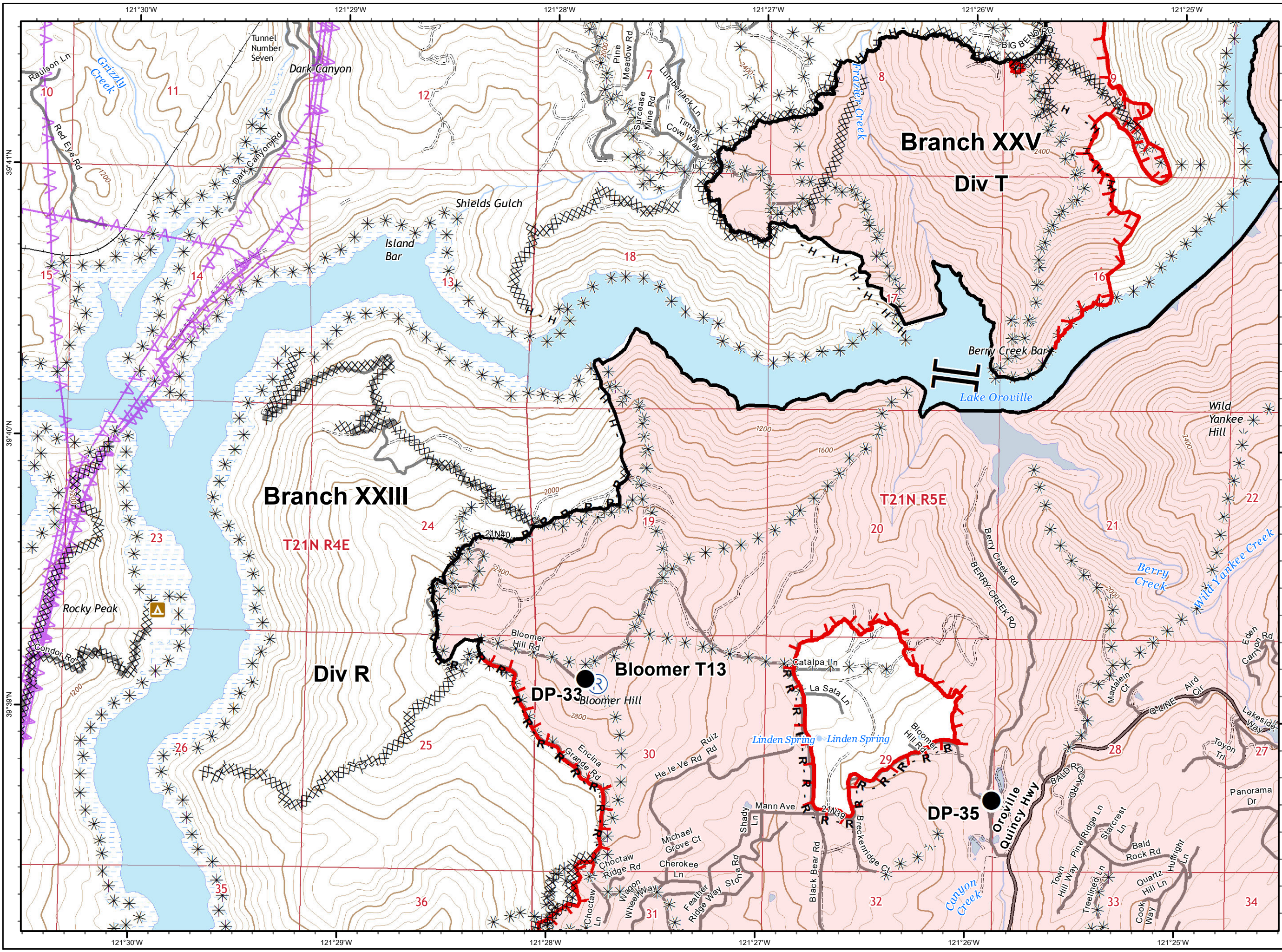
**North Complex
West Zone**
CA-BTU-010751
09/18/2020
IAP Map
Branch XXIII / XXV
Page 20



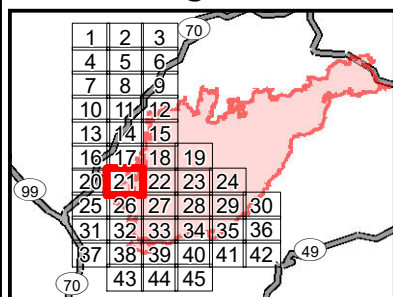
- Division
- Branch
- Zone Break
- Drop Point
- Dip Site
- Staging Area
- Water Source
- Repeater
- Mine
- Environmentally Sensitive Area
- Weather Unit
- Completed Line
- Uncontrolled Fire Edge
- Road as Line
- Completed Hand Line
- Completed Dozer Line
- Proposed Dozer Line
- 2018 Dozer Line
- Electric Transmission Line
- SPI Road
- Railroad
- Zone Break Line
- SPI Regeneration Unit

0 0.25 0.5
Miles

IMT 4 GIS
9/17/2020 @ 22:19
NAD83
Contour Interval = 80 ft



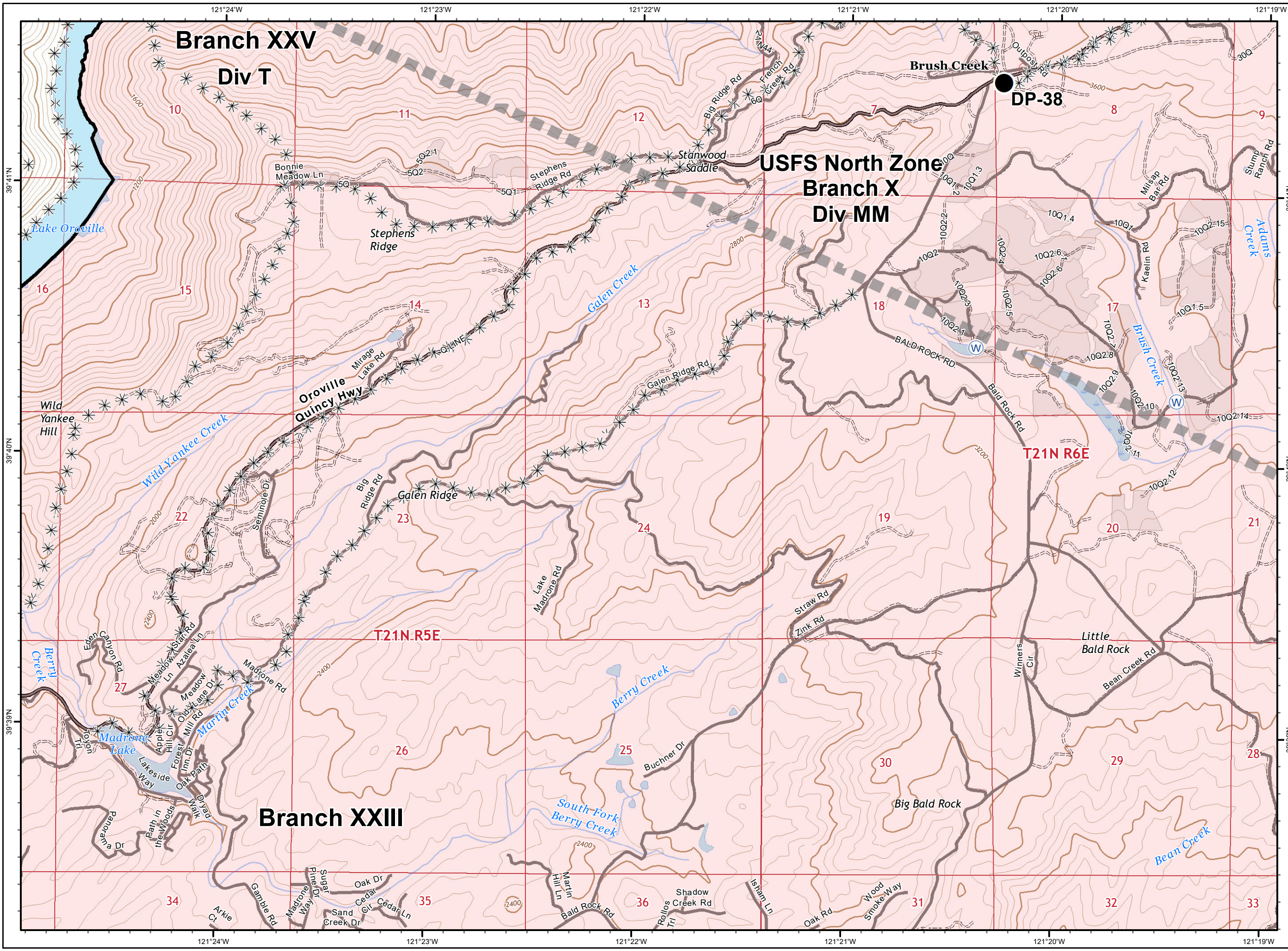
**North Complex
West Zone
CA-BTU-010751
09/18/2020
IAP Map
Branch XXIII / XXV
Page 21**



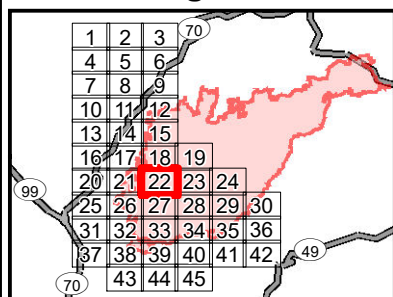
- Division
- Branch
- Zone Break
- Drop Point
- Dip Site
- Staging Area
- Water Source
- Repeater
- Mine
- Environmentally Sensitive Area
- Weather Unit
- Completed Line
- Uncontrolled Fire Edge
- R - Road as Line
- H - Completed Hand Line
- Completed Dozer Line
- Proposed Dozer Line
- 2018 Dozer Line
- Electric Transmission Line
- SPI Road
- Railroad
- Zone Break Line
- SPI Regeneration Unit

0 0.25 0.5
Miles

IMT 4 GIS
9/17/2020 @ 22:21
NAD83
Contour Interval = 80 ft



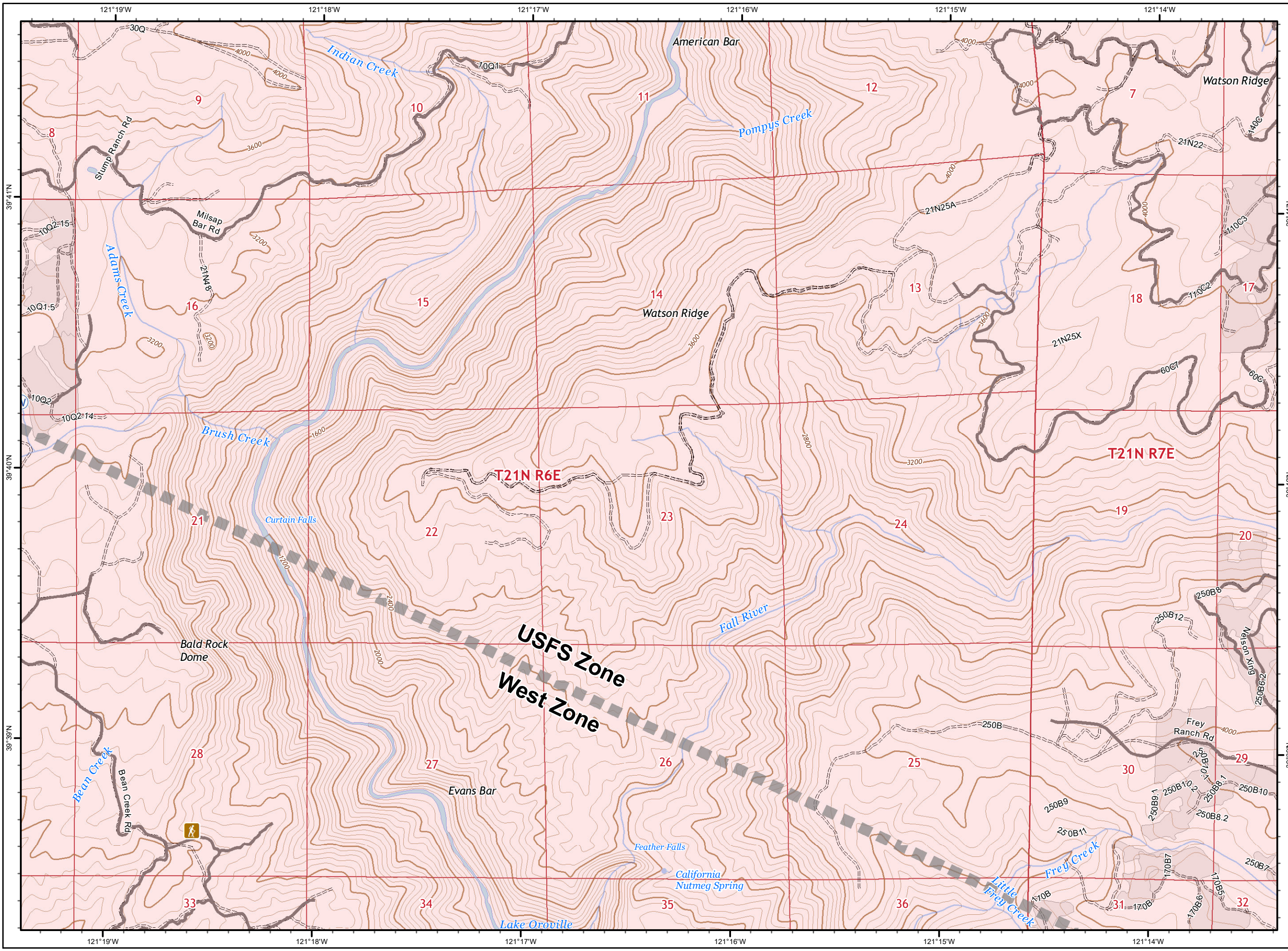
**North Complex
West Zone
CA-BTU-010751
09/18/2020
IAP Map
Branch XXIII / XXV
Page 22**



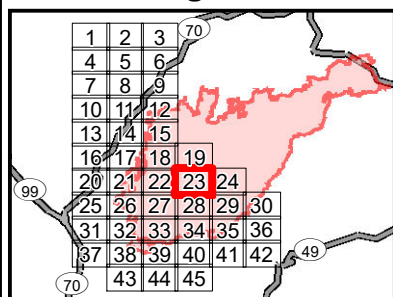
- Division
- Branch
- Zone Break
- Drop Point
- Dip Site
- Staging Area
- Water Source
- Repeater
- Mine
- Environmentally Sensitive Area
- Weather Unit
- Completed Line
- Uncontrolled Fire Edge
- R - Road as Line
- H - Completed Hand Line
- Completed Dozer Line
- Proposed Dozer Line
- 2018 Dozer Line
- Electric Transmission Line
- SPI Road
- Railroad
- Zone Break Line
- SPI Regeneration Unit

0 0.25 0.5
Miles

IMT 4 GIS
9/17/2020 @ 22:22
NAD83
Contour Interval = 80 ft



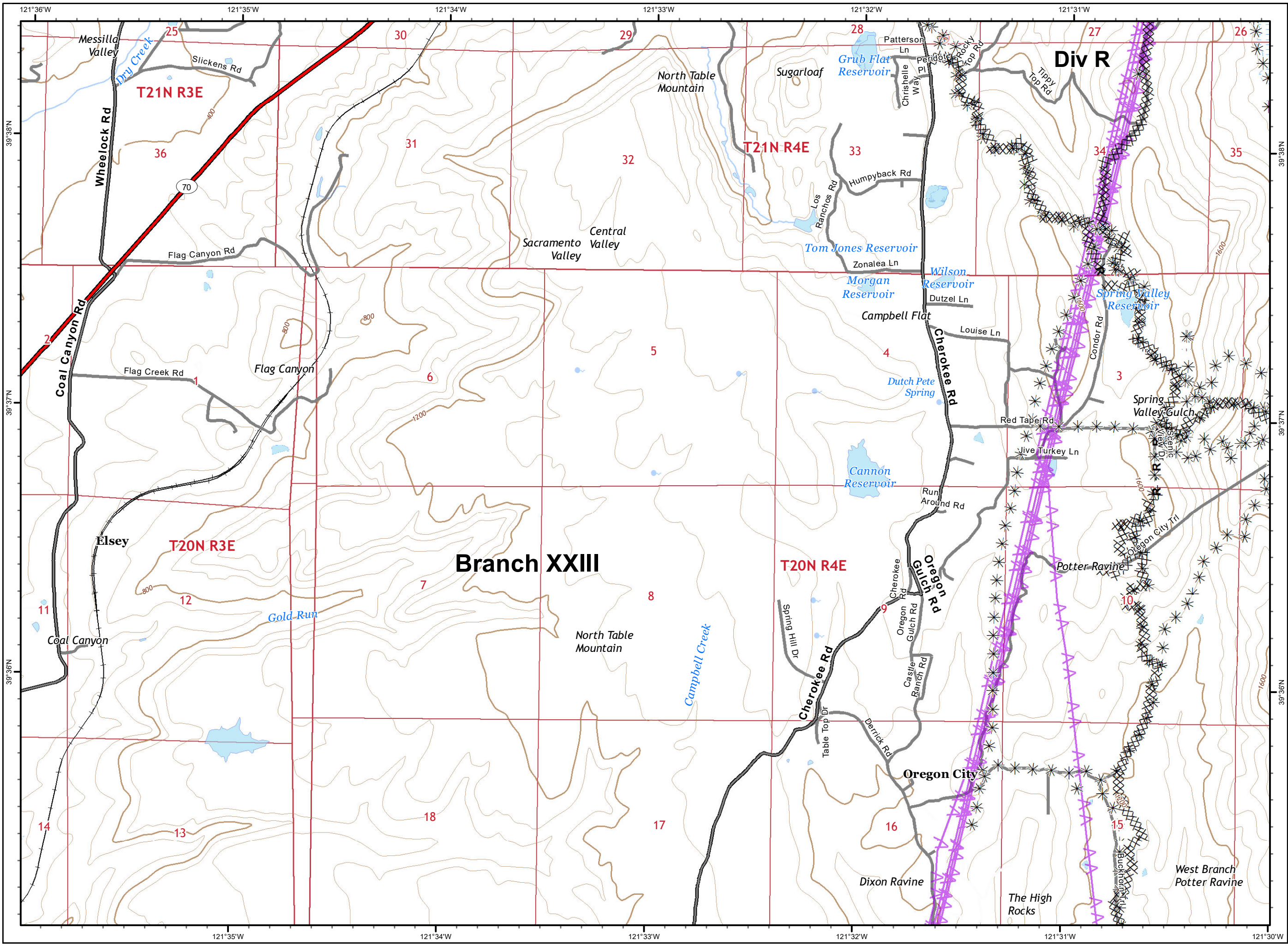
**North Complex
West Zone
CA-BTU-010751
09/18/2020
IAP Map
Branch XXIII / XXV
Page 23**



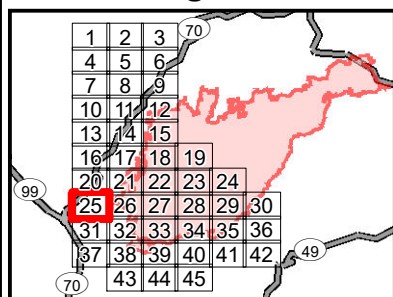
- Division
- Branch
- Zone Break
- Drop Point
- Dip Site
- Staging Area
- Water Source
- Repeater
- Mine
- Environmentally Sensitive Area
- Weather Unit
- Completed Line
- Uncontrolled Fire Edge
- R - Road as Line
- H - Completed Hand Line
- Completed Dozer Line
- Proposed Dozer Line
- 2018 Dozer Line
- Electric Transmission Line
- SPI Road
- Railroad
- Zone Break Line
- SPI Regeneration Unit

0 0.25 0.5
Miles

IMT 4 GIS
9/17/2020 @ 22:23
NAD83
Contour Interval = 80 ft



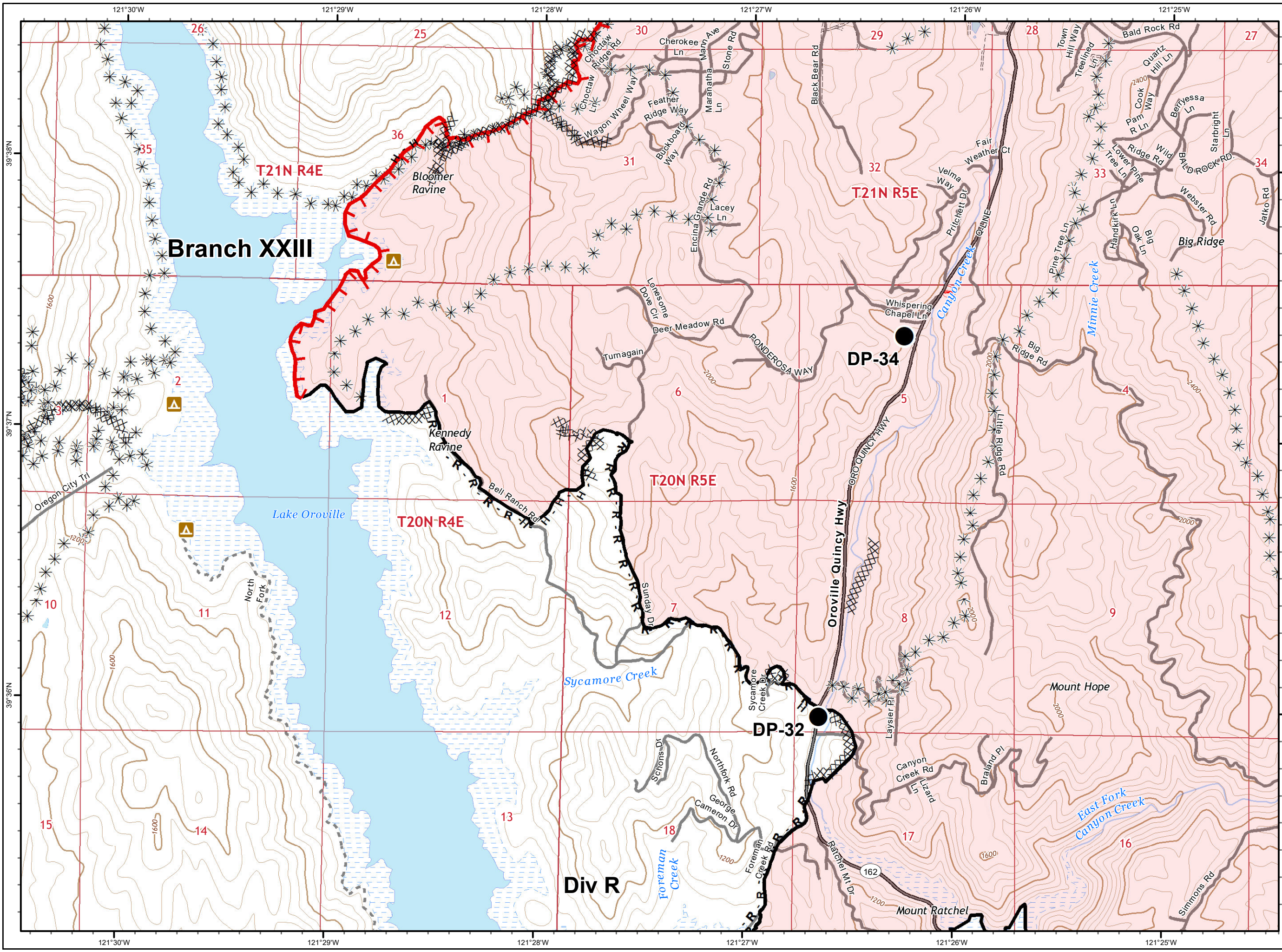
**North Complex
West Zone
CA-BTU-010751
09/18/2020
IAP Map
Branch XXIII / XXV
Page 25**



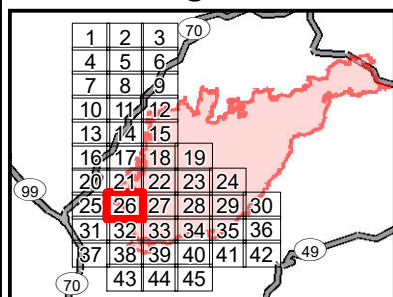
- Division
- Branch
- Zone Break
- Drop Point
- Dip Site
- Staging Area
- Water Source
- Repeater
- Mine
- Environmentally Sensitive Area
- Weather Unit
- Completed Line
- Uncontrolled Fire Edge
- Road as Line
- Completed Hand Line
- Completed Dozer Line
- Proposed Dozer Line
- 2018 Dozer Line
- Electric Transmission Line
- SPI Road
- Railroad
- Zone Break Line
- SPI Regeneration Unit

0 0.25 0.5
Miles

IMT 4 GIS
9/17/2020 @ 22:25
NAD83
Contour Interval = 80 ft



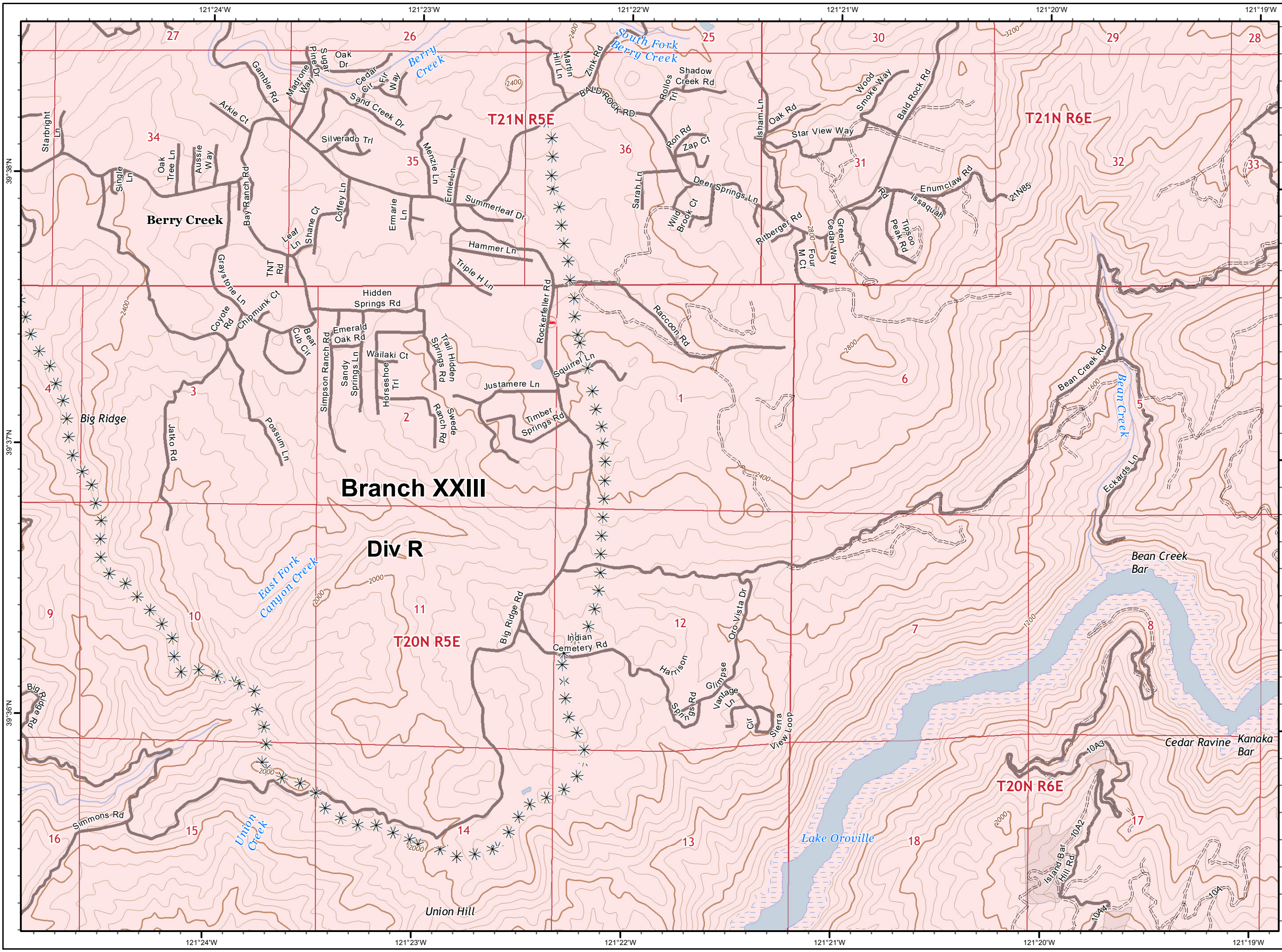
**North Complex
West Zone
CA-BTU-010751
09/18/2020
IAP Map
Branch XXIII / XXV
Page 26**



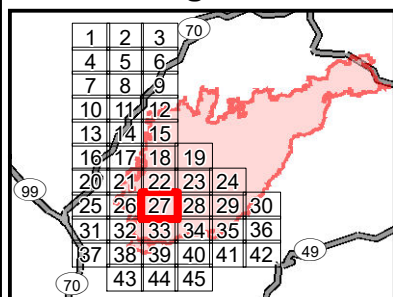
- Division
- Branch
- Zone Break
- Drop Point
- Dip Site
- Staging Area
- Water Source
- Repeater
- Mine
- Environmentally Sensitive Area
- Weather Unit
- Completed Line
- Uncontrolled Fire Edge
- R - Road as Line
- H - Completed Hand Line
- XXXXX Completed Dozer Line
- X• Proposed Dozer Line
- * 2018 Dozer Line
- Electric Transmission Line
- SPI Road
- Railroad
- Zone Break Line
- SPI Regeneration Unit

0 0.25 0.5
Miles

IMT 4 GIS
9/17/2020 @ 22:26
NAD83
Contour Interval = 80 ft



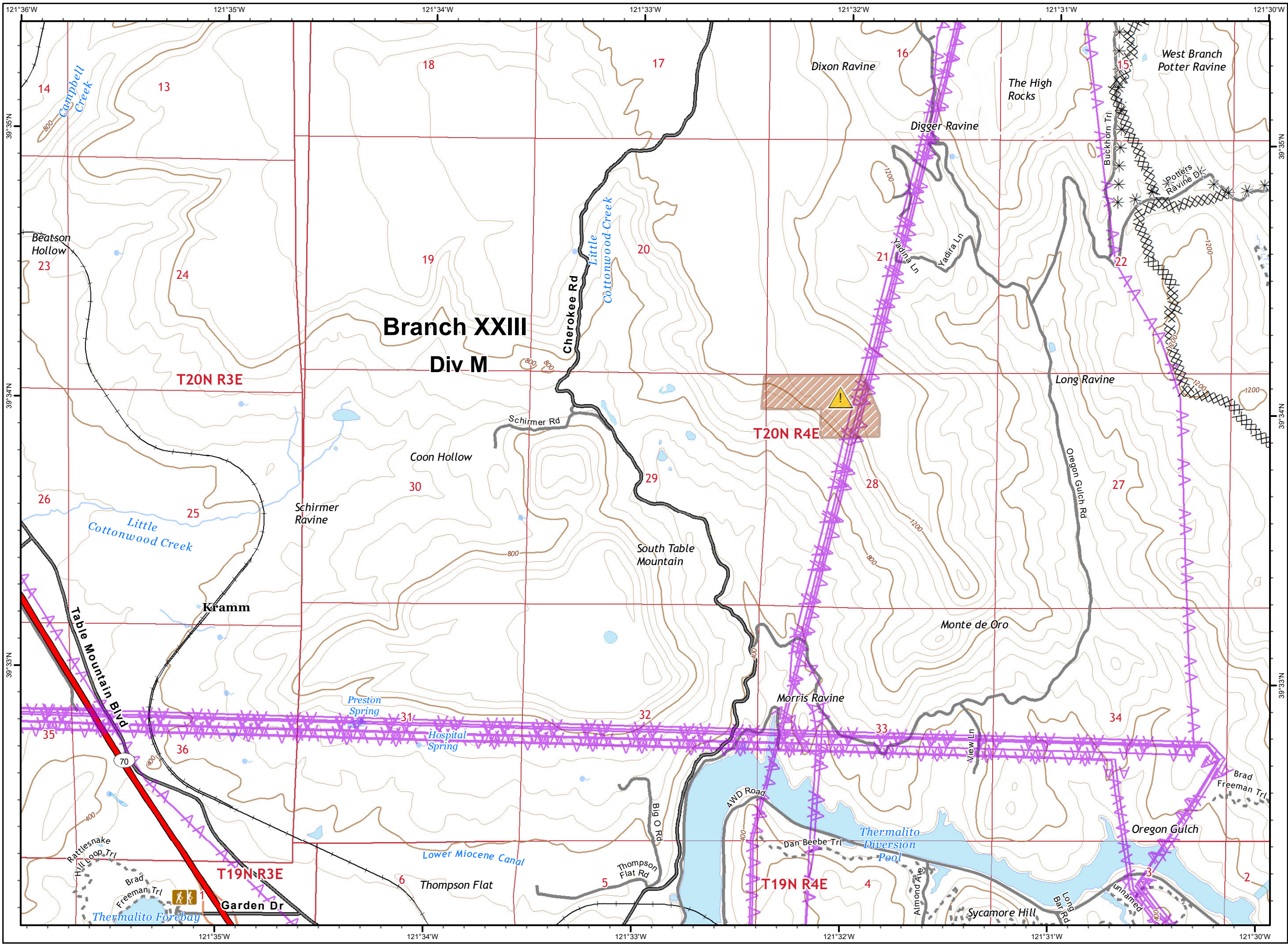
**North Complex
West Zone
CA-BTU-010751
09/18/2020
IAP Map
Branch XXIII / XXV
Page 27**



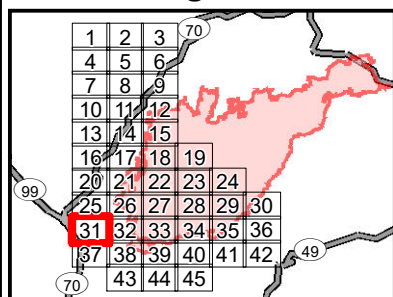
- Division
- Branch
- Zone Break
- Drop Point
- Dip Site
- Staging Area
- Water Source
- Repeater
- Mine
- Environmentally Sensitive Area
- Weather Unit
- Completed Line
- Uncontrolled Fire Edge
- R - Road as Line
- H - Completed Hand Line
- Completed Dozer Line
- Proposed Dozer Line
- 2018 Dozer Line
- Electric Transmission Line
- SPI Road
- Railroad
- Zone Break Line
- SPI Regeneration Unit

0 0.25 0.5
Miles

IMT 4 GIS
9/17/2020 @ 22:27
NAD83
Contour Interval = 80 ft



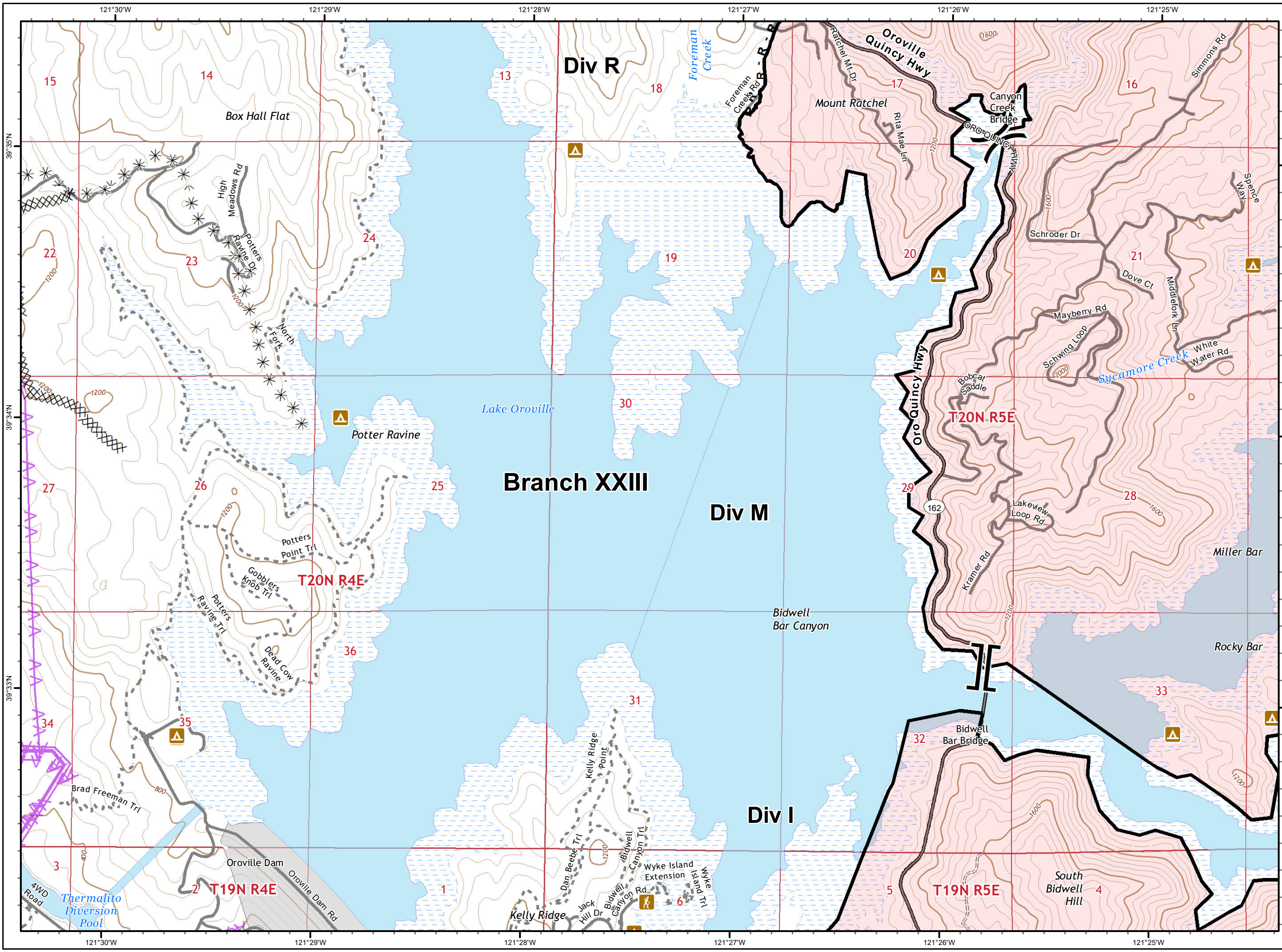
**North Complex
West Zone
CA-BTU-010751
09/18/2020
IAP Map
Branch XXIII / XXV
Page 31**



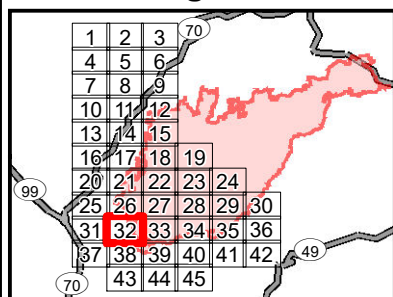
- () Division
- || Branch
- Zone Break
- Drop Point
- Dip Site
- (S) Staging Area
- (W) Water Source
- (R) Repeater
- ⚡ Mine
- ⚠ Environmentally Sensitive Area
- WX Weather Unit
- Completed Line
- ┌ Uncontrolled Fire Edge
- R - Road as Line
- H - Completed Hand Line
- XXXXX Completed Dozer Line
- X• Proposed Dozer Line
- * * 2018 Dozer Line
- ⚡ Electric Transmission Line
- == SPI Road
- Railroad
- Zone Break Line
- ▭ SPI Regeneration Unit

0 0.25 0.5
Miles

IMT 4 GIS
9/17/2020 @ 22:28
NAD83
Contour Interval = 80 ft



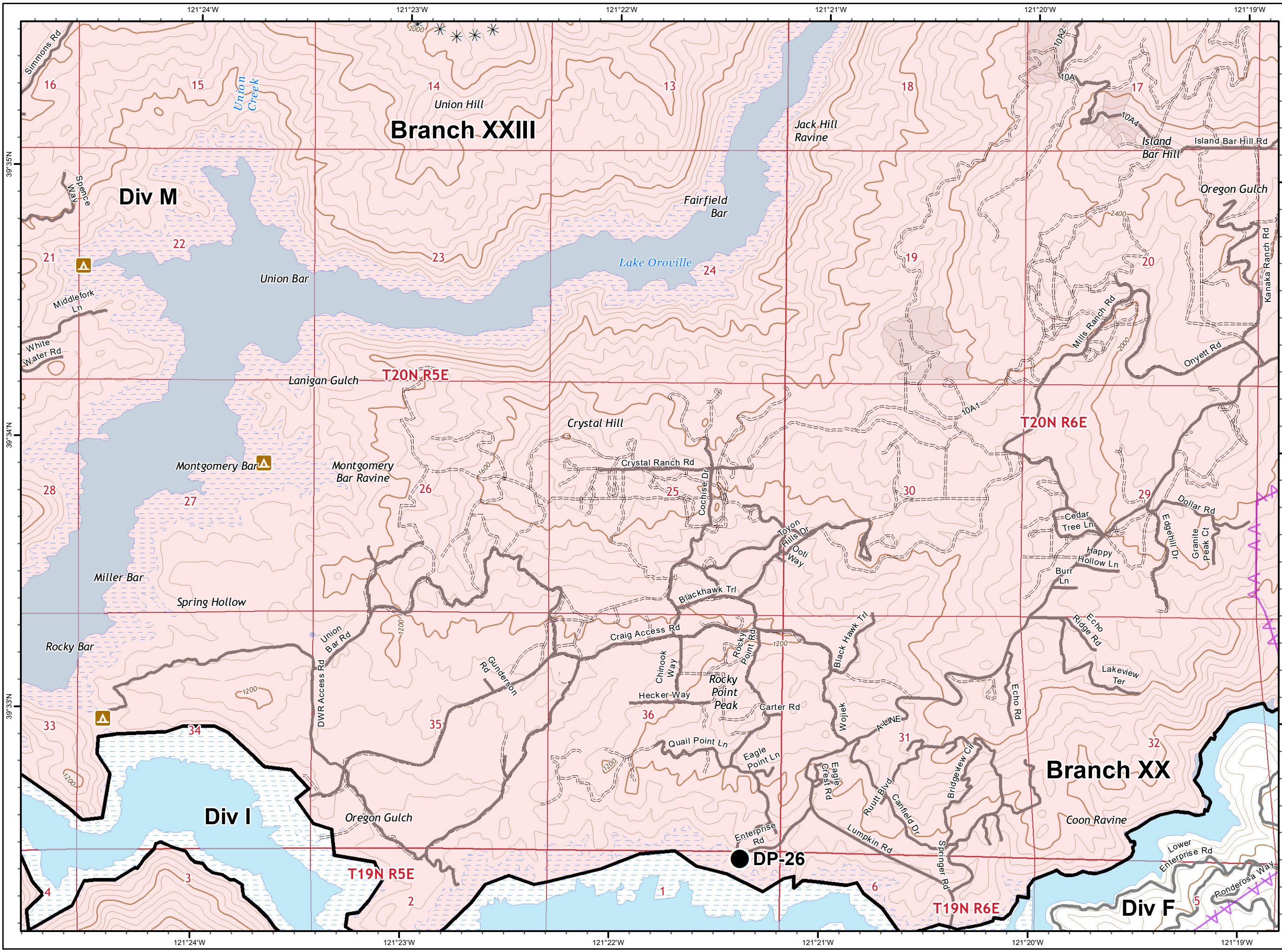
**North Complex
West Zone**
CA-BTU-010751
09/18/2020
IAP Map
Branch XXIII / XXV
Page 32



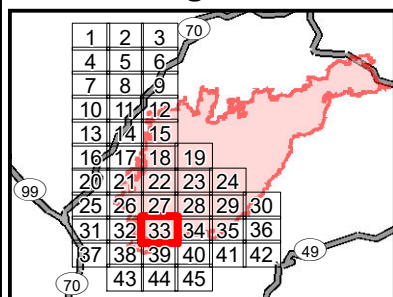
- () Division
- || Branch
- Zone Break
- Drop Point
- ⊕ Dip Site
- ⊙ Staging Area
- ⊙ Water Source
- ⊙ Repeater
- ⊙ Mine
- ⚠ Environmentally Sensitive Area
- WX Weather Unit
- Completed Line
- ┌ Uncontrolled Fire Edge
- R - Road as Line
- H - Completed Hand Line
- XXXXX Completed Dozer Line
- X• Proposed Dozer Line
- * * 2018 Dozer Line
- Electric Transmission Line
- SPI Road
- Railroad
- Zone Break Line
- SPI Regeneration Unit

0 0.25 0.5
Miles

IMT 4 GIS
9/17/2020 @ 22:29
NAD83
Contour Interval = 80 ft



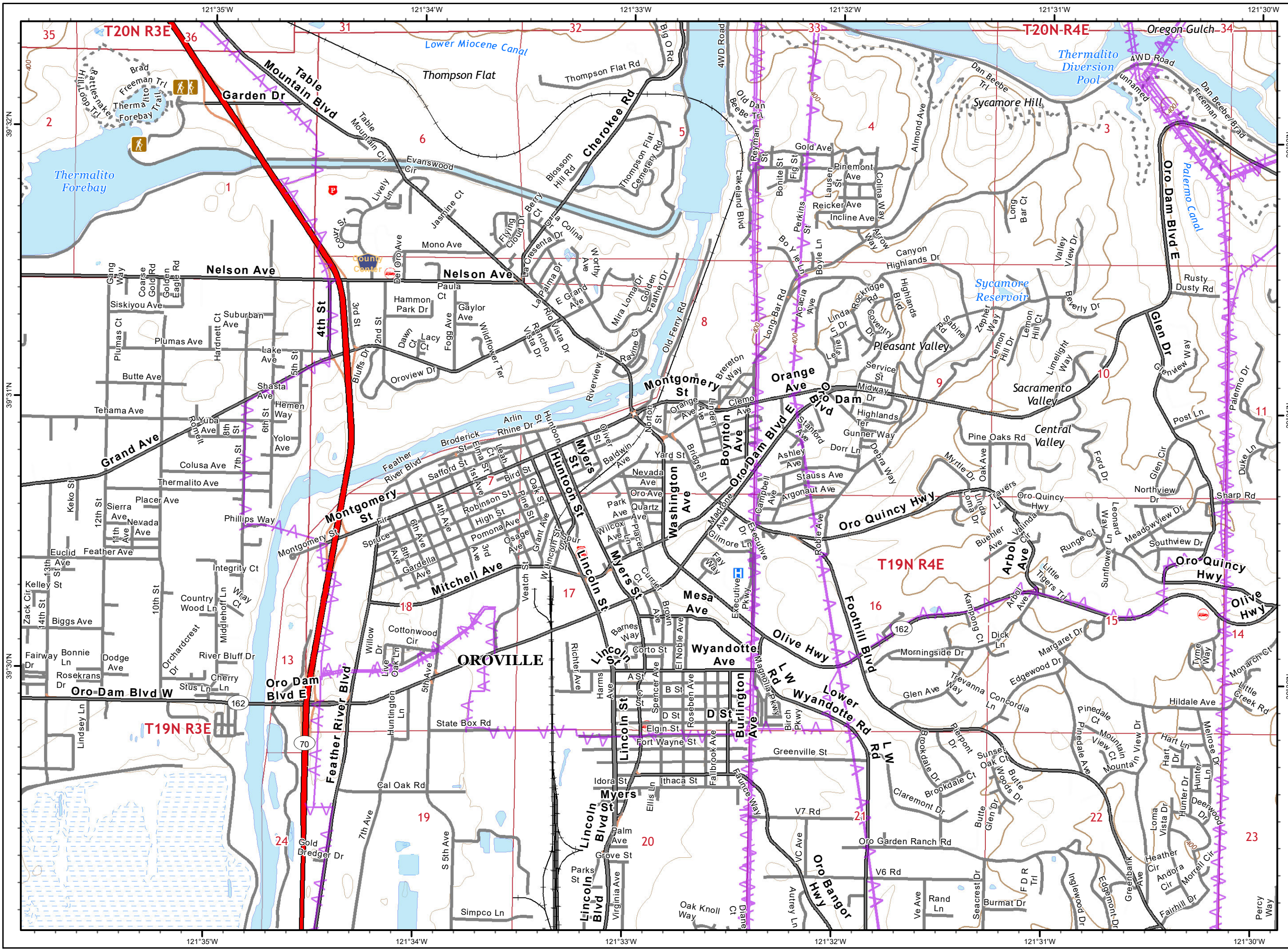
**North Complex
West Zone
CA-BTU-010751
09/18/2020
IAP Map
Branch XXIII / XXV
Page 33**



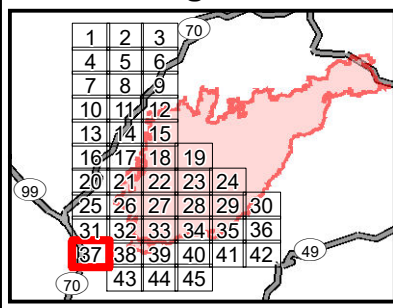
- Division
- Branch
- Zone Break
- Drop Point
- Dip Site
- Staging Area
- Water Source
- Repeater
- Mine
- Environmentally Sensitive Area
- Weather Unit
- Completed Line
- Uncontrolled Fire Edge
- R - Road as Line
- H - Completed Hand Line
- Completed Dozer Line
- Proposed Dozer Line
- 2018 Dozer Line
- Electric Transmission Line
- SPI Road
- Railroad
- Zone Break Line
- SPI Regeneration Unit

0 0.25 0.5
Miles

IMT 4 GIS
9/17/2020 @ 22:30
NAD83
Contour Interval = 80 ft



**North Complex
West Zone
CA-BTU-010751
09/18/2020
IAP Map
Branch XXIII / XXV
Page 37**

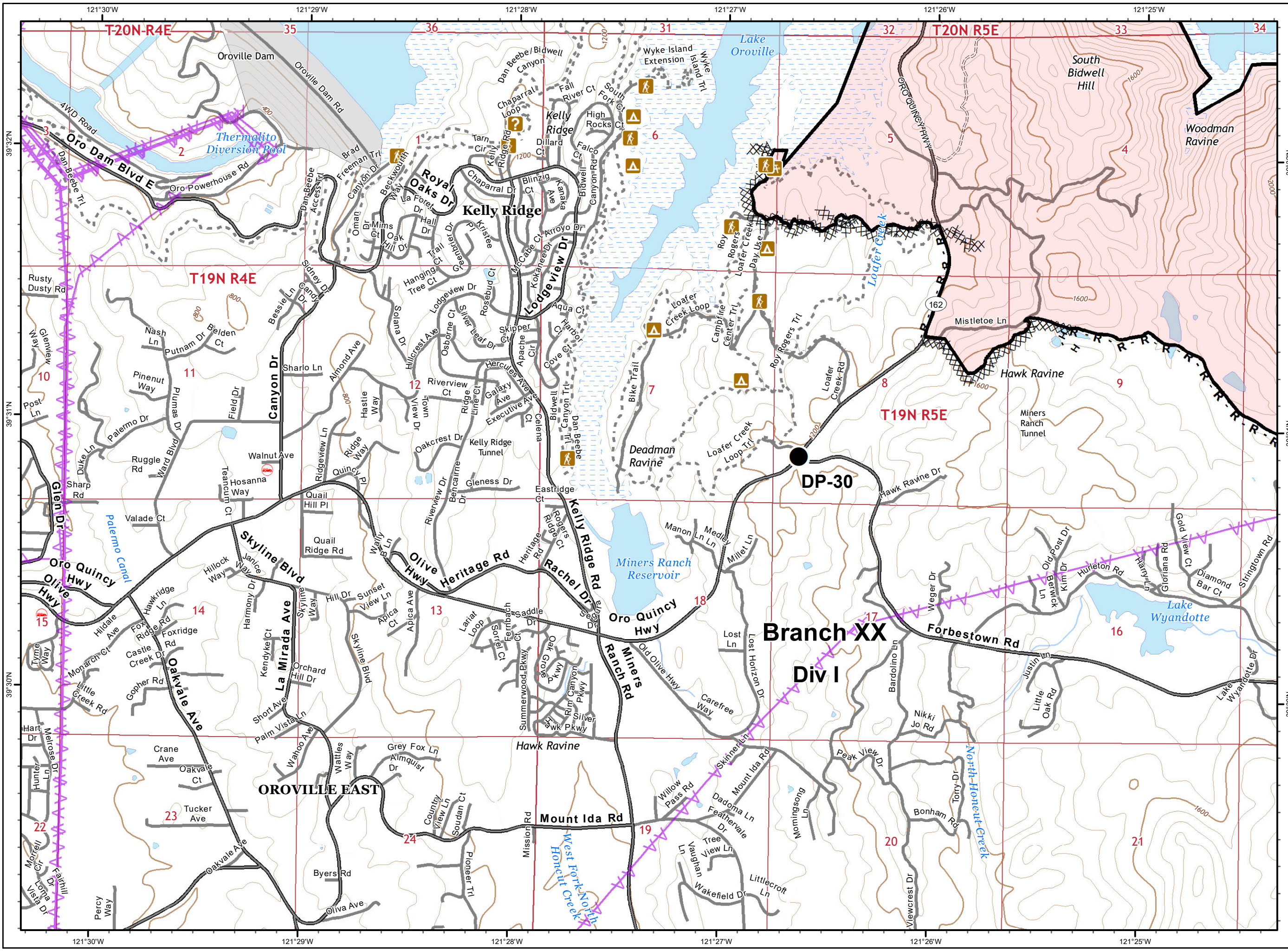


- () Division
- || Branch
- Zone Break
- Drop Point
- Dip Site
- (S) Staging Area
- (W) Water Source
- (R) Repeater
- ⚡ Mine
- ⚠ Environmentally Sensitive Area
- WX Weather Unit
- Completed Line
- ┌ Uncontrolled Fire Edge
- R - Road as Line
- H - Completed Hand Line
- XXXXX Completed Dozer Line
- X• Proposed Dozer Line
- * * 2018 Dozer Line
- ⚡ Electric Transmission Line
- SPI Road
- Railroad
- Zone Break Line
- SPI Regeneration Unit

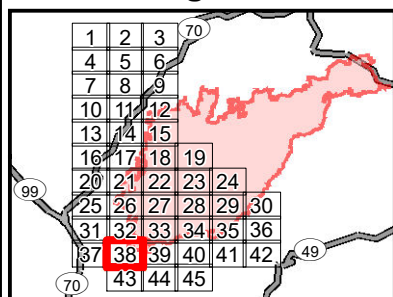
CAL FIRE logo with '4' in a circle and 'WILDLAND MANAGEMENT TEAM' text.

Scale bar: 0, 0.25, 0.5 Miles.

IMT 4 GIS
9/17/2020 @ 22:31
NAD83
Contour Interval = 80 ft



**North Complex
West Zone
CA-BTU-010751
09/18/2020
IAP Map
Branch XXIII / XXV
Page 38**



- Division
- Branch
- Zone Break
- Drop Point
- Dip Site
- Staging Area
- Water Source
- Repeater
- Mine
- Environmentally Sensitive Area
- Weather Unit
- Completed Line
- Uncontrolled Fire Edge
- Road as Line
- Completed Hand Line
- Completed Dozer Line
- Proposed Dozer Line
- 2018 Dozer Line
- Electric Transmission Line
- SPI Road
- Railroad
- Zone Break Line
- SPI Regeneration Unit

0 0.25 0.5
Miles

IMT 4 GIS
9/17/2020 @ 22:32
NAD83
Contour Interval = 80 ft