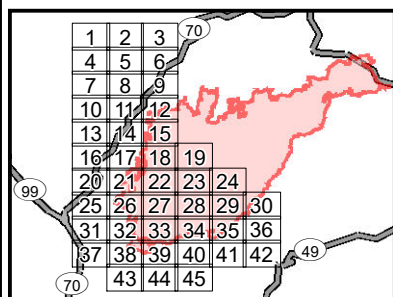


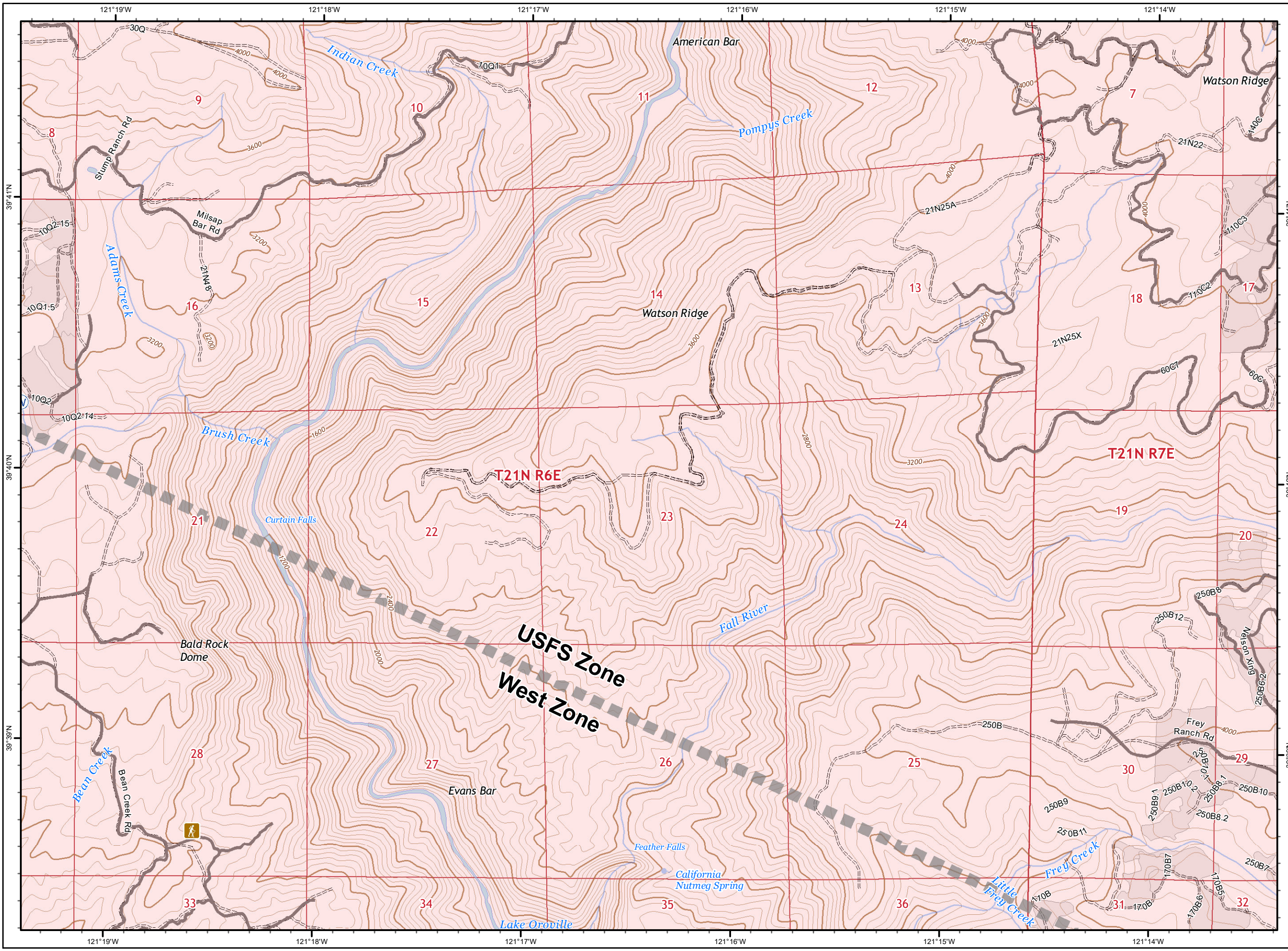
**North Complex  
West Zone  
CA-BTU-010751  
09/18/2020  
IAP Map  
Branch XX  
INDEX**



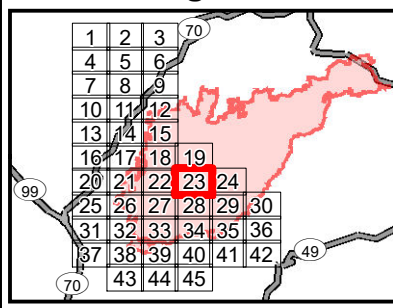
- ( ) Division
- || Branch
- Zone Break
- Drop Point
- Dip Site
- ⊙ Staging Area
- ⊙ Water Source
- ⊙ Repeater
- ⊙ Mine
- ⚠ Environmentally Sensitive Area
- WX Weather Unit
- Completed Line
- Uncontrolled Fire Edge
- R - Road as Line
- H - Completed Hand Line
- XXXXX Completed Dozer Line
- XX Proposed Dozer Line
- \* \* 2018 Dozer Line
- Electric Transmission Line
- SPI Road
- Railroad
- Zone Break Line
- SPI Regeneration Unit

0 2.75 5.5  
Miles

IMT 4 GIS  
9/17/2020 @ 22:35  
NAD83  
Contour Interval = 80 ft



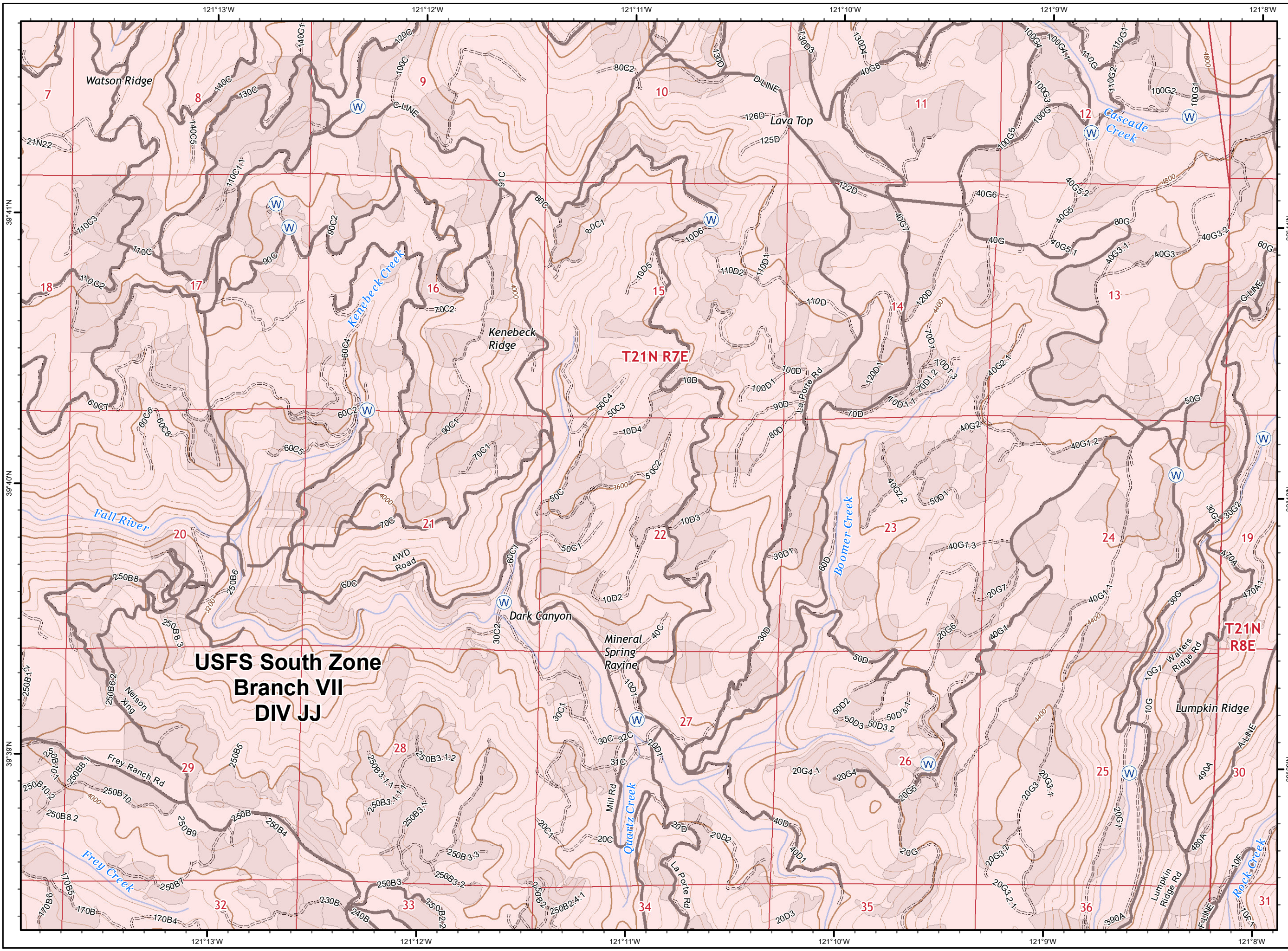
**North Complex  
West Zone  
CA-BTU-010751  
09/18/2020  
IAP Map  
Branch XX  
Page 23**



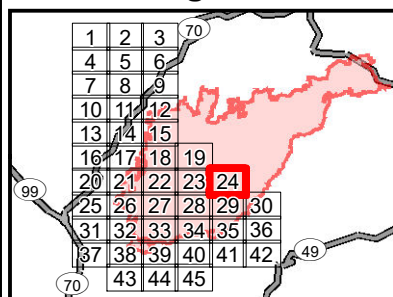
- Division
- Branch
- Zone Break
- Drop Point
- Dip Site
- Staging Area
- Water Source
- Repeater
- Mine
- Environmentally Sensitive Area
- Weather Unit
- Completed Line
- Uncontrolled Fire Edge
- R - Road as Line
- H - Completed Hand Line
- Completed Dozer Line
- Proposed Dozer Line
- 2018 Dozer Line
- Electric Transmission Line
- SPI Road
- Railroad
- Zone Break Line
- SPI Regeneration Unit

0 0.25 0.5  
Miles

IMT 4 GIS  
9/17/2020 @ 22:32  
NAD83  
Contour Interval = 80 ft



**North Complex  
West Zone  
CA-BTU-010751  
09/18/2020  
IAP Map  
Branch XX  
Page 24**



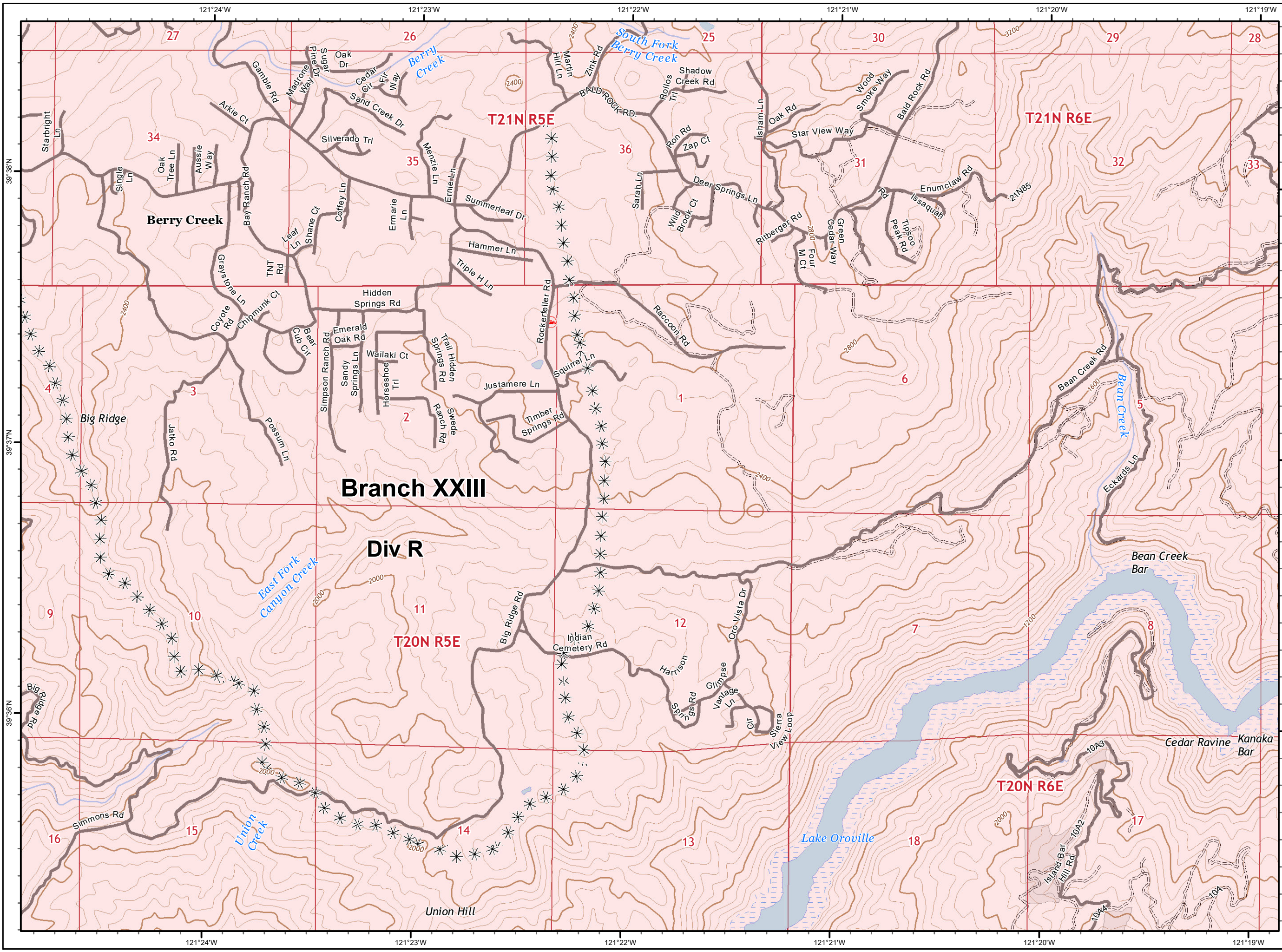
- Division
- Branch
- Zone Break
- Drop Point
- Dip Site
- Staging Area
- Water Source
- Repeater
- Mine
- Environmentally Sensitive Area
- Weather Unit
- Completed Line
- Uncontrolled Fire Edge
- R - Road as Line
- H - Completed Hand Line
- Completed Dozer Line
- Proposed Dozer Line
- 2018 Dozer Line
- Electric Transmission Line
- SPI Road
- Railroad
- Zone Break Line
- SPI Regeneration Unit

**USFS South Zone  
Branch VII  
DIV JJ**

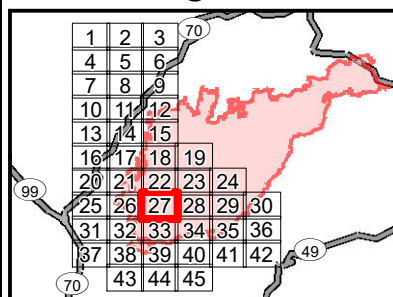
**T21N  
R8E**

0 0.25 0.5  
Miles

IMT 4 GIS  
9/17/2020 @ 22:33  
NAD83  
Contour Interval = 80 ft



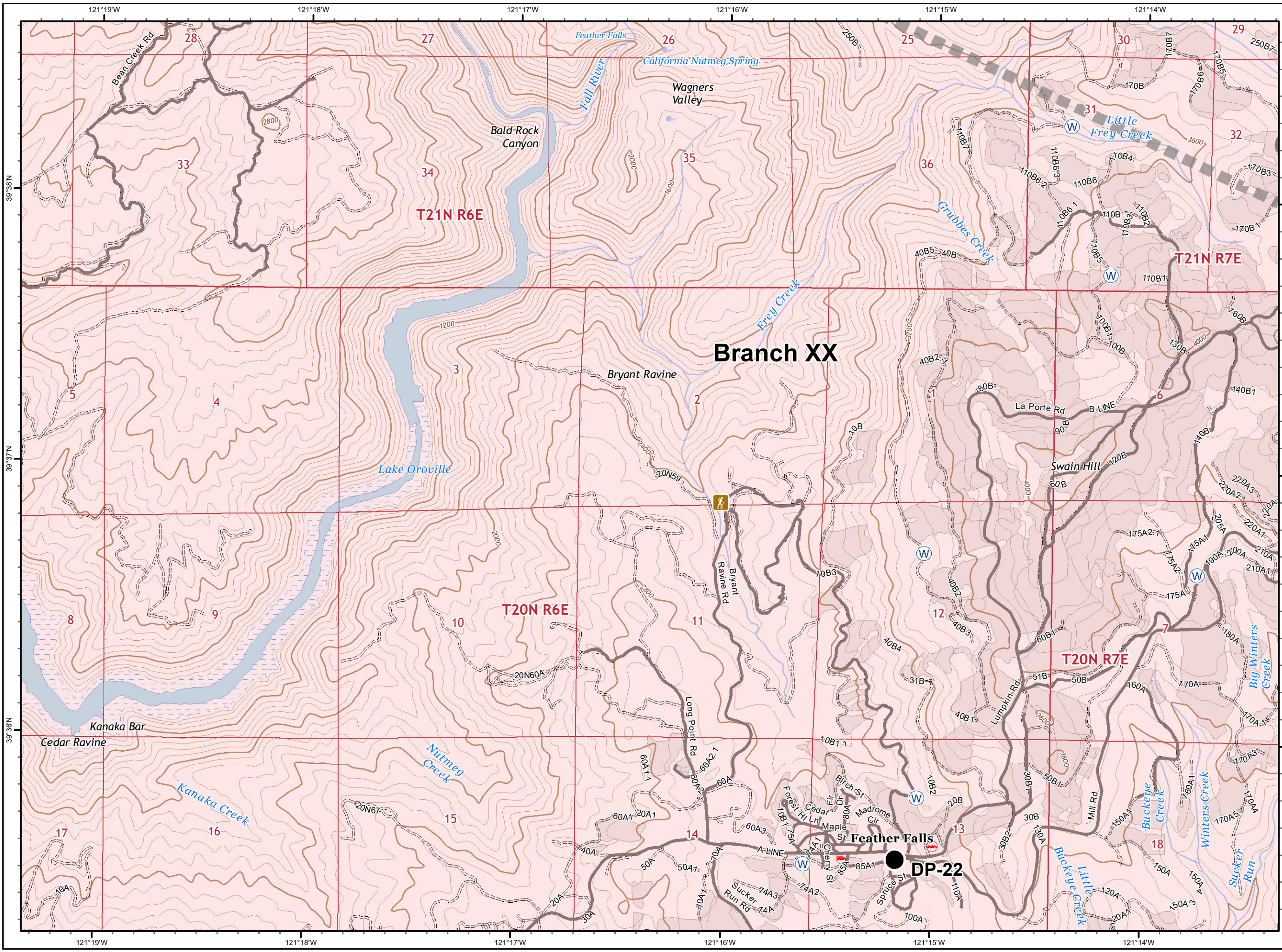
**North Complex  
West Zone  
CA-BTU-010751  
09/18/2020  
IAP Map  
Branch XX  
Page 27**



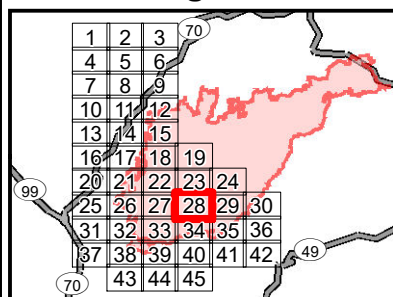
- Division
- Branch
- Zone Break
- Drop Point
- Dip Site
- Staging Area
- Water Source
- Repeater
- Mine
- Environmentally Sensitive Area
- Weather Unit
- Completed Line
- Uncontrolled Fire Edge
- R - Road as Line
- H - Completed Hand Line
- Completed Dozer Line
- Proposed Dozer Line
- 2018 Dozer Line
- Electric Transmission Line
- SPI Road
- Railroad
- Zone Break Line
- SPI Regeneration Unit

0 0.25 0.5  
Miles

IMT 4 GIS  
9/17/2020 @ 22:34  
NAD83  
Contour Interval = 80 ft



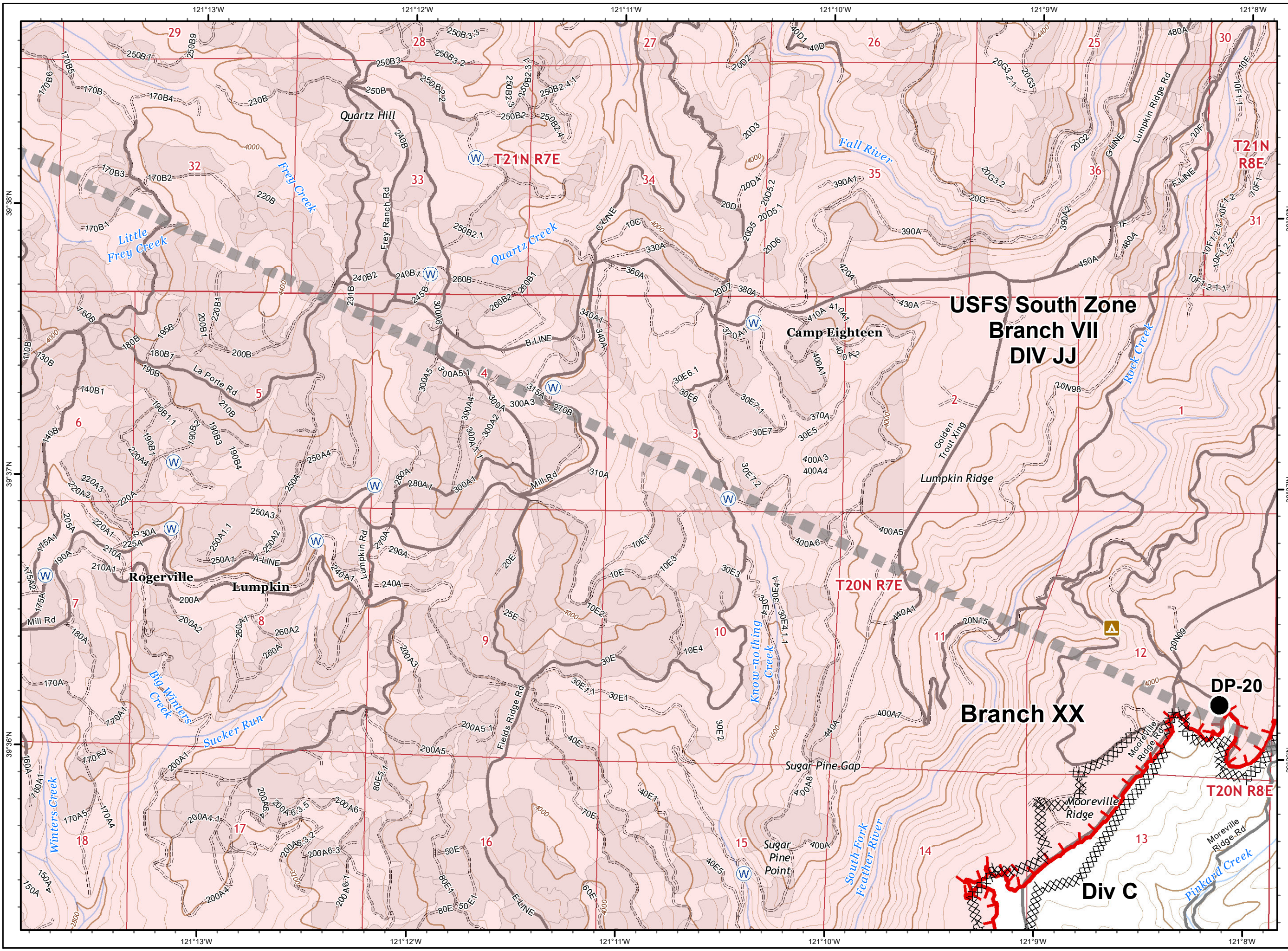
**North Complex  
West Zone  
CA-BTU-010751  
09/18/2020  
IAP Map  
Branch XX  
Page 28**



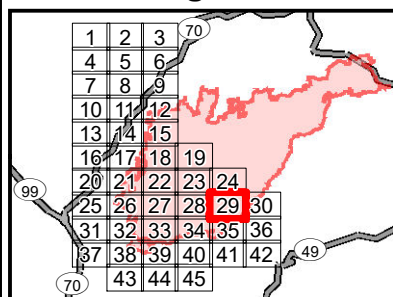
- ( ) Division
- || Branch
- Zone Break
- Drop Point
- Dip Site
- (S) Staging Area
- (W) Water Source
- (R) Repeater
- ⚡ Mine
- ⚠ Environmentally Sensitive Area
- WX Weather Unit
- Completed Line
- ┌ Uncontrolled Fire Edge
- R - Road as Line
- H - Completed Hand Line
- XXXXX Completed Dozer Line
- X• Proposed Dozer Line
- \* \* 2018 Dozer Line
- Electric Transmission Line
- SPI Road
- Railroad
- Zone Break Line
- SPI Regeneration Unit

0 0.25 0.5  
Miles

IMT 4 GIS  
9/17/2020 @ 22:35  
NAD83  
Contour Interval = 80 ft



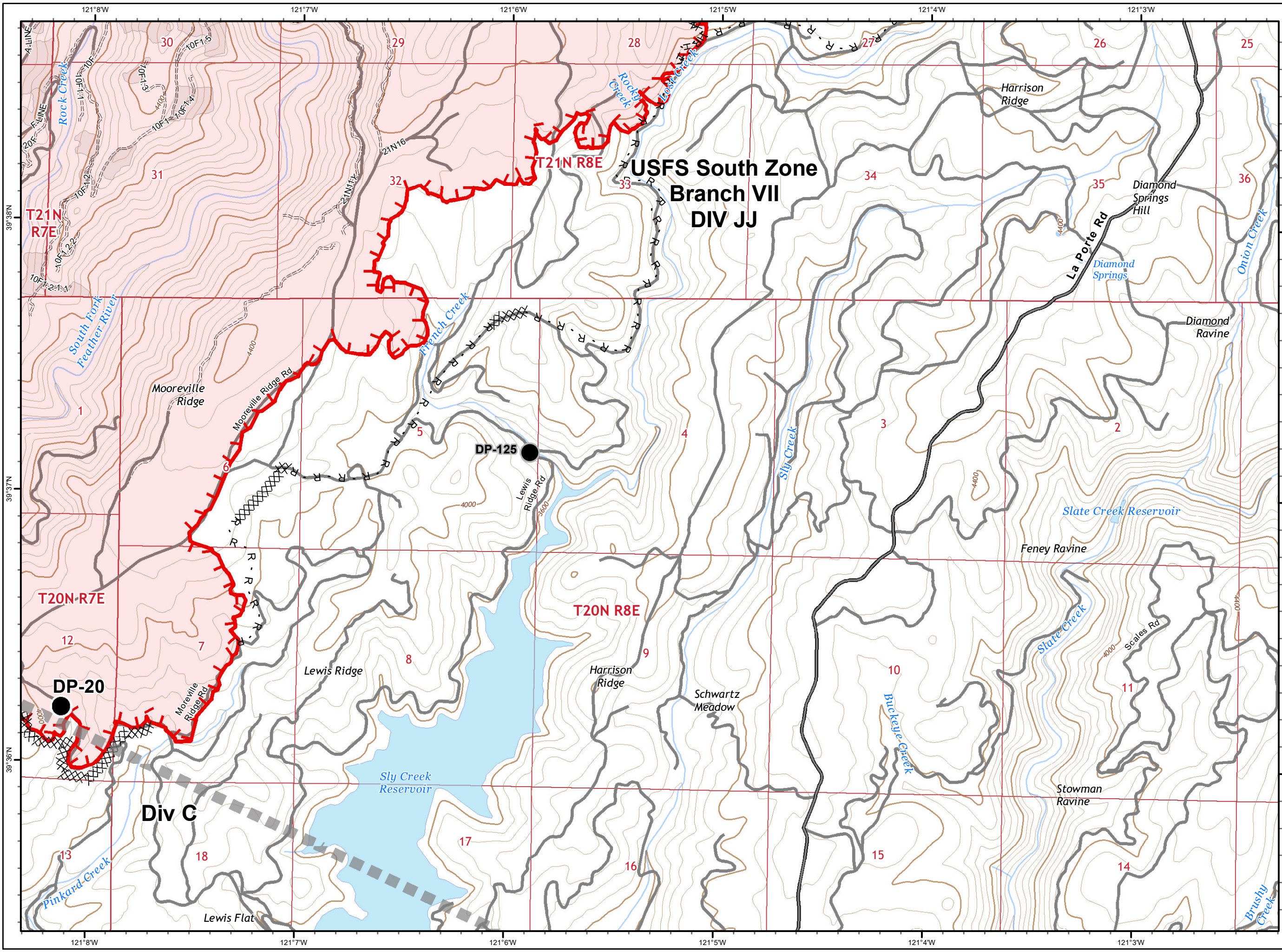
**North Complex  
West Zone  
CA-BTU-010751  
09/18/2020  
IAP Map  
Branch XX  
Page 29**



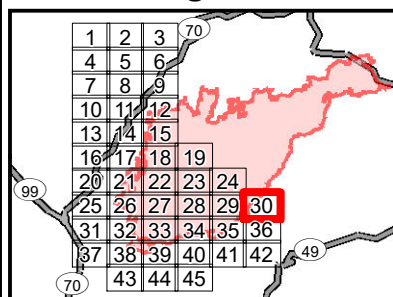
- ( ) Division
- || Branch
- Zone Break
- Drop Point
- Dip Site
- ⊙ Staging Area
- ⊙ Water Source
- ⊙ Repeater
- ⊙ Mine
- ⚠ Environmentally Sensitive Area
- WX Weather Unit
- Completed Line
- Uncontrolled Fire Edge
- R - Road as Line
- H - Completed Hand Line
- XXXX Completed Dozer Line
- X• Proposed Dozer Line
- \* \* 2018 Dozer Line
- Electric Transmission Line
- SPI Road
- Railroad
- Zone Break Line
- SPI Regeneration Unit

0 0.25 0.5  
Miles

IMT 4 GIS  
9/17/2020 @ 22:36  
NAD83  
Contour Interval = 80 ft



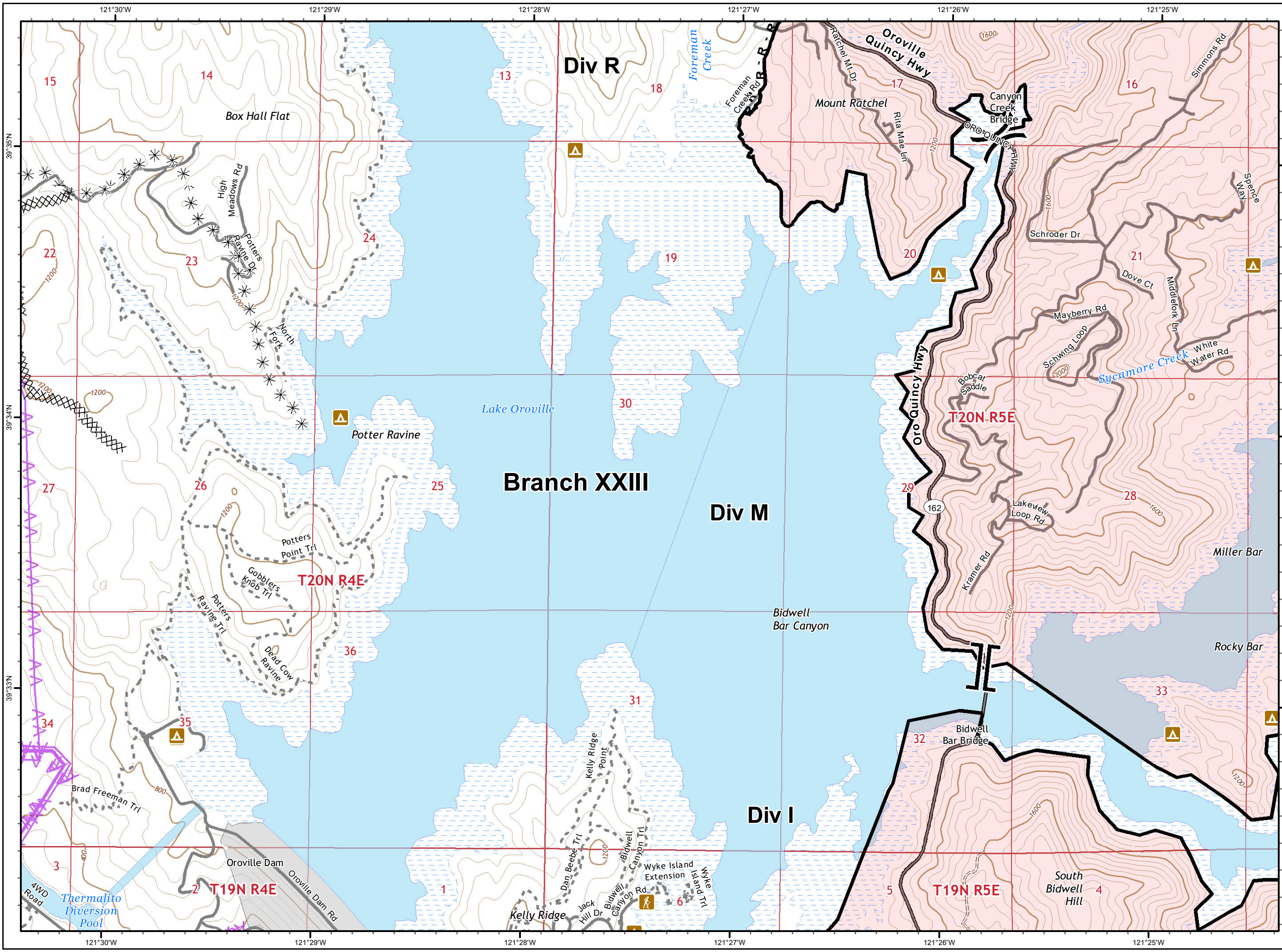
**North Complex  
West Zone  
CA-BTU-010751  
09/18/2020  
IAP Map  
Branch XX  
Page 30**



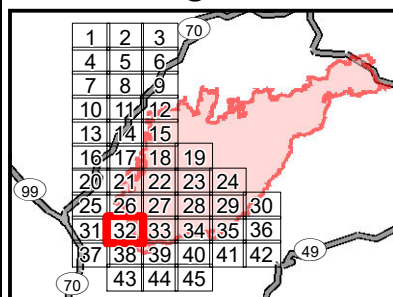
- Division
- Branch
- Zone Break
- Drop Point
- Dip Site
- Staging Area
- Water Source
- Repeater
- Mine
- Environmentally Sensitive Area
- Weather Unit
- Completed Line
- Uncontrolled Fire Edge
- Road as Line
- Completed Hand Line
- Completed Dozer Line
- Proposed Dozer Line
- 2018 Dozer Line
- Electric Transmission Line
- SPI Road
- Railroad
- Zone Break Line
- SPI Regeneration Unit

0 0.25 0.5  
Miles

IMT 4 GIS  
9/17/2020 @ 22:37  
NAD83  
Contour Interval = 80 ft



**North Complex  
West Zone**  
CA-BTU-010751  
09/18/2020  
IAP Map  
Branch XX  
Page 32

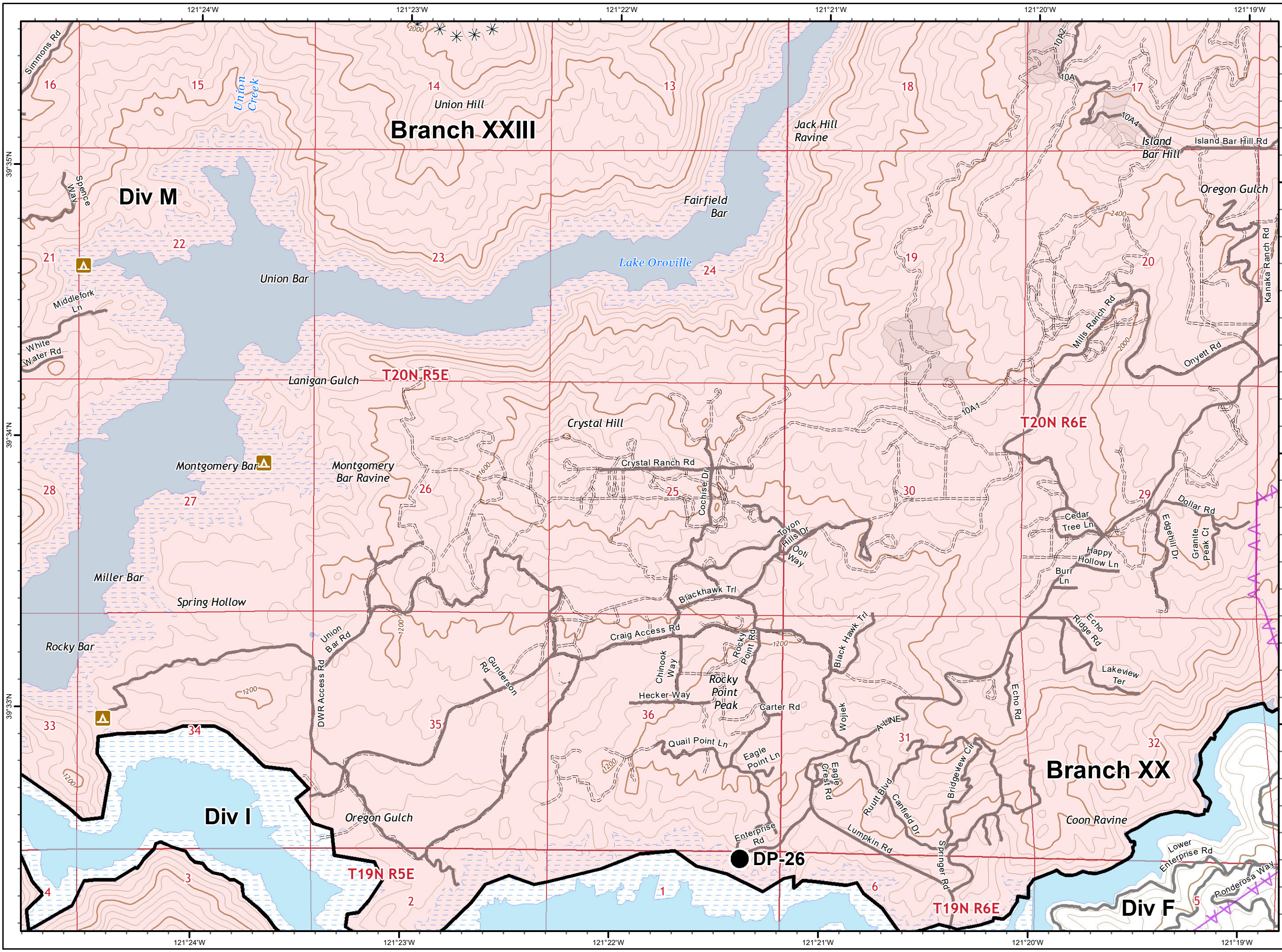


- Division
- Branch
- Zone Break
- Drop Point
- Dip Site
- Staging Area
- Water Source
- Repeater
- Mine
- Environmentally Sensitive Area
- Weather Unit
- Completed Line
- Uncontrolled Fire Edge
- R - Road as Line
- H - Completed Hand Line
- Completed Dozer Line
- Proposed Dozer Line
- 2018 Dozer Line
- Electric Transmission Line
- SPI Road
- Railroad
- Zone Break Line
- SPI Regeneration Unit

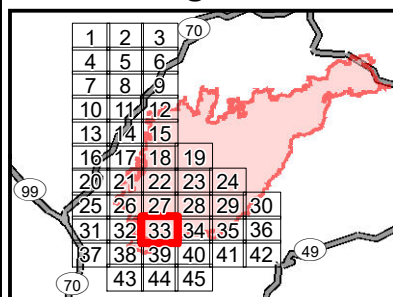
0 0.25 0.5  
Miles

IMT 4 GIS  
9/17/2020 @ 22:38  
NAD83  
Contour Interval = 80 ft





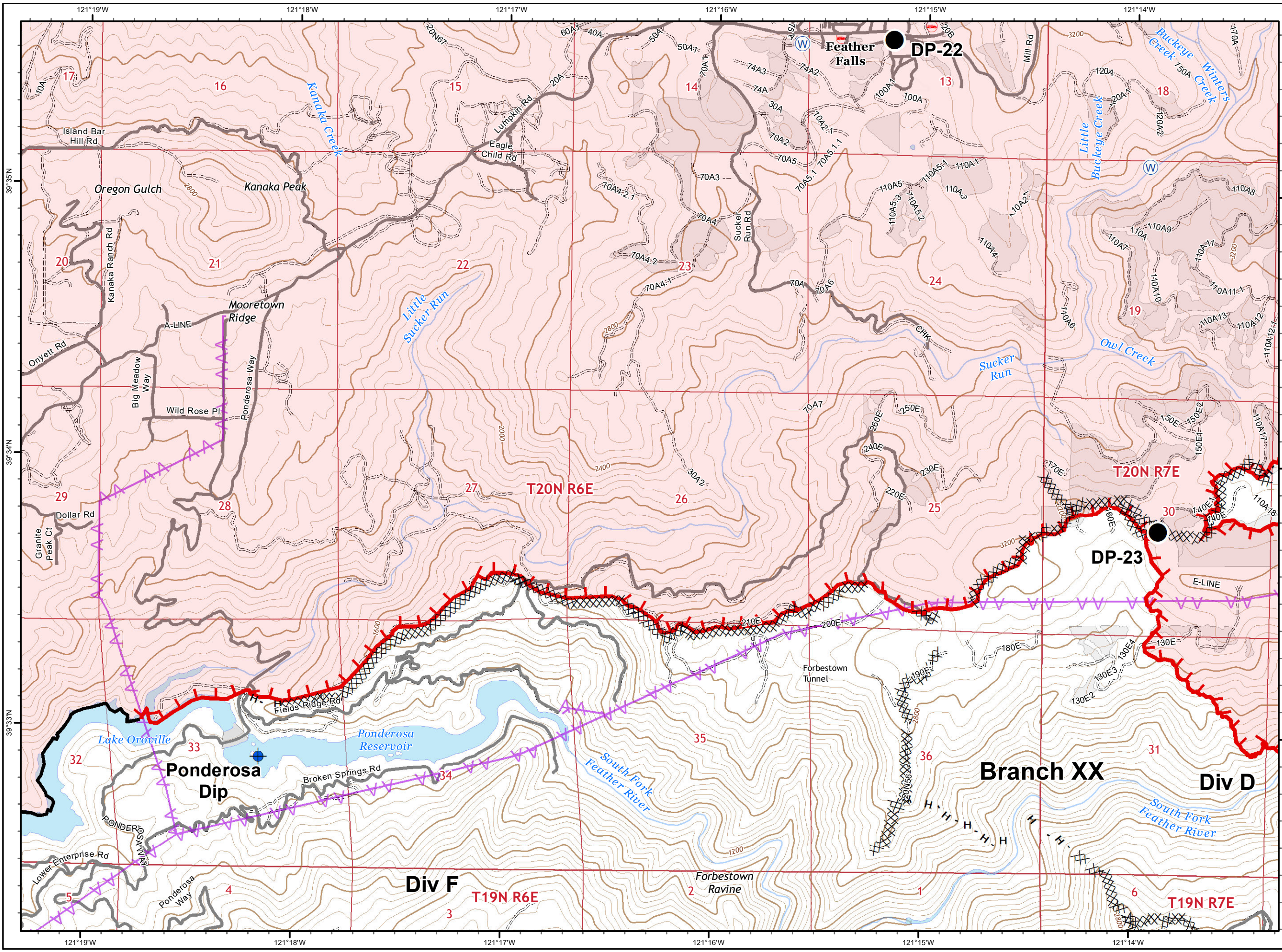
**North Complex  
West Zone  
CA-BTU-010751  
09/18/2020  
IAP Map  
Branch XX  
Page 33**



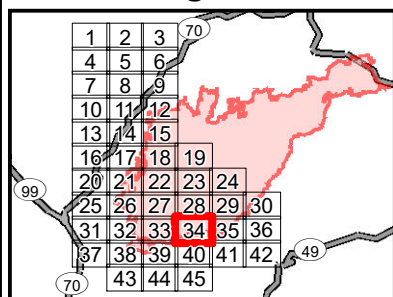
- Division
- Branch
- Zone Break
- Drop Point
- Dip Site
- Staging Area
- Water Source
- Repeater
- Mine
- Environmentally Sensitive Area
- Weather Unit
- Completed Line
- Uncontrolled Fire Edge
- R - Road as Line
- H - Completed Hand Line
- Completed Dozer Line
- Proposed Dozer Line
- 2018 Dozer Line
- Electric Transmission Line
- SPI Road
- Railroad
- Zone Break Line
- SPI Regeneration Unit

0 0.25 0.5  
Miles

IMT 4 GIS  
9/17/2020 @ 22:39  
NAD83  
Contour Interval = 80 ft



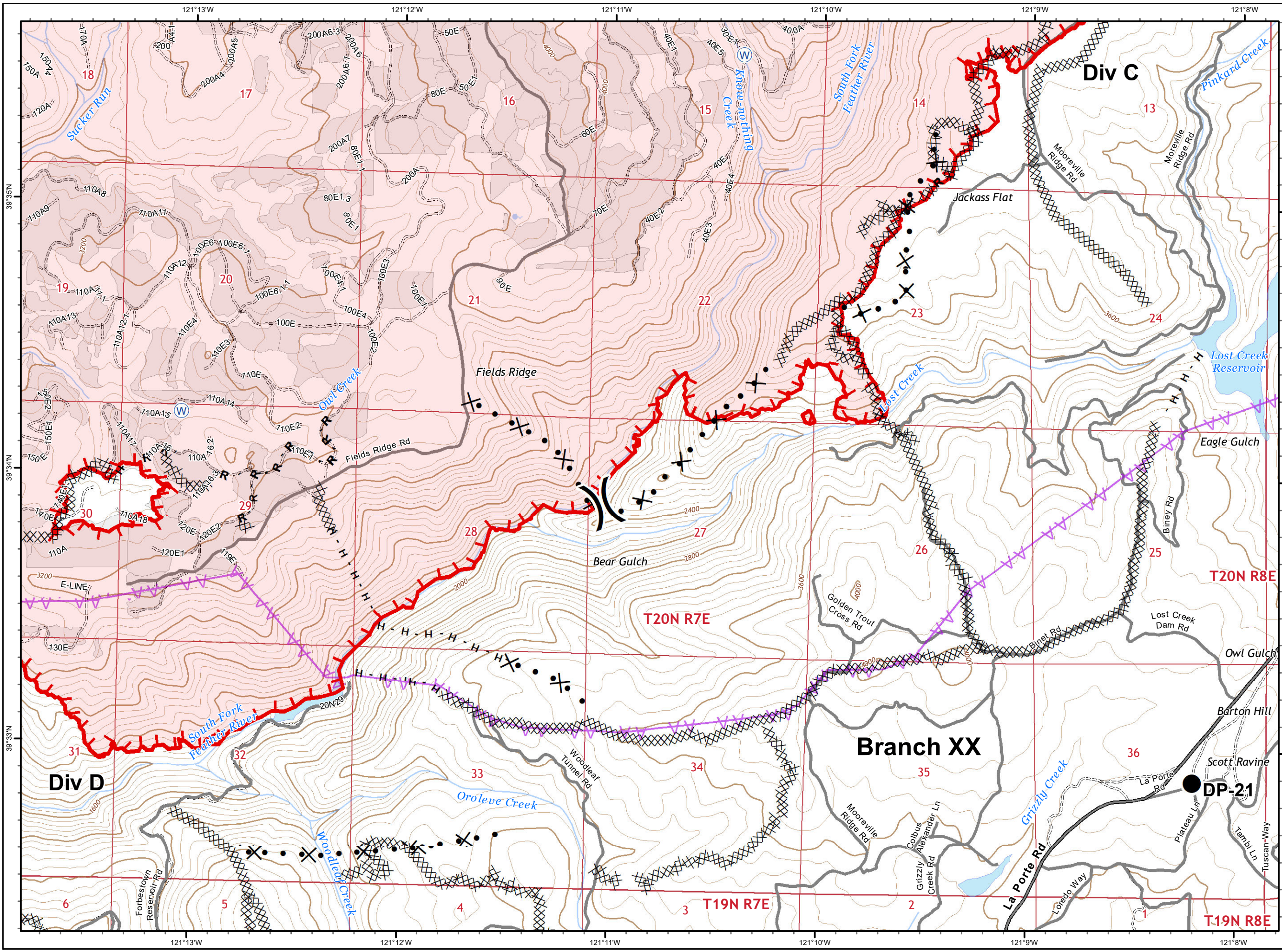
**North Complex  
West Zone  
CA-BTU-010751  
09/18/2020  
IAP Map  
Branch XX  
Page 34**



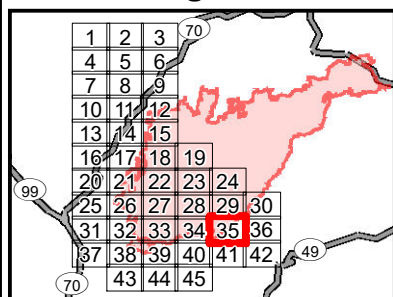
- Division
- Branch
- Zone Break
- Drop Point
- Dip Site
- Staging Area
- Water Source
- Repeater
- Mine
- Environmentally Sensitive Area
- Weather Unit
- Completed Line
- Uncontrolled Fire Edge
- Road as Line
- Completed Hand Line
- Completed Dozer Line
- Proposed Dozer Line
- 2018 Dozer Line
- Electric Transmission Line
- SPI Road
- Railroad
- Zone Break Line
- SPI Regeneration Unit

0 0.25 0.5  
Miles

IMT 4 GIS  
9/17/2020 @ 23:02  
NAD83  
Contour Interval = 80 ft



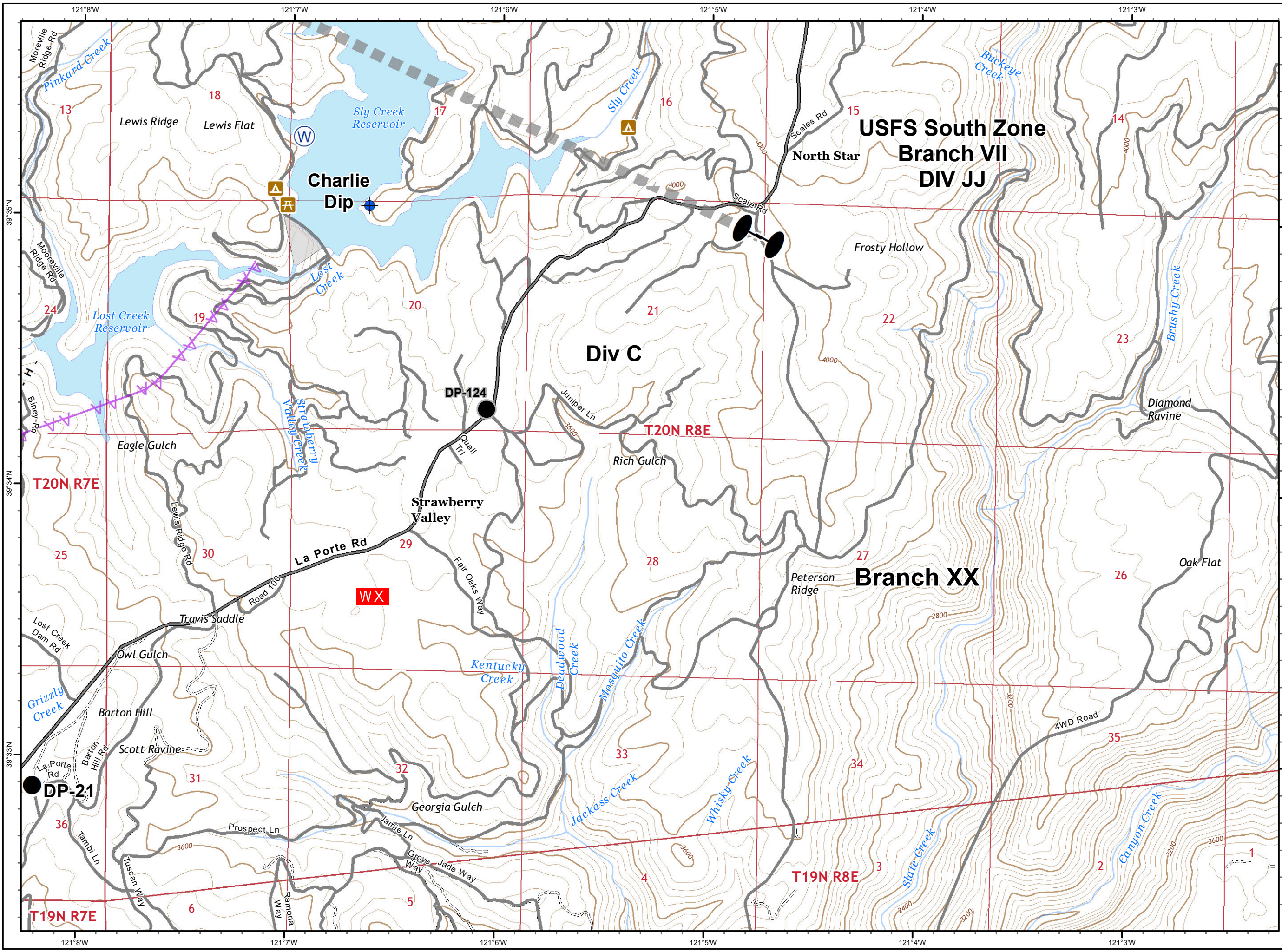
**North Complex  
West Zone  
CA-BTU-010751  
09/18/2020  
IAP Map  
Branch XX  
Page 35**



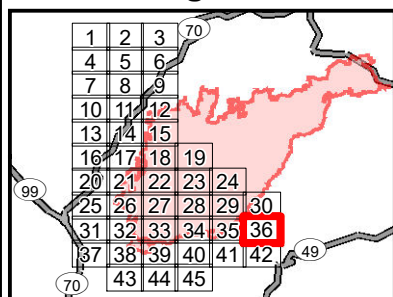
- Division
- Branch
- Zone Break
- Drop Point
- Dip Site
- Staging Area
- Water Source
- Repeater
- Mine
- Environmentally Sensitive Area
- Weather Unit
- Completed Line
- Uncontrolled Fire Edge
- Road as Line
- Completed Hand Line
- Completed Dozer Line
- Proposed Dozer Line
- 2018 Dozer Line
- Electric Transmission Line
- SPI Road
- Railroad
- Zone Break Line
- SPI Regeneration Unit

0 0.25 0.5  
Miles

IMT 4 GIS  
9/17/2020 @ 23:03  
NAD83  
Contour Interval = 80 ft



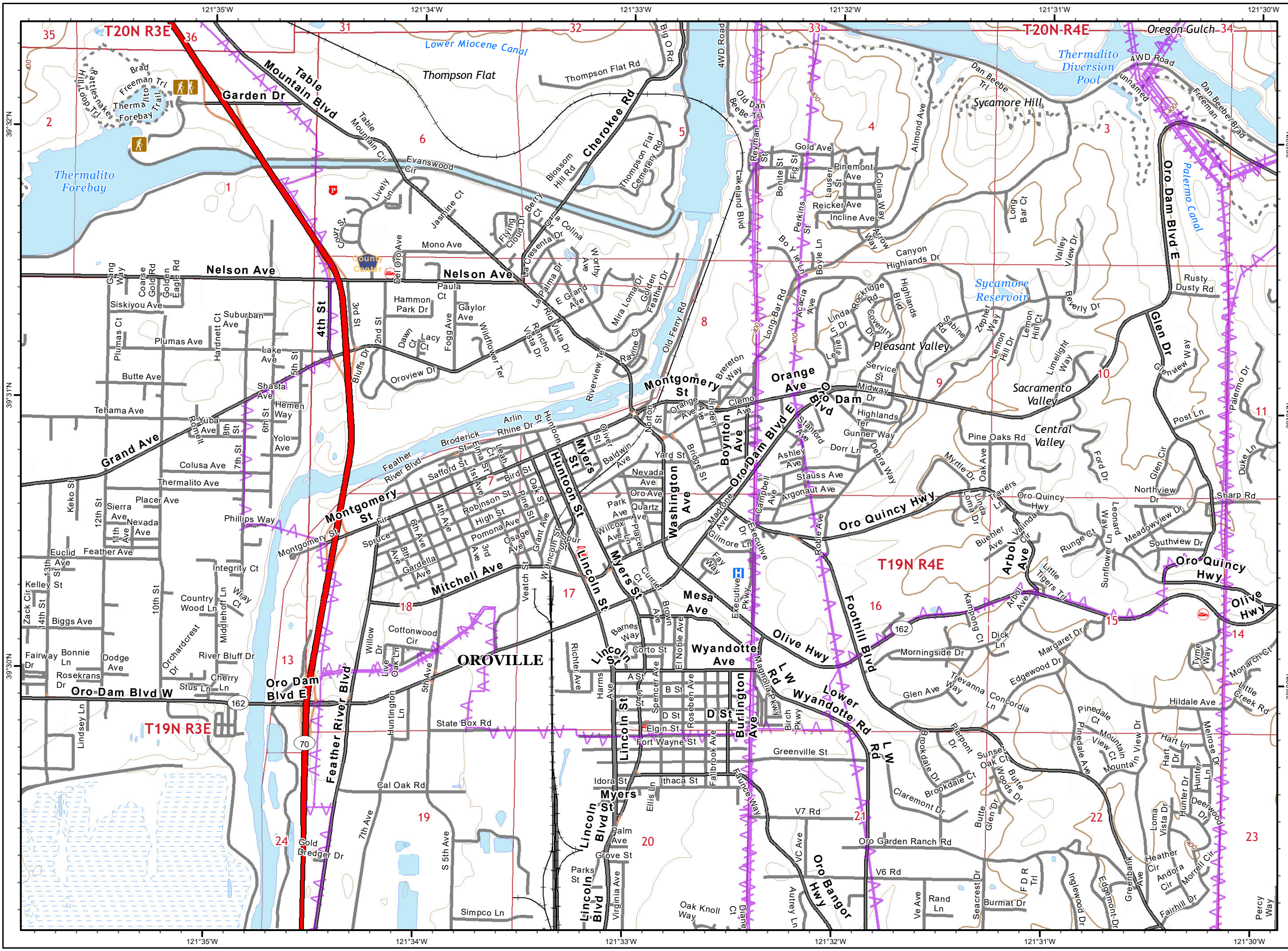
**North Complex  
West Zone  
CA-BTU-010751  
09/18/2020  
IAP Map  
Branch XX  
Page 36**



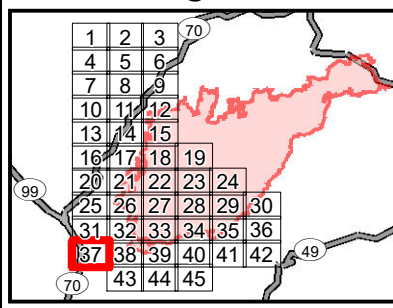
- Division
- Branch
- Zone Break
- Drop Point
- Dip Site
- Staging Area
- Water Source
- Repeater
- Mine
- Environmentally Sensitive Area
- Weather Unit
- Completed Line
- Uncontrolled Fire Edge
- R - Road as Line
- H - Completed Hand Line
- Completed Dozer Line
- Proposed Dozer Line
- 2018 Dozer Line
- Electric Transmission Line
- SPI Road
- Railroad
- Zone Break Line
- SPI Regeneration Unit

CAL FIRE logo with '4' in the center. Below it is a scale bar showing 0, 0.25, and 0.5 miles. A north arrow is also present.

IMT 4 GIS  
9/17/2020 @ 23:04  
NAD83  
Contour Interval = 80 ft



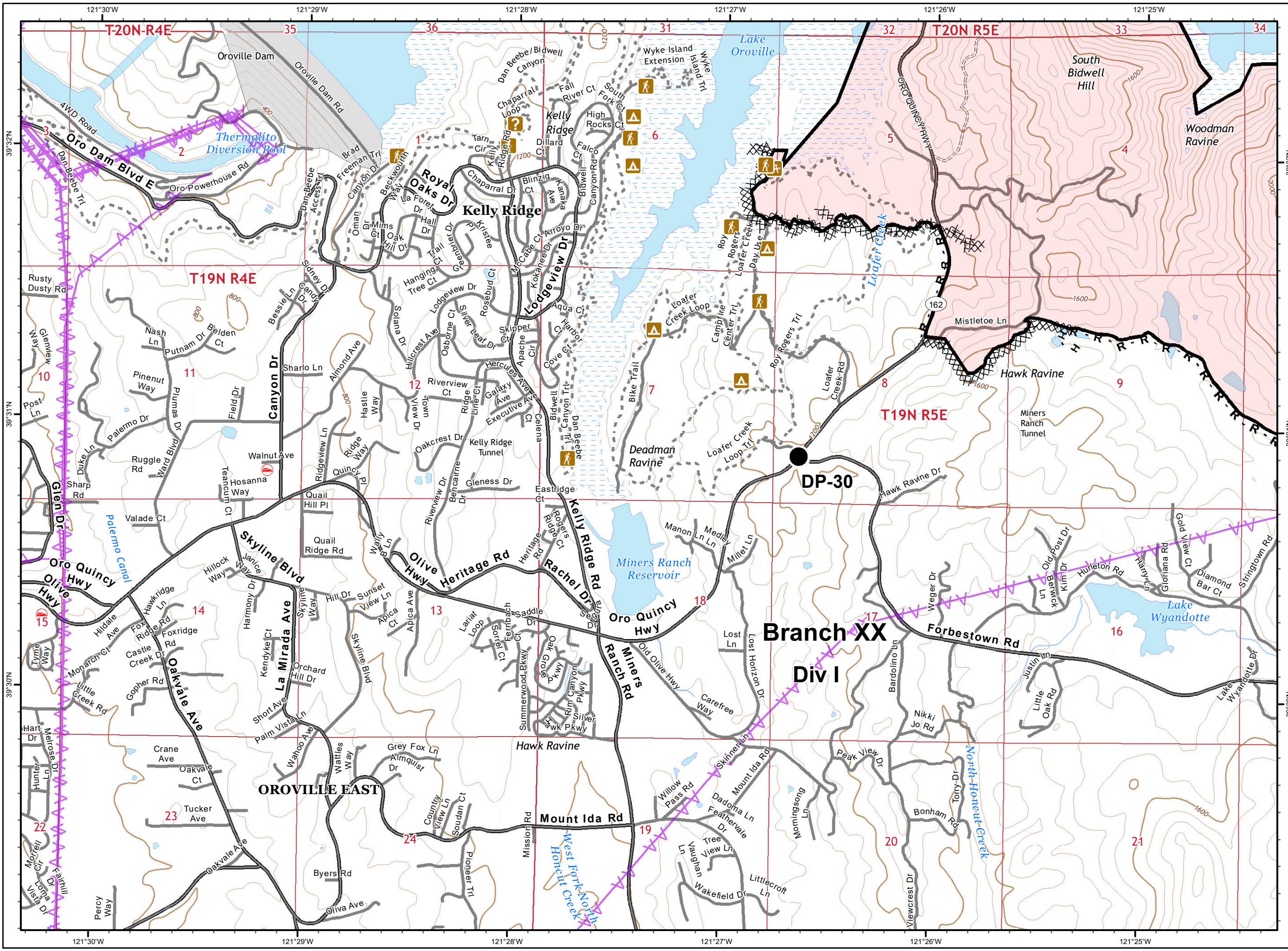
**North Complex  
West Zone  
CA-BTU-010751  
09/18/2020  
IAP Map  
Branch XX  
Page 37**



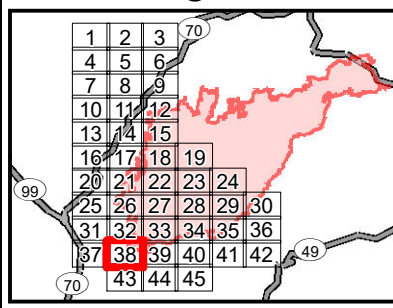
- Division
- Branch
- Zone Break
- Drop Point
- Dip Site
- Staging Area
- Water Source
- Repeater
- Mine
- Environmentally Sensitive Area
- Weather Unit
- Completed Line
- Uncontrolled Fire Edge
- R - Road as Line
- H - Completed Hand Line
- Completed Dozer Line
- Proposed Dozer Line
- 2018 Dozer Line
- Electric Transmission Line
- SPI Road
- Railroad
- Zone Break Line
- SPI Regeneration Unit

0 0.25 0.5  
Miles

IMT 4 GIS  
9/17/2020 @ 22:44  
NAD83  
Contour Interval = 80 ft



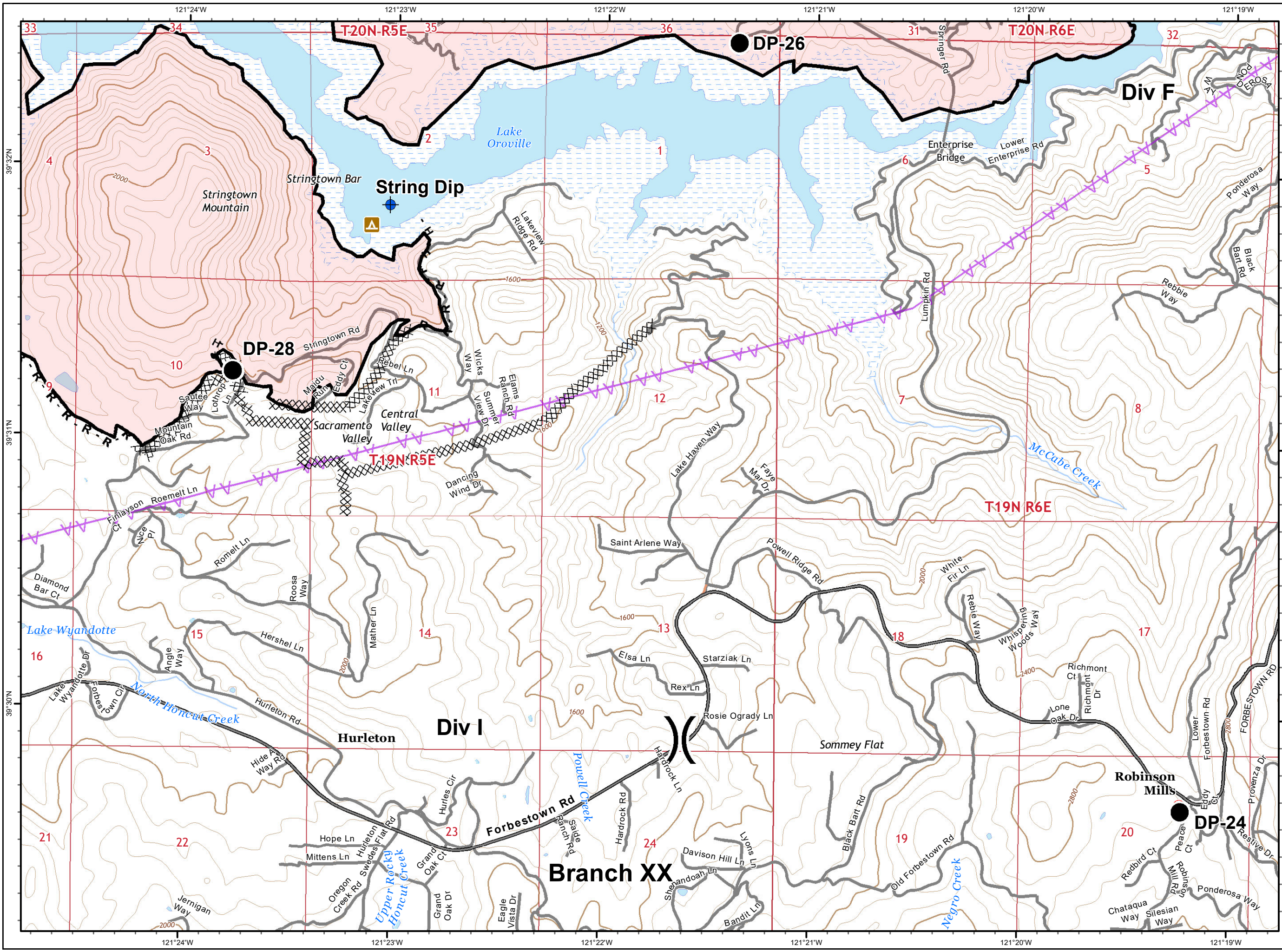
**North Complex  
West Zone  
CA-BTU-010751  
09/18/2020  
IAP Map  
Branch XX  
Page 38**



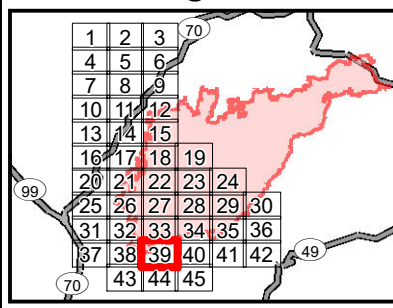
- Division
- Branch
- Zone Break
- Drop Point
- Dip Site
- Staging Area
- Water Source
- Repeater
- Mine
- Environmentally Sensitive Area
- Weather Unit
- Completed Line
- Uncontrolled Fire Edge
- Road as Line
- Completed Hand Line
- Completed Dozer Line
- Proposed Dozer Line
- 2018 Dozer Line
- Electric Transmission Line
- SPI Road
- Railroad
- Zone Break Line
- SPI Regeneration Unit

0 0.25 0.5  
Miles

IMT 4 GIS  
9/17/2020 @ 22:46  
NAD83  
Contour Interval = 80 ft



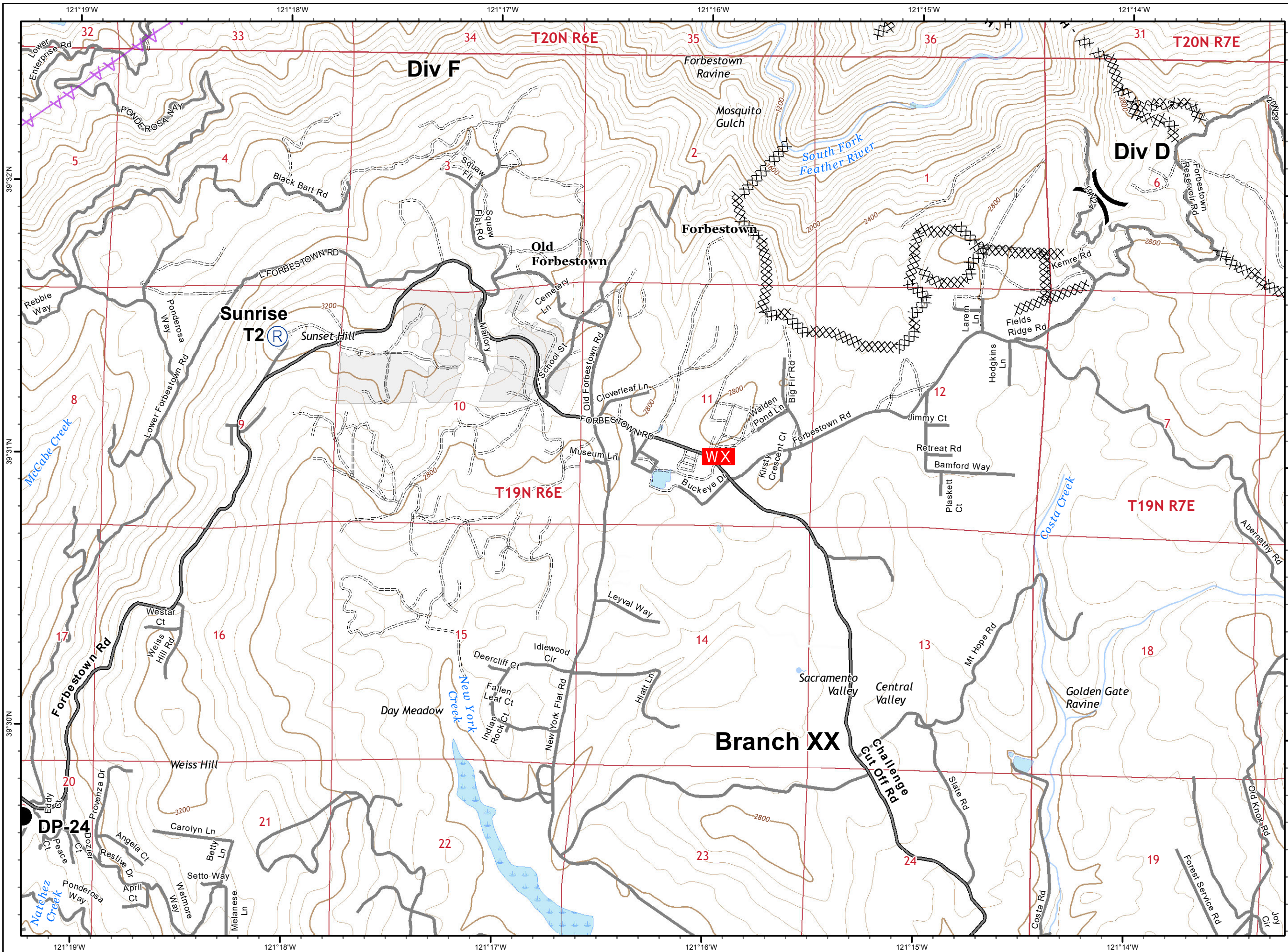
**North Complex  
West Zone  
CA-BTU-010751  
09/18/2020  
IAP Map  
Branch XX  
Page 39**



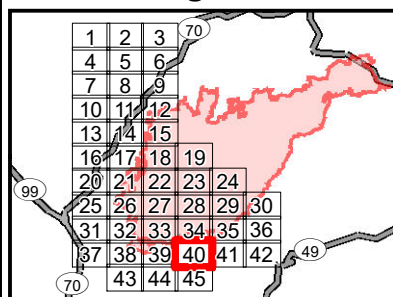
- Division
- Branch
- Zone Break
- Drop Point
- Dip Site
- Staging Area
- Water Source
- Repeater
- Mine
- Environmentally Sensitive Area
- Weather Unit
- Completed Line
- Uncontrolled Fire Edge
- Road as Line
- Completed Hand Line
- Completed Dozer Line
- Proposed Dozer Line
- 2018 Dozer Line
- Electric Transmission Line
- SPI Road
- Railroad
- Zone Break Line
- SPI Regeneration Unit

0 0.25 0.5  
Miles

IMT 4 GIS  
9/17/2020 @ 22:49  
NAD83  
Contour Interval = 80 ft



**North Complex  
West Zone  
CA-BTU-010751  
09/18/2020  
IAP Map  
Branch XX  
Page 40**

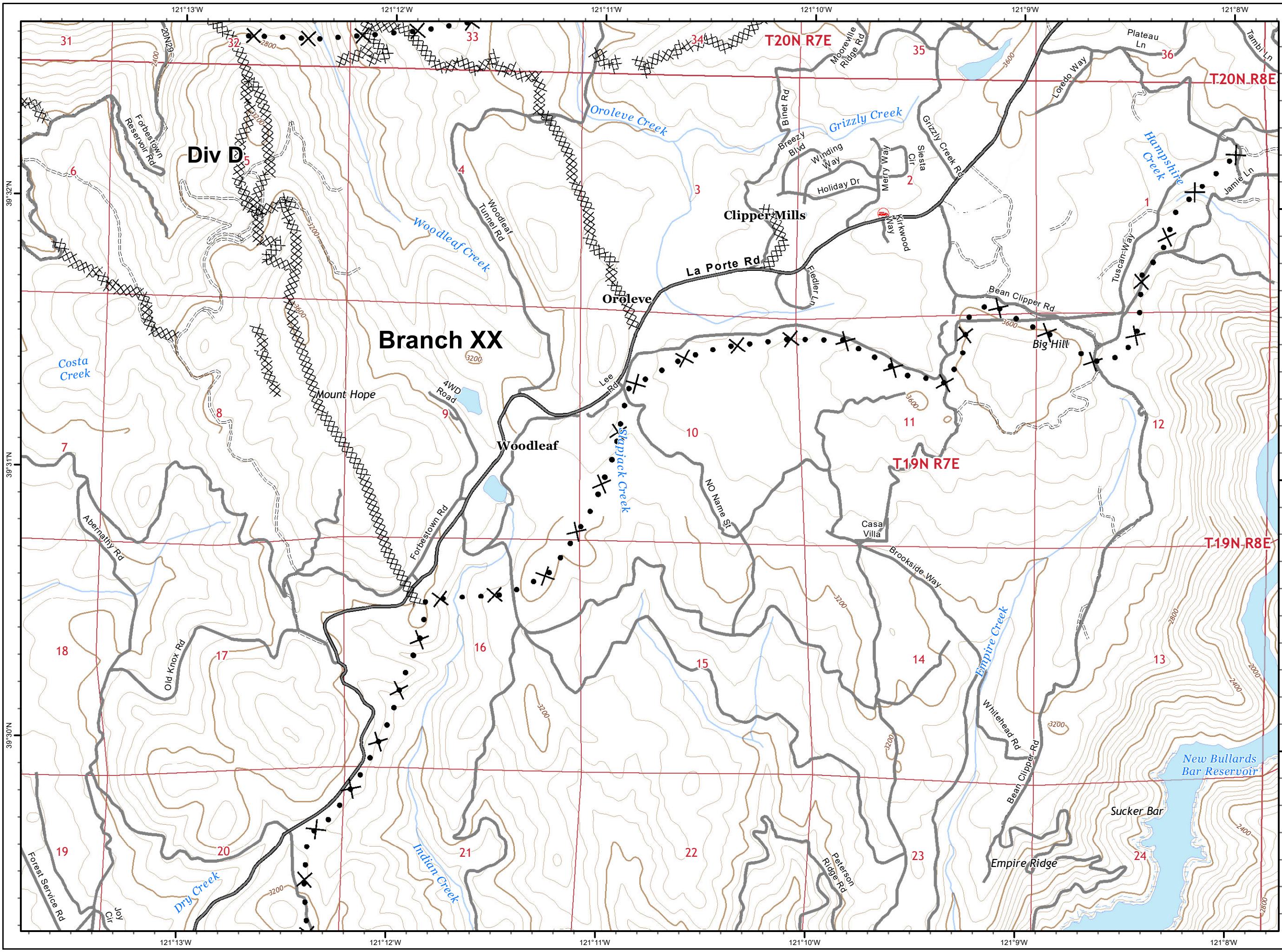


- Division
- Branch
- Zone Break
- Drop Point
- Dip Site
- Staging Area
- Water Source
- Repeater
- Mine
- Environmentally Sensitive Area
- Weather Unit
- Completed Line
- Uncontrolled Fire Edge
- R - Road as Line
- H - Completed Hand Line
- Completed Dozer Line
- Proposed Dozer Line
- 2018 Dozer Line
- Electric Transmission Line
- SPI Road
- Railroad
- Zone Break Line
- SPI Regeneration Unit

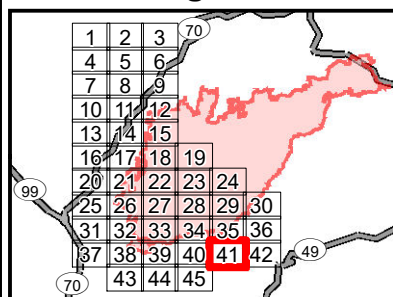
0 0.25 0.5  
Miles

IMT 4 GIS  
9/17/2020 @ 22:50  
NAD83  
Contour Interval = 80 ft





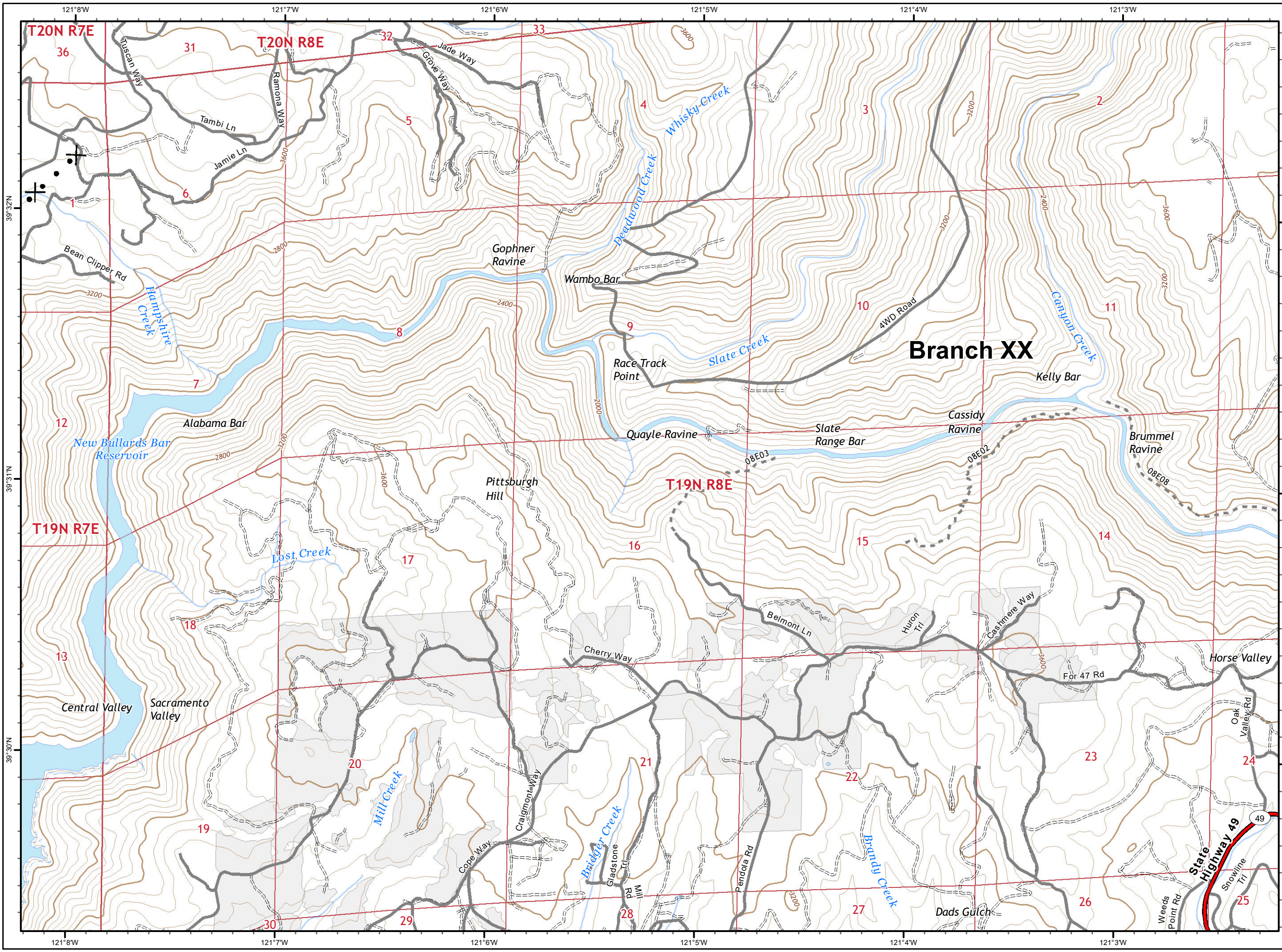
**North Complex  
West Zone  
CA-BTU-010751  
09/18/2020  
IAP Map  
Branch XX  
Page 41**



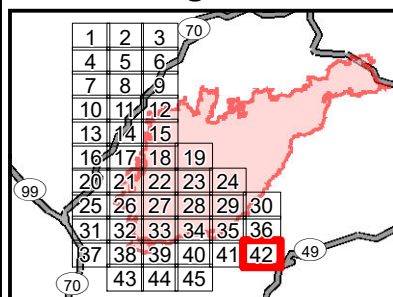
- Division
- Branch
- Zone Break
- Drop Point
- Dip Site
- Staging Area
- Water Source
- Repeater
- Mine
- Environmentally Sensitive Area
- Weather Unit
- Completed Line
- Uncontrolled Fire Edge
- Road as Line
- Completed Hand Line
- Completed Dozer Line
- Proposed Dozer Line
- 2018 Dozer Line
- Electric Transmission Line
- SPI Road
- Railroad
- Zone Break Line
- SPI Regeneration Unit

0 0.25 0.5  
Miles

IMT 4 GIS  
9/17/2020 @ 22:51  
NAD83  
Contour Interval = 80 ft



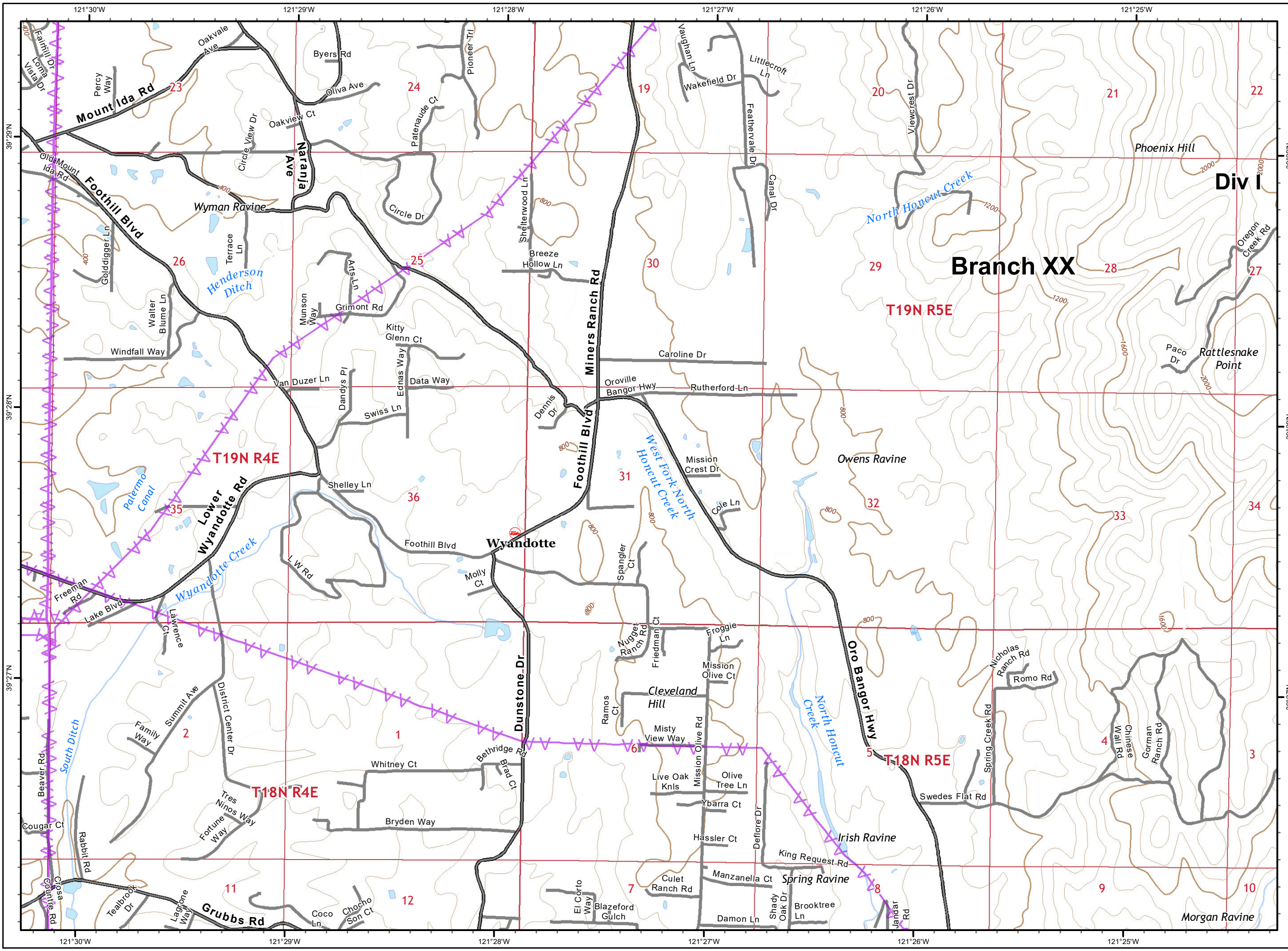
**North Complex  
West Zone  
CA-BTU-010751  
09/18/2020  
IAP Map  
Branch XX  
Page 42**



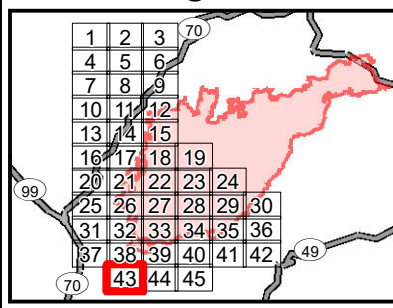
- Division
- Branch
- Zone Break
- Drop Point
- Dip Site
- Staging Area
- Water Source
- Repeater
- Mine
- Environmentally Sensitive Area
- Weather Unit
- Completed Line
- Uncontrolled Fire Edge
- Road as Line
- Completed Hand Line
- Completed Dozer Line
- Proposed Dozer Line
- 2018 Dozer Line
- Electric Transmission Line
- SPI Road
- Railroad
- Zone Break Line
- SPI Regeneration Unit

0 0.25 0.5  
Miles

IMT 4 GIS  
9/17/2020 @ 22:52  
NAD83  
Contour Interval = 80 ft



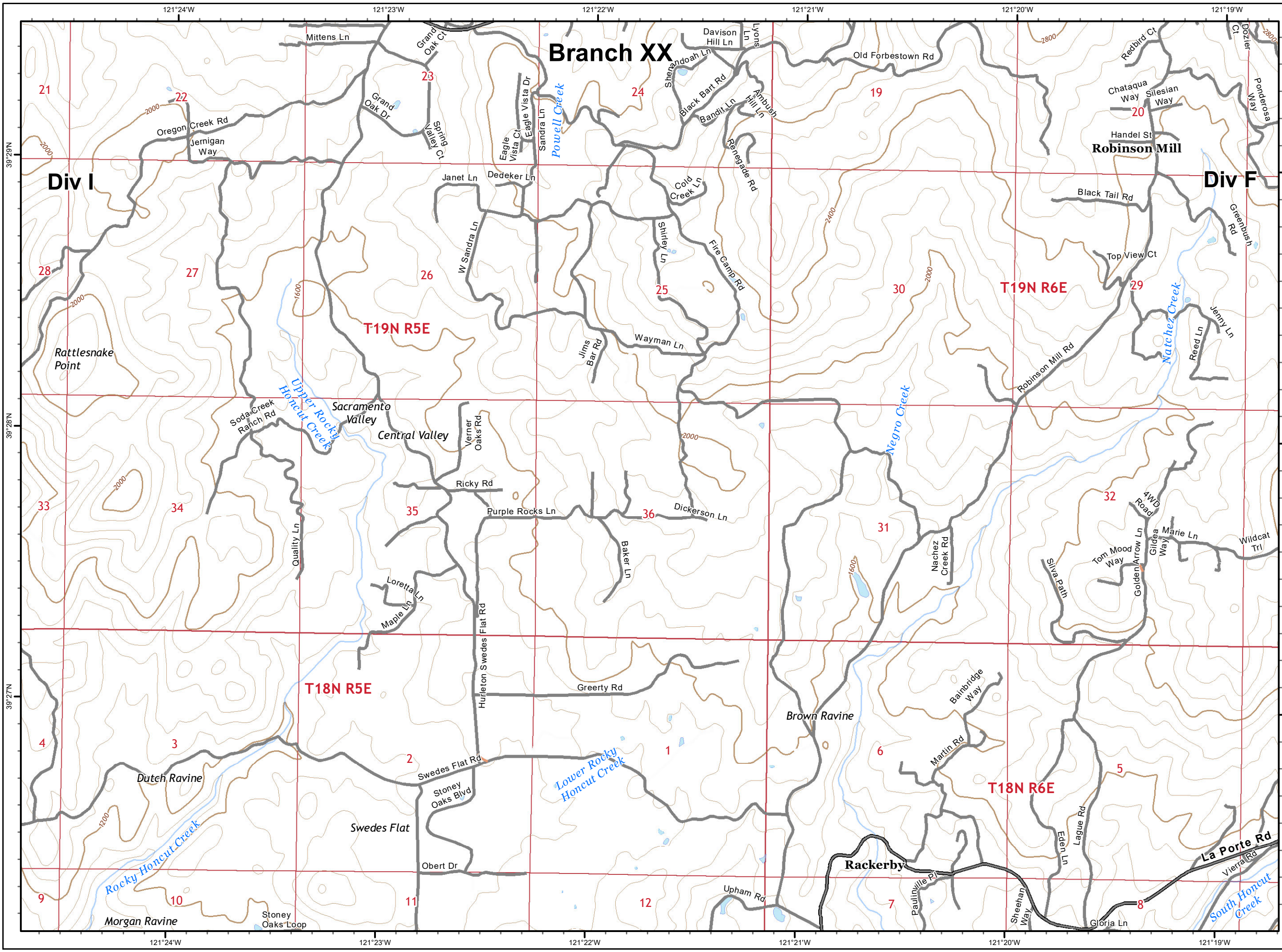
**North Complex  
West Zone  
CA-BTU-010751  
09/18/2020  
IAP Map  
Branch XX  
Page 43**



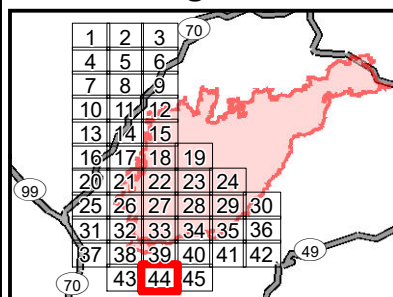
- ( ) Division
- || Branch
- Zone Break
- Drop Point
- Dip Site
- (S) Staging Area
- (W) Water Source
- (R) Repeater
- (M) Mine
- (E) Environmentally Sensitive Area
- (WX) Weather Unit
- Completed Line
- Uncontrolled Fire Edge
- R - Road as Line
- H - Completed Hand Line
- XXXXX Completed Dozer Line
- X• Proposed Dozer Line
- \* \* 2018 Dozer Line
- Electric Transmission Line
- SPI Road
- Railroad
- Zone Break Line
- SPI Regeneration Unit

0 0.25 0.5  
Miles

IMT 4 GIS  
9/17/2020 @ 22:53  
NAD83  
Contour Interval = 80 ft



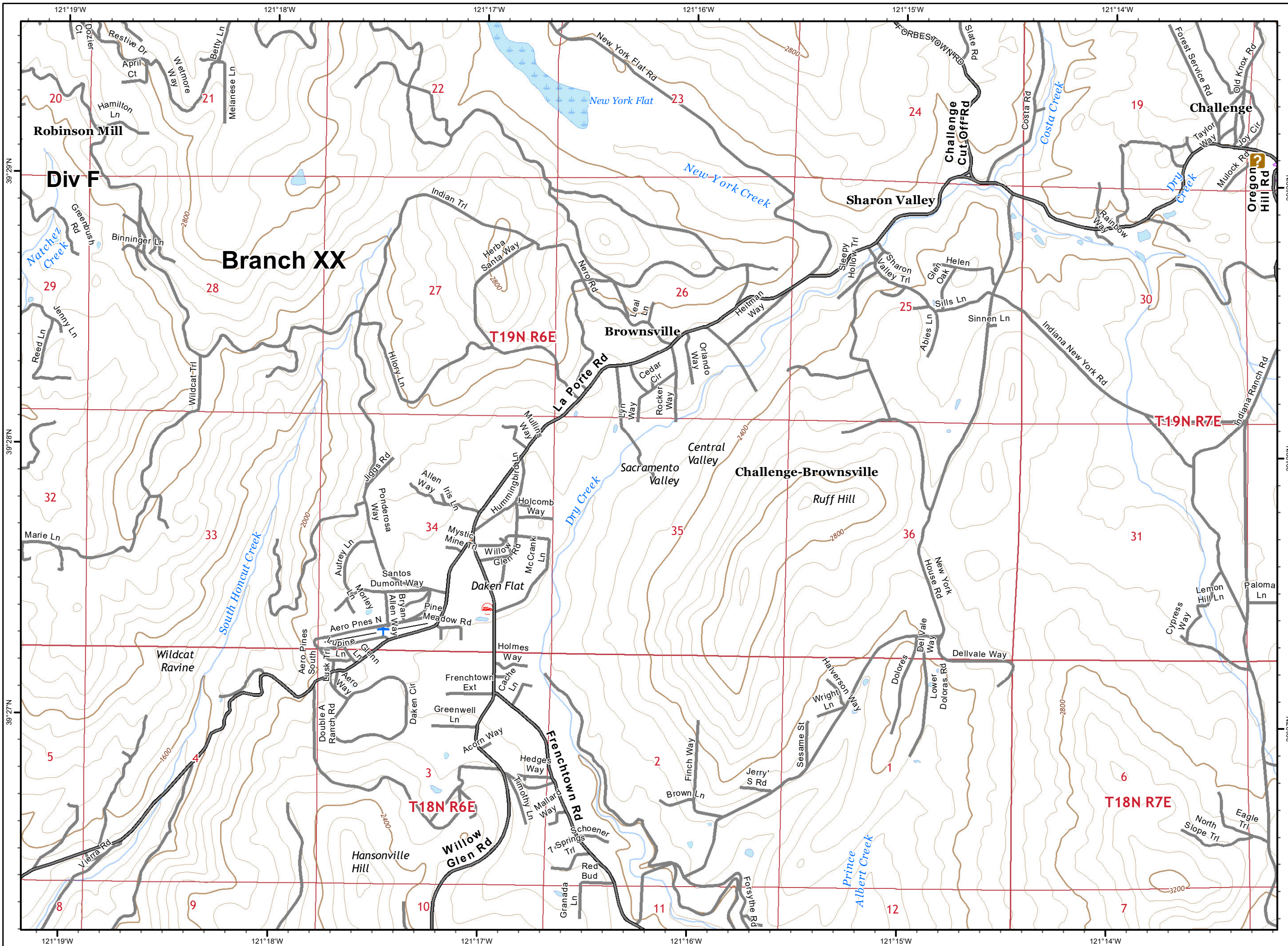
**North Complex**  
**West Zone**  
**CA-BTU-010751**  
**09/18/2020**  
**IAP Map**  
**Branch XX**  
**Page 44**



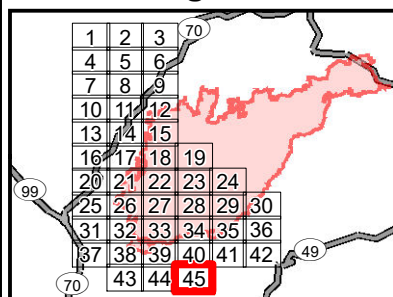
- Division
- Branch
- Zone Break
- Drop Point
- Dip Site
- Staging Area
- Water Source
- Repeater
- Mine
- Environmentally Sensitive Area
- Weather Unit
- Completed Line
- Uncontrolled Fire Edge
- Road as Line
- Completed Hand Line
- Completed Dozer Line
- Proposed Dozer Line
- 2018 Dozer Line
- Electric Transmission Line
- SPI Road
- Railroad
- Zone Break Line
- SPI Regeneration Unit

0 0.25 0.5  
Miles

IMT 4 GIS  
9/17/2020 @ 22:53  
NAD83  
Contour Interval = 80 ft



**North Complex  
West Zone  
CA-BTU-010751  
09/18/2020  
IAP Map  
Branch XX  
Page 45**



- Division
- Branch
- Zone Break
- Drop Point
- Dip Site
- Staging Area
- Water Source
- Repeater
- Mine
- Environmentally Sensitive Area
- Weather Unit
- Completed Line
- Uncontrolled Fire Edge
- R - Road as Line
- H - Completed Hand Line
- Completed Dozer Line
- Proposed Dozer Line
- 2018 Dozer Line
- Electric Transmission Line
- SPI Road
- Railroad
- Zone Break Line
- SPI Regeneration Unit

0 0.25 0.5  
Miles

IMT 4 GIS  
9/17/2020 @ 22:54  
NAD83  
Contour Interval = 80 ft