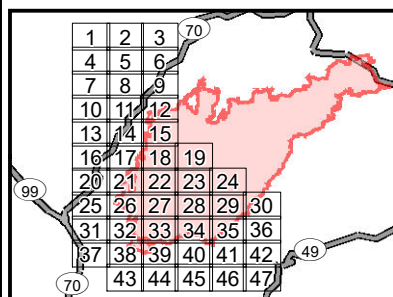


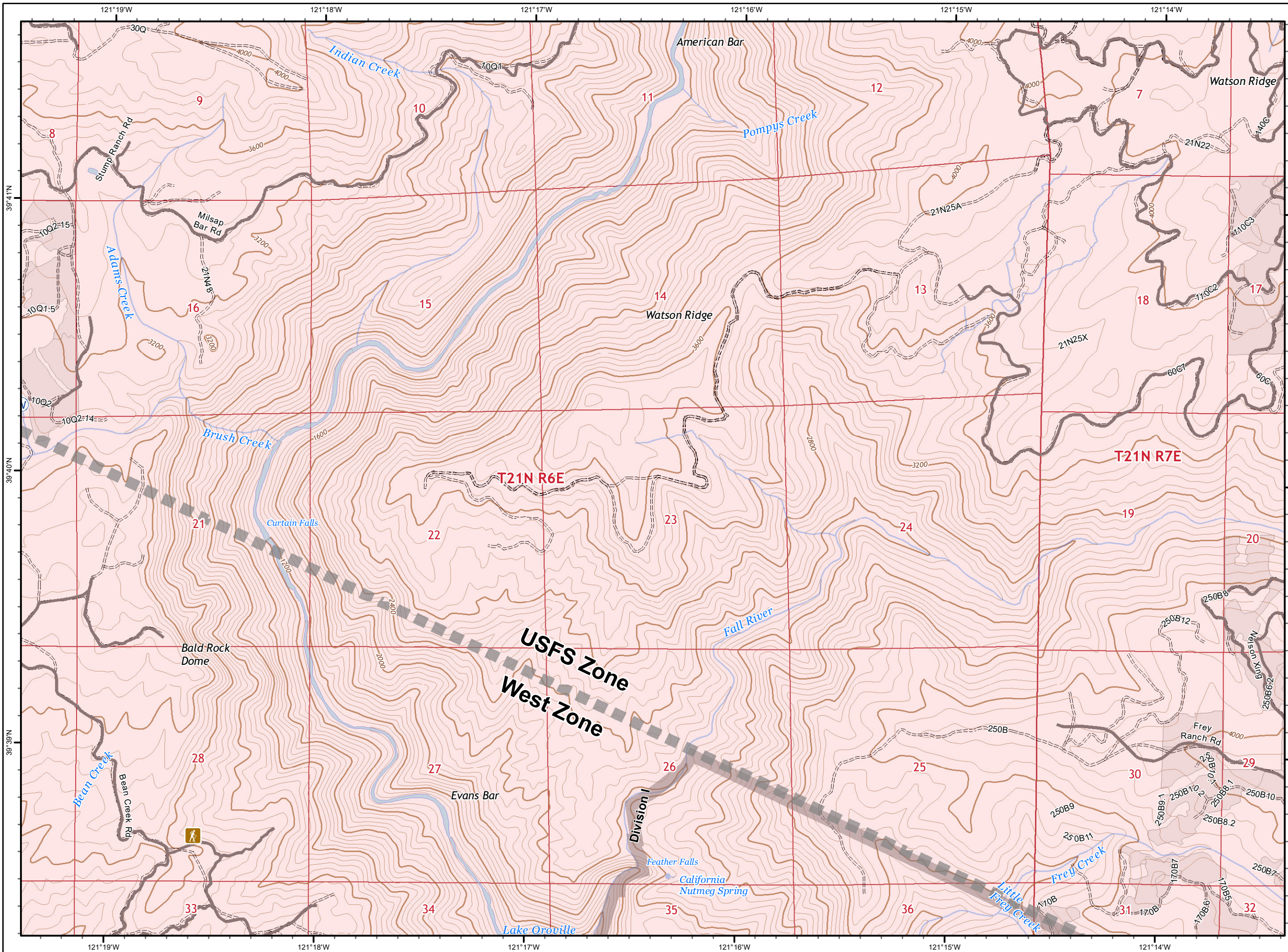
**North Complex
West Zone
CA-BTU-010751
09/21/2020
IAP Map
Branch XX
INDEX**



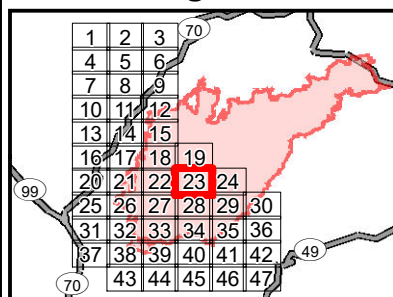
- () Division
- || Branch
- Zone Break
- Drop Point
- Dip Site
- ⊙ Staging Area
- ⊙ Water Source
- ⊙ Repeater
- ⊙ Mine
- ⚠ Environmentally Sensitive Area
- WX Weather Unit
- Completed Line
- Uncontrolled Fire Edge
- R - Road as Line
- H - Completed Hand Line
- XXXXX Completed Dozer Line
- X • Proposed Dozer Line
- * * 2018 Dozer Line
- Electric Transmission Line
- SPI Road
- Railroad
- Zone Break Line
- SPI Regeneration Unit

0 2.75 5.5
Miles

IMT 4 GIS
9/21/2020 @ 00:41
NAD83
Contour Interval = 80 ft



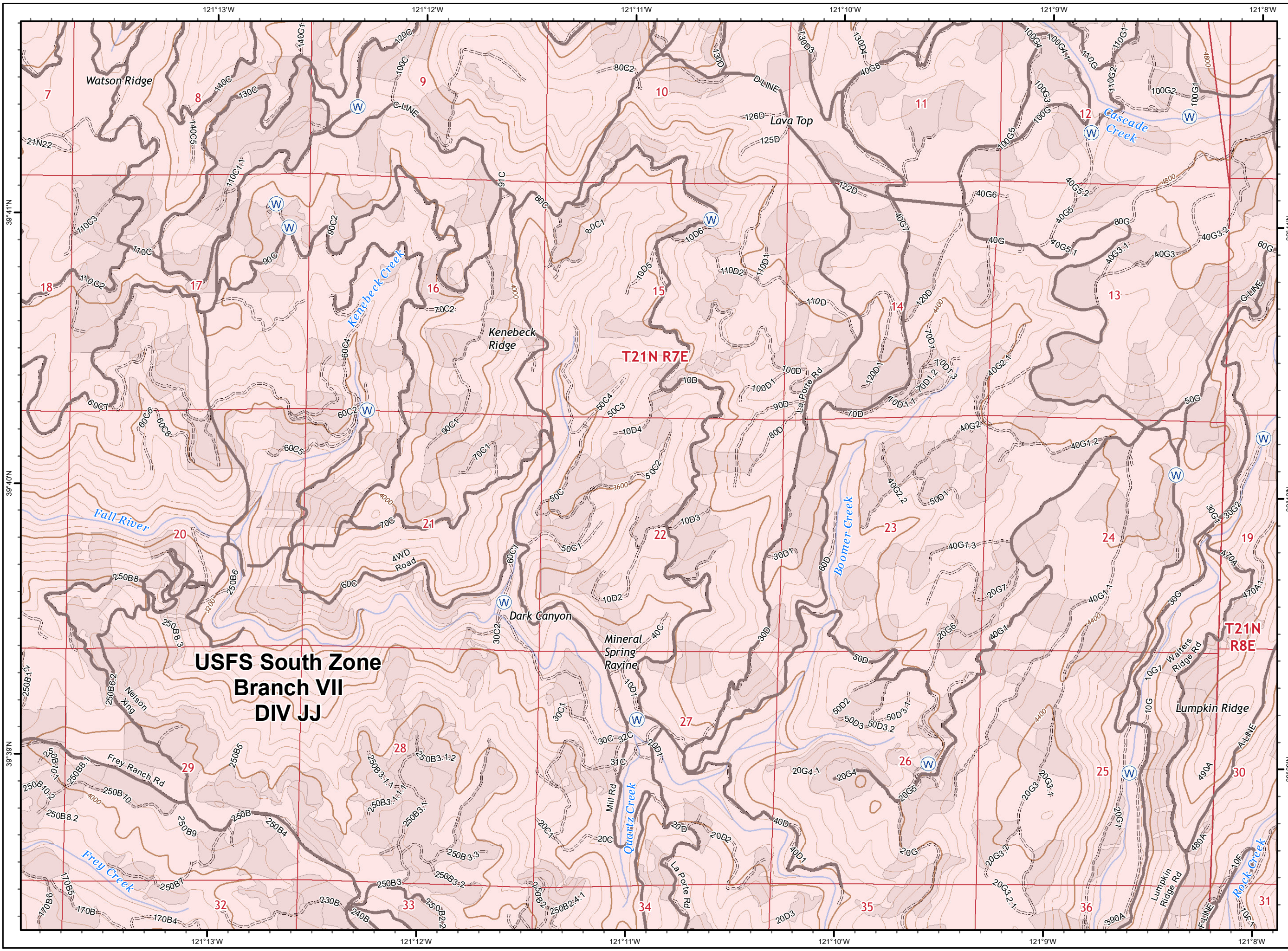
**North Complex
West Zone
CA-BTU-010751
09/21/2020
IAP Map
Branch XX
Page 23**



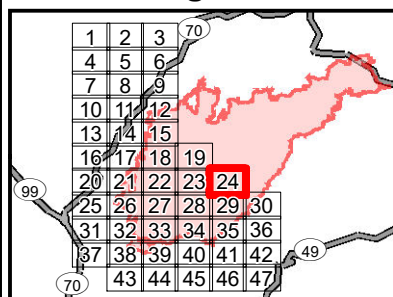
- Division
- Branch
- Zone Break
- Drop Point
- Dip Site
- Staging Area
- Water Source
- Repeater
- Mine
- Environmentally Sensitive Area
- Weather Unit
- Completed Line
- Uncontrolled Fire Edge
- R - Road as Line
- H - Completed Hand Line
- Completed Dozer Line
- Proposed Dozer Line
- 2018 Dozer Line
- Electric Transmission Line
- SPI Road
- Railroad
- Zone Break Line
- SPI Regeneration Unit

0 0.25 0.5
Miles

IMT 4 GIS
9/20/2020 @ 23:41
NAD83
Contour Interval = 80 ft



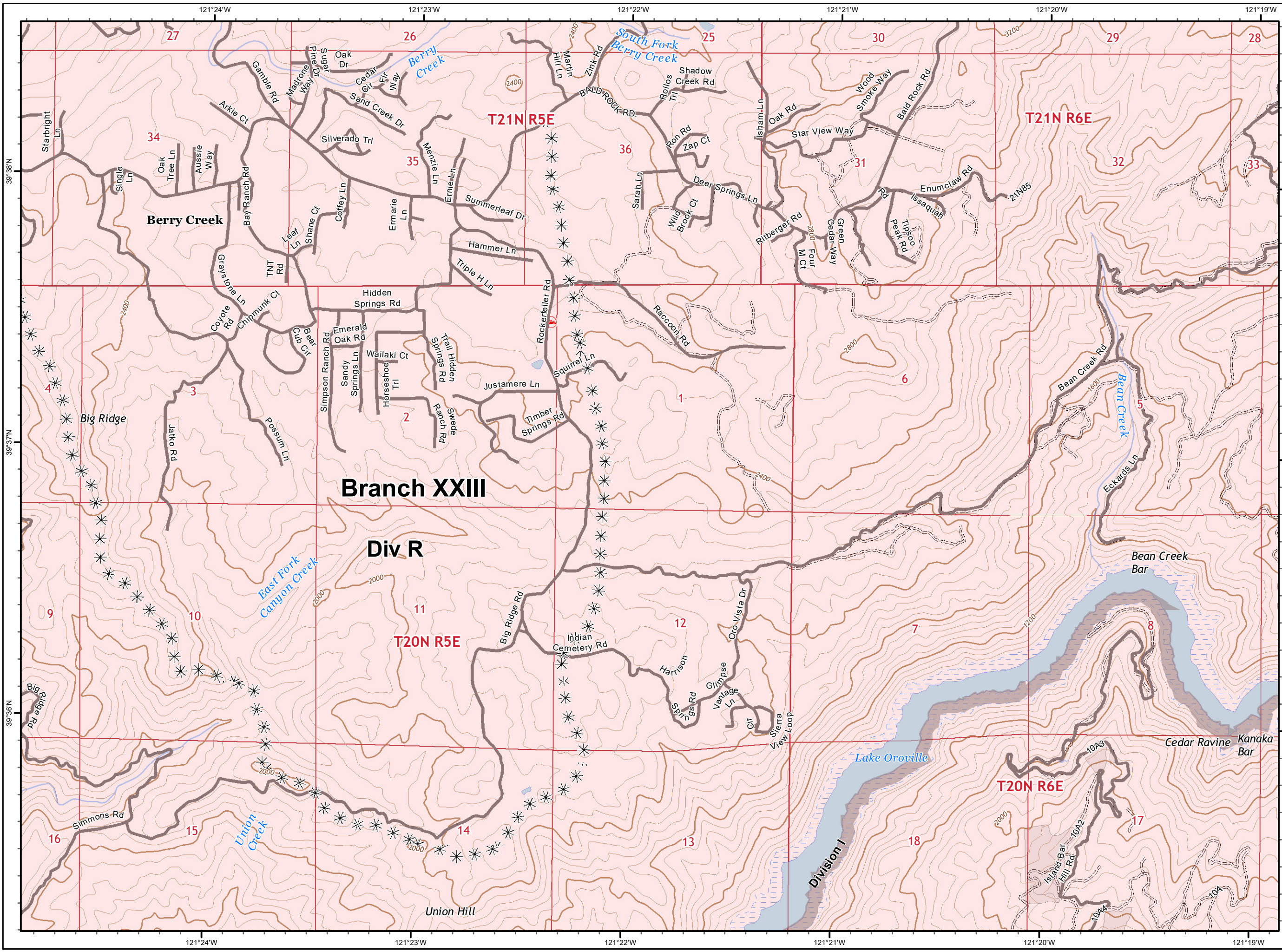
**North Complex
West Zone
CA-BTU-010751
09/21/2020
IAP Map
Branch XX
Page 24**



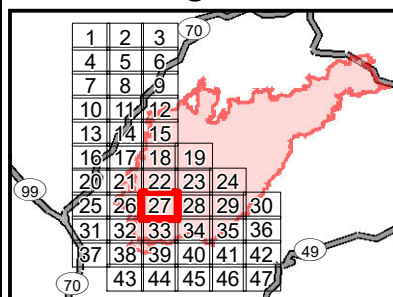
- () Division
- || Branch
- Zone Break
- Drop Point
- Dip Site
- (S) Staging Area
- (W) Water Source
- (R) Repeater
- ⚡ Mine
- ⚠ Environmentally Sensitive Area
- WX Weather Unit
- Completed Line
- ┌ Uncontrolled Fire Edge
- R - Road as Line
- H - Completed Hand Line
- XXXX Completed Dozer Line
- X• Proposed Dozer Line
- * * 2018 Dozer Line
- Electric Transmission Line
- SPI Road
- Railroad
- Zone Break Line
- SPI Regeneration Unit

0 0.25 0.5
Miles

IMT 4 GIS
9/20/2020 @ 23:42
NAD83
Contour Interval = 80 ft



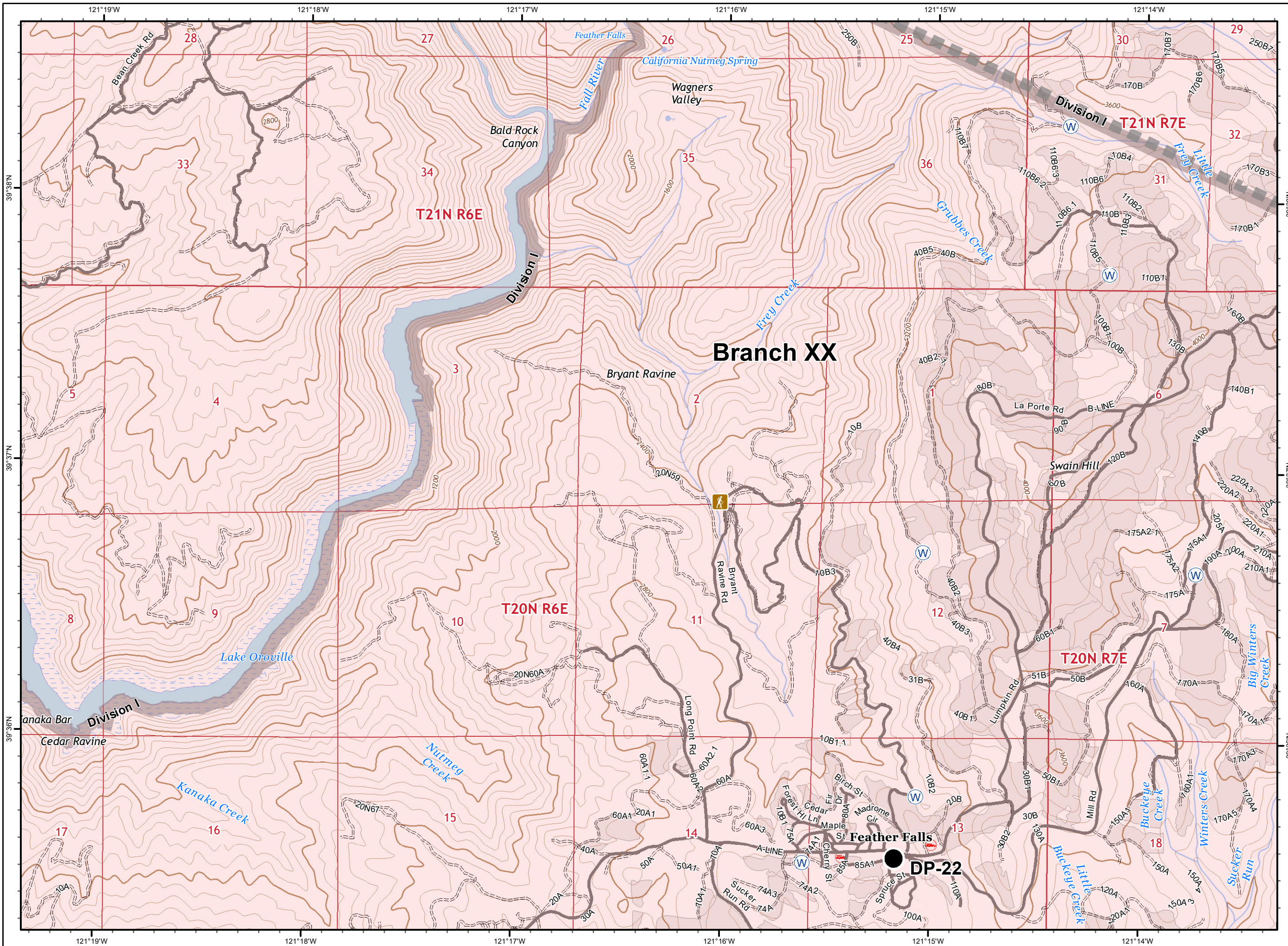
**North Complex
West Zone
CA-BTU-010751
09/21/2020
IAP Map
Branch XX
Page 27**



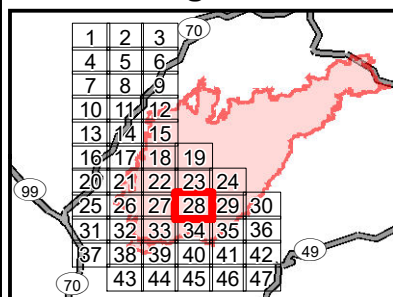
- Division
- Branch
- Zone Break
- Drop Point
- Dip Site
- Staging Area
- Water Source
- Repeater
- Mine
- Environmentally Sensitive Area
- Weather Unit
- Completed Line
- Uncontrolled Fire Edge
- R - Road as Line
- H - Completed Hand Line
- Completed Dozer Line
- Proposed Dozer Line
- 2018 Dozer Line
- Electric Transmission Line
- SPI Road
- Railroad
- Zone Break Line
- SPI Regeneration Unit

0 0.25 0.5
Miles

IMT 4 GIS
9/20/2020 @ 23:43
NAD83
Contour Interval = 80 ft



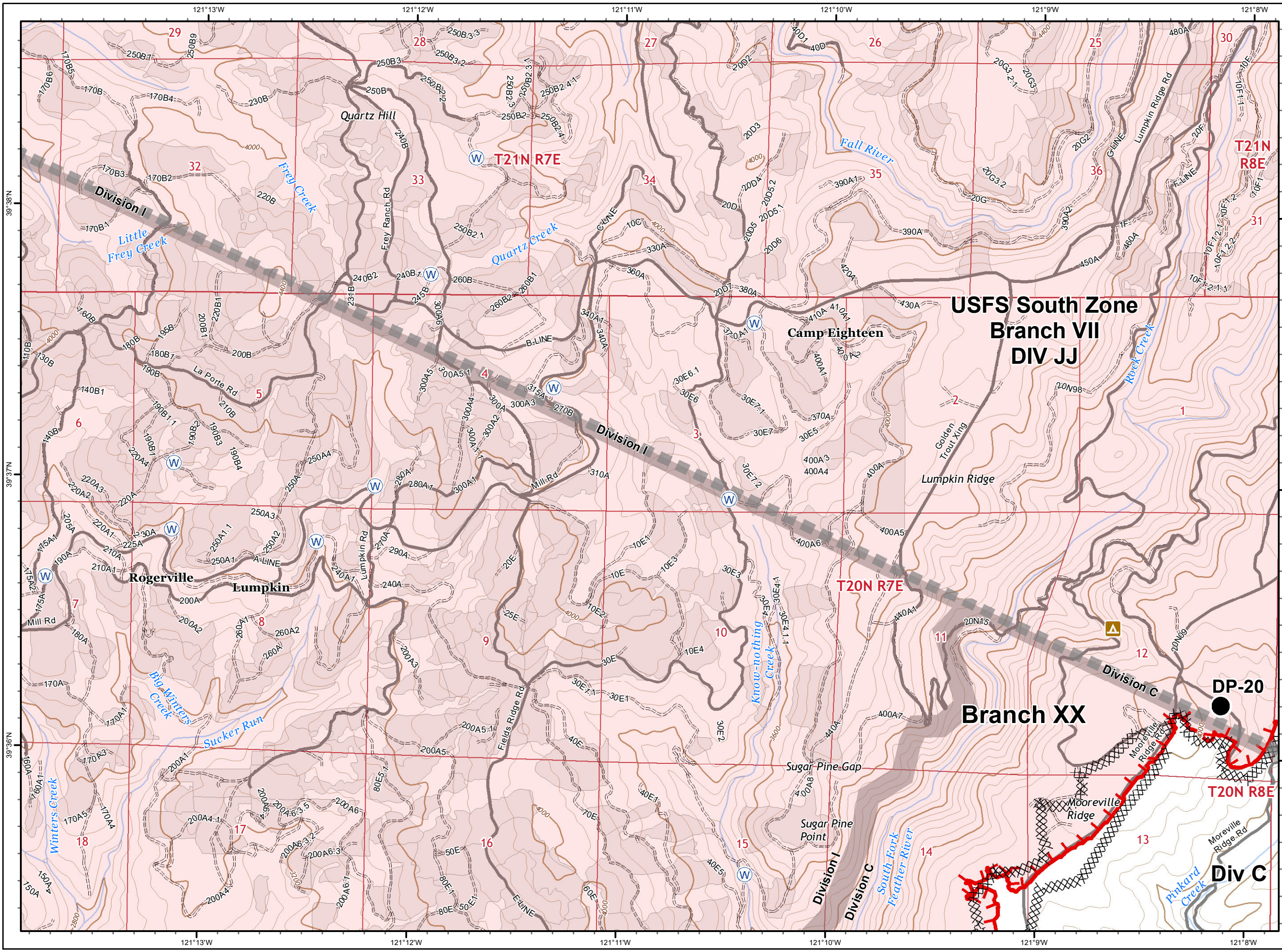
**North Complex
West Zone
CA-BTU-010751
09/21/2020
IAP Map
Branch XX
Page 28**



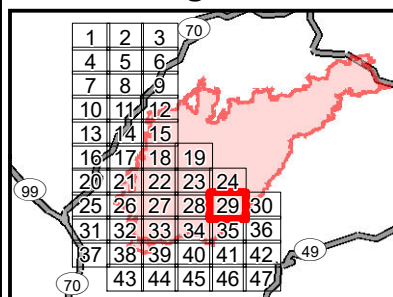
- Division
- Branch
- Zone Break
- Drop Point
- Dip Site
- Staging Area
- Water Source
- Repeater
- Mine
- Environmentally Sensitive Area
- Weather Unit
- Completed Line
- Uncontrolled Fire Edge
- R - Road as Line
- H - Completed Hand Line
- Completed Dozer Line
- Proposed Dozer Line
- 2018 Dozer Line
- Electric Transmission Line
- SPI Road
- Railroad
- Zone Break Line
- SPI Regeneration Unit

0 0.25 0.5
Miles

IMT 4 GIS
9/20/2020 @ 23:44
NAD83
Contour Interval = 80 ft



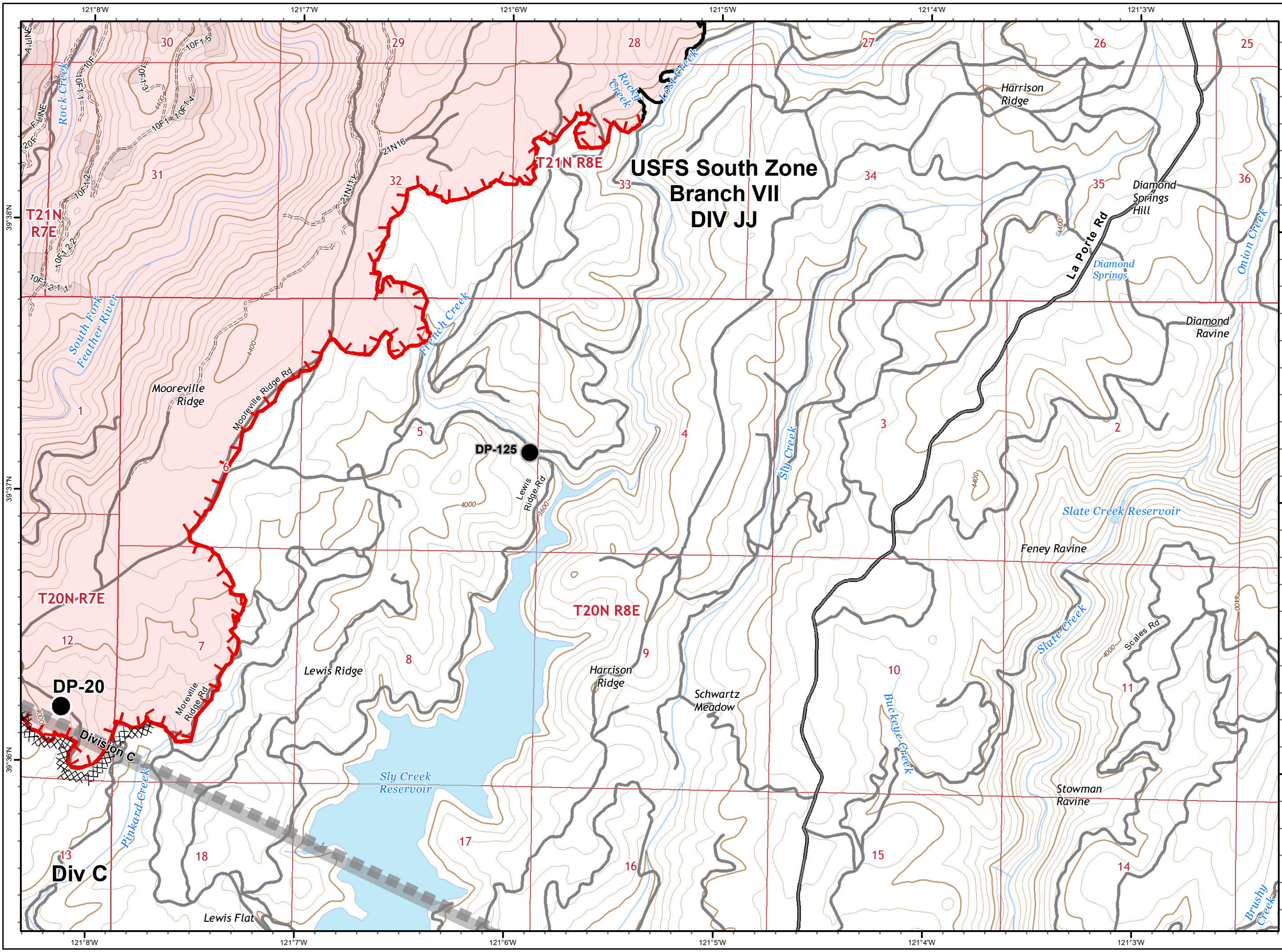
**North Complex
West Zone
CA-BTU-010751
09/21/2020
IAP Map
Branch XX
Page 29**



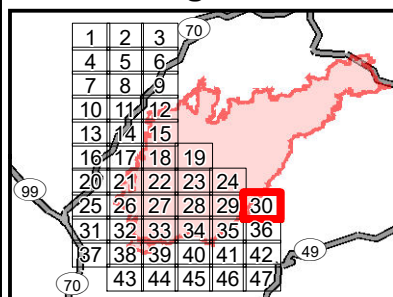
- Division
- Branch
- Zone Break
- Drop Point
- Dip Site
- Staging Area
- Water Source
- Repeater
- Mine
- Environmentally Sensitive Area
- Weather Unit
- Completed Line
- Uncontrolled Fire Edge
- R - Road as Line
- H - Completed Hand Line
- Completed Dozer Line
- Proposed Dozer Line
- 2018 Dozer Line
- Electric Transmission Line
- SPI Road
- Railroad
- Zone Break Line
- SPI Regeneration Unit

0 0.25 0.5
Miles

IMT 4 GIS
9/20/2020 @ 23:44
NAD83
Contour Interval = 80 ft



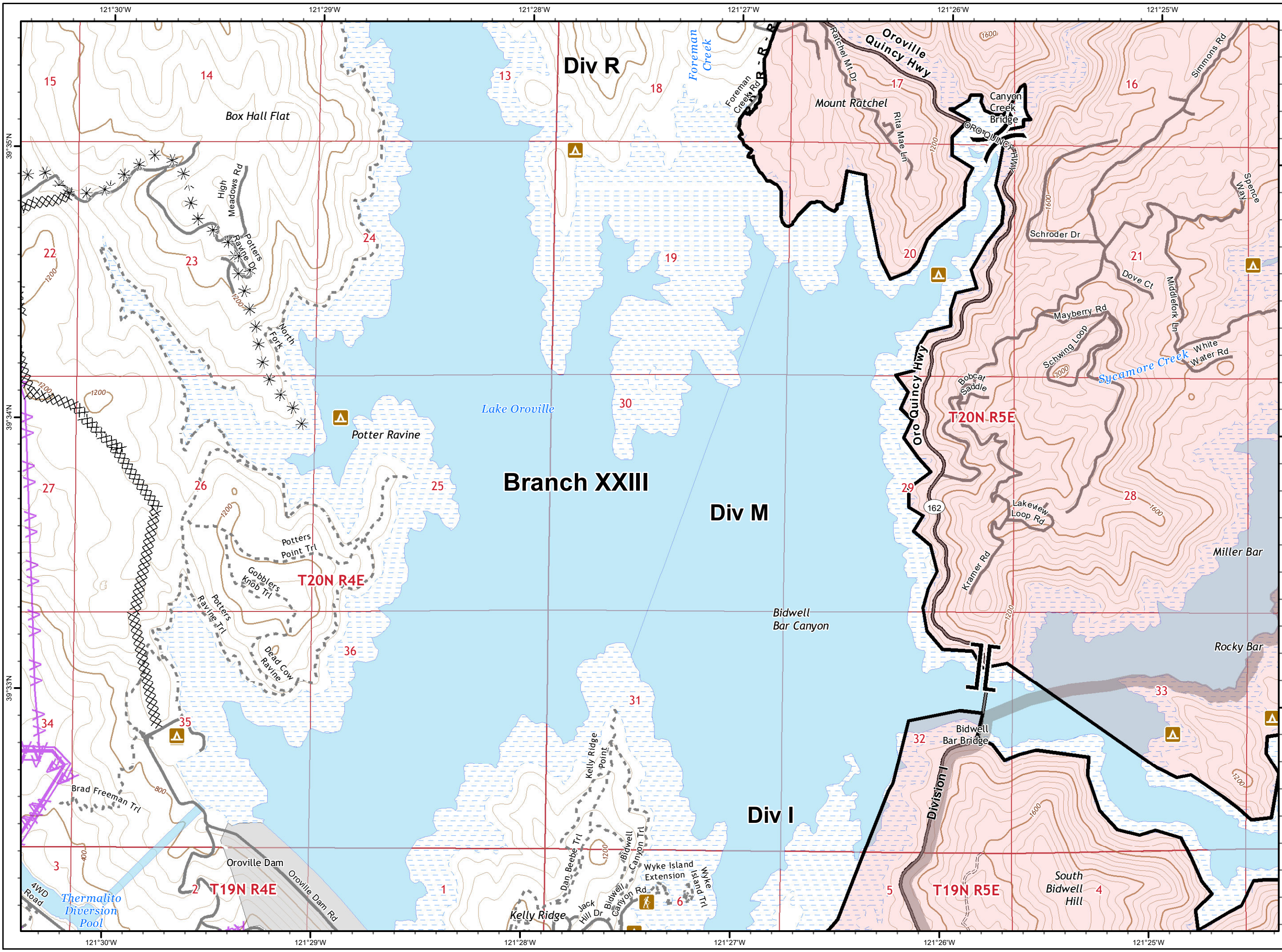
**North Complex
West Zone
CA-BTU-010751
09/21/2020
IAP Map
Branch XX
Page 30**



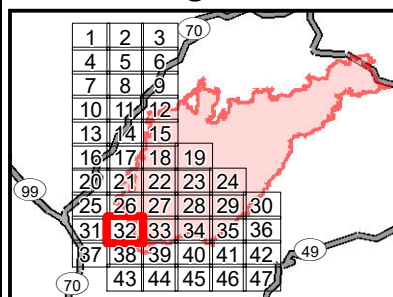
- Division
- Branch
- Zone Break
- Drop Point
- Dip Site
- Staging Area
- Water Source
- Repeater
- Mine
- Environmentally Sensitive Area
- Weather Unit
- Completed Line
- Uncontrolled Fire Edge
- Road as Line
- Completed Hand Line
- Completed Dozer Line
- Proposed Dozer Line
- 2018 Dozer Line
- Electric Transmission Line
- SPI Road
- Railroad
- Zone Break Line
- SPI Regeneration Unit

0 0.25 0.5
Miles

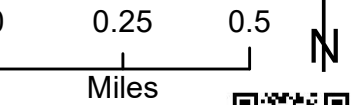
IMT 4 GIS
9/20/2020 @ 23:45
NAD83
Contour Interval = 80 ft



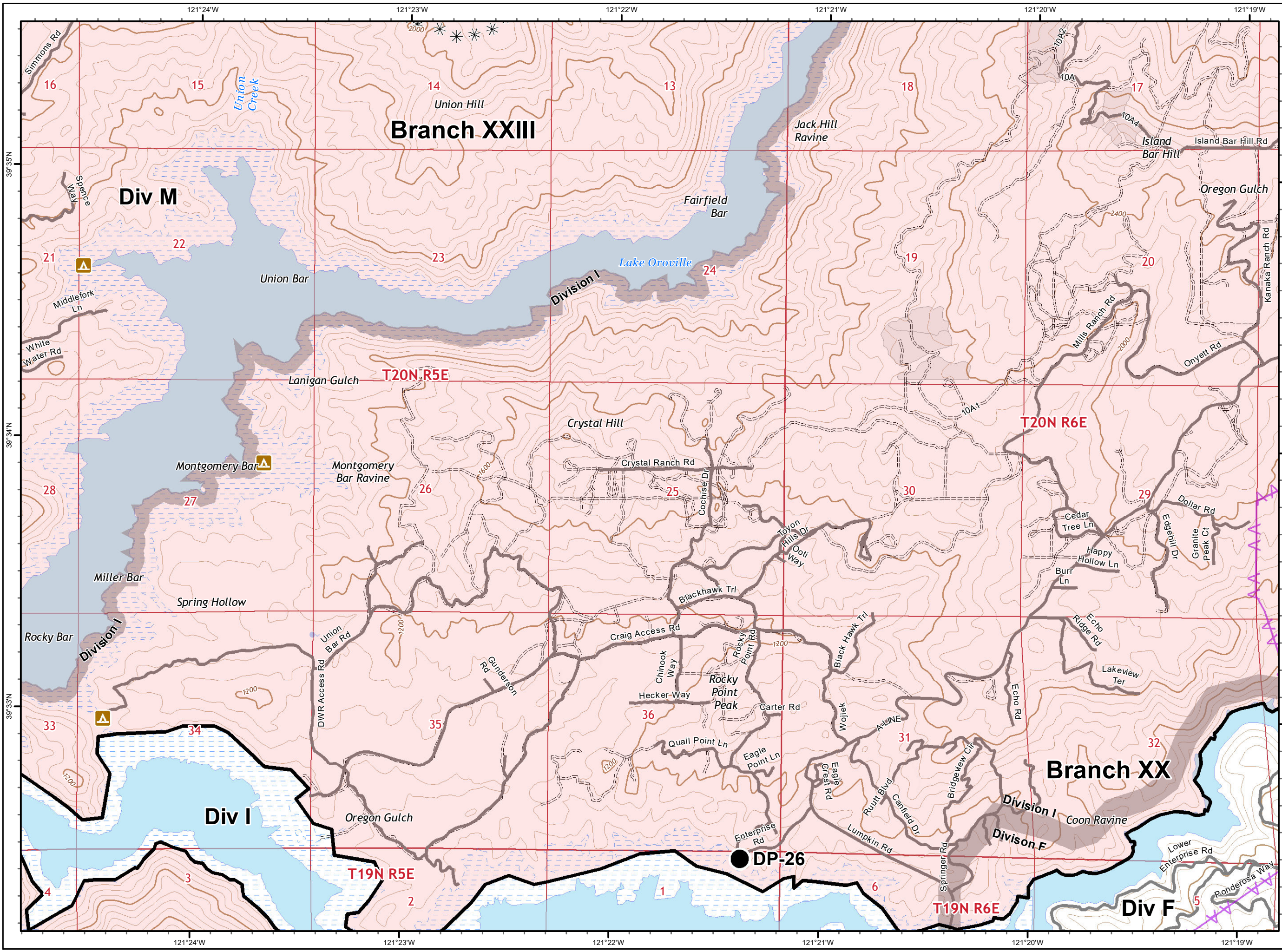
**North Complex
West Zone**
CA-BTU-010751
09/21/2020
IAP Map
Branch XX
Page 32



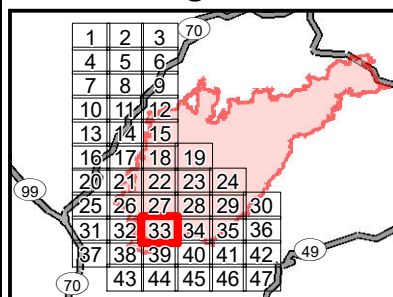
- Division
- Branch
- Zone Break
- Drop Point
- Dip Site
- Staging Area
- Water Source
- Repeater
- Mine
- Environmentally Sensitive Area
- Weather Unit
- Completed Line
- Uncontrolled Fire Edge
- R - Road as Line
- H - Completed Hand Line
- Completed Dozer Line
- Proposed Dozer Line
- 2018 Dozer Line
- Electric Transmission Line
- SPI Road
- Railroad
- Zone Break Line
- SPI Regeneration Unit



IMT 4 GIS
9/20/2020 @ 23:46
NAD83
Contour Interval = 80 ft



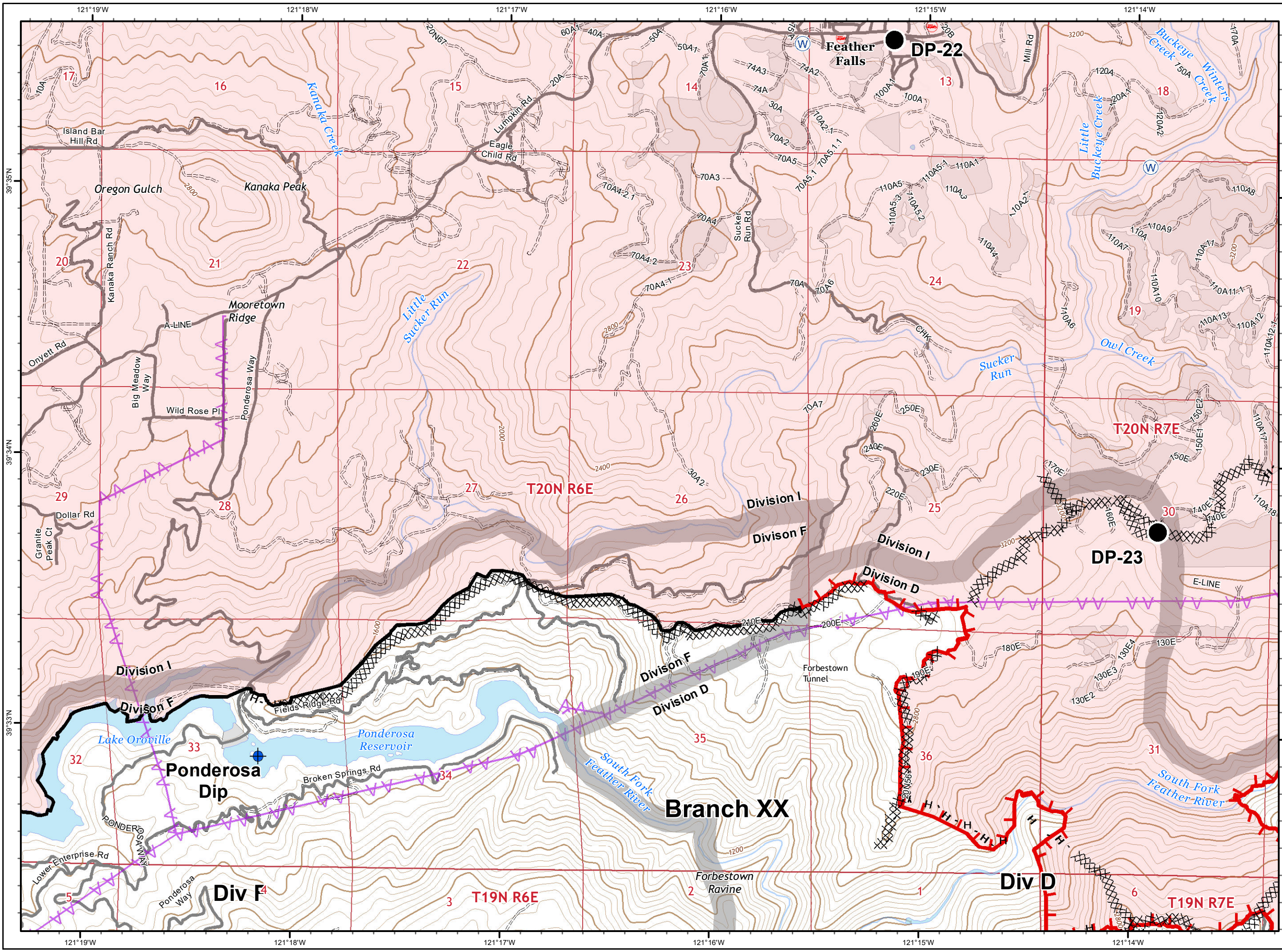
**North Complex
West Zone
CA-BTU-010751
09/21/2020
IAP Map
Branch XX
Page 33**



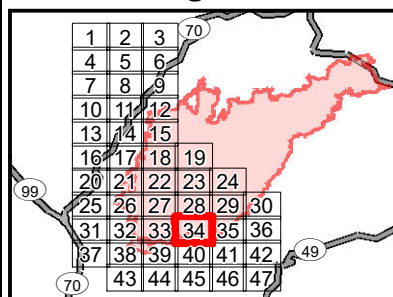
- Division
- Branch
- Zone Break
- Drop Point
- Dip Site
- Staging Area
- Water Source
- Repeater
- Mine
- Environmentally Sensitive Area
- Weather Unit
- Completed Line
- Uncontrolled Fire Edge
- R - Road as Line
- H - Completed Hand Line
- Completed Dozer Line
- Proposed Dozer Line
- 2018 Dozer Line
- Electric Transmission Line
- SPI Road
- Railroad
- Zone Break Line
- SPI Regeneration Unit

0 0.25 0.5
Miles

IMT 4 GIS
9/20/2020 @ 23:47
NAD83
Contour Interval = 80 ft



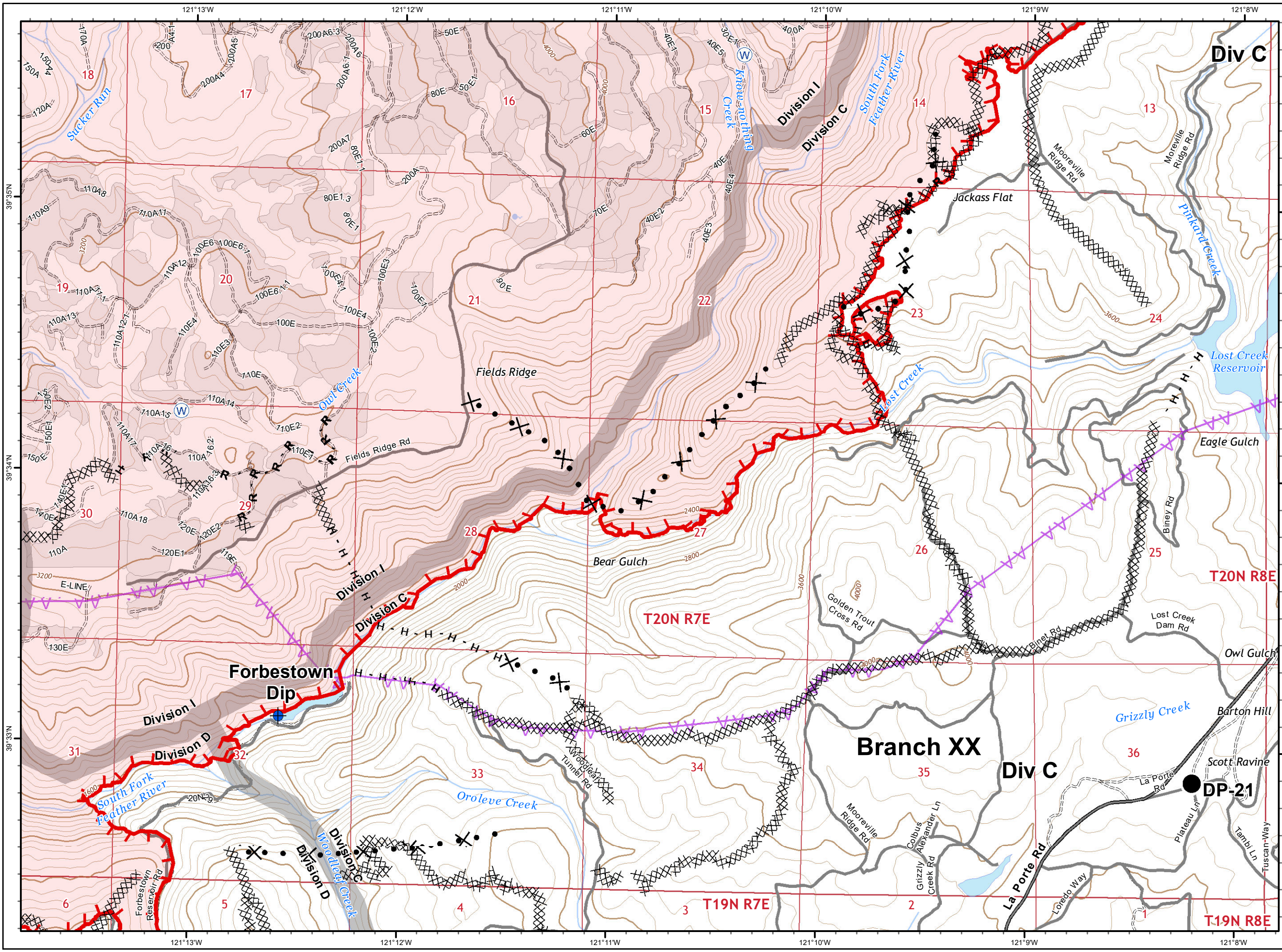
**North Complex
West Zone
CA-BTU-010751
09/21/2020
IAP Map
Branch XX
Page 34**



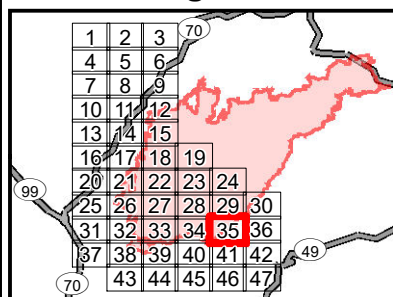
- Division
- Branch
- Zone Break
- Drop Point
- Dip Site
- Staging Area
- Water Source
- Repeater
- Mine
- Environmentally Sensitive Area
- Weather Unit
- Completed Line
- Uncontrolled Fire Edge
- R - Road as Line
- H - Completed Hand Line
- Completed Dozer Line
- Proposed Dozer Line
- 2018 Dozer Line
- Electric Transmission Line
- SPI Road
- Railroad
- Zone Break Line
- SPI Regeneration Unit

0 0.25 0.5
Miles

IMT 4 GIS
9/20/2020 @ 23:48
NAD83
Contour Interval = 80 ft



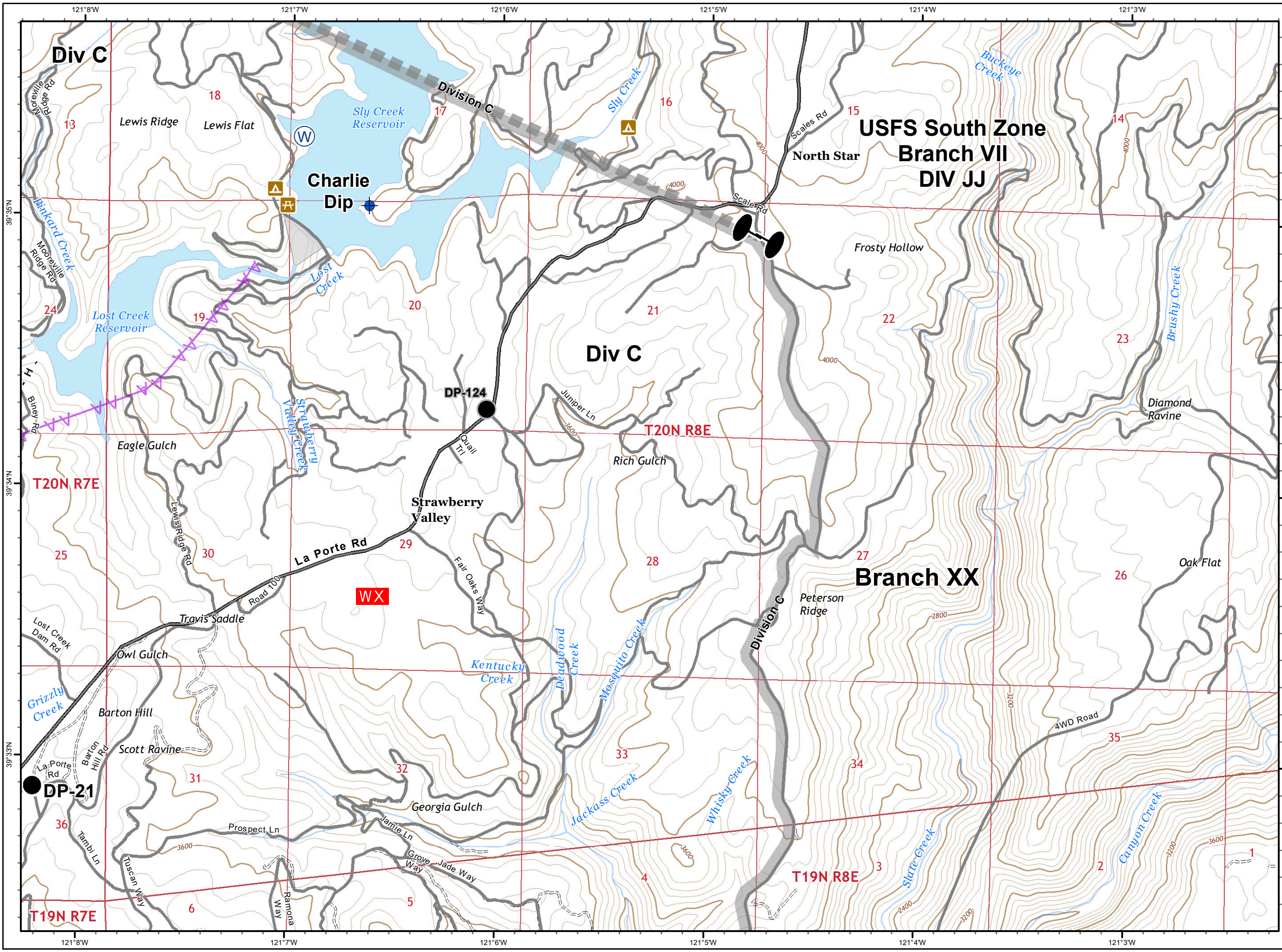
**North Complex
West Zone
CA-BTU-010751
09/21/2020
IAP Map
Branch XX
Page 35**



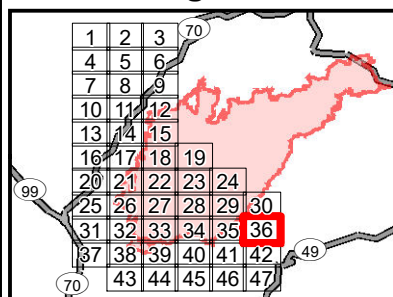
- () Division
- || Branch
- Zone Break
- Drop Point
- Dip Site
- (S) Staging Area
- (W) Water Source
- (R) Repeater
- ⚡ Mine
- ⚠ Environmentally Sensitive Area
- WX Weather Unit
- Completed Line
- Uncontrolled Fire Edge
- R - Road as Line
- H - Completed Hand Line
- XXXXX Completed Dozer Line
- X • Proposed Dozer Line
- * * 2018 Dozer Line
- Electric Transmission Line
- SPI Road
- Railroad
- Zone Break Line
- SPI Regeneration Unit

0 0.25 0.5
Miles

IMT 4 GIS
9/20/2020 @ 23:50
NAD83
Contour Interval = 80 ft



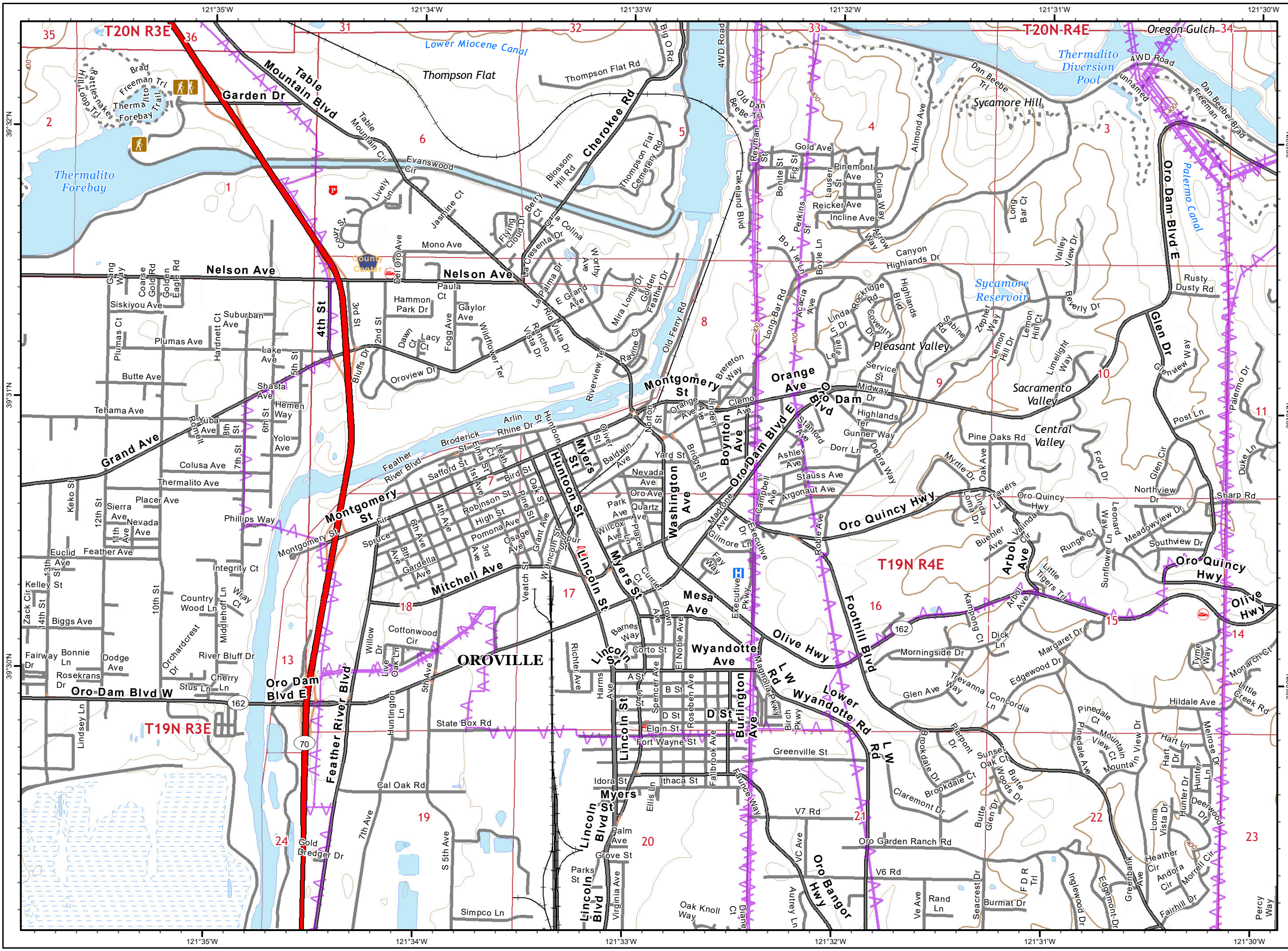
**North Complex
West Zone
CA-BTU-010751
09/21/2020
IAP Map
Branch XX
Page 36**



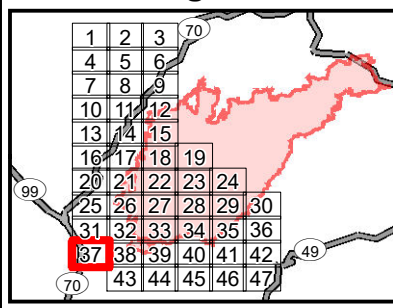
- Division
- Branch
- Zone Break
- Drop Point
- Dip Site
- Staging Area
- Water Source
- Repeater
- Mine
- Environmentally Sensitive Area
- Weather Unit
- Completed Line
- Uncontrolled Fire Edge
- R - Road as Line
- H - Completed Hand Line
- Completed Dozer Line
- Proposed Dozer Line
- 2018 Dozer Line
- Electric Transmission Line
- SPI Road
- Railroad
- Zone Break Line
- SPI Regeneration Unit

0 0.25 0.5
Miles

IMT 4 GIS
9/20/2020 @ 23:52
NAD83
Contour Interval = 80 ft



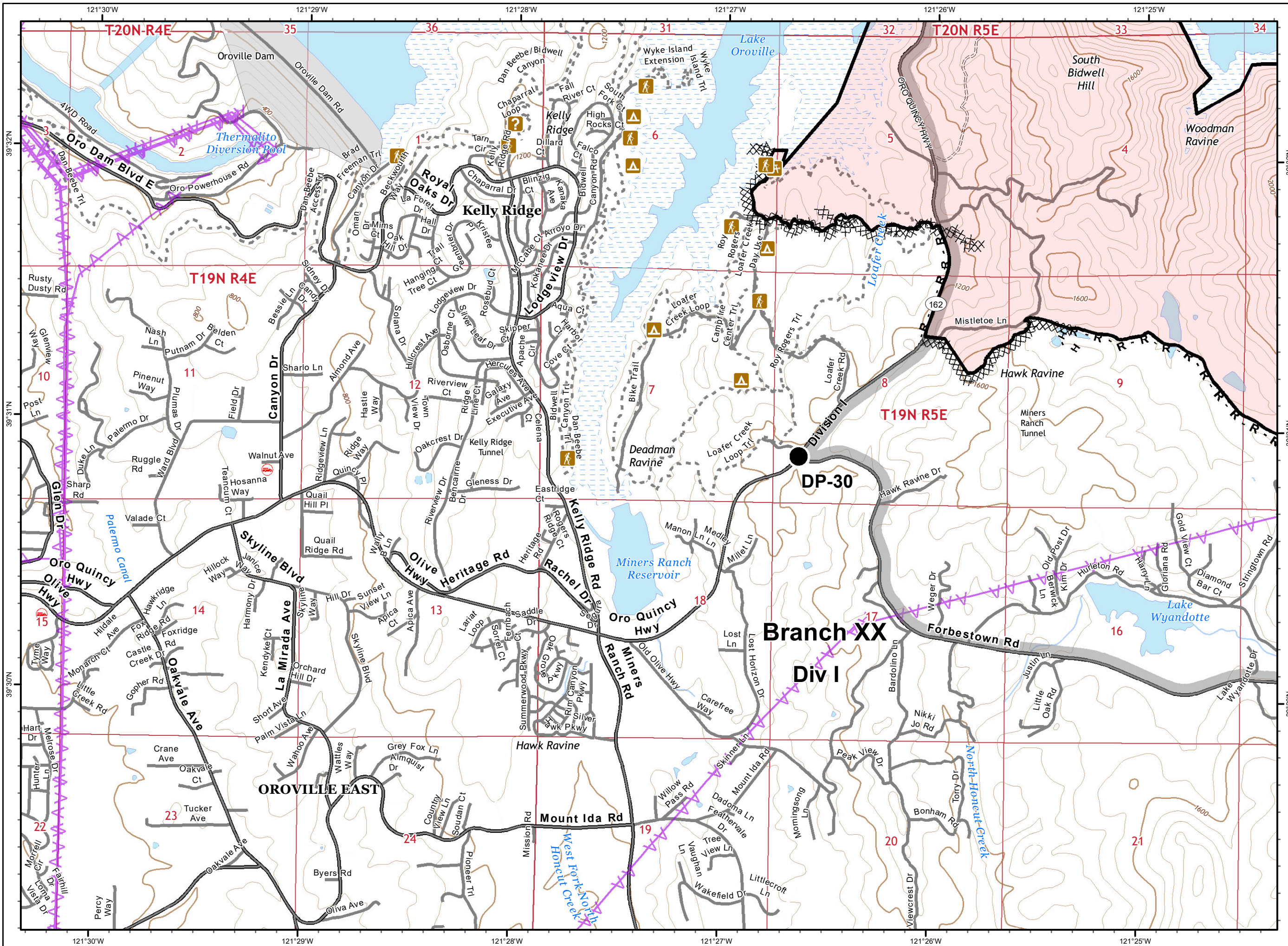
**North Complex
West Zone
CA-BTU-010751
09/21/2020
IAP Map
Branch XX
Page 37**



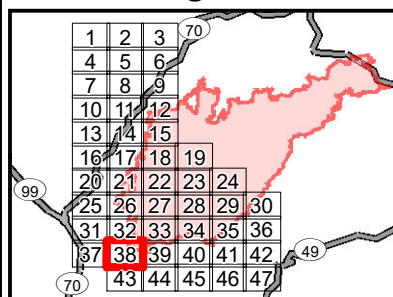
- () Division
- || Branch
- Zone Break
- Drop Point
- Dip Site
- (S) Staging Area
- (W) Water Source
- (R) Repeater
- ⚡ Mine
- ⚠ Environmentally Sensitive Area
- WX Weather Unit
- Completed Line
- Uncontrolled Fire Edge
- R - Road as Line
- H - Completed Hand Line
- XXXXX Completed Dozer Line
- X• Proposed Dozer Line
- * * 2018 Dozer Line
- ⚡ Electric Transmission Line
- SPI Road
- Railroad
- Zone Break Line
- SPI Regeneration Unit

0 0.25 0.5
Miles

IMT 4 GIS
9/20/2020 @ 23:53
NAD83
Contour Interval = 80 ft



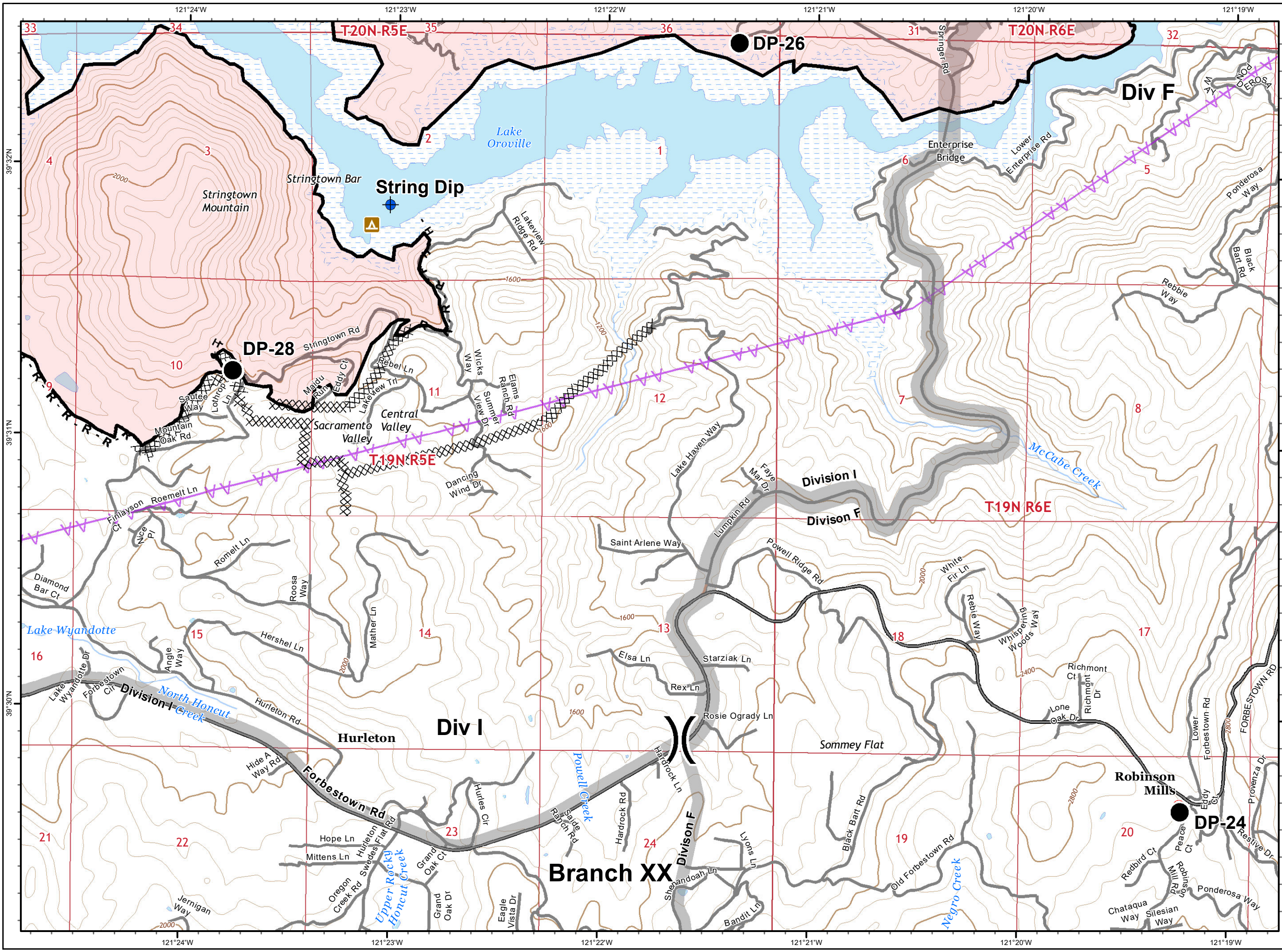
**North Complex
West Zone
CA-BTU-010751
09/21/2020
IAP Map
Branch XX
Page 38**



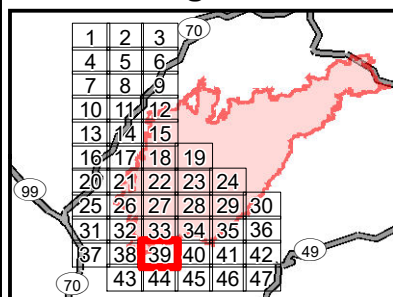
- Division
- Branch
- Zone Break
- Drop Point
- Dip Site
- Staging Area
- Water Source
- Repeater
- Mine
- Environmentally Sensitive Area
- Weather Unit
- Completed Line
- Uncontrolled Fire Edge
- Road as Line
- Completed Hand Line
- Completed Dozer Line
- Proposed Dozer Line
- 2018 Dozer Line
- Electric Transmission Line
- SPI Road
- Railroad
- Zone Break Line
- SPI Regeneration Unit

0 0.25 0.5
Miles

IMT 4 GIS
9/20/2020 @ 23:55
NAD83
Contour Interval = 80 ft



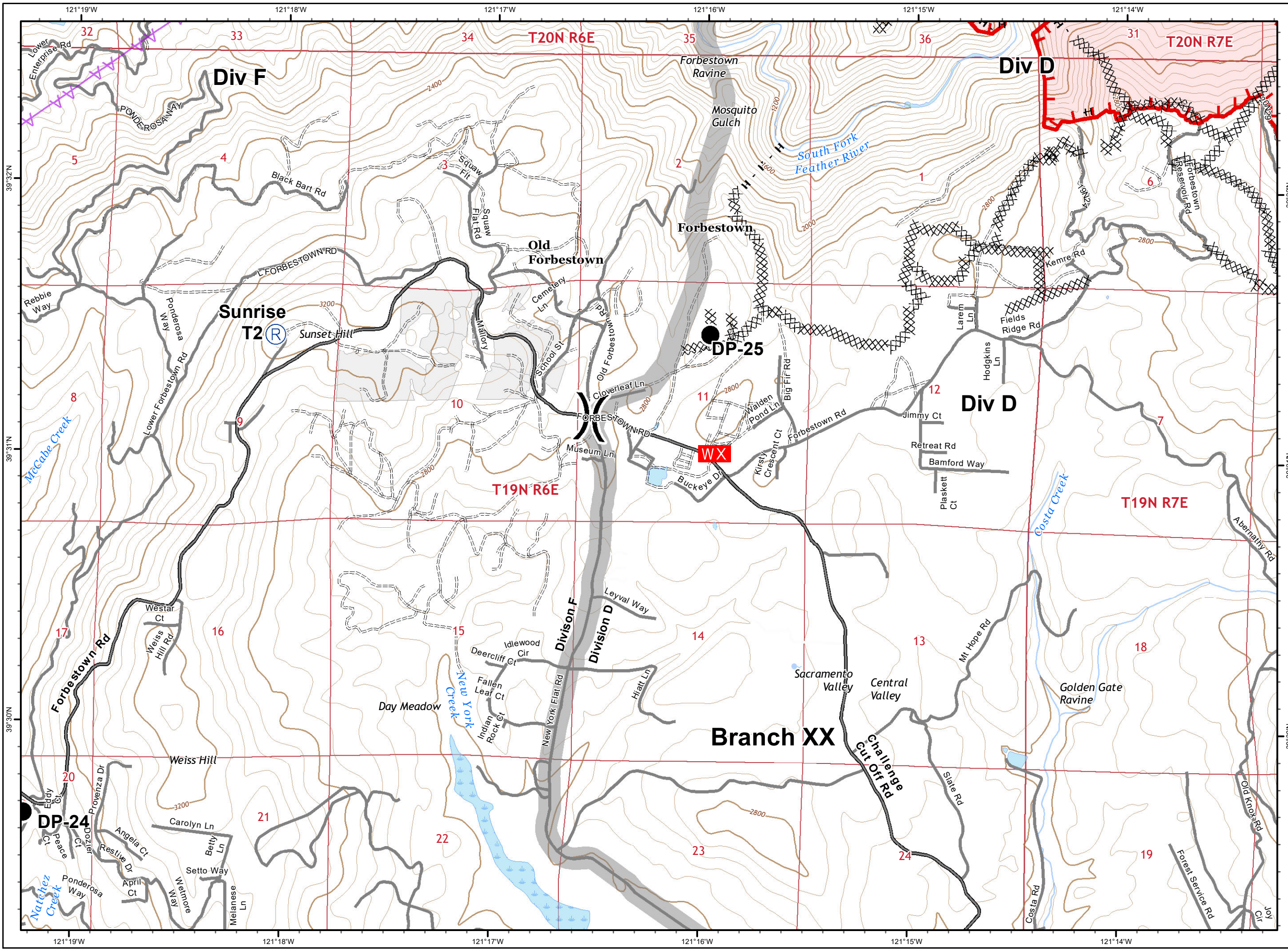
**North Complex
West Zone
CA-BTU-010751
09/21/2020
IAP Map
Branch XX
Page 39**



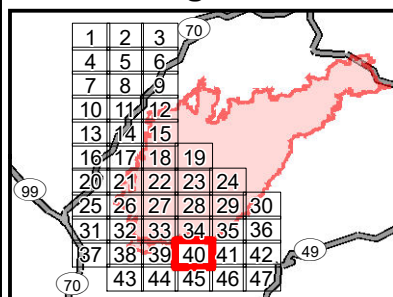
- Division
- Branch
- Zone Break
- Drop Point
- Dip Site
- Staging Area
- Water Source
- Repeater
- Mine
- Environmentally Sensitive Area
- Weather Unit
- Completed Line
- Uncontrolled Fire Edge
- Road as Line
- Completed Hand Line
- Completed Dozer Line
- Proposed Dozer Line
- 2018 Dozer Line
- Electric Transmission Line
- SPI Road
- Railroad
- Zone Break Line
- SPI Regeneration Unit

0 0.25 0.5
Miles

IMT 4 GIS
9/20/2020 @ 23:56
NAD83
Contour Interval = 80 ft



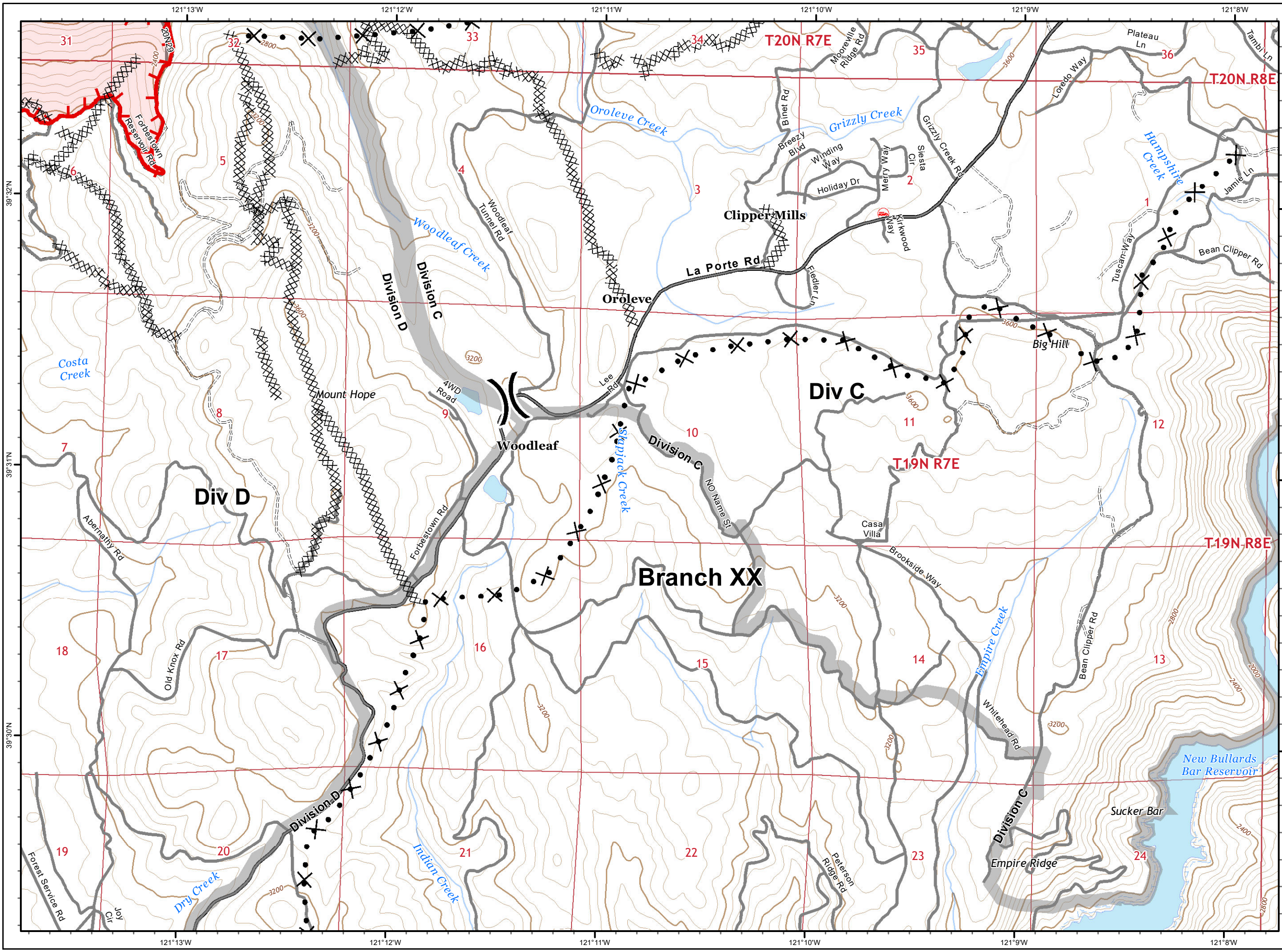
**North Complex
West Zone
CA-BTU-010751
09/21/2020
IAP Map
Branch XX
Page 40**



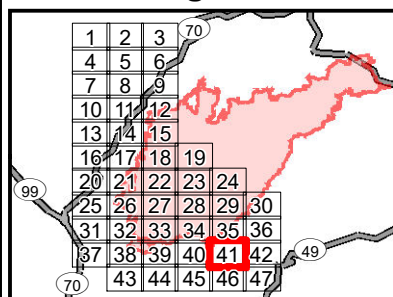
- Division
- Branch
- Zone Break
- Drop Point
- Dip Site
- Staging Area
- Water Source
- Repeater
- Mine
- Environmentally Sensitive Area
- Weather Unit
- Completed Line
- Uncontrolled Fire Edge
- Road as Line
- Completed Hand Line
- Completed Dozer Line
- Proposed Dozer Line
- 2018 Dozer Line
- Electric Transmission Line
- SPI Road
- Railroad
- Zone Break Line
- SPI Regeneration Unit

0 0.25 0.5
Miles

IMT 4 GIS
9/20/2020 @ 23:58
NAD83
Contour Interval = 80 ft



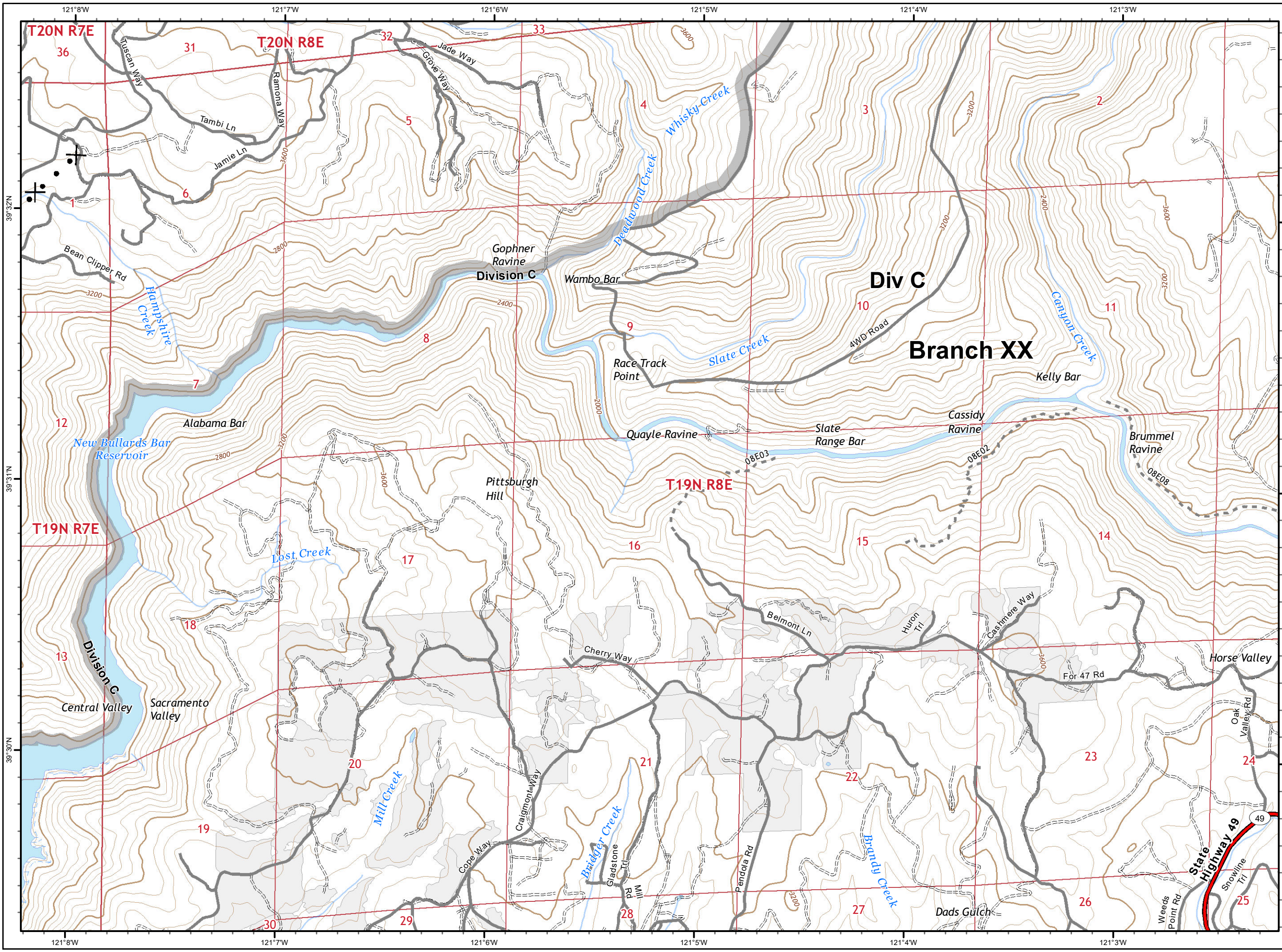
**North Complex
West Zone
CA-BTU-010751
09/21/2020
IAP Map
Branch XX
Page 41**



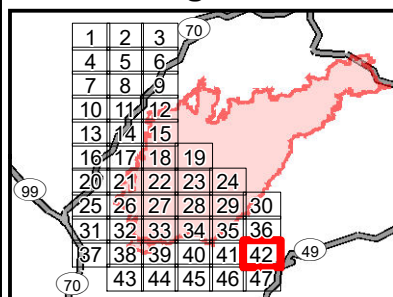
- Division
- Branch
- Zone Break
- Drop Point
- Dip Site
- Staging Area
- Water Source
- Repeater
- Mine
- Environmentally Sensitive Area
- Weather Unit
- Completed Line
- Uncontrolled Fire Edge
- Road as Line
- Completed Hand Line
- Completed Dozer Line
- Proposed Dozer Line
- 2018 Dozer Line
- Electric Transmission Line
- SPI Road
- Railroad
- Zone Break Line
- SPI Regeneration Unit

0 0.25 0.5
Miles

IMT 4 GIS
9/20/2020 @ 23:59
NAD83
Contour Interval = 80 ft



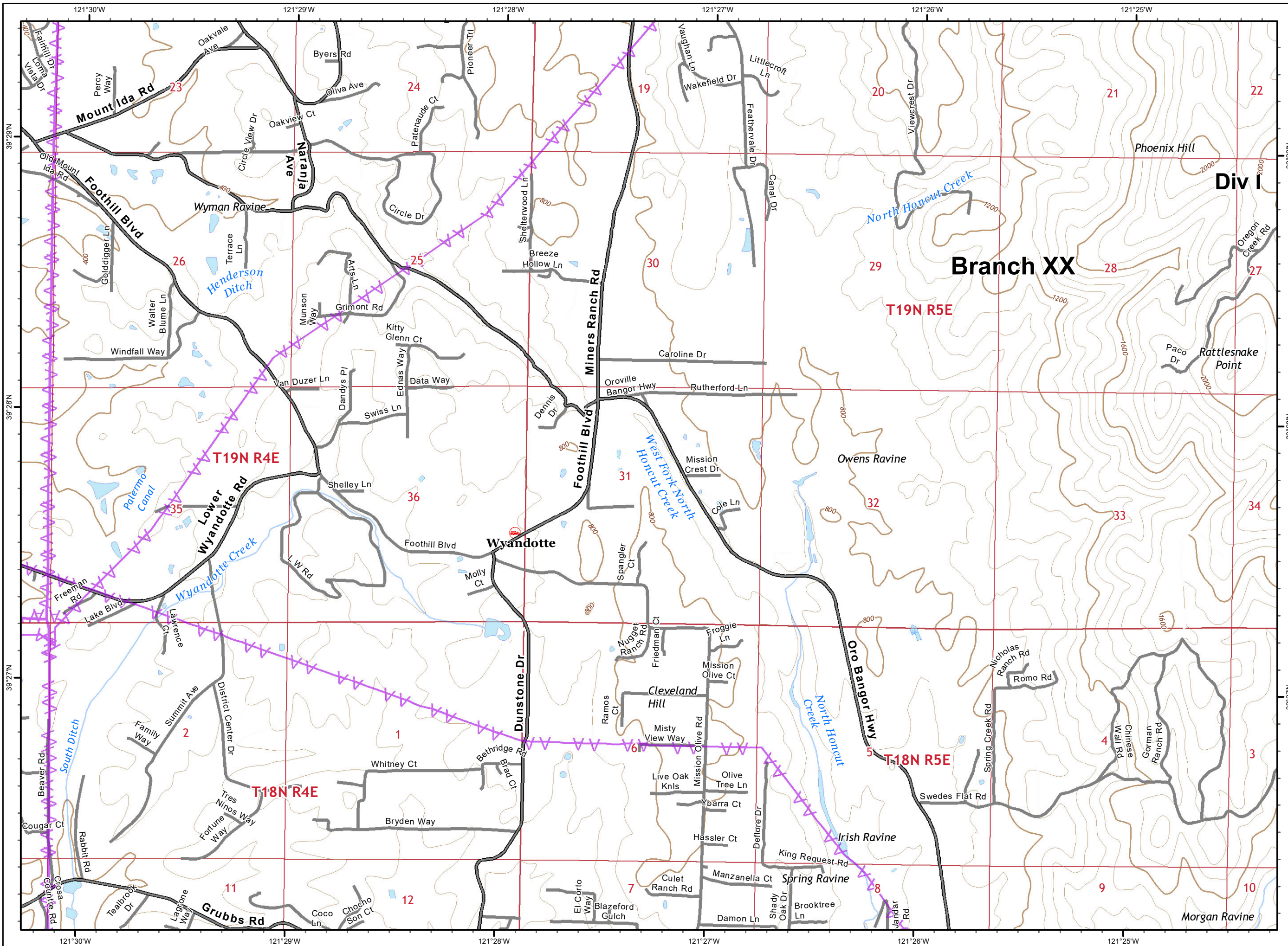
**North Complex
West Zone
CA-BTU-010751
09/21/2020
IAP Map
Branch XX
Page 42**



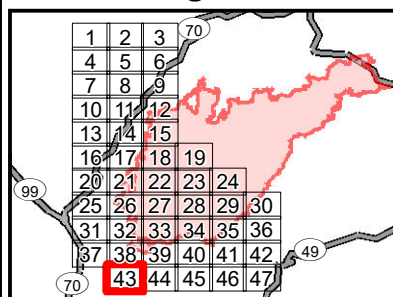
- Division
- Branch
- Zone Break
- Drop Point
- Dip Site
- Staging Area
- Water Source
- Repeater
- Mine
- Environmentally Sensitive Area
- Weather Unit
- Completed Line
- Uncontrolled Fire Edge
- R - Road as Line
- H - Completed Hand Line
- Completed Dozer Line
- Proposed Dozer Line
- 2018 Dozer Line
- Electric Transmission Line
- SPI Road
- Railroad
- Zone Break Line
- SPI Regeneration Unit

0 0.25 0.5
Miles

IMT 4 GIS
9/21/2020 @ 00:01
NAD83
Contour Interval = 80 ft



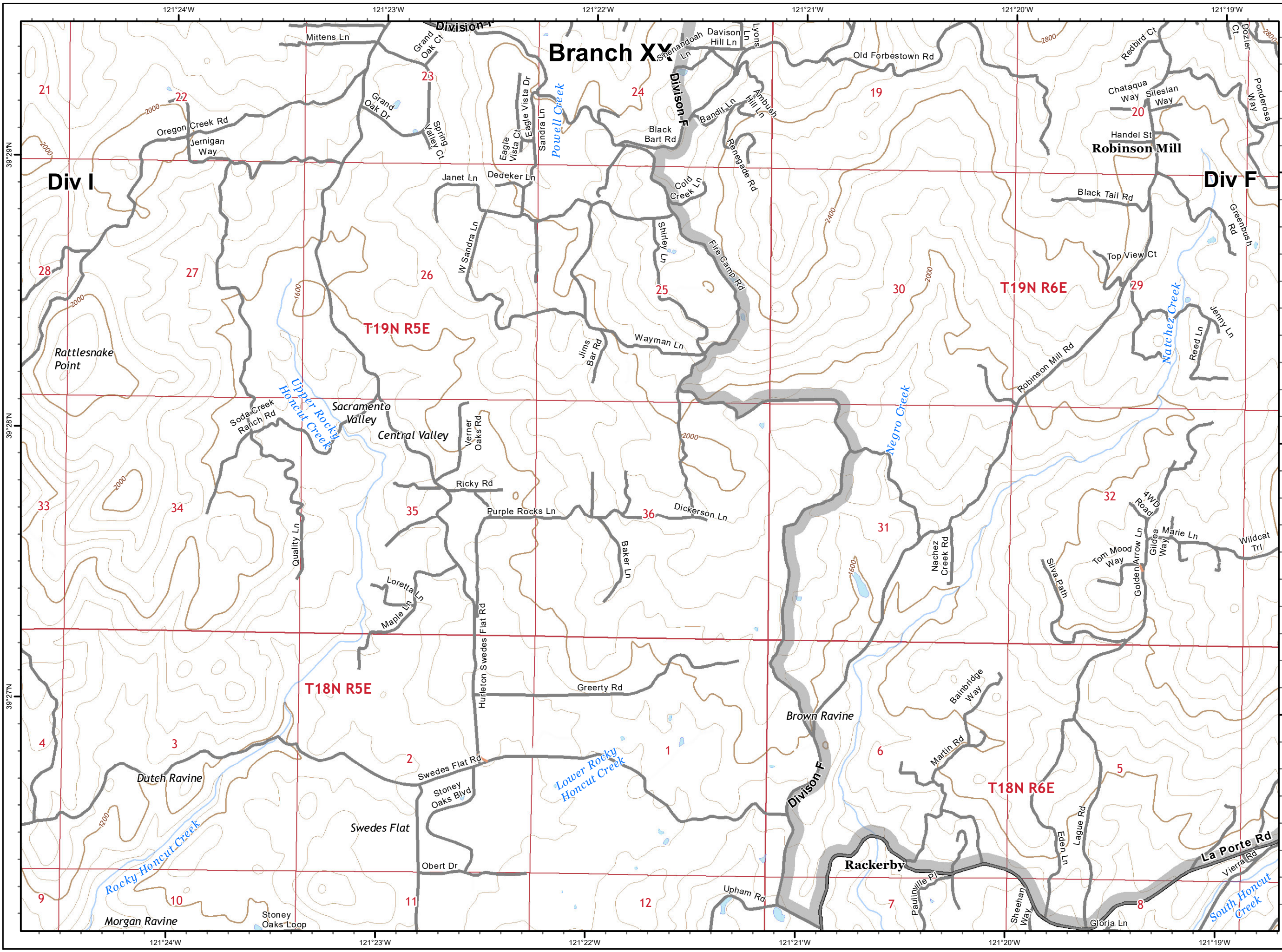
North Complex
West Zone
CA-BTU-010751
09/21/2020
IAP Map
Branch XX
Page 43



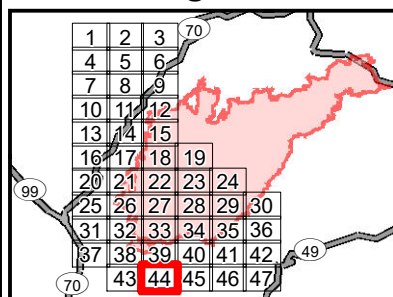
- Division
- Branch
- Zone Break
- Drop Point
- Dip Site
- Staging Area
- Water Source
- Repeater
- Mine
- Environmentally Sensitive Area
- Weather Unit
- Completed Line
- Uncontrolled Fire Edge
- R - Road as Line
- H - Completed Hand Line
- Completed Dozer Line
- Proposed Dozer Line
- 2018 Dozer Line
- Electric Transmission Line
- SPI Road
- Railroad
- Zone Break Line
- SPI Regeneration Unit

0 0.25 0.5
 Miles

IMT 4 GIS
 9/21/2020 @ 00:02
 NAD83
 Contour Interval = 80 ft



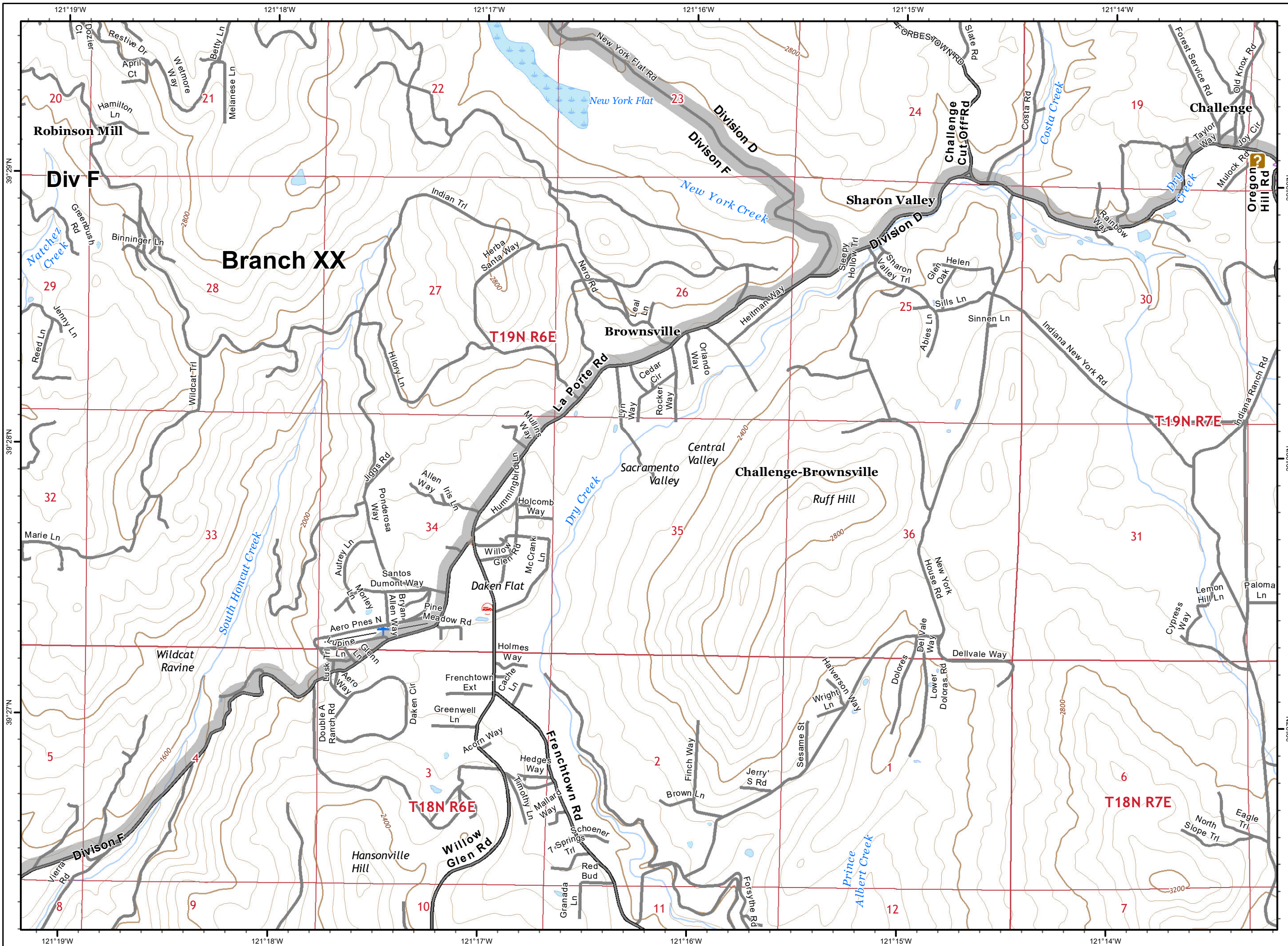
North Complex
West Zone
CA-BTU-010751
09/21/2020
IAP Map
Branch XX
Page 44



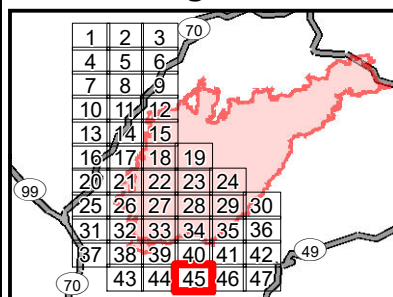
- Division
- Branch
- Zone Break
- Drop Point
- Dip Site
- Staging Area
- Water Source
- Repeater
- Mine
- Environmentally Sensitive Area
- Weather Unit
- Completed Line
- Uncontrolled Fire Edge
- Road as Line
- Completed Hand Line
- Completed Dozer Line
- Proposed Dozer Line
- 2018 Dozer Line
- Electric Transmission Line
- SPI Road
- Railroad
- Zone Break Line
- SPI Regeneration Unit

0 0.25 0.5
Miles

IMT 4 GIS
9/21/2020 @ 00:03
NAD83
Contour Interval = 80 ft



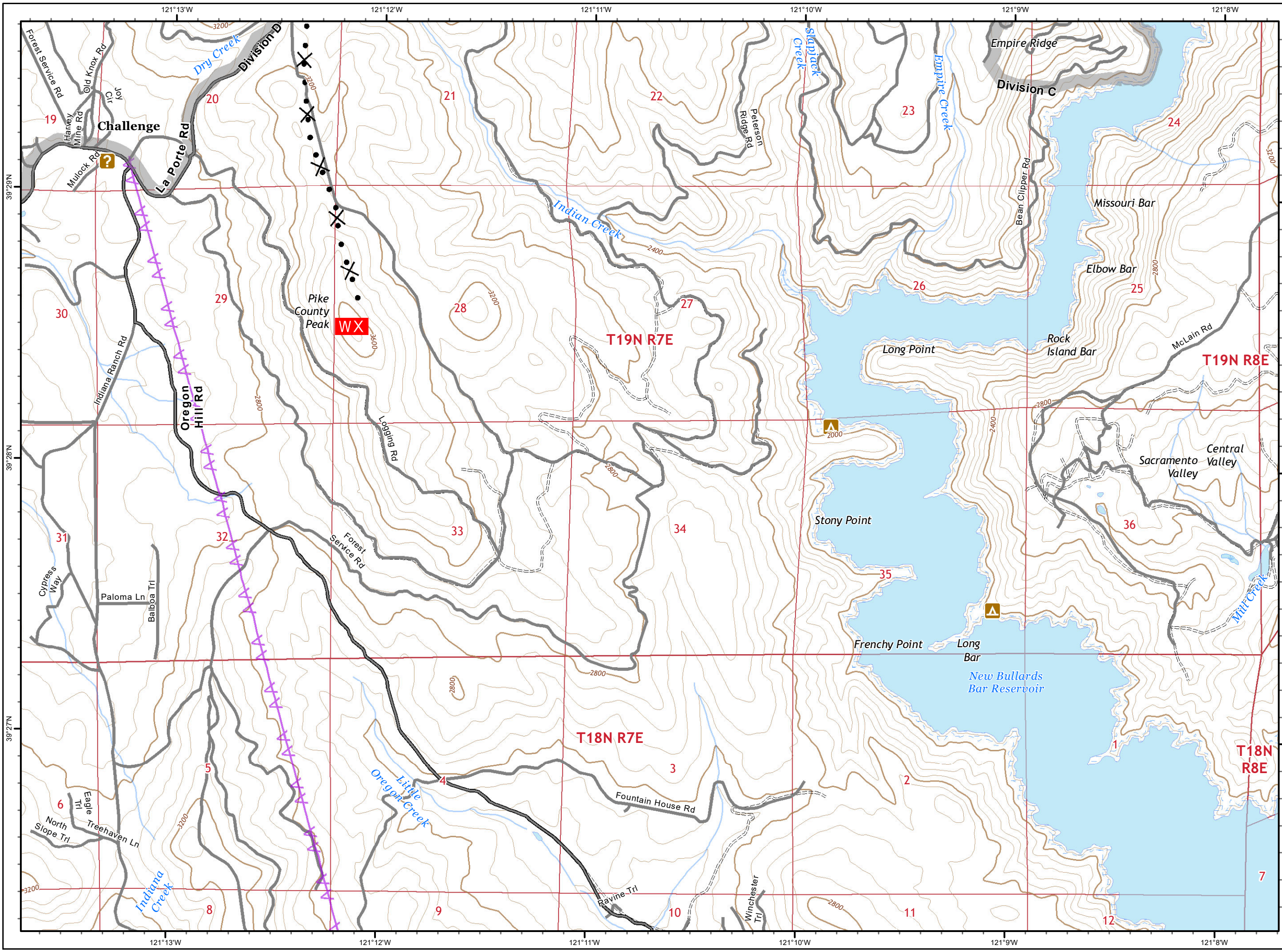
**North Complex
West Zone
CA-BTU-010751
09/21/2020
IAP Map
Branch XX
Page 45**



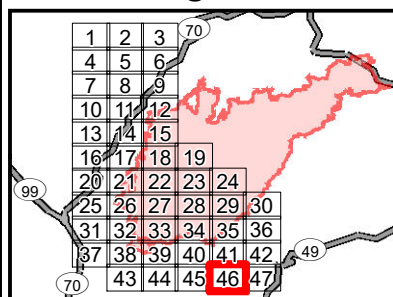
- Division
- Branch
- Zone Break
- Drop Point
- Dip Site
- Staging Area
- Water Source
- Repeater
- Mine
- Environmentally Sensitive Area
- Weather Unit
- Completed Line
- Uncontrolled Fire Edge
- R - Road as Line
- H - Completed Hand Line
- Completed Dozer Line
- Proposed Dozer Line
- 2018 Dozer Line
- Electric Transmission Line
- SPI Road
- Railroad
- Zone Break Line
- SPI Regeneration Unit

0 0.25 0.5
Miles

IMT 4 GIS
9/21/2020 @ 00:05
NAD83
Contour Interval = 80 ft



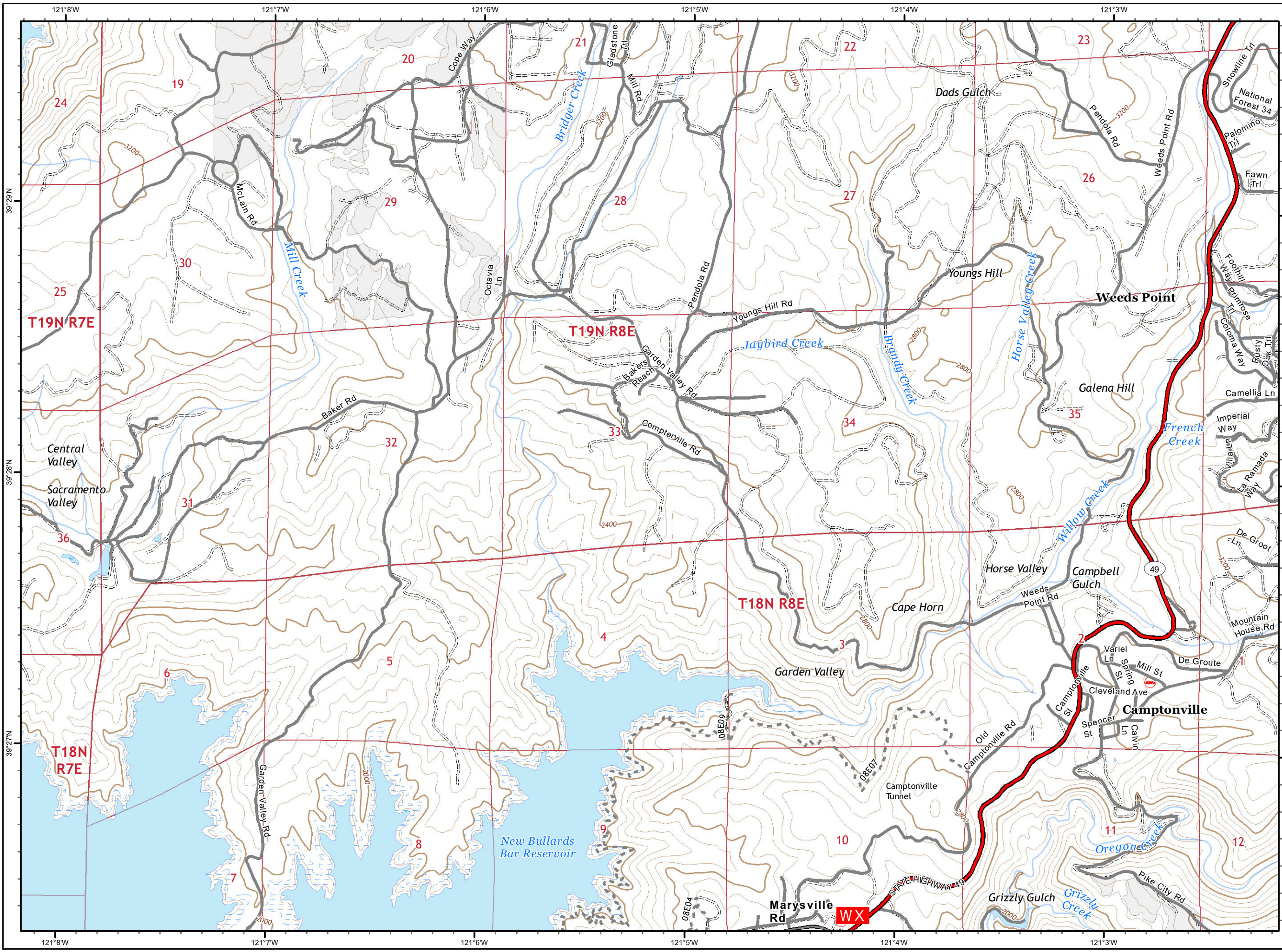
**North Complex
West Zone
CA-BTU-010751
09/21/2020
IAP Map
Branch XX
Page 46**



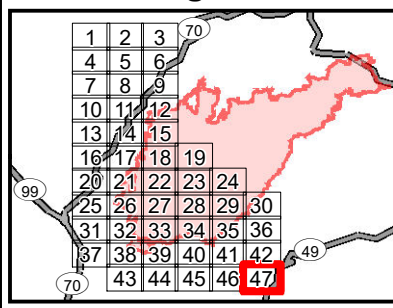
- Division
- Branch
- Zone Break
- Drop Point
- Dip Site
- Staging Area
- Water Source
- Repeater
- Mine
- Environmentally Sensitive Area
- Weather Unit
- Completed Line
- Uncontrolled Fire Edge
- Road as Line
- Completed Hand Line
- Completed Dozer Line
- Proposed Dozer Line
- 2018 Dozer Line
- Electric Transmission Line
- SPI Road
- Railroad
- Zone Break Line
- SPI Regeneration Unit

0 0.25 0.5
Miles

IMT 4 GIS
9/21/2020 @ 00:07
NAD83
Contour Interval = 80 ft



**North Complex
West Zone**
CA-BTU-010751
09/21/2020
IAP Map
Branch XX
Page 47



- Division
- Branch
- Zone Break
- Drop Point
- Dip Site
- Staging Area
- Water Source
- Repeater
- Mine
- Environmentally Sensitive Area
- Weather Unit
- Completed Line
- Uncontrolled Fire Edge
- Road as Line
- Completed Hand Line
- Completed Dozer Line
- Proposed Dozer Line
- 2018 Dozer Line
- Electric Transmission Line
- SPI Road
- Railroad
- Zone Break Line
- SPI Regeneration Unit

0 0.25 0.5
Miles

IMT 4 GIS
9/21/2020 @ 00:08
NAD83
Contour Interval = 80 ft