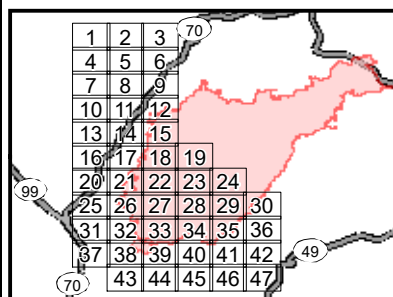


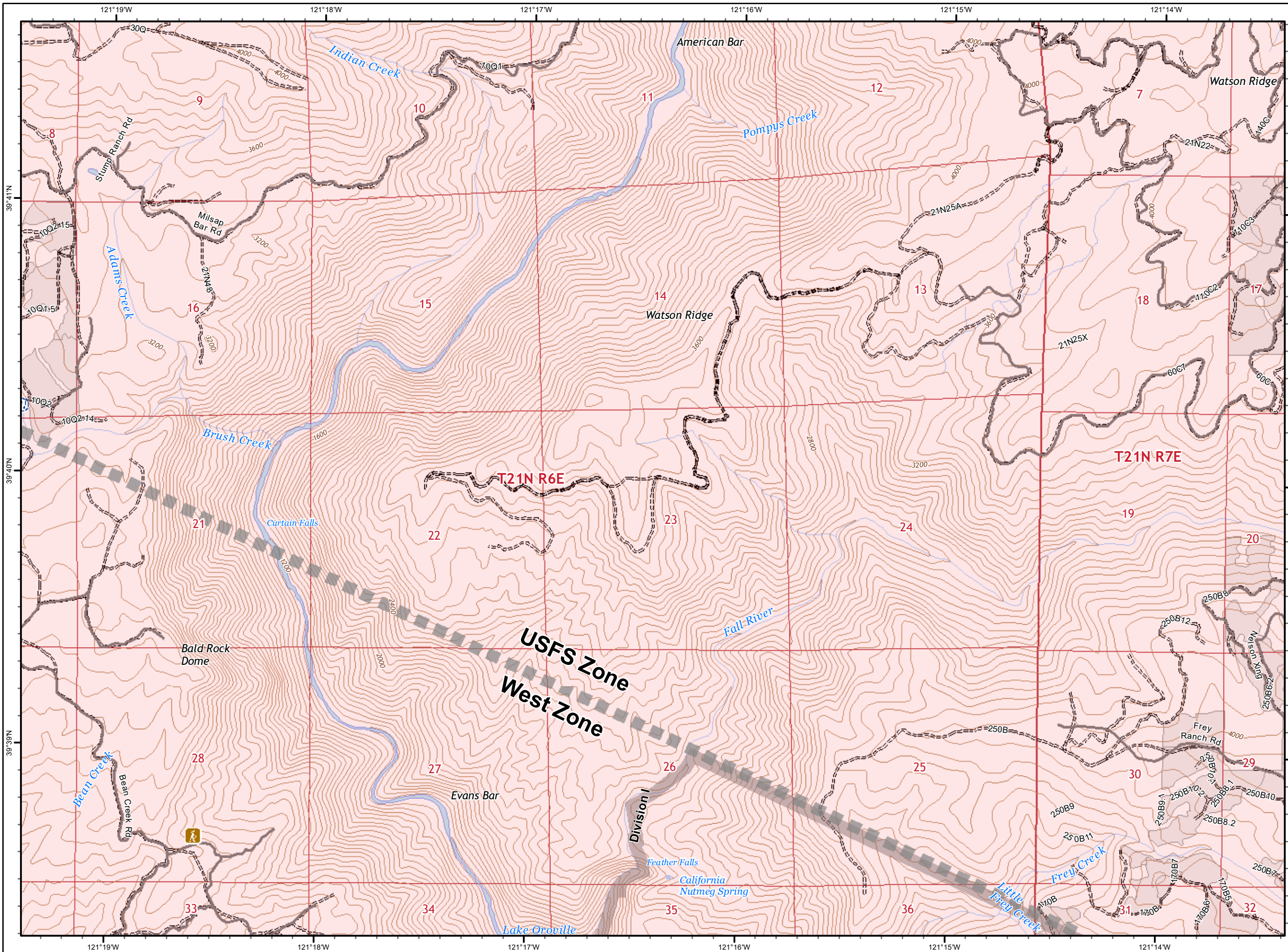
**North Complex
West Zone
CA-BTU-010751
09/22/2020
IAP Map
Branch XX
INDEX**



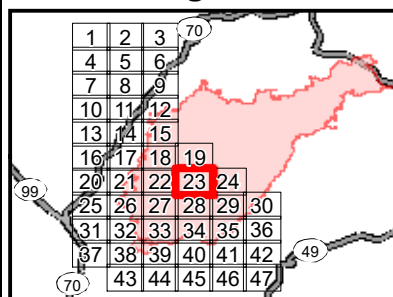
- () Division
- | | Branch
- - - Zone Break
- Drop Point
- Dip Site
- ⊙ Staging Area
- ⊙ Water Source
- ⊙ Repeater
- ⊙ Mine
- ⊙ Environmentally Sensitive Area
- WX Weather Unit
- Completed Line
- Uncontrolled Fire Edge
- R - Road as Line
- H - Completed Hand Line
- Completed Dozer Line
- ◇ Masticated Line
- ⊙ Proposed Dozer Line
- * * 2018 Dozer Line
- Electric Transmission Line
- SPI Road
- Railroad
- Zone Break Line
- Division Boundaries
- SPI Regeneration Unit

0 2.75 5.5
Miles

IMT 4 GIS
9/21/2020 @ 20:49
NAD83
Contour Interval = 80 ft



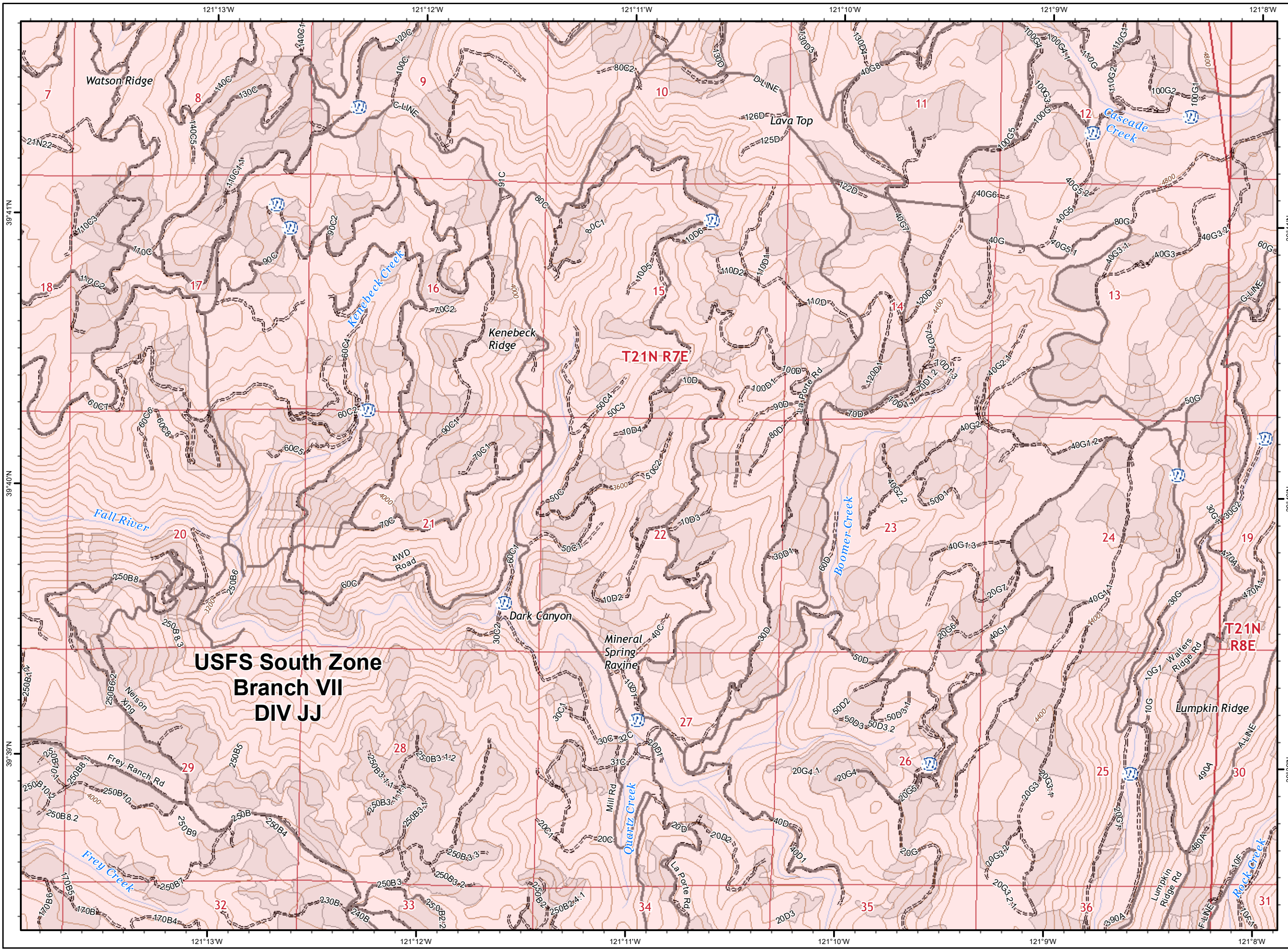
**North Complex
West Zone
CA-BTU-010751
09/22/2020
IAP Map
Branch XX
Page 23**



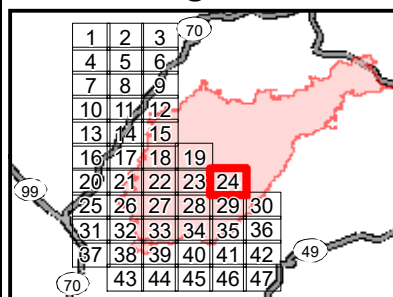
- Division
- Branch
- Zone Break
- Drop Point
- Dip Site
- Staging Area
- Water Source
- Repeater
- Mine
- Environmentally Sensitive Area
- Weather Unit
- Completed Line
- Uncontrolled Fire Edge
- Road as Line
- Completed Hand Line
- Completed Dozer Line
- Masticated Line
- Proposed Dozer Line
- 2018 Dozer Line
- Electric Transmission Line
- SPI Road
- Railroad
- Zone Break Line
- Division Boundaries
- SPI Regeneration Unit

0 0.25 0.5
Miles

IMT 4 GIS
9/21/2020 @ 20:50
NAD83
Contour Interval = 80 ft



**North Complex
West Zone
CA-BTU-010751
09/22/2020
IAP Map
Branch XX
Page 24**



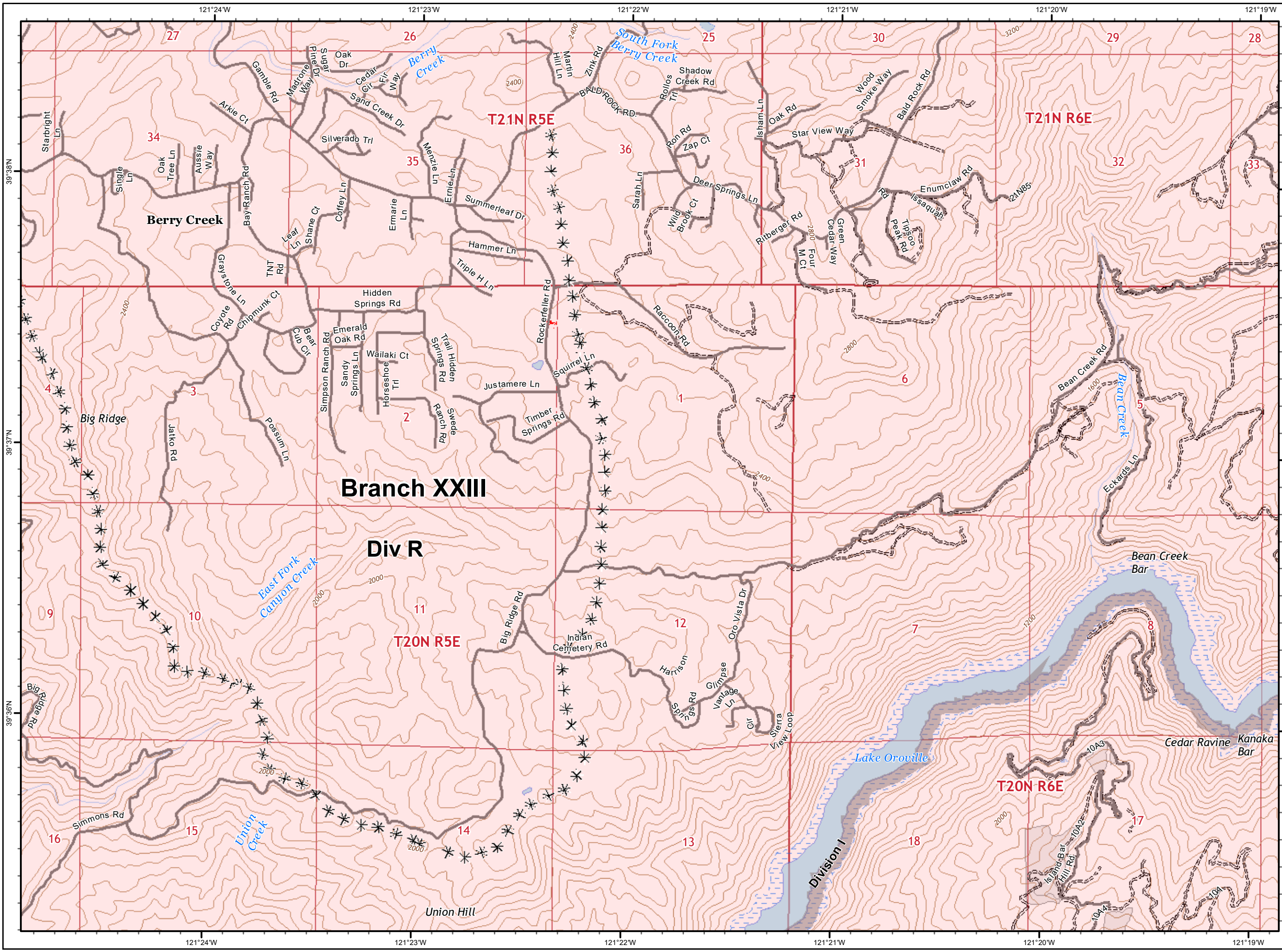
- Division
- Branch
- Zone Break
- Drop Point
- Dip Site
- Staging Area
- Water Source
- Repeater
- Mine
- Environmentally Sensitive Area
- Weather Unit
- Completed Line
- Uncontrolled Fire Edge
- Road as Line
- Completed Hand Line
- Completed Dozer Line
- Masticated Line
- Proposed Dozer Line
- 2018 Dozer Line
- Electric Transmission Line
- SPI Road
- Railroad
- Zone Break Line
- Division Boundaries
- SPI Regeneration Unit

**USFS South Zone
Branch VII
DIV JJ**

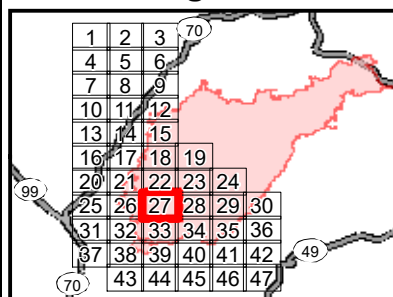
**T21N
R8E**

0 0.25 0.5
Miles

IMT 4 GIS
9/21/2020 @ 20:51
NAD83
Contour Interval = 80 ft



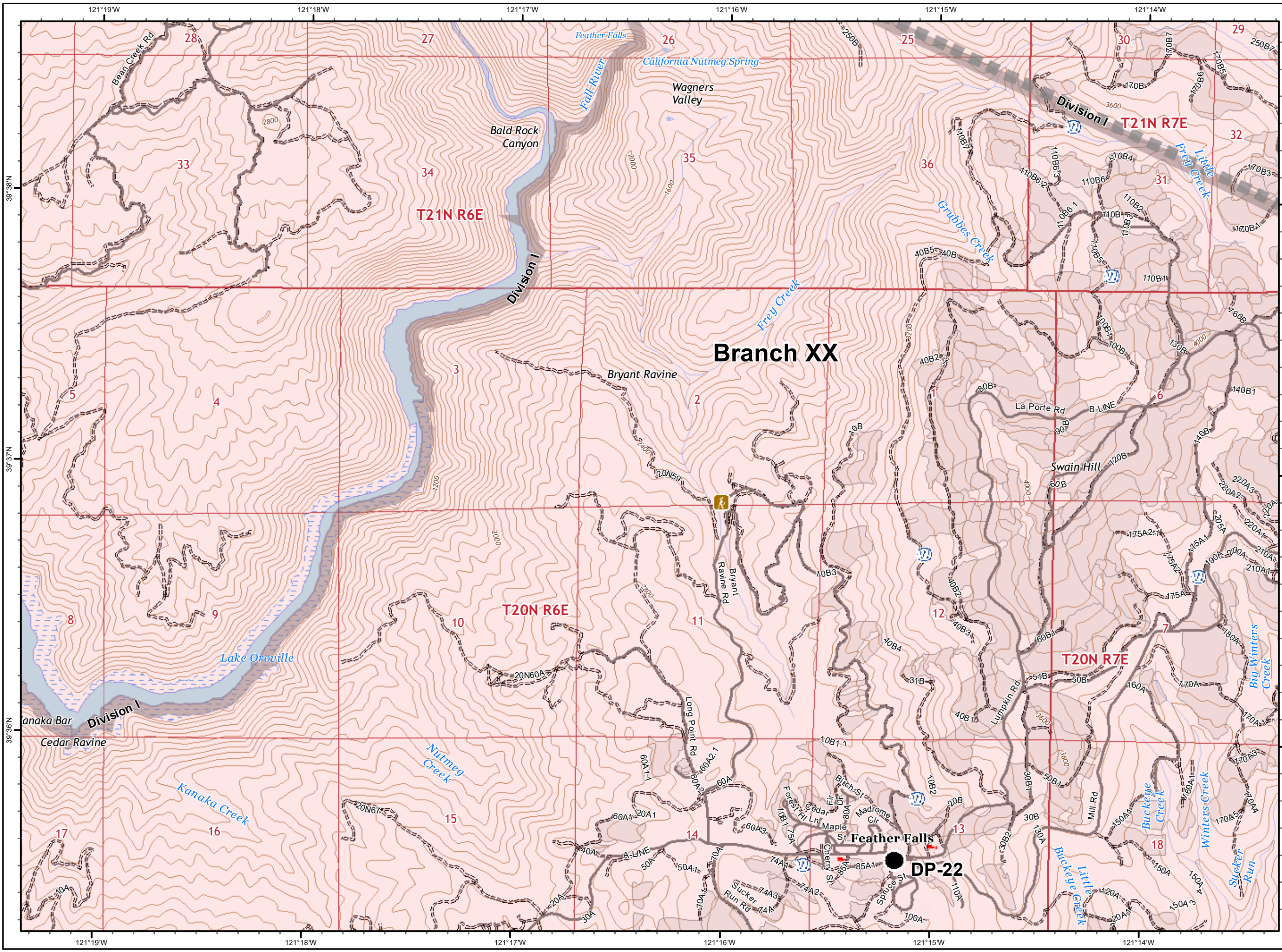
**North Complex
West Zone
CA-BTU-010751
09/22/2020
IAP Map
Branch XX
Page 27**



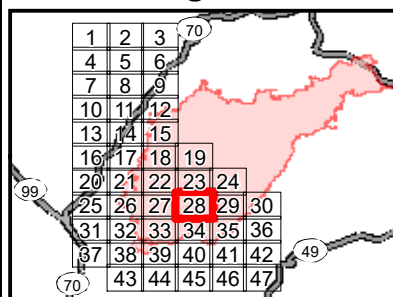
- Division
- Branch
- Zone Break
- Drop Point
- Dip Site
- Staging Area
- Water Source
- Repeater
- Mine
- Environmentally Sensitive Area
- Weather Unit
- Completed Line
- Uncontrolled Fire Edge
- Road as Line
- Completed Hand Line
- Completed Dozer Line
- Masticated Line
- Proposed Dozer Line
- 2018 Dozer Line
- Electric Transmission Line
- SPI Road
- Railroad
- Zone Break Line
- Division Boundaries
- SPI Regeneration Unit

0 0.25 0.5
Miles

IMT 4 GIS
9/21/2020 @ 20:52
NAD83
Contour Interval = 80 ft



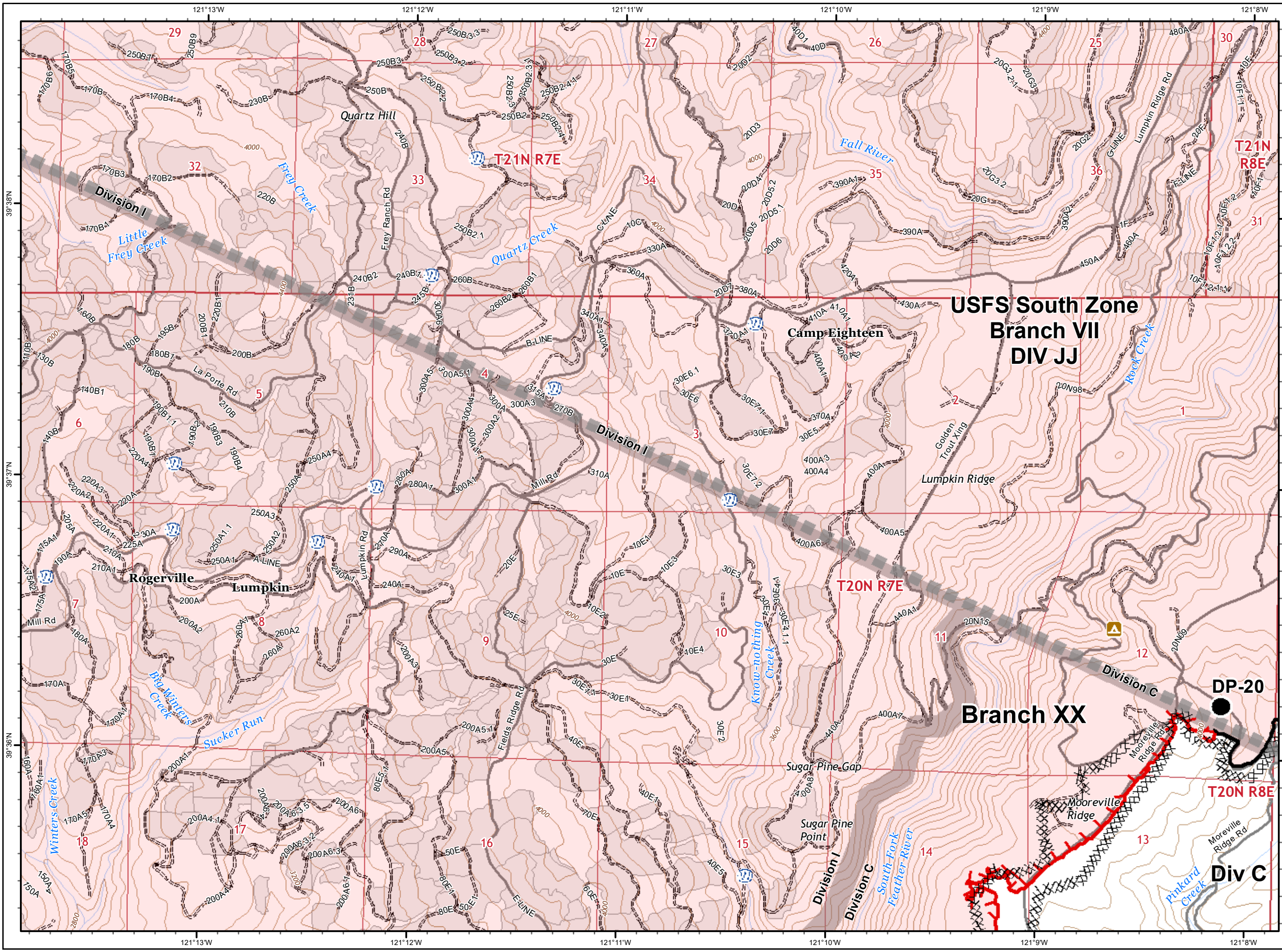
**North Complex
West Zone
CA-BTU-010751
09/22/2020
IAP Map
Branch XX
Page 28**



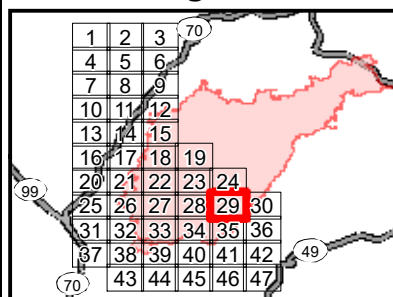
- Division
- Branch
- Zone Break
- Drop Point
- Dip Site
- Staging Area
- Water Source
- Repeater
- Mine
- Environmentally Sensitive Area
- Weather Unit
- Completed Line
- Uncontrolled Fire Edge
- Road as Line
- Completed Hand Line
- Completed Dozer Line
- Masticated Line
- Proposed Dozer Line
- 2018 Dozer Line
- Electric Transmission Line
- SPI Road
- Railroad
- Zone Break Line
- Division Boundaries
- SPI Regeneration Unit

0 0.25 0.5
Miles

IMT 4 GIS
9/21/2020 @ 20:53
NAD83
Contour Interval = 80 ft



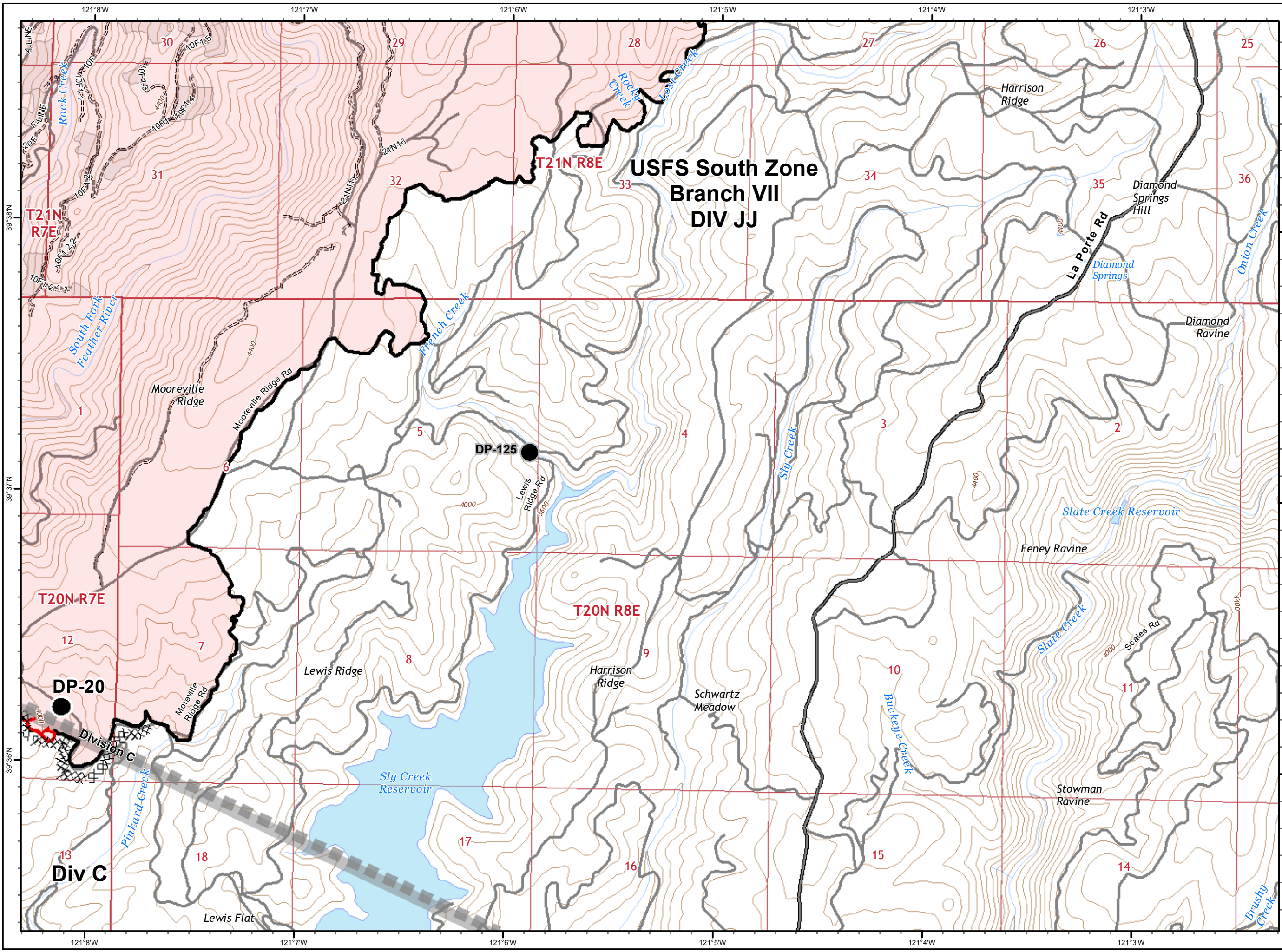
**North Complex
West Zone
CA-BTU-010751
09/22/2020
IAP Map
Branch XX
Page 29**



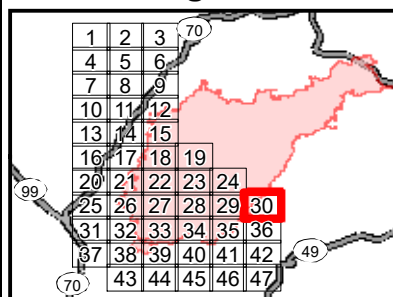
- Division
- Branch
- Zone Break
- Drop Point
- Dip Site
- Staging Area
- Water Source
- Repeater
- Mine
- Environmentally Sensitive Area
- Weather Unit
- Completed Line
- Uncontrolled Fire Edge
- Road as Line
- Completed Hand Line
- Completed Dozer Line
- Masticated Line
- Proposed Dozer Line
- 2018 Dozer Line
- Electric Transmission Line
- SPI Road
- Railroad
- Zone Break Line
- Division Boundaries
- SPI Regeneration Unit

0 0.25 0.5
Miles

IMT 4 GIS
9/21/2020 @ 20:54
NAD83
Contour Interval = 80 ft



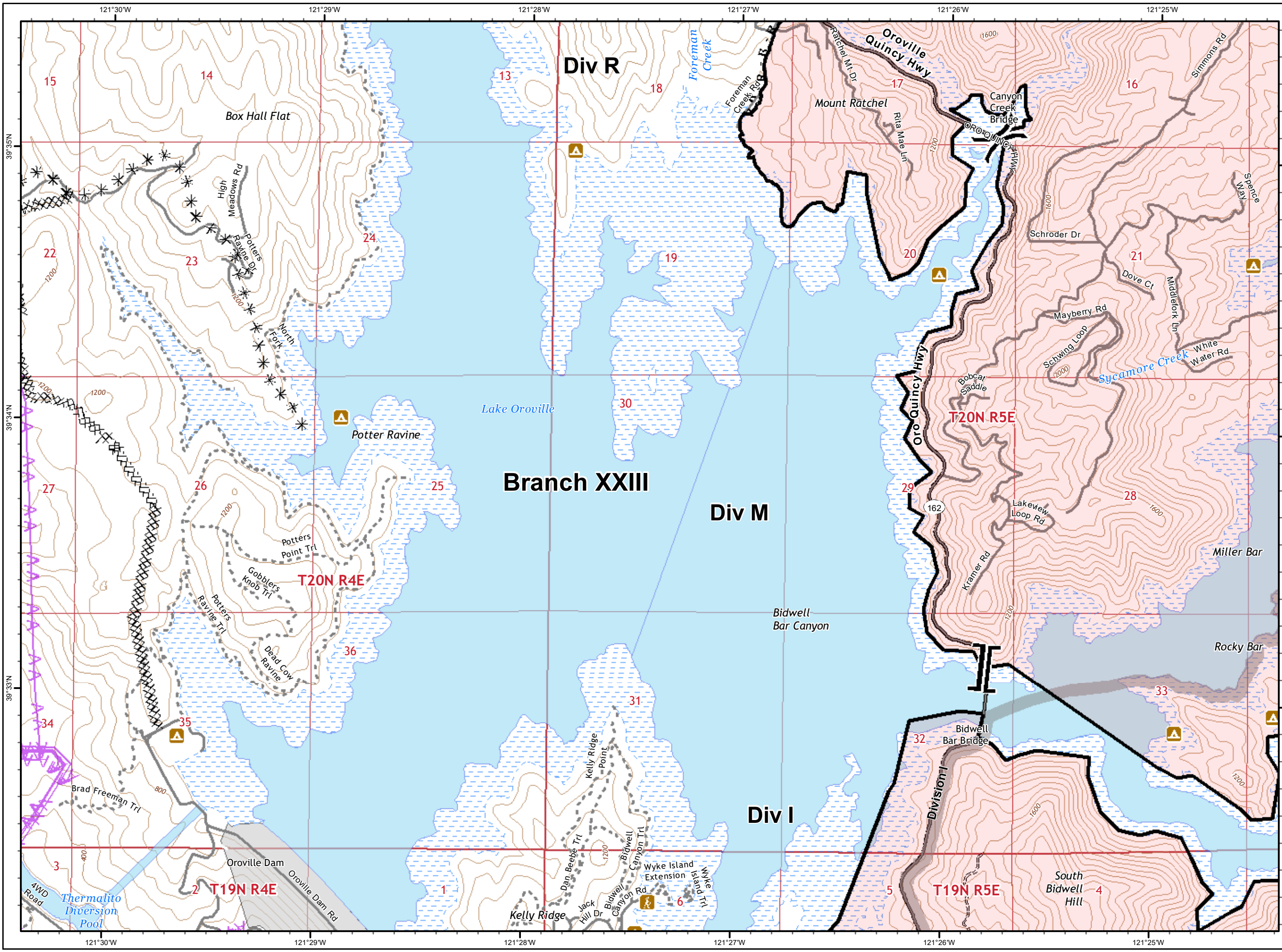
**North Complex
West Zone
CA-BTU-010751
09/22/2020
IAP Map
Branch XX
Page 30**



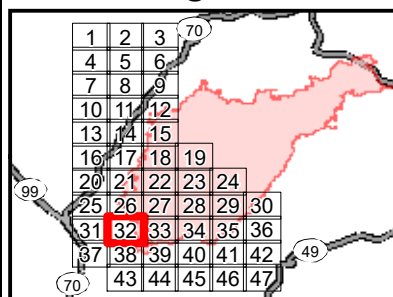
- Division
- Branch
- Zone Break
- Drop Point
- Dip Site
- Staging Area
- Water Source
- Repeater
- Mine
- Environmentally Sensitive Area
- Weather Unit
- Completed Line
- Uncontrolled Fire Edge
- Road as Line
- Completed Hand Line
- Completed Dozer Line
- Masticated Line
- Proposed Dozer Line
- 2018 Dozer Line
- Electric Transmission Line
- SPI Road
- Railroad
- Zone Break Line
- Division Boundaries
- SPI Regeneration Unit

0 0.25 0.5
Miles

IMT 4 GIS
9/21/2020 @ 20:55
NAD83
Contour Interval = 80 ft



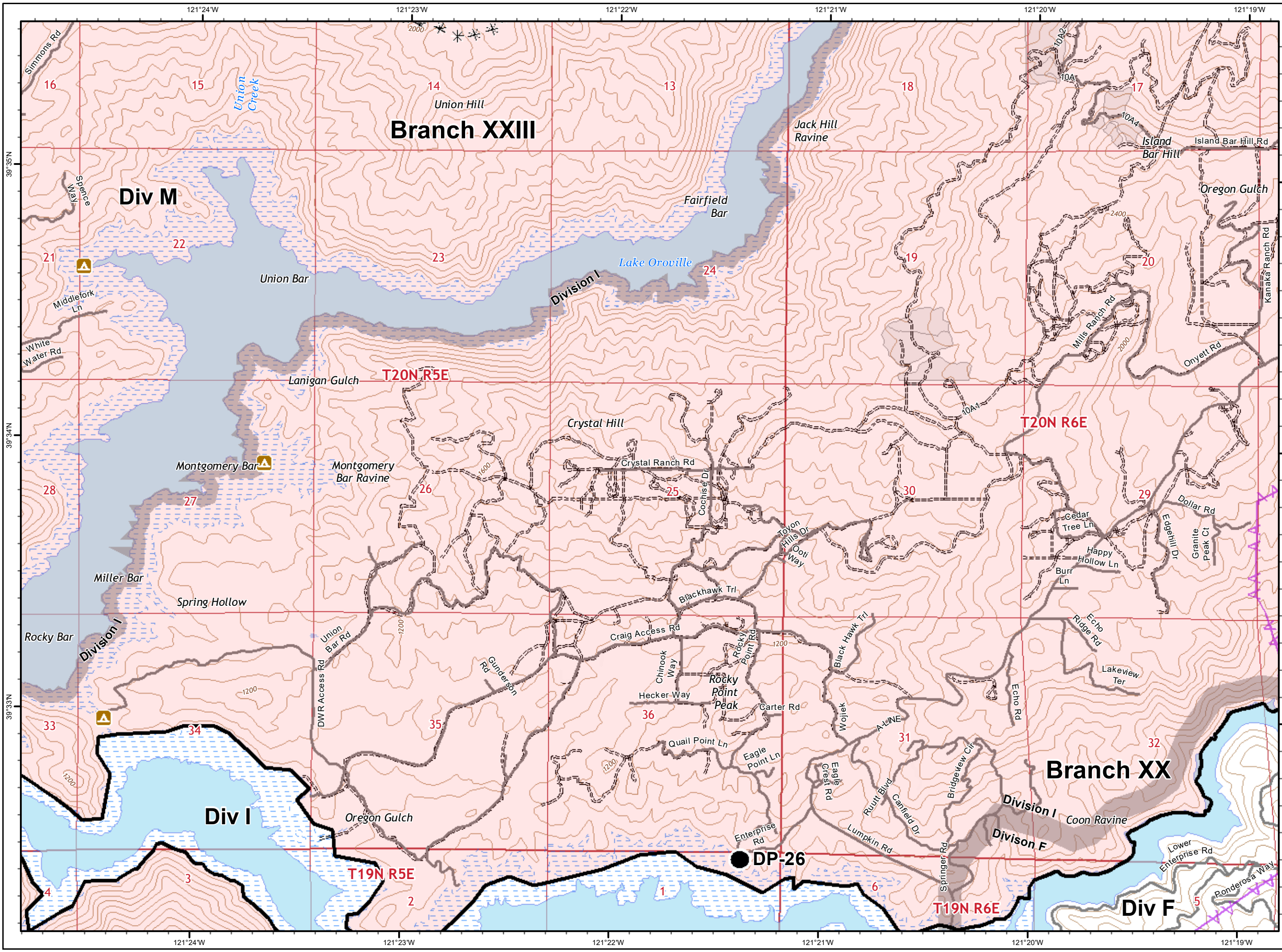
**North Complex
West Zone
CA-BTU-010751
09/22/2020
IAP Map
Branch XX
Page 32**



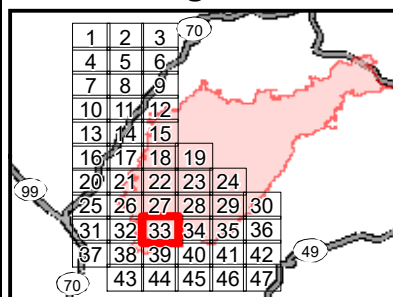
- Division
- Branch
- Zone Break
- Drop Point
- Dip Site
- Staging Area
- Water Source
- Repeater
- Mine
- Environmentally Sensitive Area
- Weather Unit
- Completed Line
- Uncontrolled Fire Edge
- Road as Line
- Completed Hand Line
- Completed Dozer Line
- Masticated Line
- Proposed Dozer Line
- 2018 Dozer Line
- Electric Transmission Line
- SPI Road
- Railroad
- Zone Break Line
- Division Boundaries
- SPI Regeneration Unit

0 0.25 0.5
Miles

IMT 4 GIS
9/21/2020 @ 20:57
NAD83
Contour Interval = 80 ft



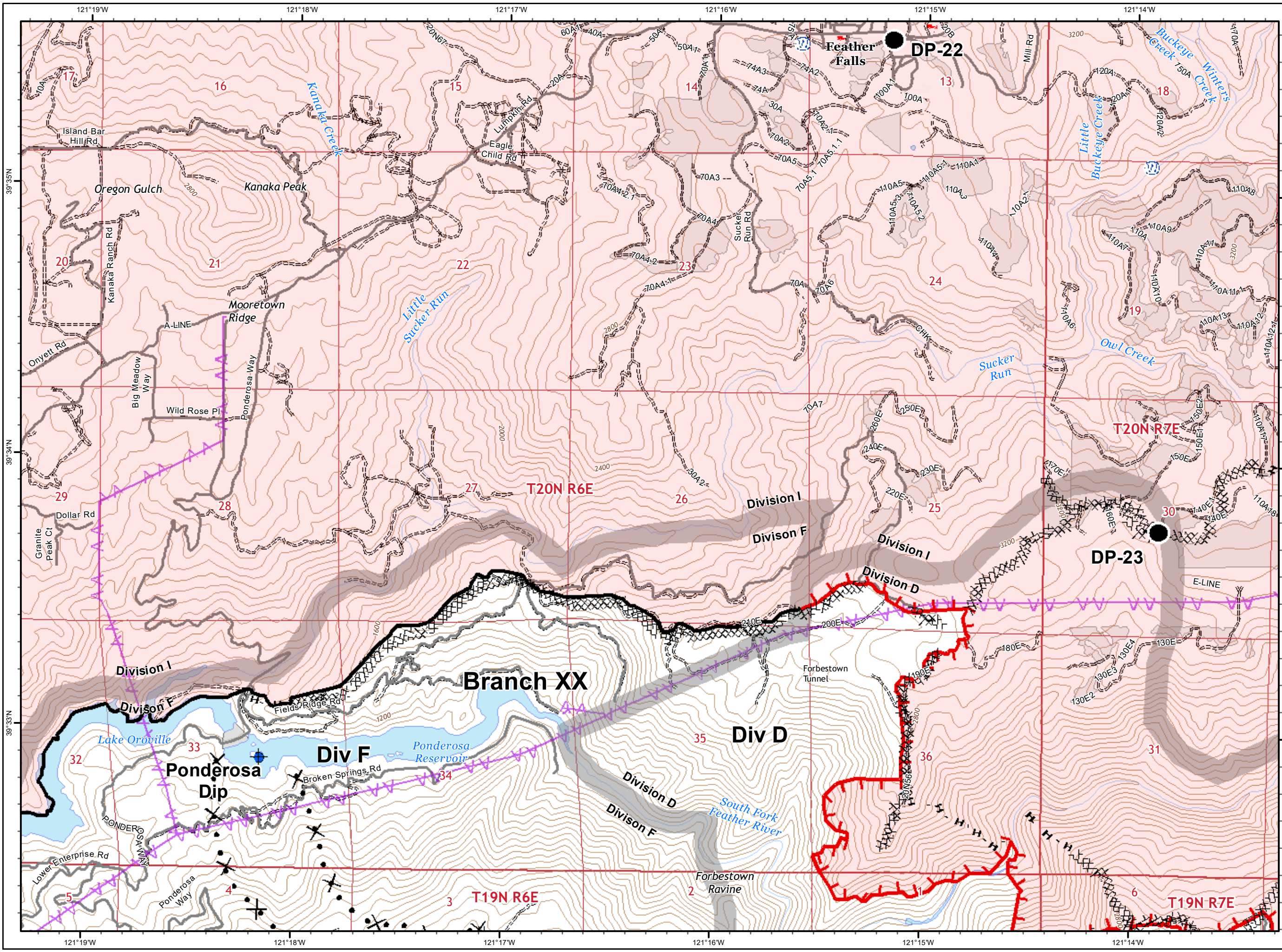
**North Complex
West Zone
CA-BTU-010751
09/22/2020
IAP Map
Branch XX
Page 33**



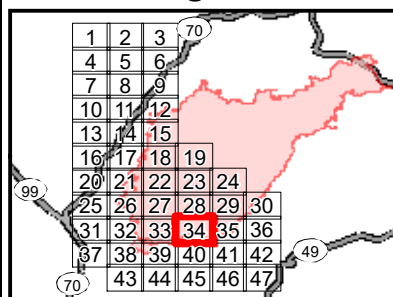
- Division
- Branch
- Zone Break
- Drop Point
- Dip Site
- Staging Area
- Water Source
- Repeater
- Mine
- Environmentally Sensitive Area
- Weather Unit
- Completed Line
- Uncontrolled Fire Edge
- Road as Line
- Completed Hand Line
- Completed Dozer Line
- Masticated Line
- Proposed Dozer Line
- 2018 Dozer Line
- Electric Transmission Line
- SPI Road
- Railroad
- Zone Break Line
- Division Boundaries
- SPI Regeneration Unit

0 0.25 0.5
Miles

IMT 4 GIS
9/21/2020 @ 20:57
NAD83
Contour Interval = 80 ft



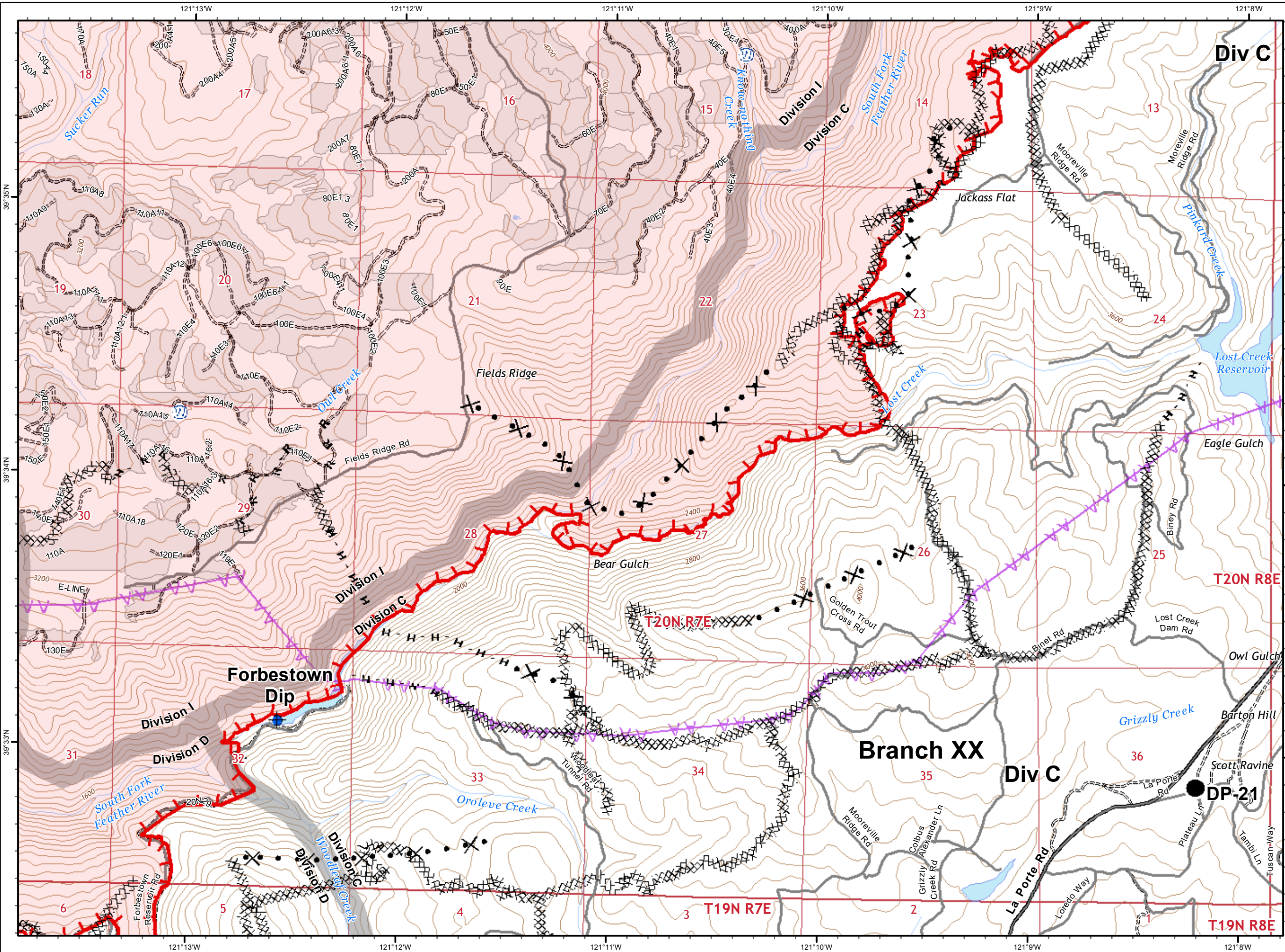
**North Complex
West Zone
CA-BTU-010751
09/22/2020
IAP Map
Branch XX
Page 34**



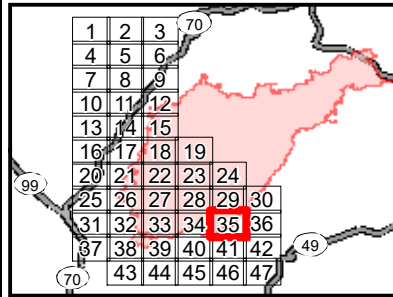
- Division
- Branch
- Zone Break
- Drop Point
- Dip Site
- Staging Area
- Water Source
- Repeater
- Mine
- Environmentally Sensitive Area
- Weather Unit
- Completed Line
- Uncontrolled Fire Edge
- Road as Line
- Completed Hand Line
- Completed Dozer Line
- Masticated Line
- Proposed Dozer Line
- 2018 Dozer Line
- Electric Transmission Line
- SPI Road
- Railroad
- Zone Break Line
- Division Boundaries
- SPI Regeneration Unit

IMT 4 GIS
9/21/2020 @ 20:58
NAD83
Contour Interval = 80 ft

Scale: 0, 0.25, 0.5 Miles



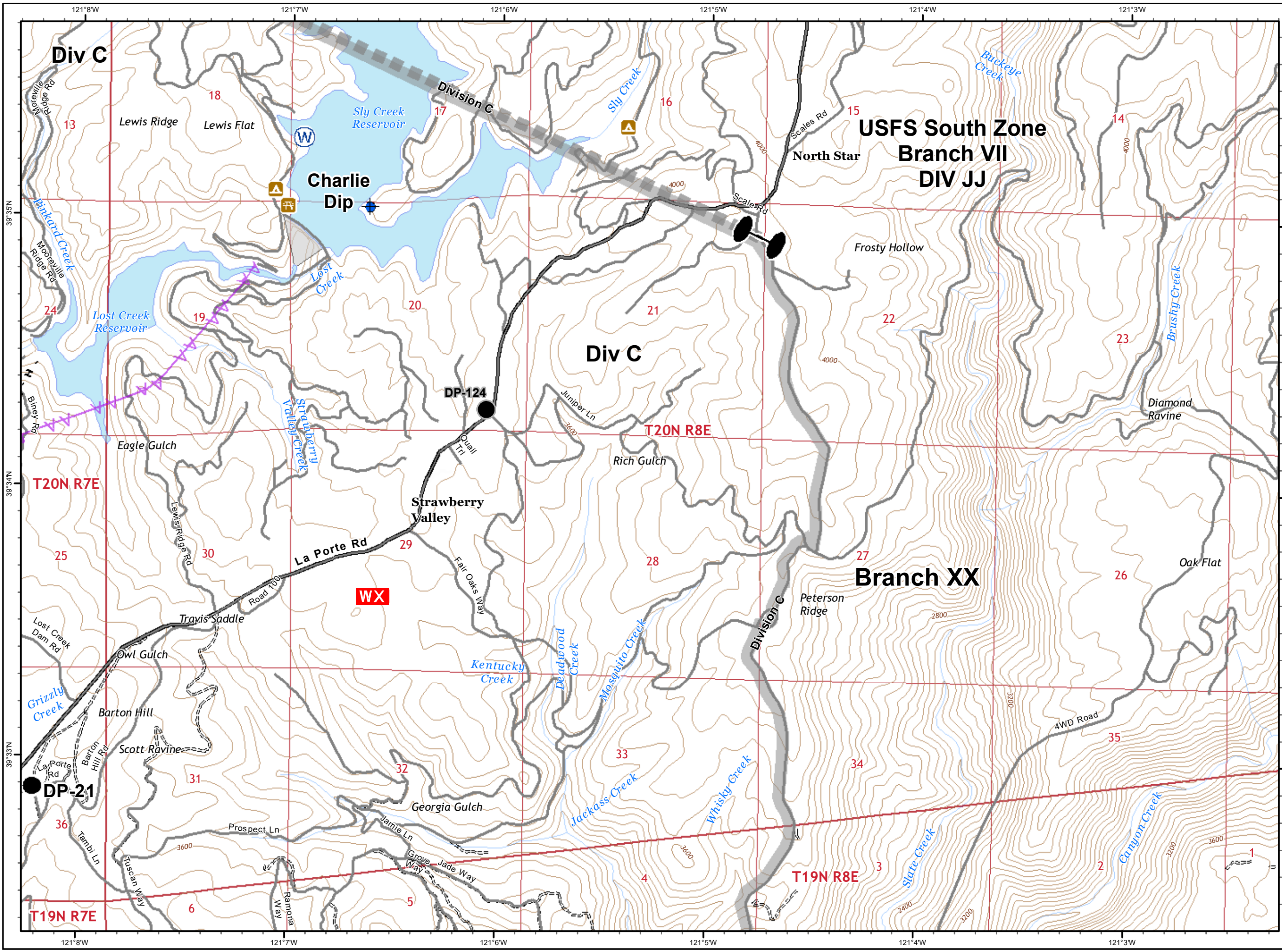
**North Complex
West Zone
CA-BTU-010751
09/22/2020
IAP Map
Branch XX
Page 35**



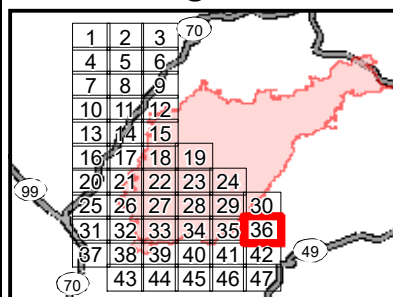
- Division
- Branch
- Zone Break
- Drop Point
- Dip Site
- Staging Area
- Water Source
- Repeater
- Mine
- Environmentally Sensitive Area
- Weather Unit
- Completed Line
- Uncontrolled Fire Edge
- Road as Line
- Completed Hand Line
- Completed Dozer Line
- Masticated Line
- Proposed Dozer Line
- 2018 Dozer Line
- Electric Transmission Line
- SPI Road
- Railroad
- Zone Break Line
- Division Boundaries
- SPI Regeneration Unit

0 0.25 0.5
Miles

IMT 4 GIS
9/21/2020 @ 21:00
NAD83
Contour Interval = 80 ft



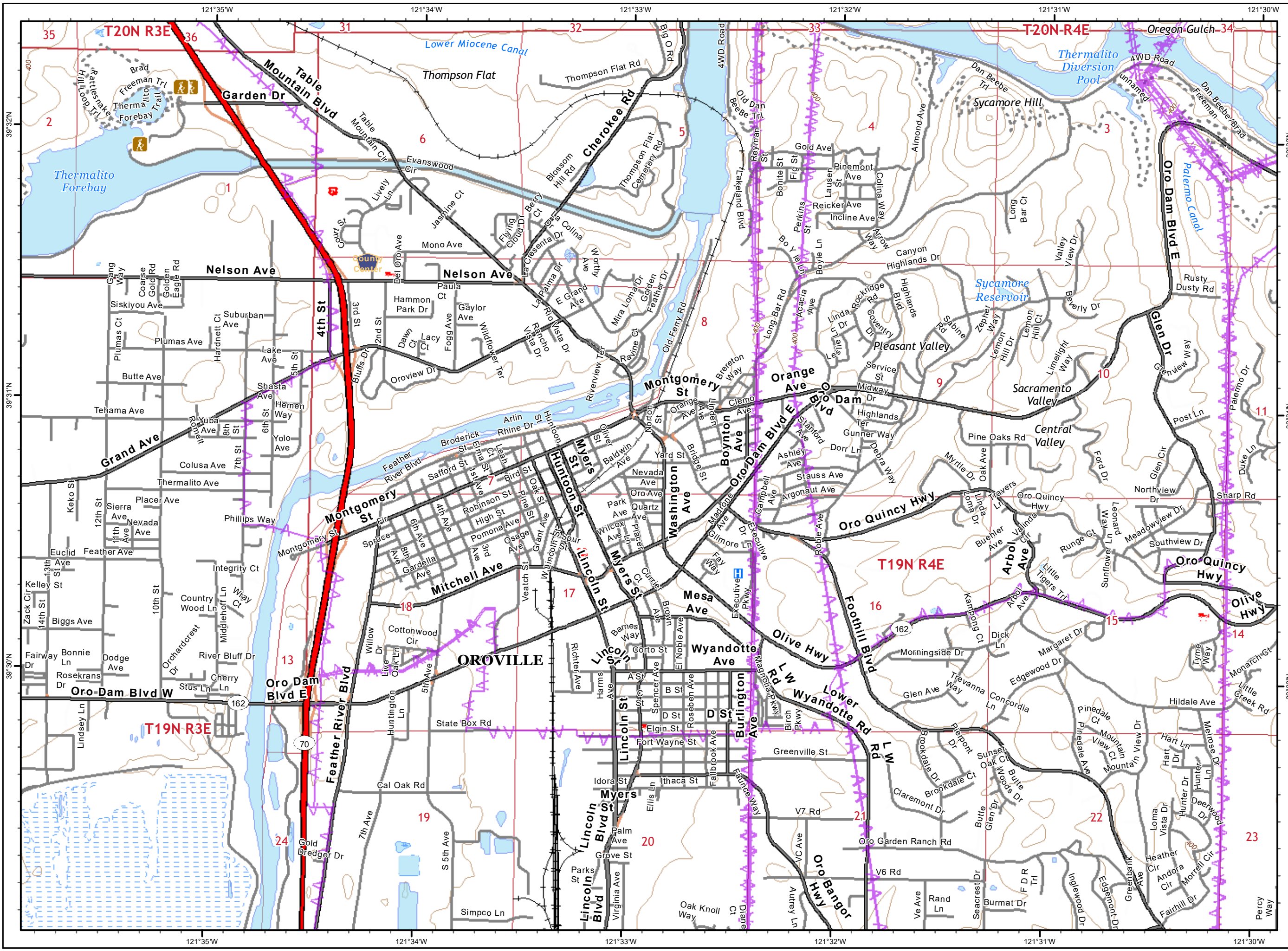
**North Complex
West Zone
CA-BTU-010751
09/22/2020
IAP Map
Branch XX
Page 36**



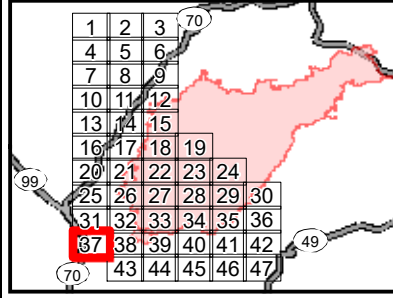
- Division
- Branch
- Zone Break
- Drop Point
- Dip Site
- Staging Area
- Water Source
- Repeater
- Mine
- Environmentally Sensitive Area
- Weather Unit
- Completed Line
- Uncontrolled Fire Edge
- Road as Line
- Completed Hand Line
- Completed Dozer Line
- Masticated Line
- Proposed Dozer Line
- 2018 Dozer Line
- Electric Transmission Line
- SPI Road
- Railroad
- Zone Break Line
- Division Boundaries
- SPI Regeneration Unit

0 0.25 0.5
Miles

IMT 4 GIS
9/21/2020 @ 21:00
NAD83
Contour Interval = 80 ft



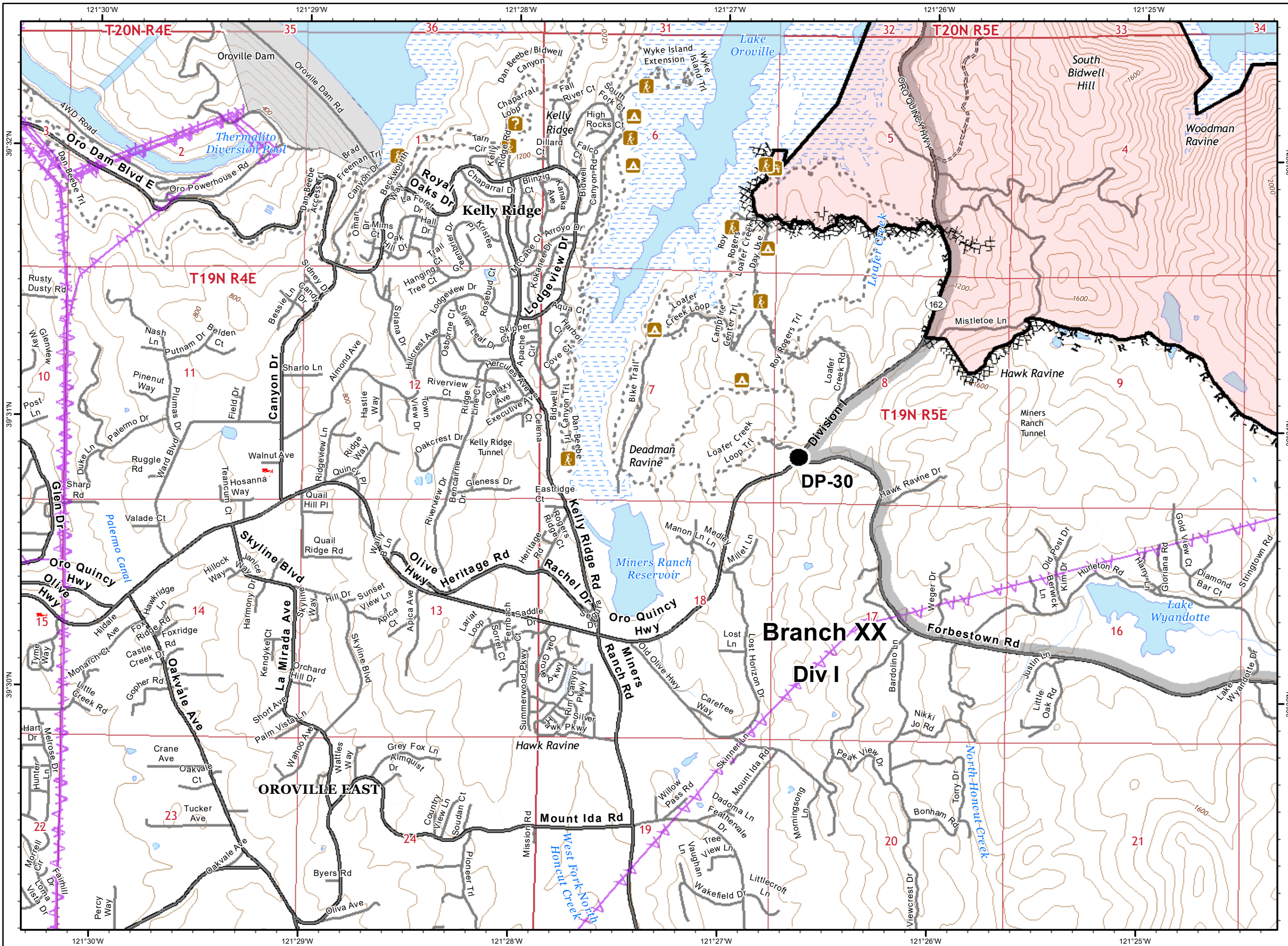
**North Complex
West Zone
CA-BTU-010751
09/22/2020
IAP Map
Branch XX
Page 37**



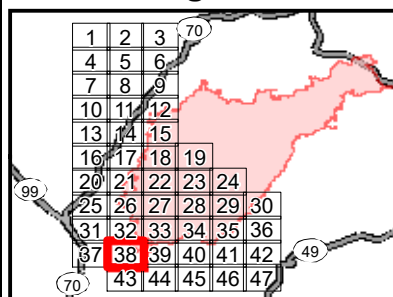
- Division
- Branch
- Zone Break
- Drop Point
- Dip Site
- Staging Area
- Water Source
- Repeater
- Mine
- Environmentally Sensitive Area
- Weather Unit
- Completed Line
- Uncontrolled Fire Edge
- Road as Line
- Completed Hand Line
- Completed Dozer Line
- Masticated Line
- Proposed Dozer Line
- 2018 Dozer Line
- Electric Transmission Line
- SPI Road
- Railroad
- Zone Break Line
- Division Boundaries
- SPI Regeneration Unit

0 0.25 0.5
Miles

IMT 4 GIS
9/21/2020 @ 21:01
NAD83
Contour Interval = 80 ft



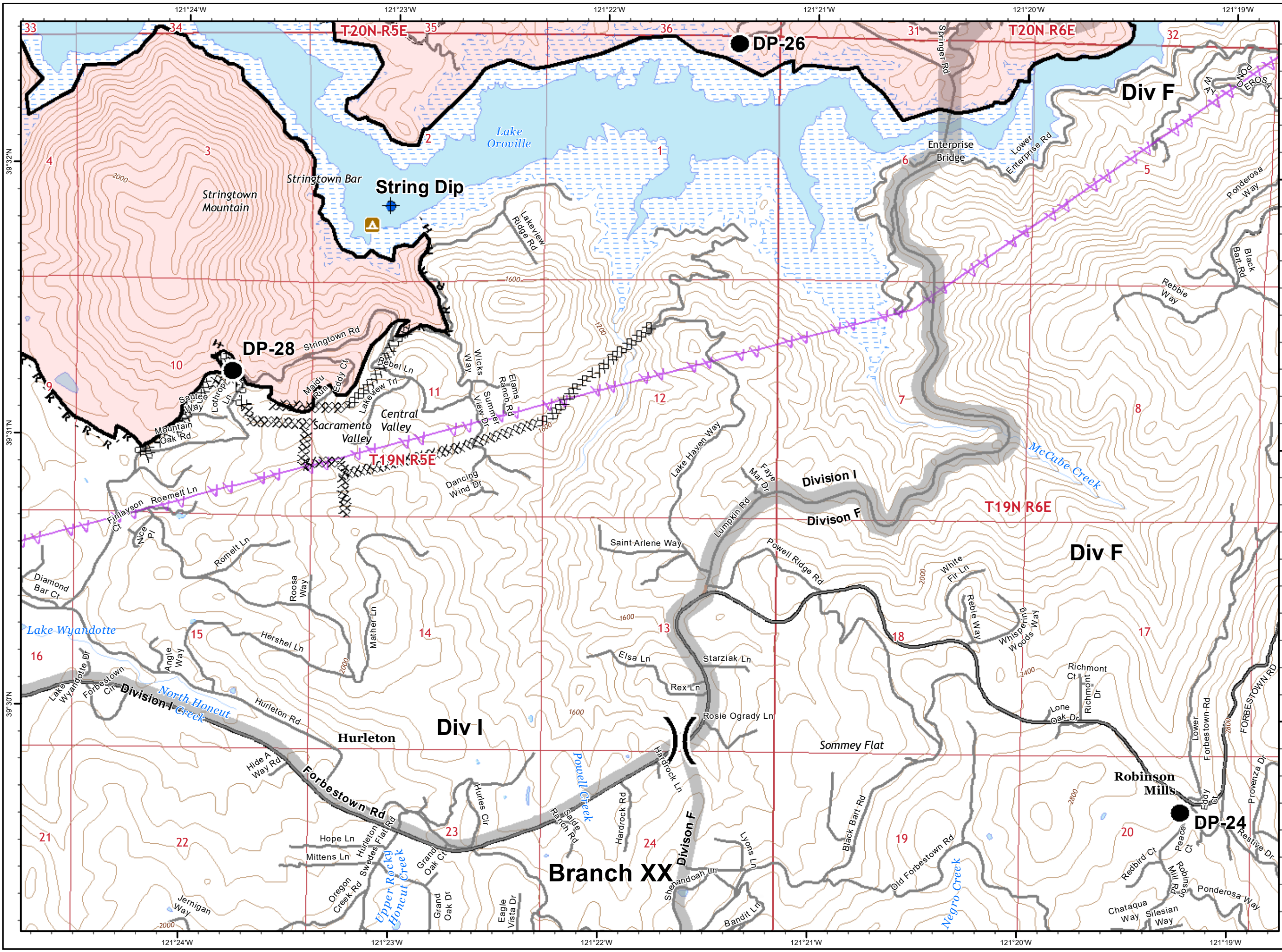
**North Complex
West Zone
CA-BTU-010751
09/22/2020
IAP Map
Branch XX
Page 38**



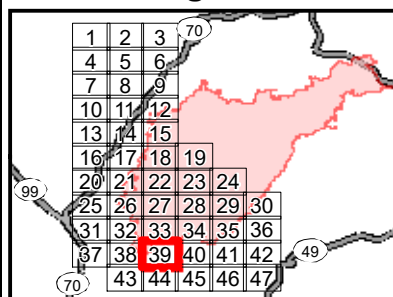
- Division
- Branch
- Zone Break
- Drop Point
- Dip Site
- Staging Area
- Water Source
- Repeater
- Mine
- Environmentally Sensitive Area
- Weather Unit
- Completed Line
- Uncontrolled Fire Edge
- Road as Line
- Completed Hand Line
- Completed Dozer Line
- Masticated Line
- Proposed Dozer Line
- 2018 Dozer Line
- Electric Transmission Line
- SPI Road
- Railroad
- Zone Break Line
- Division Boundaries
- SPI Regeneration Unit

0 0.25 0.5
Miles

IMT 4 GIS
9/21/2020 @ 21:02
NAD83
Contour Interval = 80 ft



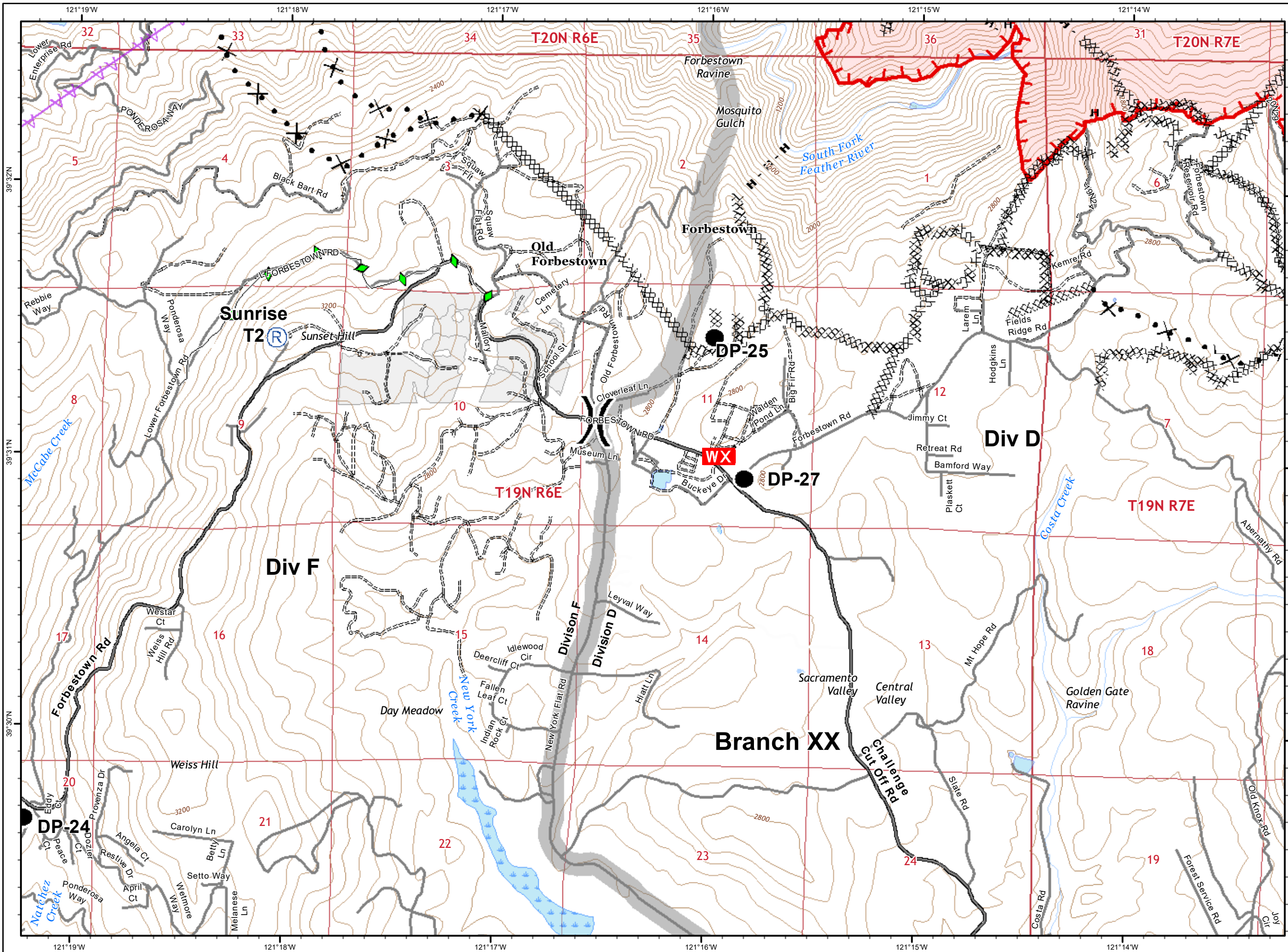
**North Complex
West Zone
CA-BTU-010751
09/22/2020
IAP Map
Branch XX
Page 39**



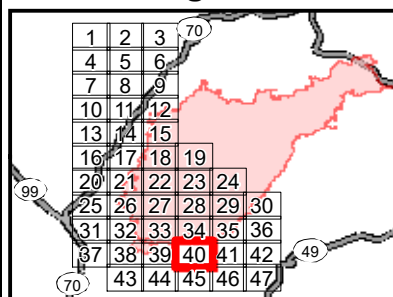
- Division
- Branch
- Zone Break
- Drop Point
- Dip Site
- Staging Area
- Water Source
- Repeater
- Mine
- Environmentally Sensitive Area
- Weather Unit
- Completed Line
- Uncontrolled Fire Edge
- Road as Line
- Completed Hand Line
- Completed Dozer Line
- Masticated Line
- Proposed Dozer Line
- 2018 Dozer Line
- Electric Transmission Line
- SPI Road
- Railroad
- Zone Break Line
- Division Boundaries
- SPI Regeneration Unit

0 0.25 0.5
Miles

IMT 4 GIS
9/21/2020 @ 21:03
NAD83
Contour Interval = 80 ft



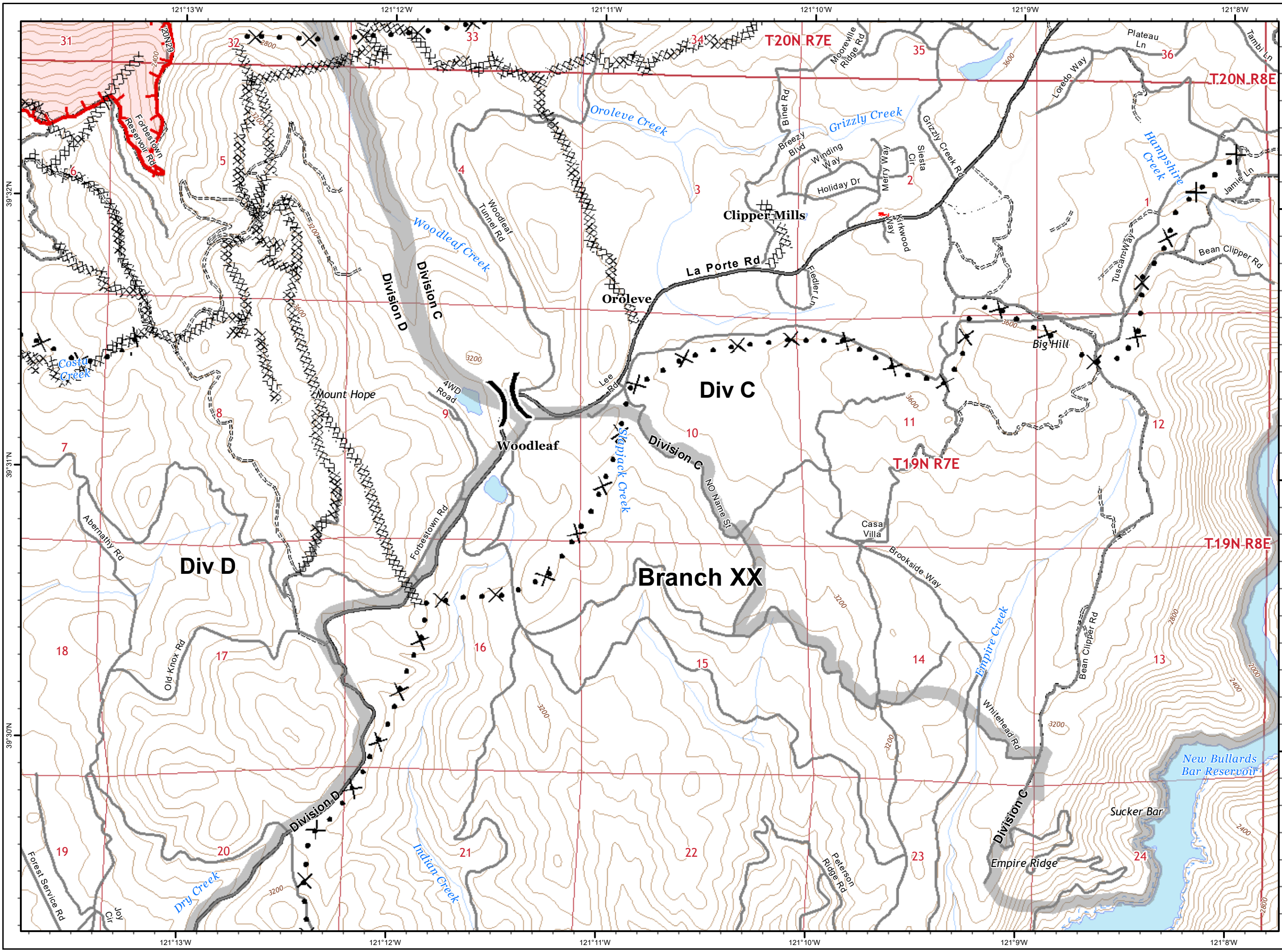
**North Complex
West Zone
CA-BTU-010751
09/22/2020
IAP Map
Branch XX
Page 40**



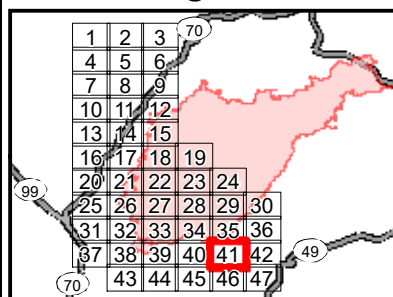
- Division
- Branch
- Zone Break
- Drop Point
- Dip Site
- Staging Area
- Water Source
- Repeater
- Mine
- Environmentally Sensitive Area
- Weather Unit
- Completed Line
- Uncontrolled Fire Edge
- Road as Line
- Completed Hand Line
- Completed Dozer Line
- Masticated Line
- Proposed Dozer Line
- 2018 Dozer Line
- Electric Transmission Line
- SPI Road
- Railroad
- Zone Break Line
- Division Boundaries
- SPI Regeneration Unit

0 0.25 0.5
Miles

IMT 4 GIS
9/21/2020 @ 21:04
NAD83
Contour Interval = 80 ft



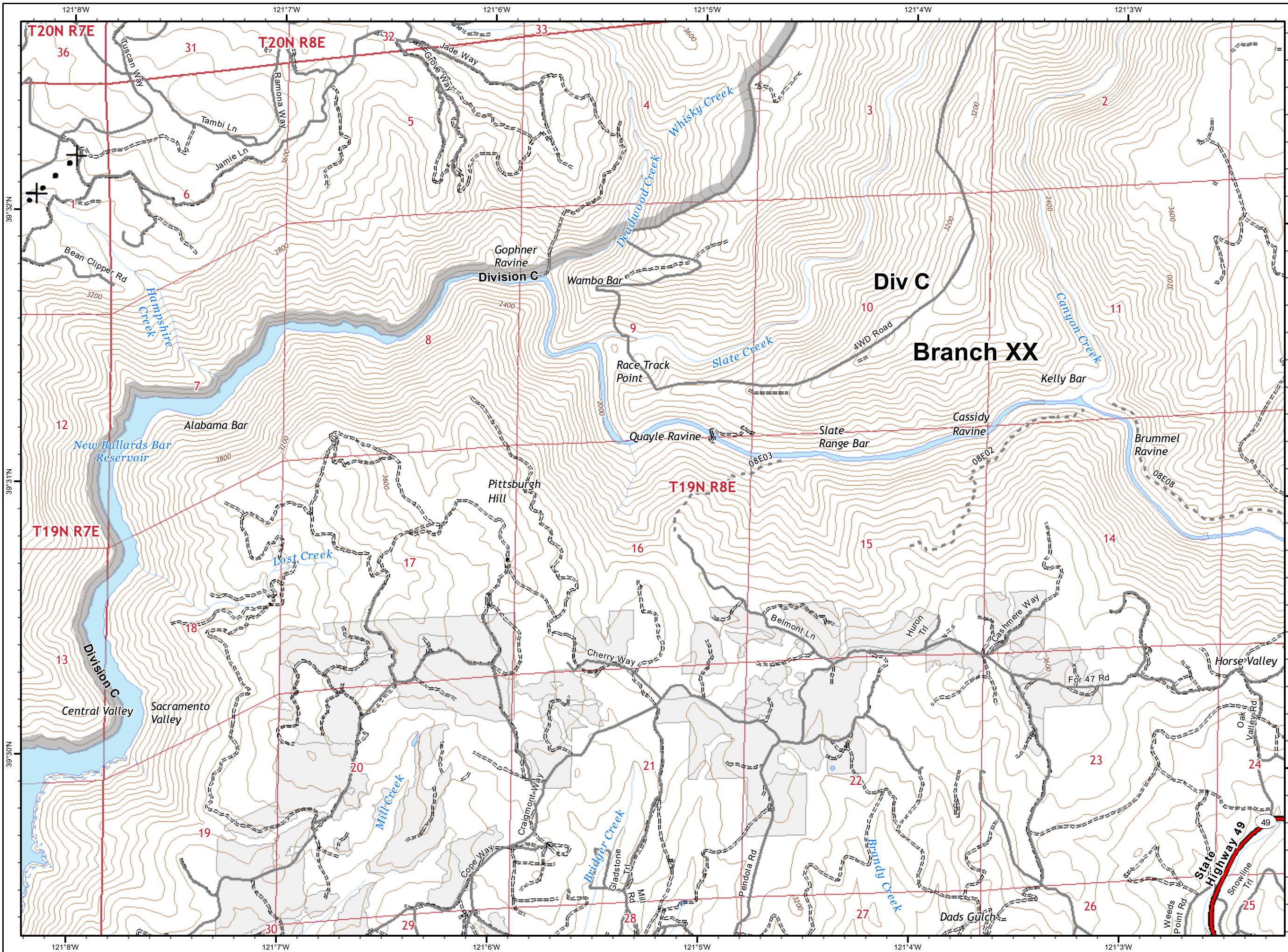
**North Complex
West Zone
CA-BTU-010751
09/22/2020
IAP Map
Branch XX
Page 41**



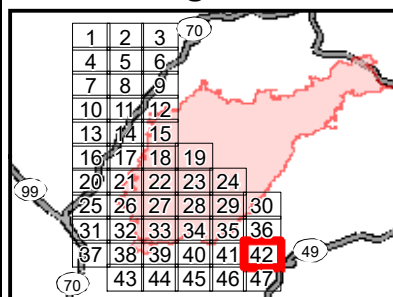
- Division
- Branch
- Zone Break
- Drop Point
- Dip Site
- Staging Area
- Water Source
- Repeater
- Mine
- Environmentally Sensitive Area
- Weather Unit
- Completed Line
- Uncontrolled Fire Edge
- Road as Line
- Completed Hand Line
- Completed Dozer Line
- Masticated Line
- Proposed Dozer Line
- 2018 Dozer Line
- Electric Transmission Line
- SPI Road
- Railroad
- Zone Break Line
- Division Boundaries
- SPI Regeneration Unit

0 0.25 0.5
Miles

IMT 4 GIS
9/21/2020 @ 21:05
NAD83
Contour Interval = 80 ft



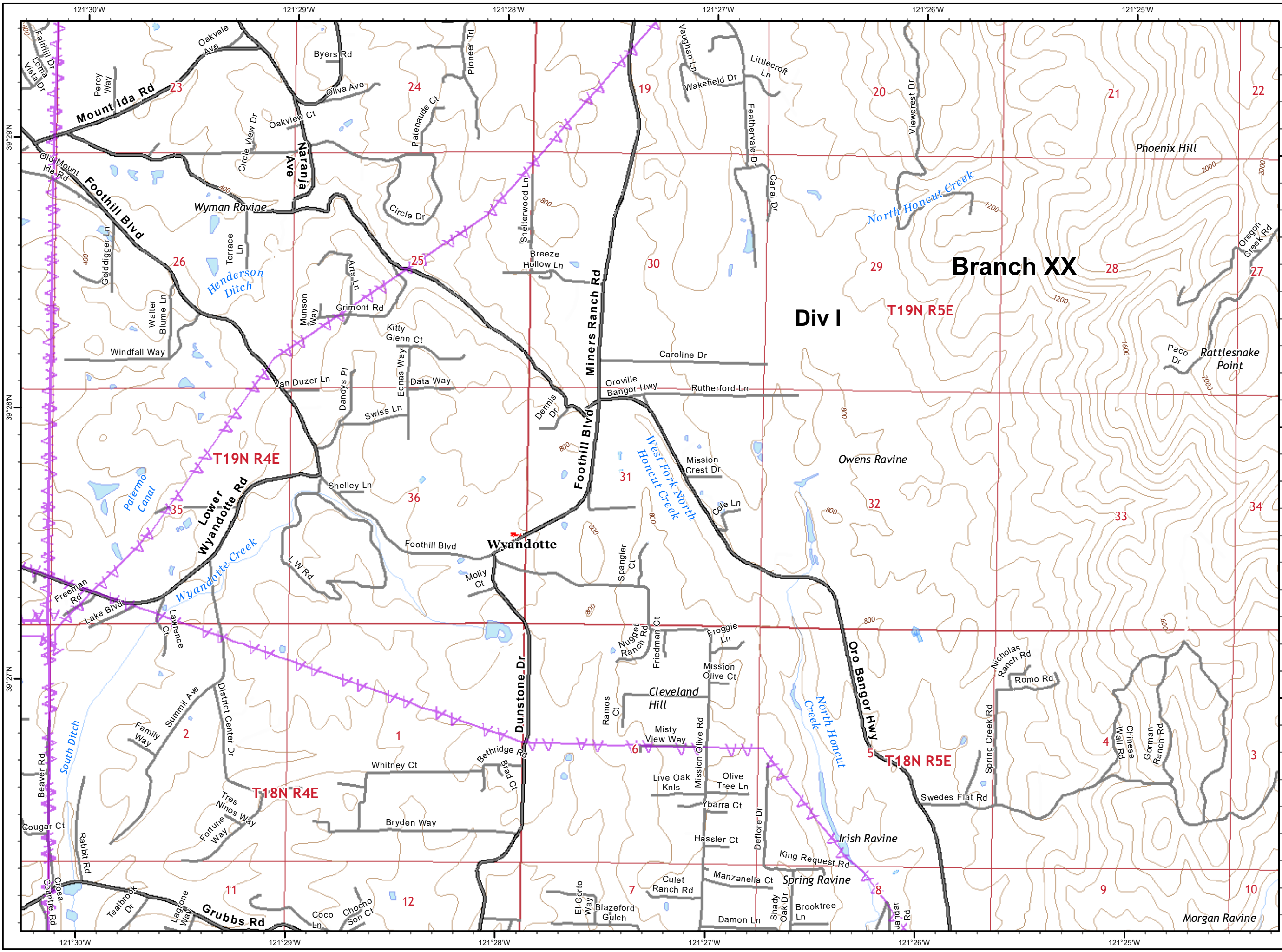
**North Complex
West Zone
CA-BTU-010751
09/22/2020
IAP Map
Branch XX
Page 42**



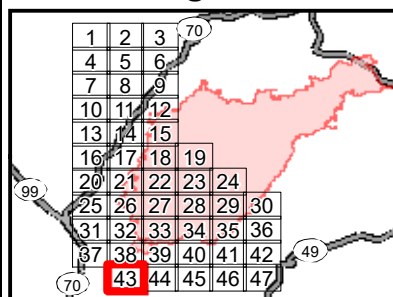
- Division
- Branch
- Zone Break
- Drop Point
- Dip Site
- Staging Area
- Water Source
- Repeater
- Mine
- Environmentally Sensitive Area
- Weather Unit
- Completed Line
- Uncontrolled Fire Edge
- Road as Line
- Completed Hand Line
- Completed Dozer Line
- Masticated Line
- Proposed Dozer Line
- 2018 Dozer Line
- Electric Transmission Line
- SPI Road
- Railroad
- Zone Break Line
- Division Boundaries
- SPI Regeneration Unit

0 0.25 0.5
Miles

IMT 4 GIS
9/21/2020 @ 21:05
NAD83
Contour Interval = 80 ft



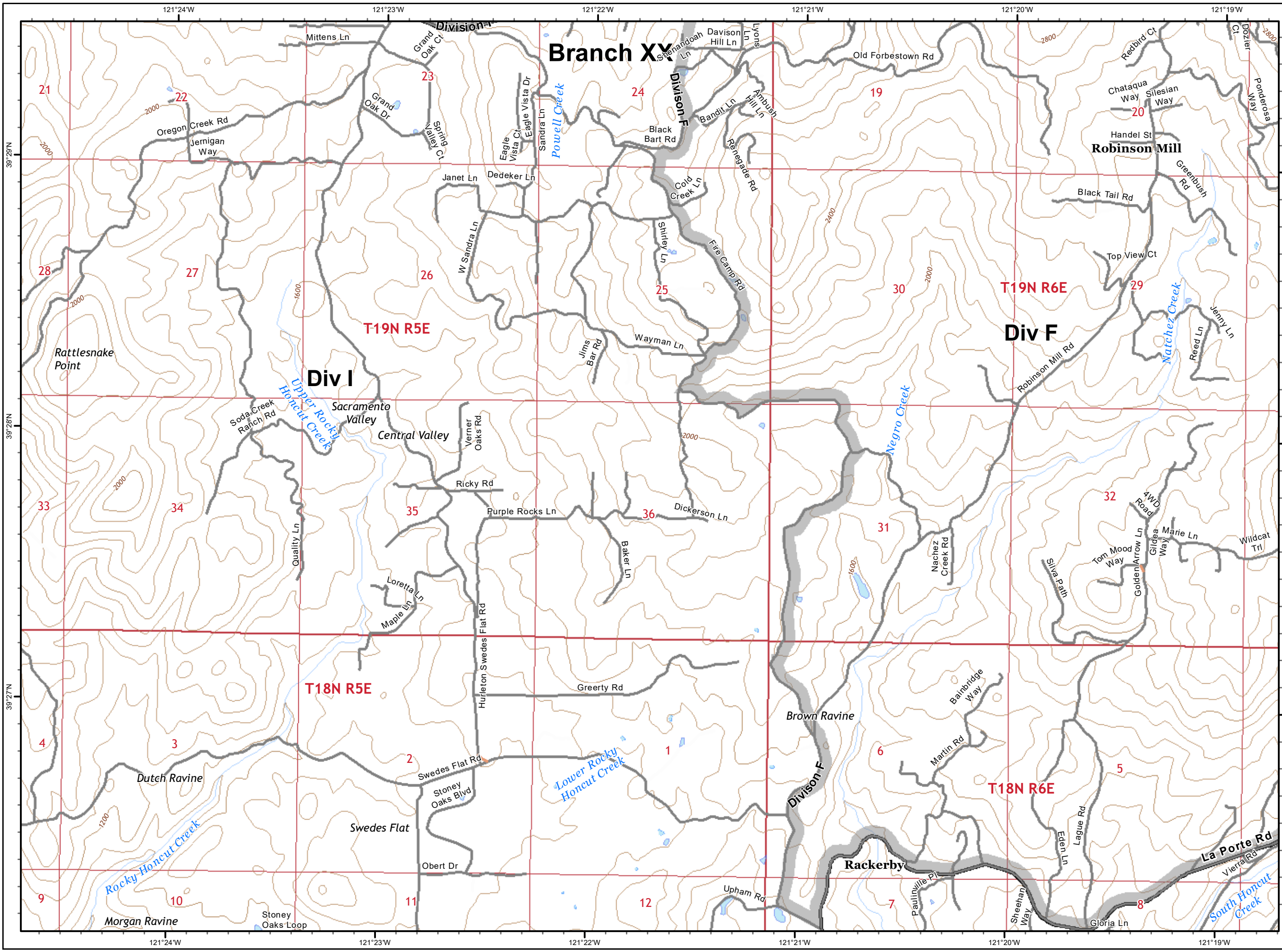
**North Complex
West Zone**
CA-BTU-010751
09/22/2020
IAP Map
Branch XX
Page 43



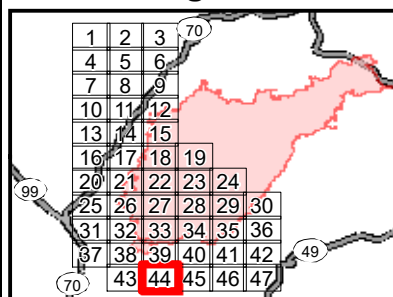
- Division
- Branch
- Zone Break
- Drop Point
- Dip Site
- Staging Area
- Water Source
- Repeater
- Mine
- Environmentally Sensitive Area
- Weather Unit
- Completed Line
- Uncontrolled Fire Edge
- Road as Line
- Completed Hand Line
- Completed Dozer Line
- Masticated Line
- Proposed Dozer Line
- 2018 Dozer Line
- Electric Transmission Line
- SPI Road
- Railroad
- Zone Break Line
- Division Boundaries
- SPI Regeneration Unit

0 0.25 0.5
Miles

IMT 4 GIS
9/21/2020 @ 21:06
NAD83
Contour Interval = 80 ft



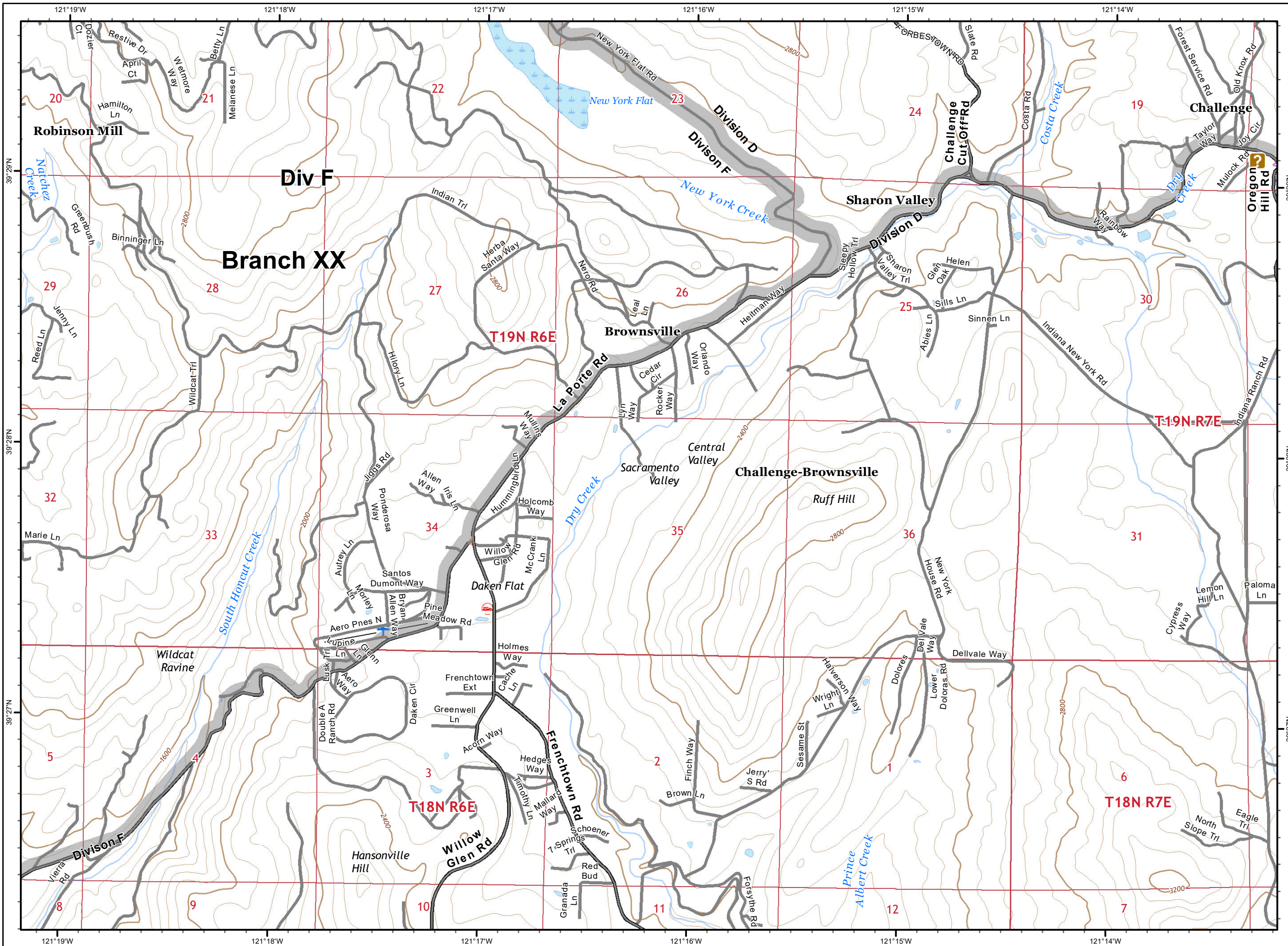
**North Complex
West Zone
CA-BTU-010751
09/22/2020
IAP Map
Branch XX
Page 44**



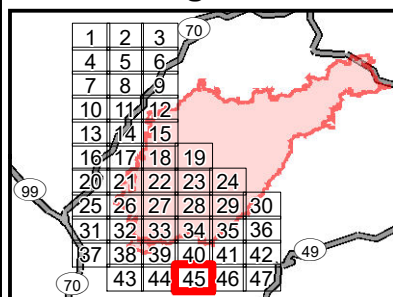
- Division
- Branch
- Zone Break
- Drop Point
- Dip Site
- Staging Area
- Water Source
- Repeater
- Mine
- Environmentally Sensitive Area
- Weather Unit
- Completed Line
- Uncontrolled Fire Edge
- Road as Line
- Completed Hand Line
- Completed Dozer Line
- Masticated Line
- Proposed Dozer Line
- 2018 Dozer Line
- Electric Transmission Line
- SPI Road
- Railroad
- Zone Break Line
- Division Boundaries
- SPI Regeneration Unit

0 0.25 0.5
Miles

IMT 4 GIS
9/21/2020 @ 21:06
NAD83
Contour Interval = 80 ft



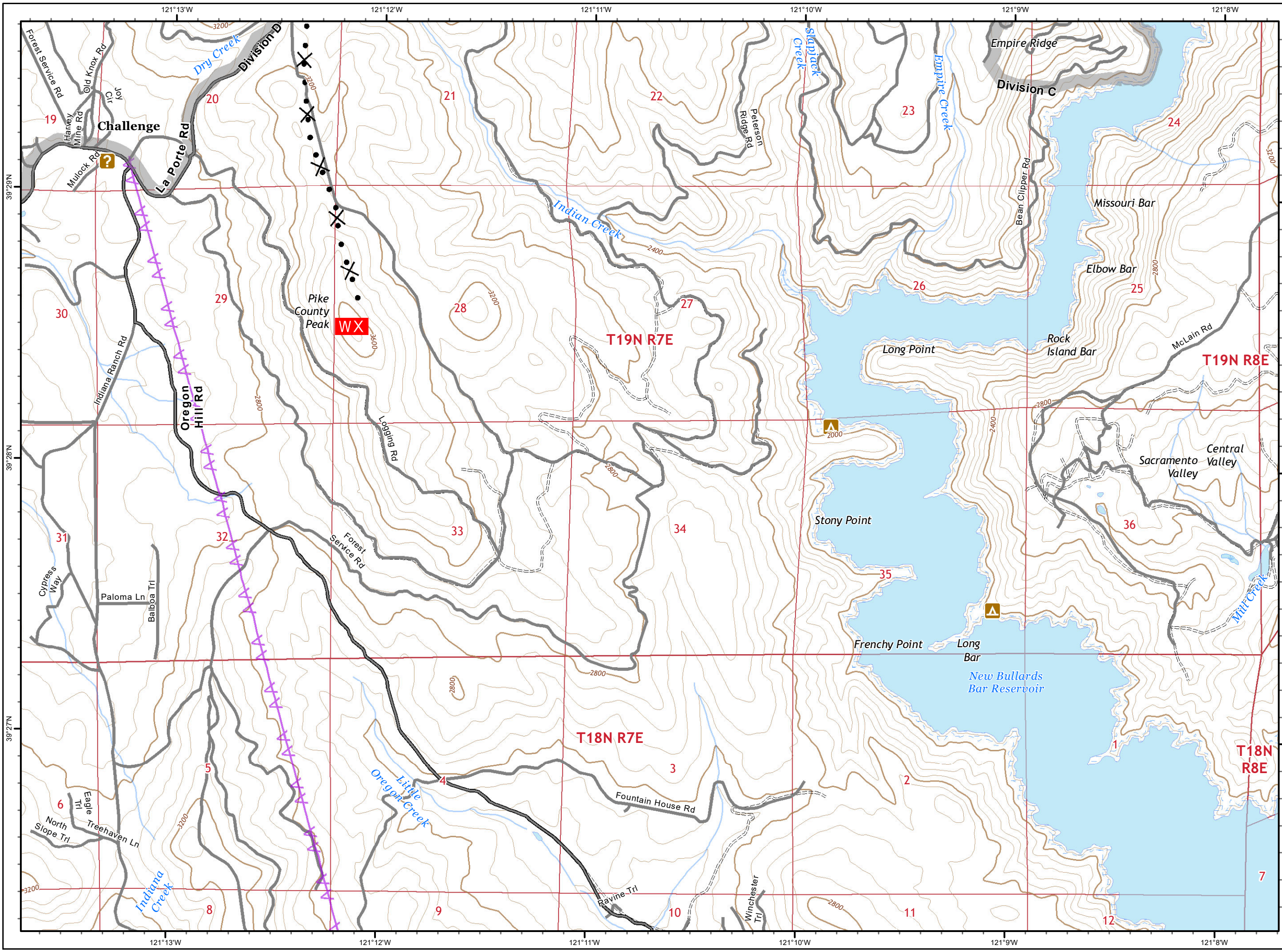
**North Complex
West Zone
CA-BTU-010751
09/22/2020
IAP Map
Branch XX
Page 45**



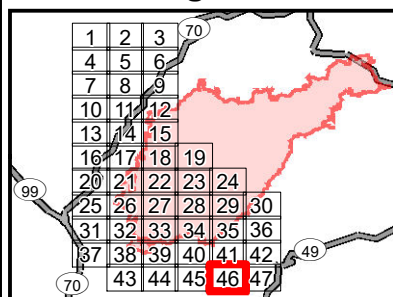
- Division
- Branch
- Zone Break
- Drop Point
- Dip Site
- Staging Area
- Water Source
- Repeater
- Mine
- Environmentally Sensitive Area
- Weather Unit
- Completed Line
- Uncontrolled Fire Edge
- R - Road as Line
- H - Completed Hand Line
- Completed Dozer Line
- Masticated Line
- Proposed Dozer Line
- 2018 Dozer Line
- Electric Transmission Line
- SPI Road
- Railroad
- Zone Break Line
- Division Boundaries
- SPI Regeneration Unit

0 0.25 0.5
Miles

IMT 4 GIS
9/21/2020 @ 21:25
NAD83
Contour Interval = 80 ft



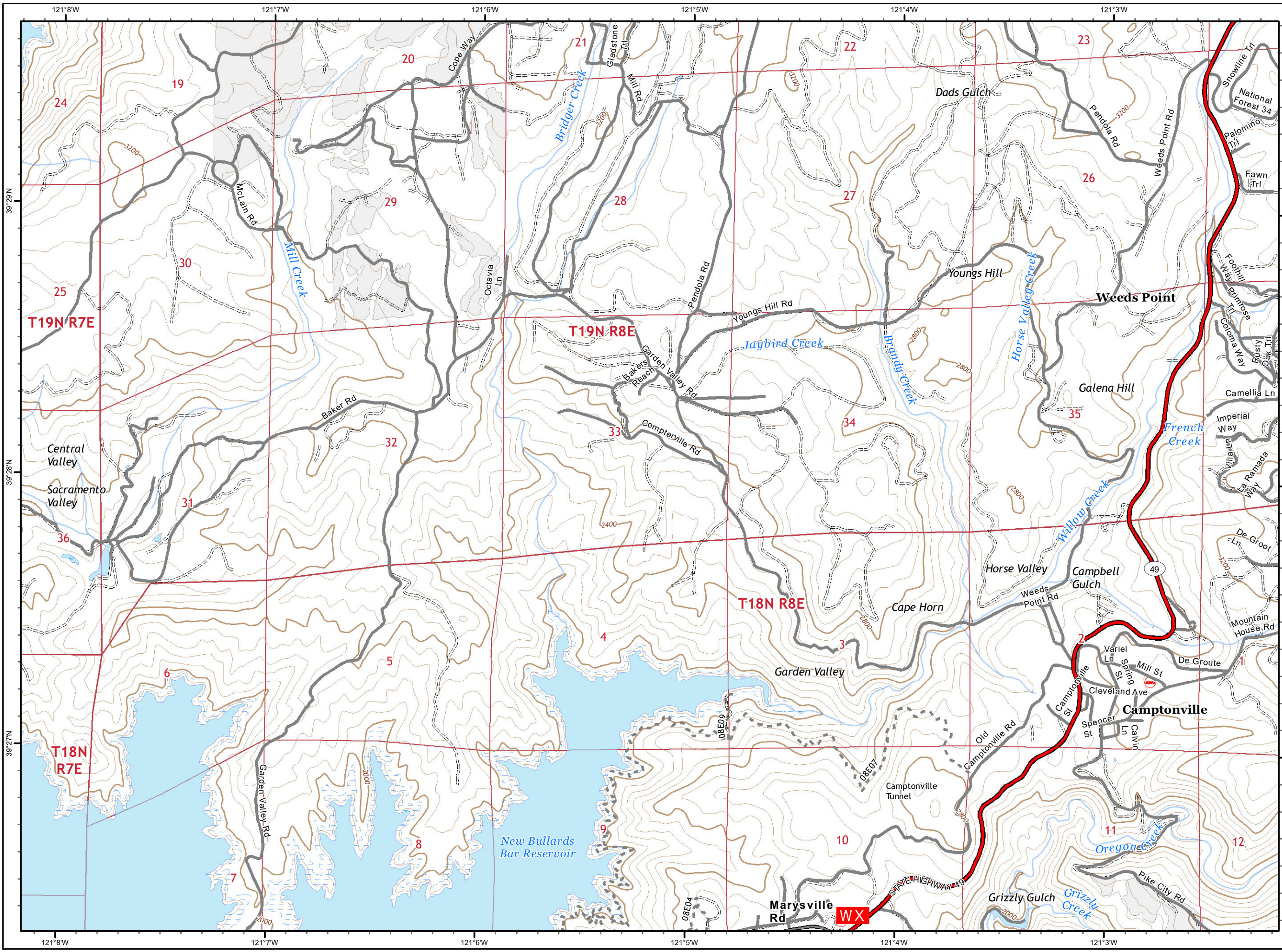
**North Complex
West Zone
CA-BTU-010751
09/22/2020
IAP Map
Branch XX
Page 46**



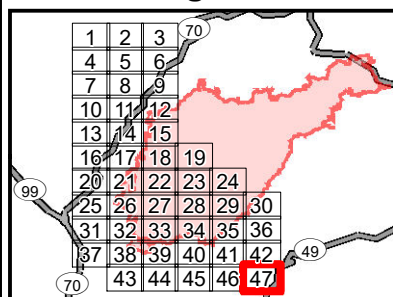
- Division
- Branch
- Zone Break
- Drop Point
- Dip Site
- Staging Area
- Water Source
- Repeater
- Mine
- Environmentally Sensitive Area
- Weather Unit
- Completed Line
- Uncontrolled Fire Edge
- Road as Line
- Completed Hand Line
- Completed Dozer Line
- Masticated Line
- Proposed Dozer Line
- 2018 Dozer Line
- Electric Transmission Line
- SPI Road
- Railroad
- Zone Break Line
- Division Boundaries
- SPI Regeneration Unit

0 0.25 0.5
Miles

IMT 4 GIS
9/21/2020 @ 21:26
NAD83
Contour Interval = 80 ft



**North Complex
West Zone**
CA-BTU-010751
09/22/2020
IAP Map
Branch XX
Page 47



- Division
- Branch
- Zone Break
- Drop Point
- Dip Site
- Staging Area
- Water Source
- Repeater
- Mine
- Environmentally Sensitive Area
- Weather Unit
- Completed Line
- Uncontrolled Fire Edge
- R - Road as Line
- H - Completed Hand Line
- Completed Dozer Line
- Masticated Line
- Proposed Dozer Line
- 2018 Dozer Line
- Electric Transmission Line
- SPI Road
- Railroad
- Zone Break Line
- Division Boundaries
- SPI Regeneration Unit

0 0.25 0.5
Miles

IMT 4 GIS
9/21/2020 @ 21:27
NAD83
Contour Interval = 80 ft