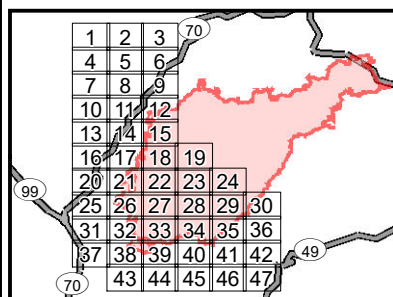


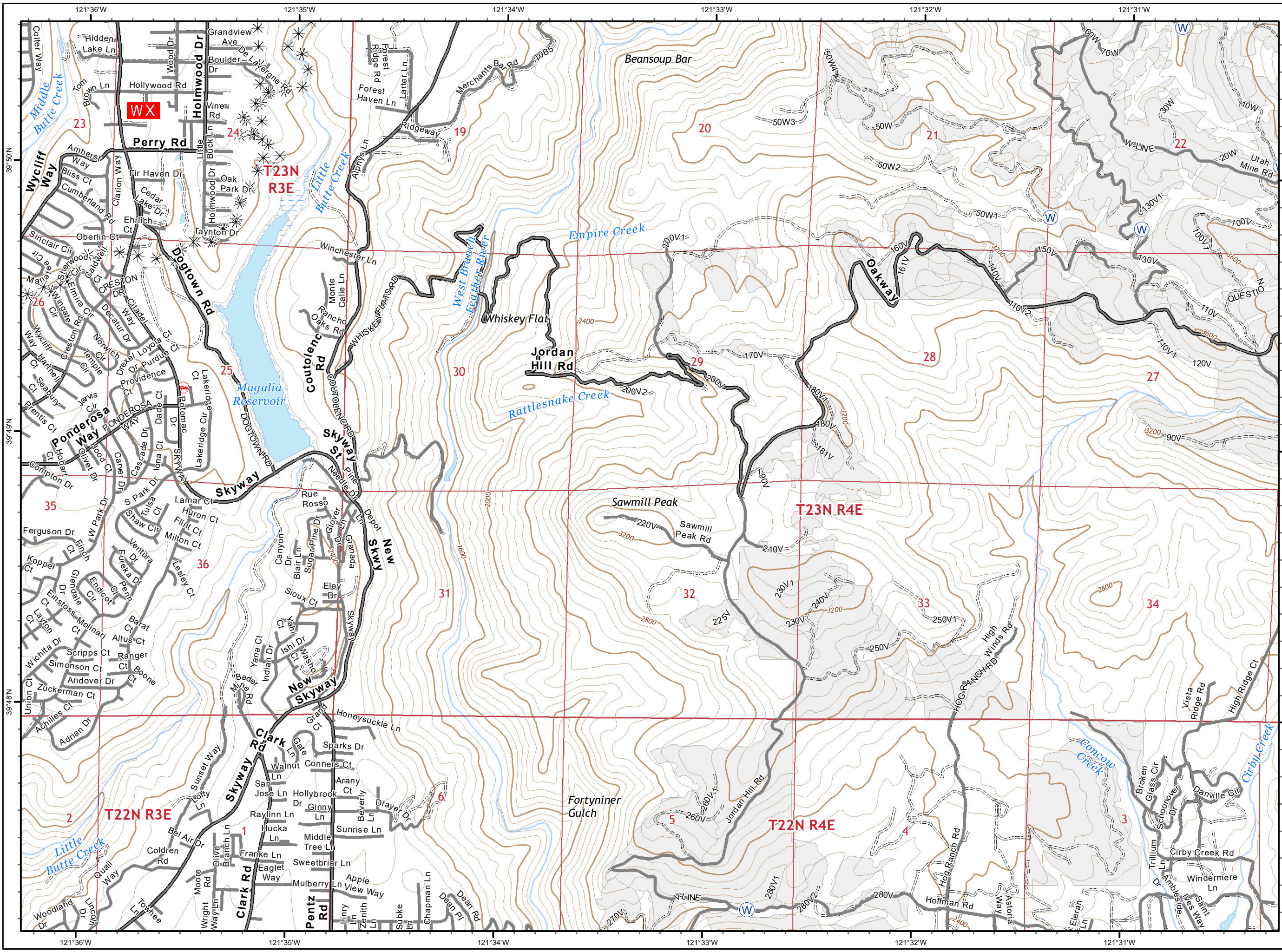
**North Complex
West Zone**
CA-BTU-010751
09/22/2020
IAP Map
Branch XXIII / XXV
INDEX



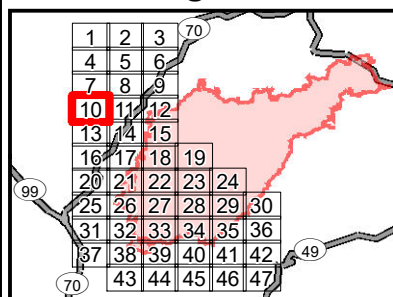
- () Division
- || Branch
- Zone Break
- Drop Point
- Dip Site
- Staging Area
- Water Source
- Repeater
- ⊗ Mine
- ⚠ Environmentally Sensitive Area
- WX Weather Unit
- Completed Line
- Uncontrolled Fire Edge
- R - Road as Line
- H - Completed Hand Line
- Completed Dozer Line
- ◇ Masticated Line
- ⋯ Proposed Dozer Line
- * * 2018 Dozer Line
- Electric Transmission Line
- SPI Road
- Railroad
- Zone Break Line
- Division Boundaries
- SPI Regeneration Unit

0 2.75 5.5
Miles

IMT 4 GIS
9/21/2020 @ 20:46
NAD83
Contour Interval = 80 ft



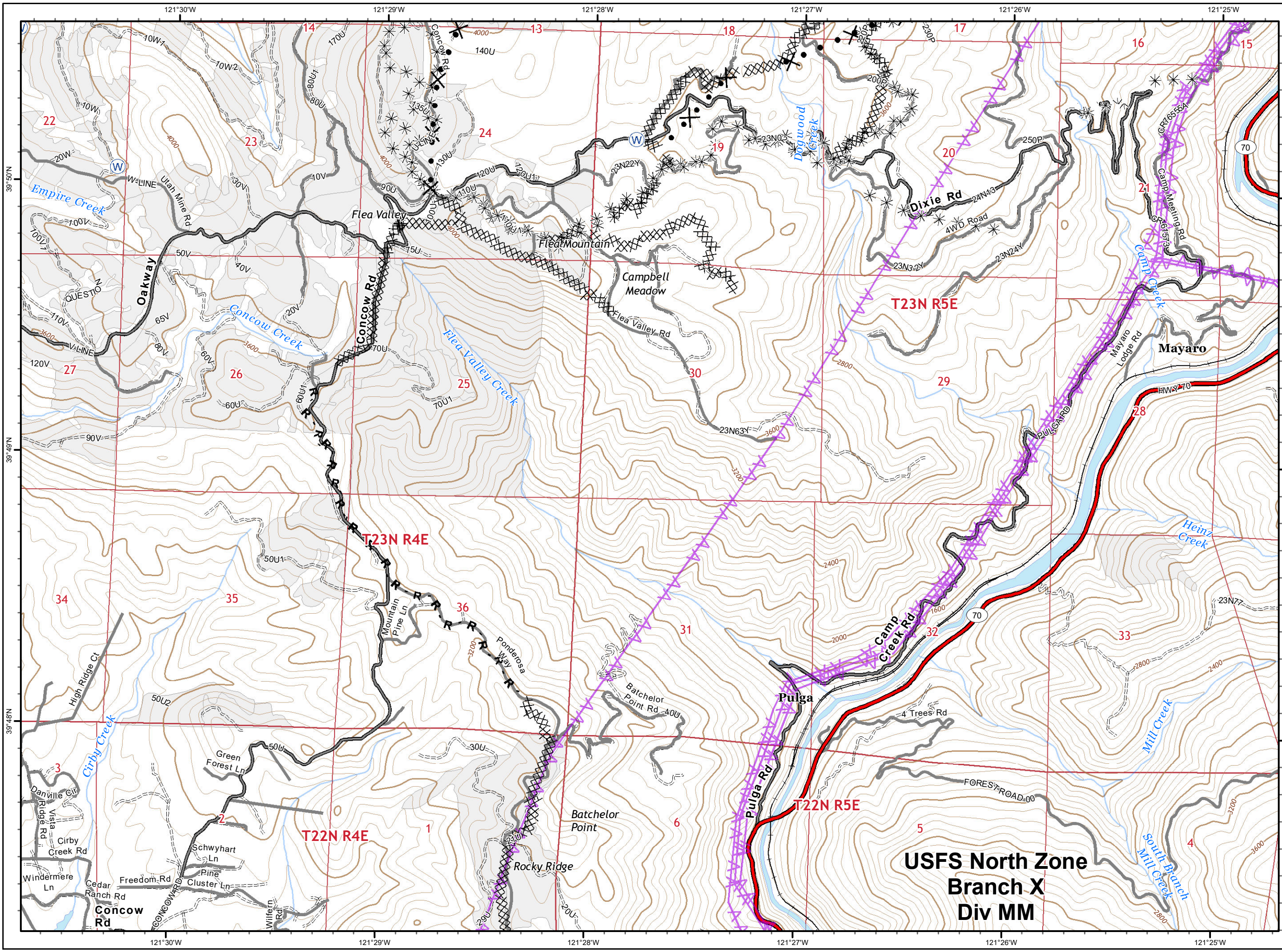
**North Complex
West Zone**
CA-BTU-010751
09/22/2020
IAP Map
Branch XXIII / XXV
Page 10



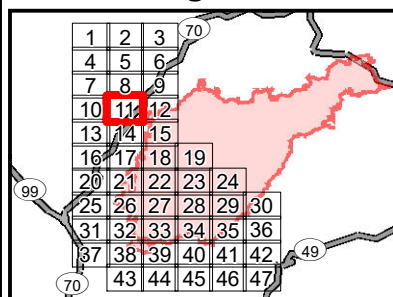
- Division
- Branch
- Zone Break
- Drop Point
- Dip Site
- Water Source
- Repeater
- Mine
- Environmentally Sensitive Area
- Weather Unit
- Completed Line
- Uncontrolled Fire Edge
- Road as Line
- Completed Hand Line
- Completed Dozer Line
- Masticated Line
- Proposed Dozer Line
- 2018 Dozer Line
- Electric Transmission Line
- SPI Road
- Railroad
- Zone Break Line
- Division Boundaries
- SPI Regeneration Unit

0 0.25 0.5
Miles

IMT 4 GIS
9/21/2020 @ 20:47
NAD83
Contour Interval = 80 ft



**North Complex
West Zone
CA-BTU-010751
09/22/2020
IAP Map
Branch XXIII / XXV
Page 11**

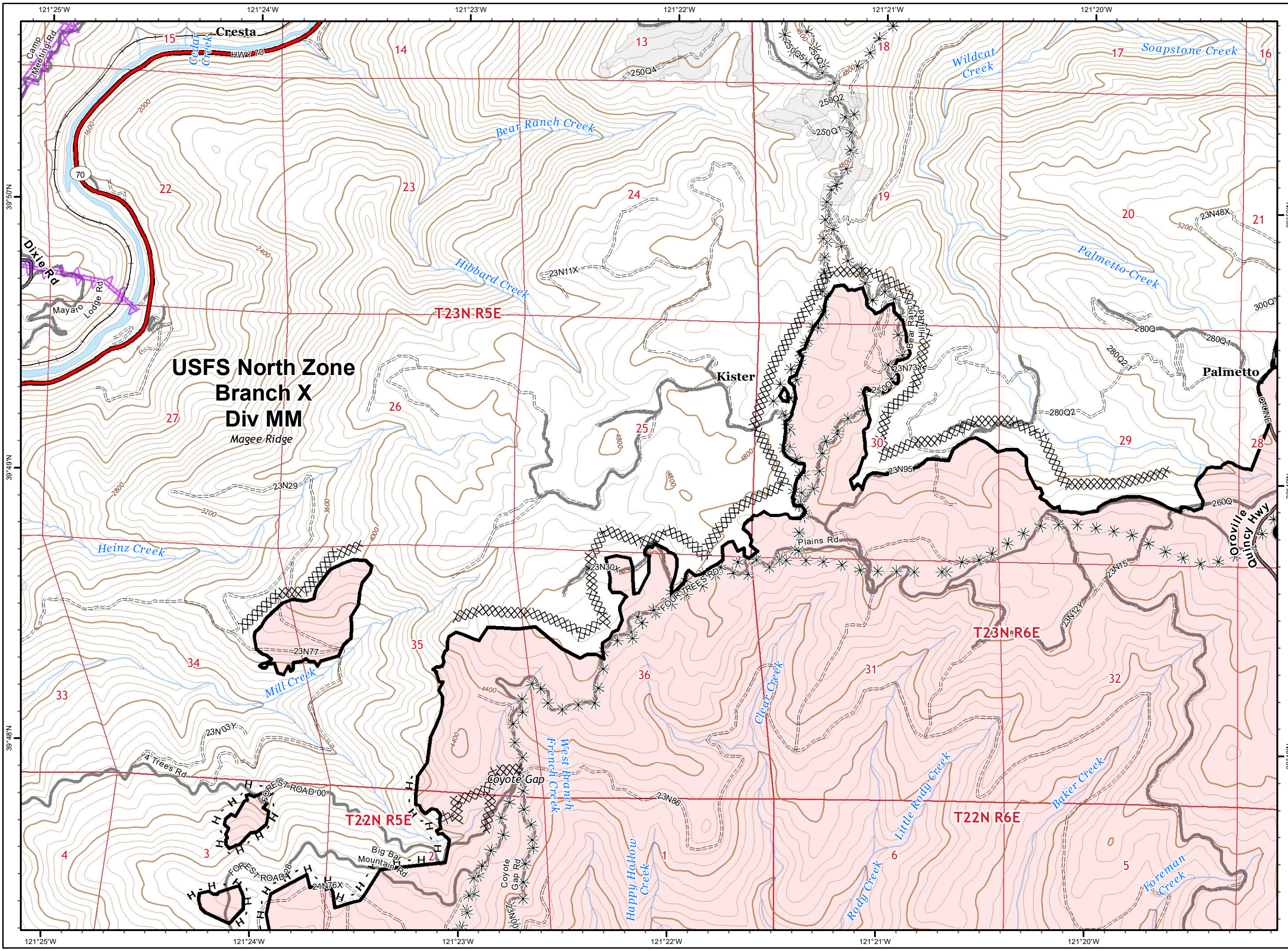


- Division
- Branch
- Zone Break
- Drop Point
- Dip Site
- Staging Area
- Water Source
- Repeater
- Mine
- Environmentally Sensitive Area
- Weather Unit
- Completed Line
- Uncontrolled Fire Edge
- Road as Line
- Completed Hand Line
- Completed Dozer Line
- Masticated Line
- Proposed Dozer Line
- 2018 Dozer Line
- Electric Transmission Line
- SPI Road
- Railroad
- Zone Break Line
- Division Boundaries
- SPI Regeneration Unit

**USFS North Zone
Branch X
Div MM**

0 0.25 0.5
Miles

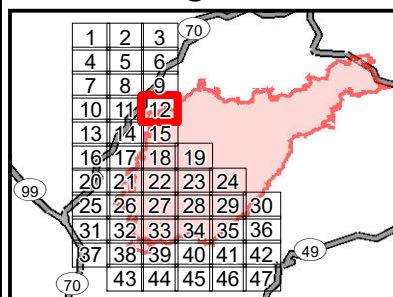
IMT 4 GIS
9/21/2020 @ 20:49
NAD83
Contour Interval = 80 ft



USFS North Zone
Branch X
Div MM
 Magee Ridge



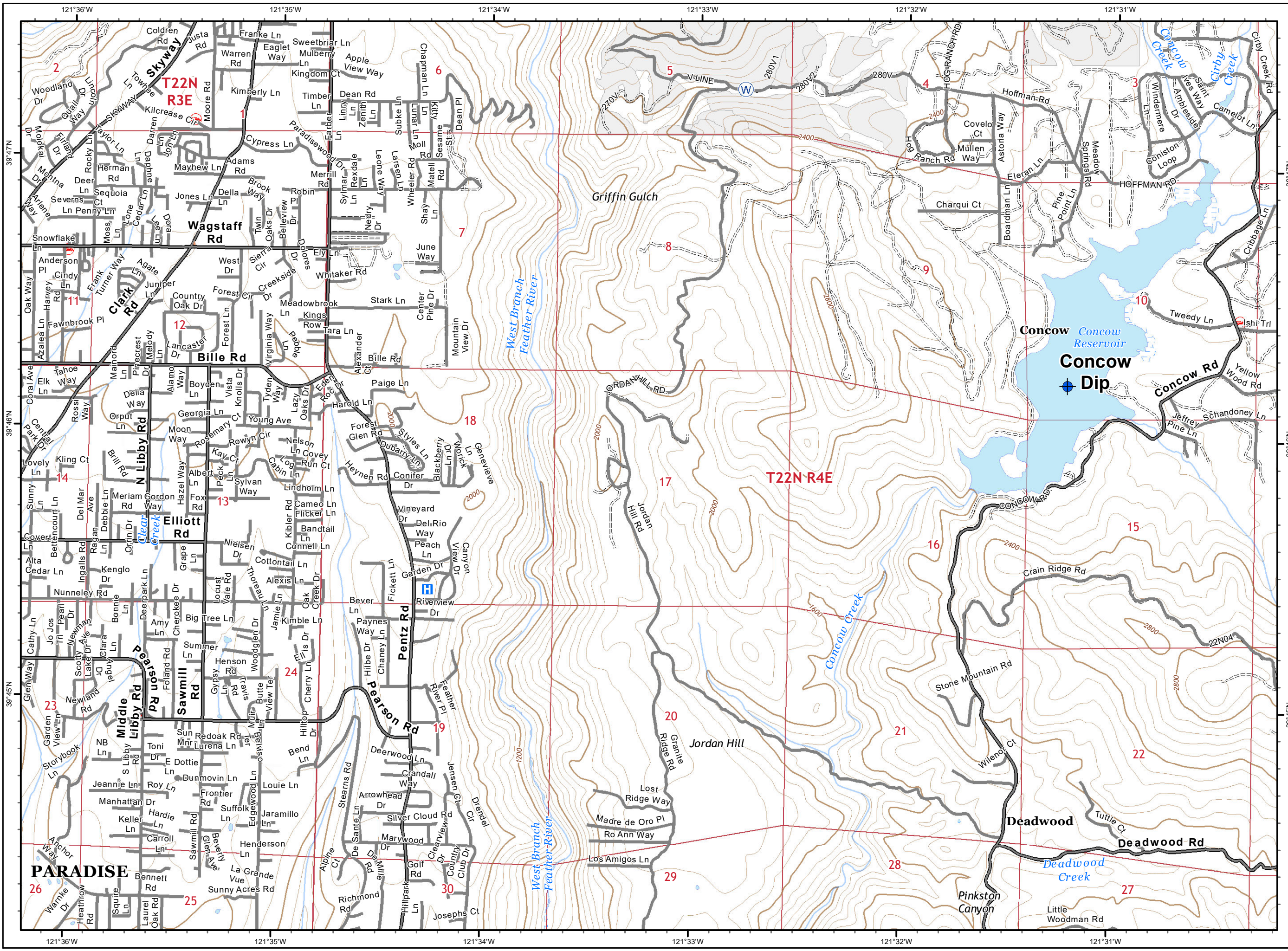
North Complex
West Zone
 CA-BTU-010751
 09/22/2020
 IAP Map
 Branch XXIII / XXV
 Page 12



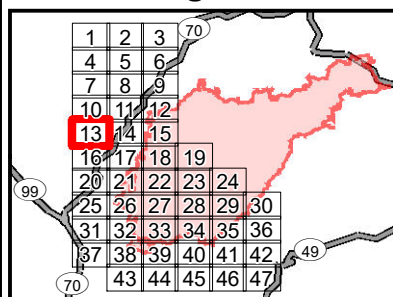
- Division
- Branch
- Zone Break
- Drop Point
- Dip Site
- Staging Area
- Water Source
- Repeater
- Mine
- Environmentally Sensitive Area
- Weather Unit
- Completed Line
- Uncontrolled Fire Edge
- Road as Line
- Completed Hand Line
- Completed Dozer Line
- Masticated Line
- Proposed Dozer Line
- 2018 Dozer Line
- Electric Transmission Line
- SPI Road
- Railroad
- Zone Break Line
- Division Boundaries
- SPI Regeneration Unit

0 0.25 0.5
 Miles

IMT 4 GIS
 9/21/2020 @ 20:50
 NAD83
 Contour Interval = 80 ft



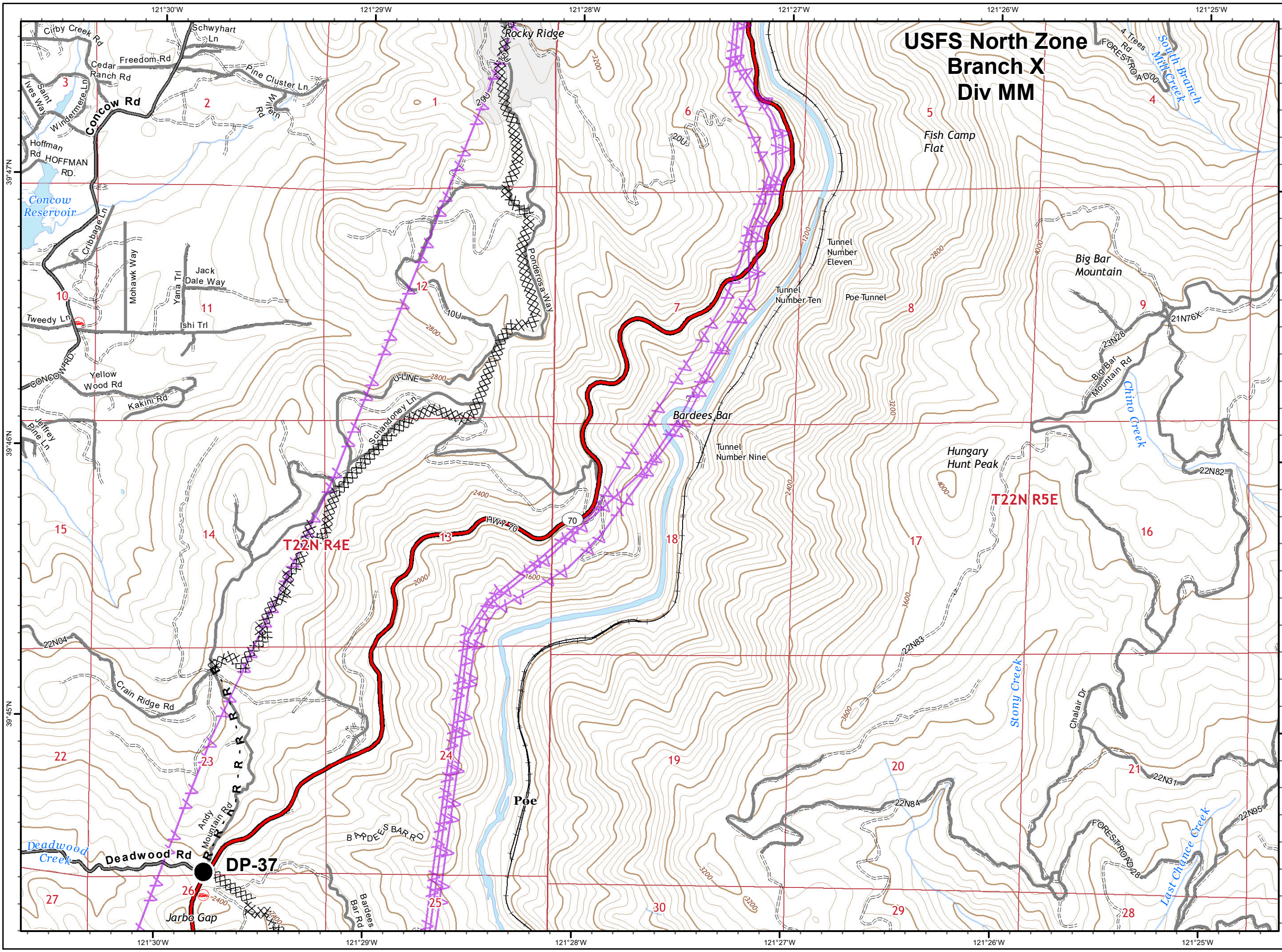
**North Complex
West Zone**
CA-BTU-010751
09/22/2020
IAP Map
Branch XXIII / XXV
Page 13



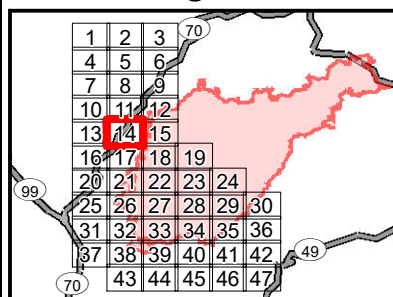
- Division
- Branch
- Zone Break
- Drop Point
- Dip Site
- Staging Area
- Water Source
- Repeater
- Mine
- Environmentally Sensitive Area
- Weather Unit
- Completed Line
- Uncontrolled Fire Edge
- Road as Line
- Completed Hand Line
- Completed Dozer Line
- Masticated Line
- Proposed Dozer Line
- 2018 Dozer Line
- Electric Transmission Line
- SPI Road
- Railroad
- Zone Break Line
- Division Boundaries
- SPI Regeneration Unit

0 0.25 0.5
Miles

IMT 4 GIS
9/21/2020 @ 20:52
NAD83
Contour Interval = 80 ft



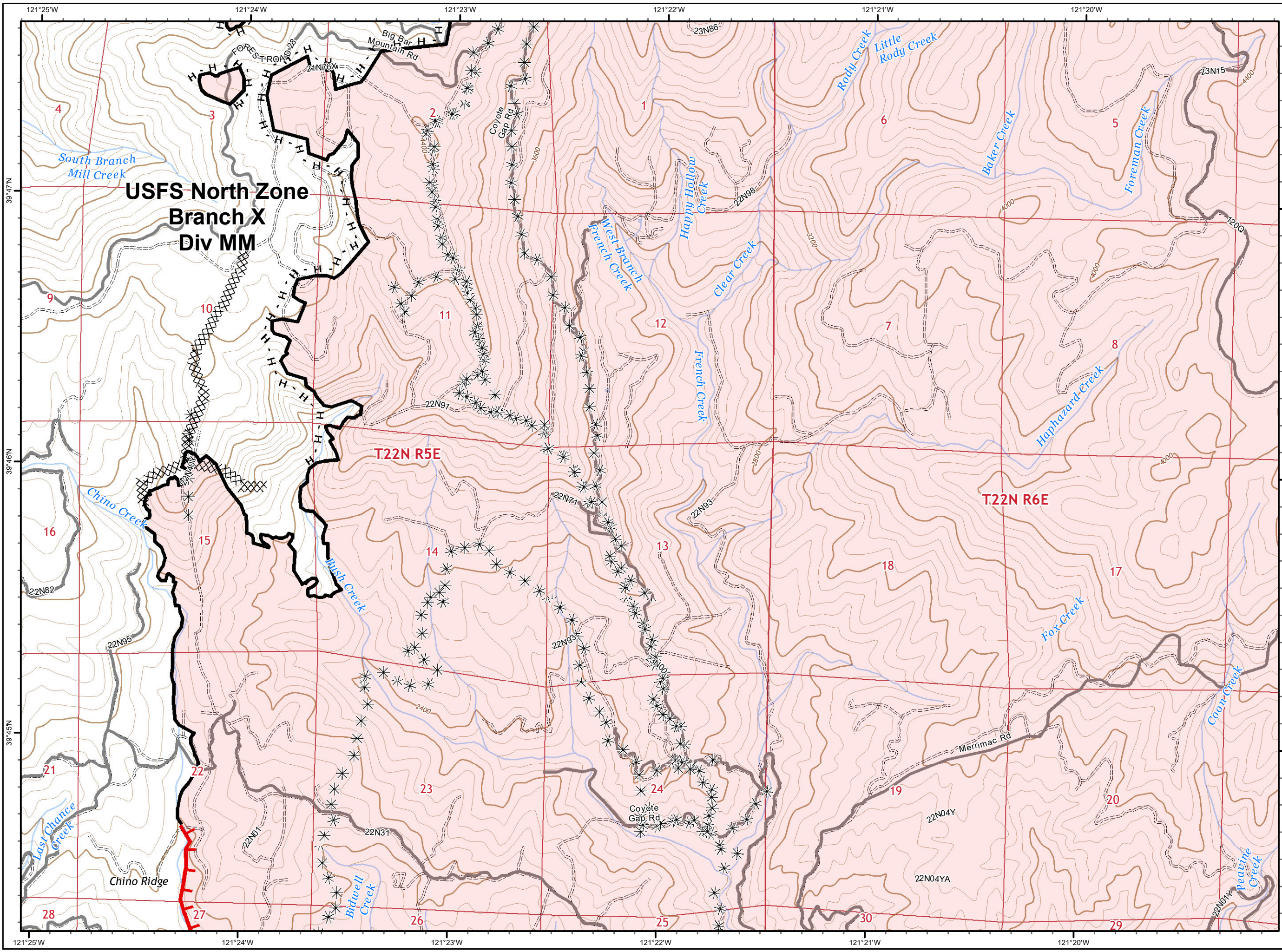
**North Complex
West Zone
CA-BTU-010751
09/22/2020
IAP Map
Branch XXIII / XXV
Page 14**



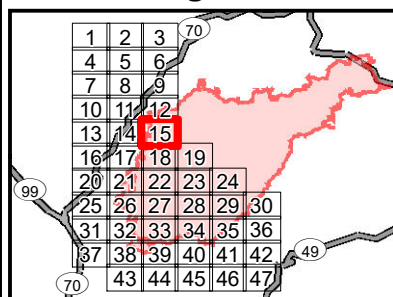
- Division
- Branch
- Zone Break
- Drop Point
- Dip Site
- Staging Area
- Water Source
- Repeater
- Mine
- Environmentally Sensitive Area
- Weather Unit
- Completed Line
- Uncontrolled Fire Edge
- Road as Line
- Completed Hand Line
- Completed Dozer Line
- Masticated Line
- Proposed Dozer Line
- 2018 Dozer Line
- Electric Transmission Line
- SPI Road
- Railroad
- Zone Break Line
- Division Boundaries
- SPI Regeneration Unit

0 0.25 0.5
Miles

IMT 4 GIS
9/21/2020 @ 20:54
NAD83
Contour Interval = 80 ft



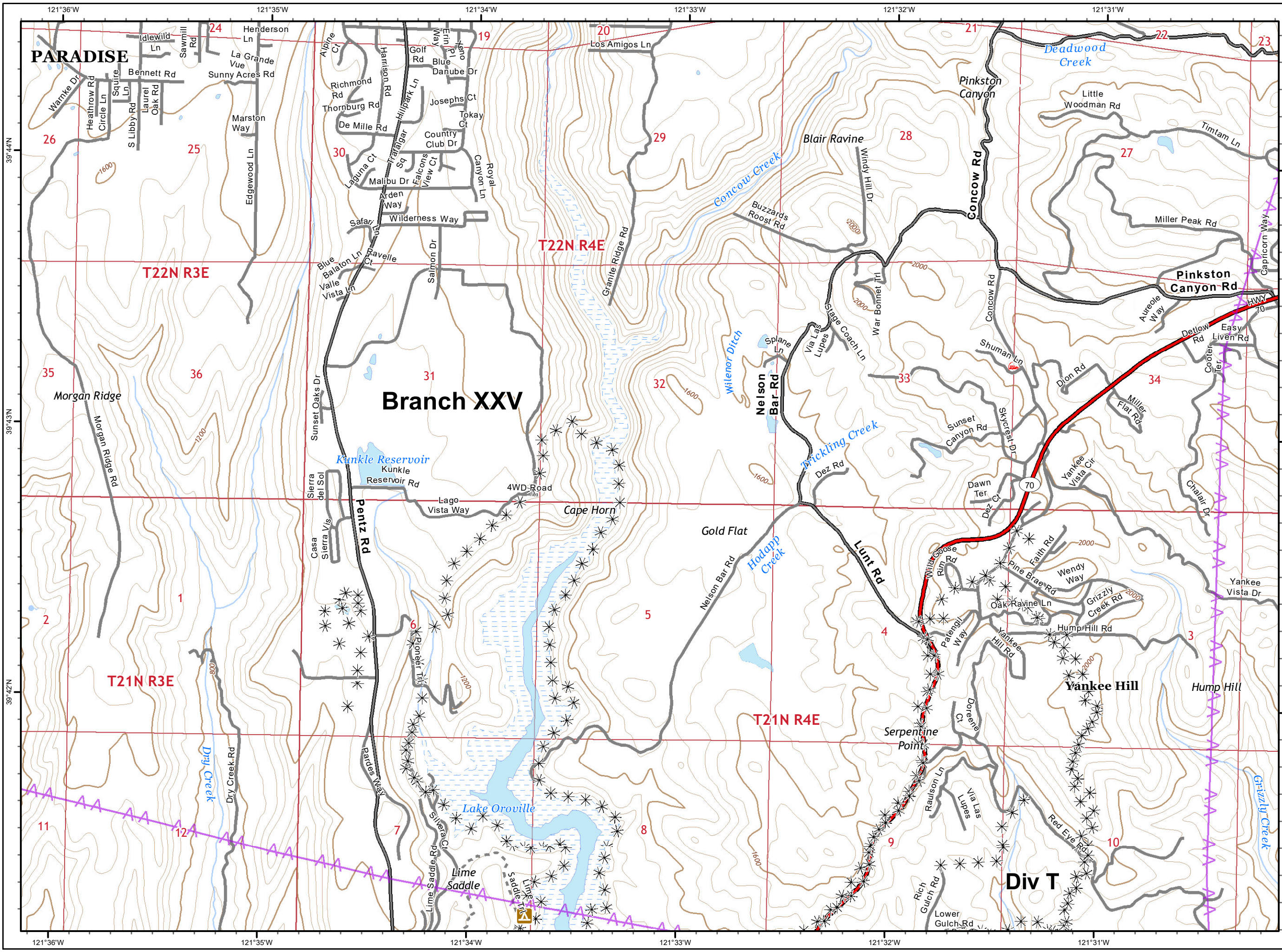
**North Complex
West Zone
CA-BTU-010751
09/22/2020
IAP Map
Branch XXIII / XXV
Page 15**



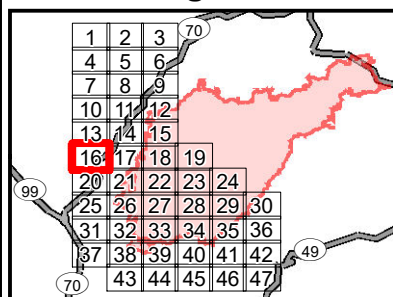
- Division
- Branch
- Zone Break
- Drop Point
- Dip Site
- Staging Area
- Water Source
- Repeater
- Mine
- Environmentally Sensitive Area
- Weather Unit
- Completed Line
- Uncontrolled Fire Edge
- Road as Line
- Completed Hand Line
- Completed Dozer Line
- Masticated Line
- Proposed Dozer Line
- 2018 Dozer Line
- Electric Transmission Line
- SPI Road
- Railroad
- Zone Break Line
- Division Boundaries
- SPI Regeneration Unit

0 0.25 0.5
Miles

IMT 4 GIS
9/21/2020 @ 20:55
NAD83
Contour Interval = 80 ft



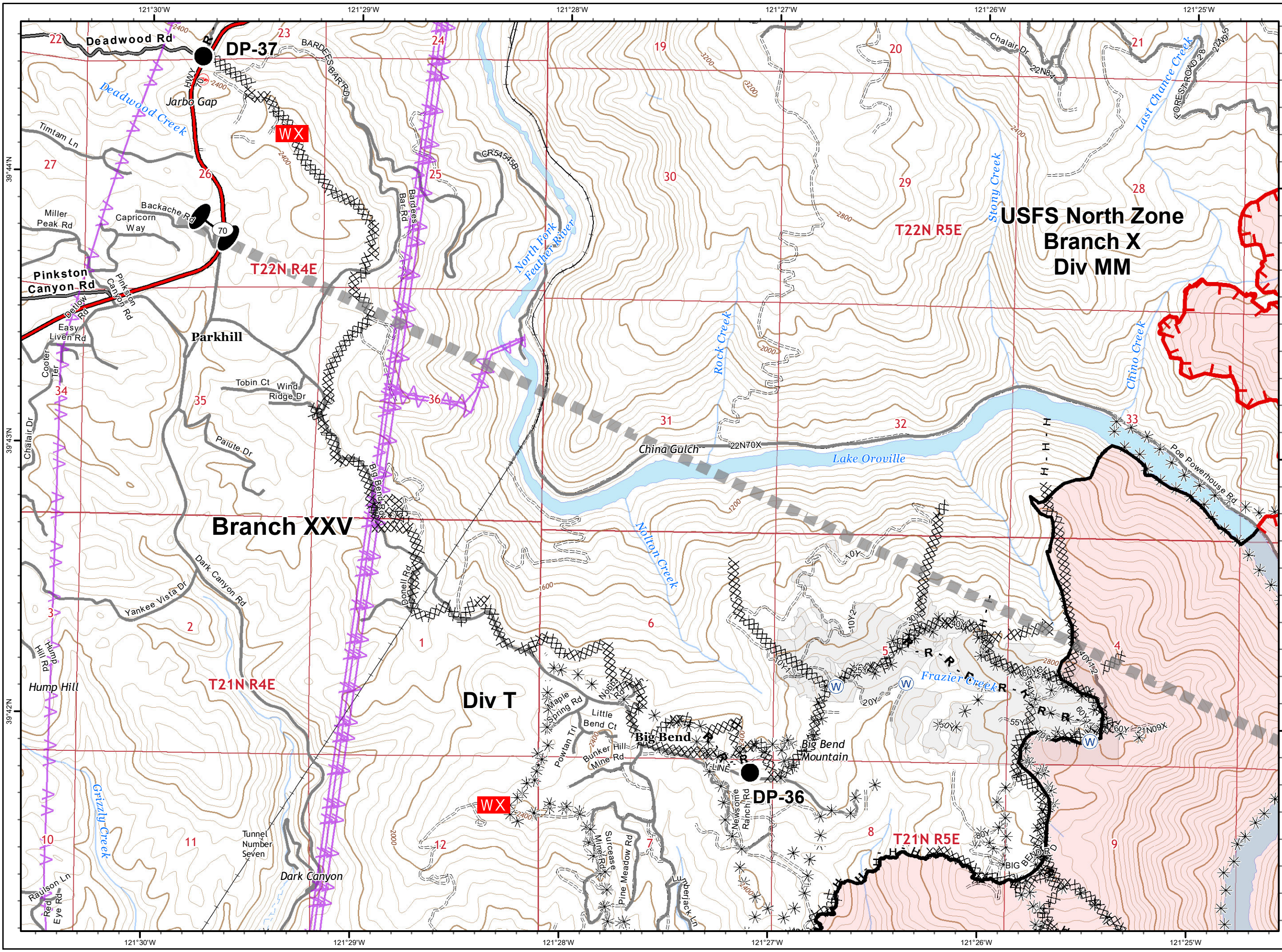
**North Complex
West Zone**
CA-BTU-010751
09/22/2020
IAP Map
Branch XXIII / XXV
Page 16



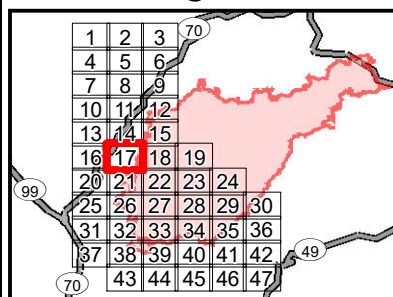
- Division
- Branch
- Zone Break
- Drop Point
- Dip Site
- Staging Area
- Water Source
- Repeater
- Mine
- Environmentally Sensitive Area
- Weather Unit
- Completed Line
- Uncontrolled Fire Edge
- Road as Line
- Completed Hand Line
- Completed Dozer Line
- Masticated Line
- Proposed Dozer Line
- 2018 Dozer Line
- Electric Transmission Line
- SPI Road
- Railroad
- Zone Break Line
- Division Boundaries
- SPI Regeneration Unit

0 0.25 0.5
Miles

IMT 4 GIS
9/21/2020 @ 20:57
NAD83
Contour Interval = 80 ft



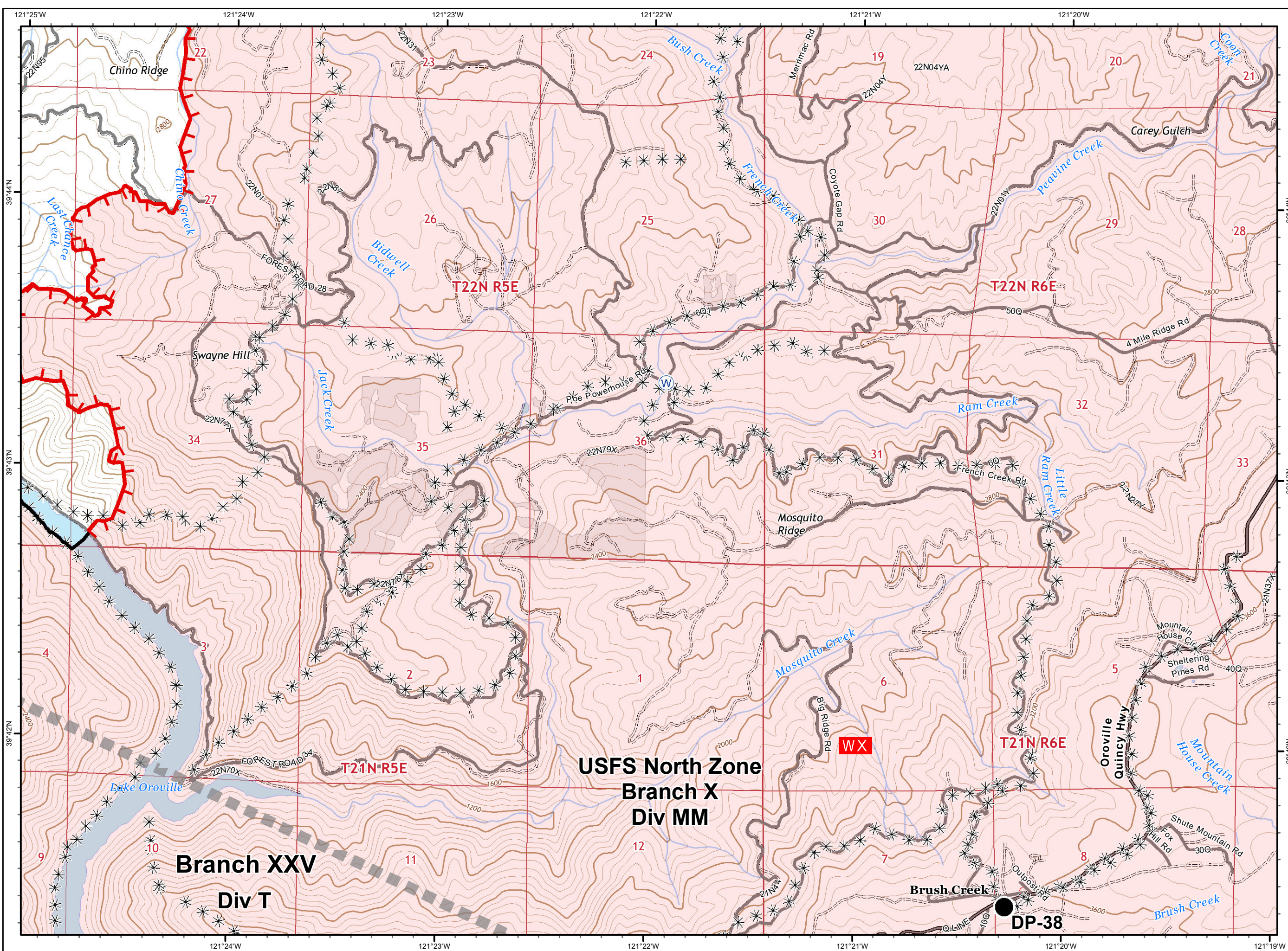
**North Complex
West Zone
CA-BTU-010751
09/22/2020
IAP Map
Branch XXIII / XXV
Page 17**



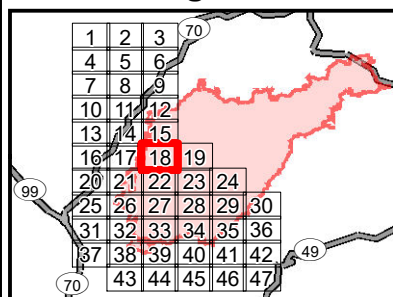
- Division
- Branch
- Zone Break
- Drop Point
- Dip Site
- Staging Area
- Water Source
- Repeater
- Mine
- Environmentally Sensitive Area
- Weather Unit
- Completed Line
- Uncontrolled Fire Edge
- Road as Line
- Completed Hand Line
- Completed Dozer Line
- Masticated Line
- Proposed Dozer Line
- 2018 Dozer Line
- Electric Transmission Line
- SPI Road
- Railroad
- Zone Break Line
- Division Boundaries
- SPI Regeneration Unit

0 0.25 0.5
Miles

IMT 4 GIS
9/21/2020 @ 20:58
NAD83
Contour Interval = 80 ft



**North Complex
West Zone**
CA-BTU-010751
09/22/2020
IAP Map
Branch XXIII / XXV
Page 18



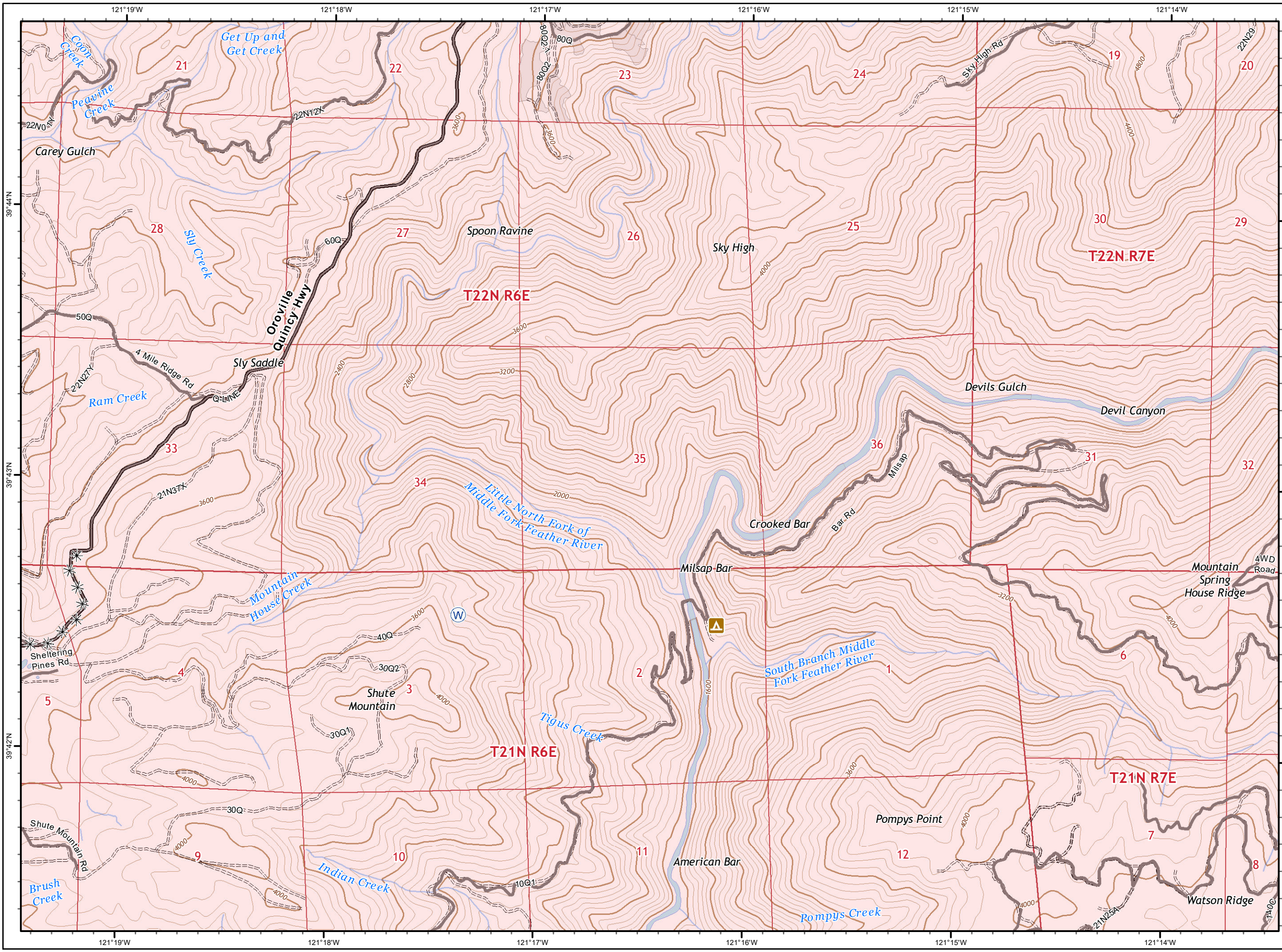
- Division
- Branch
- Zone Break
- Drop Point
- Dip Site
- Staging Area
- Water Source
- Repeater
- Mine
- Environmentally Sensitive Area
- Weather Unit
- Completed Line
- Uncontrolled Fire Edge
- Road as Line
- Completed Hand Line
- Completed Dozer Line
- Masticated Line
- Proposed Dozer Line
- 2018 Dozer Line
- Electric Transmission Line
- SPI Road
- Railroad
- Zone Break Line
- Division Boundaries
- SPI Regeneration Unit

**USFS North Zone
Branch X
Div MM**

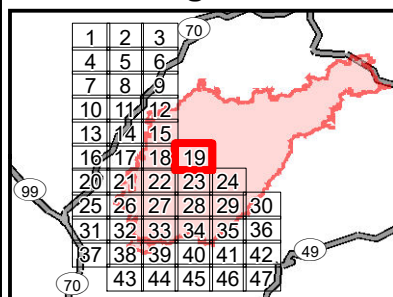
**Branch XXV
Div T**

0 0.25 0.5
Miles

IMT 4 GIS
9/21/2020 @ 20:59
NAD83
Contour Interval = 80 ft



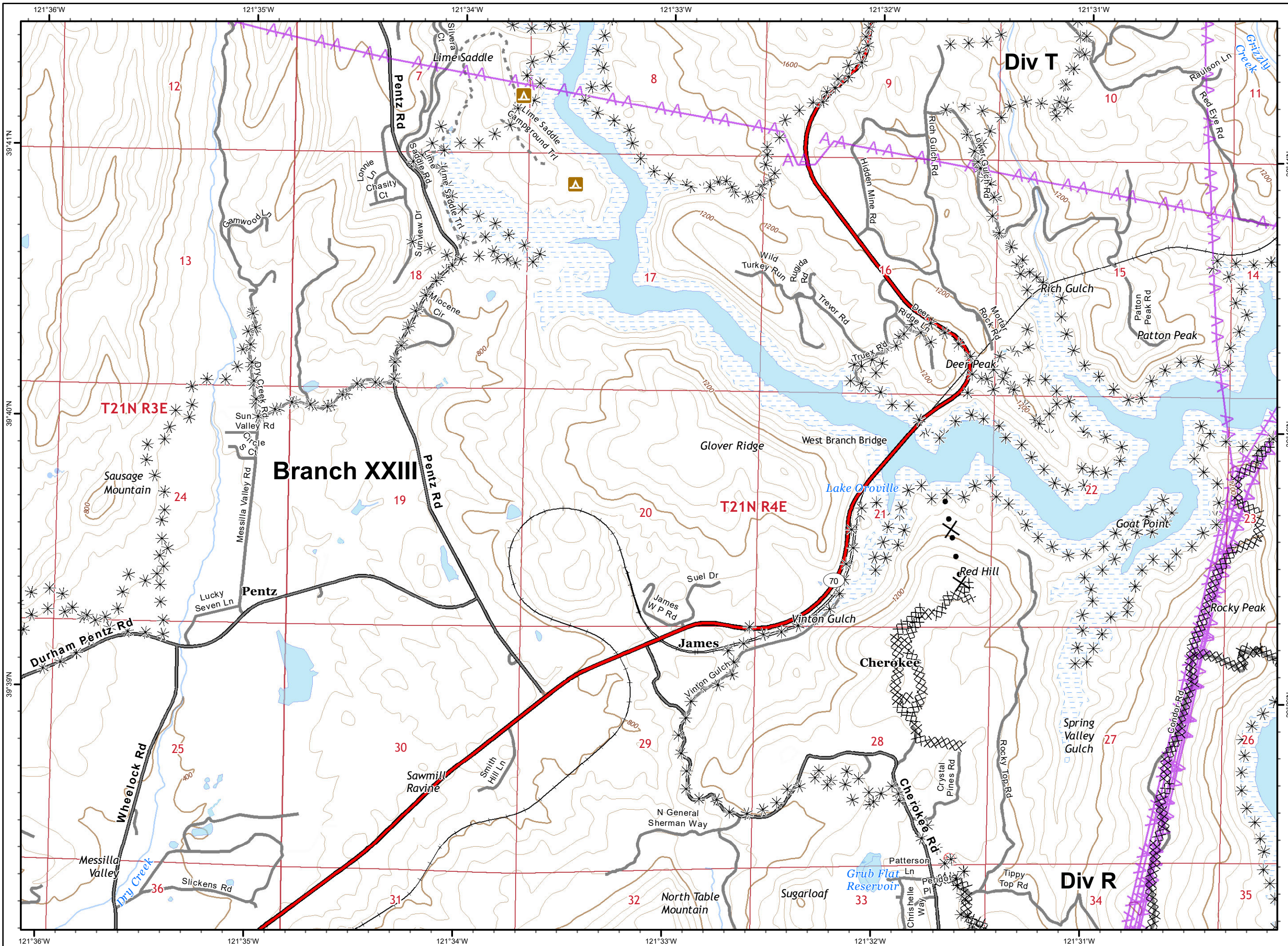
**North Complex
West Zone
CA-BTU-010751
09/22/2020
IAP Map
Branch XXIII / XXV
Page 19**



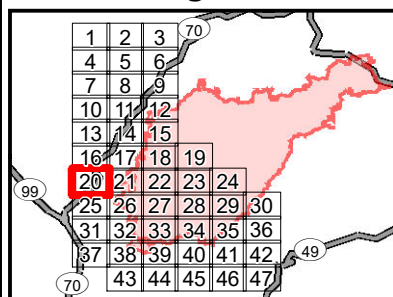
- Division
- Branch
- Zone Break
- Drop Point
- Dip Site
- Staging Area
- Water Source
- Repeater
- Mine
- Environmentally Sensitive Area
- Weather Unit
- Completed Line
- Uncontrolled Fire Edge
- R - Road as Line
- H - Completed Hand Line
- Completed Dozer Line
- Masticated Line
- Proposed Dozer Line
- 2018 Dozer Line
- Electric Transmission Line
- SPI Road
- Railroad
- Zone Break Line
- Division Boundaries
- SPI Regeneration Unit

0 0.25 0.5
Miles

IMT 4 GIS
9/21/2020 @ 21:00
NAD83
Contour Interval = 80 ft



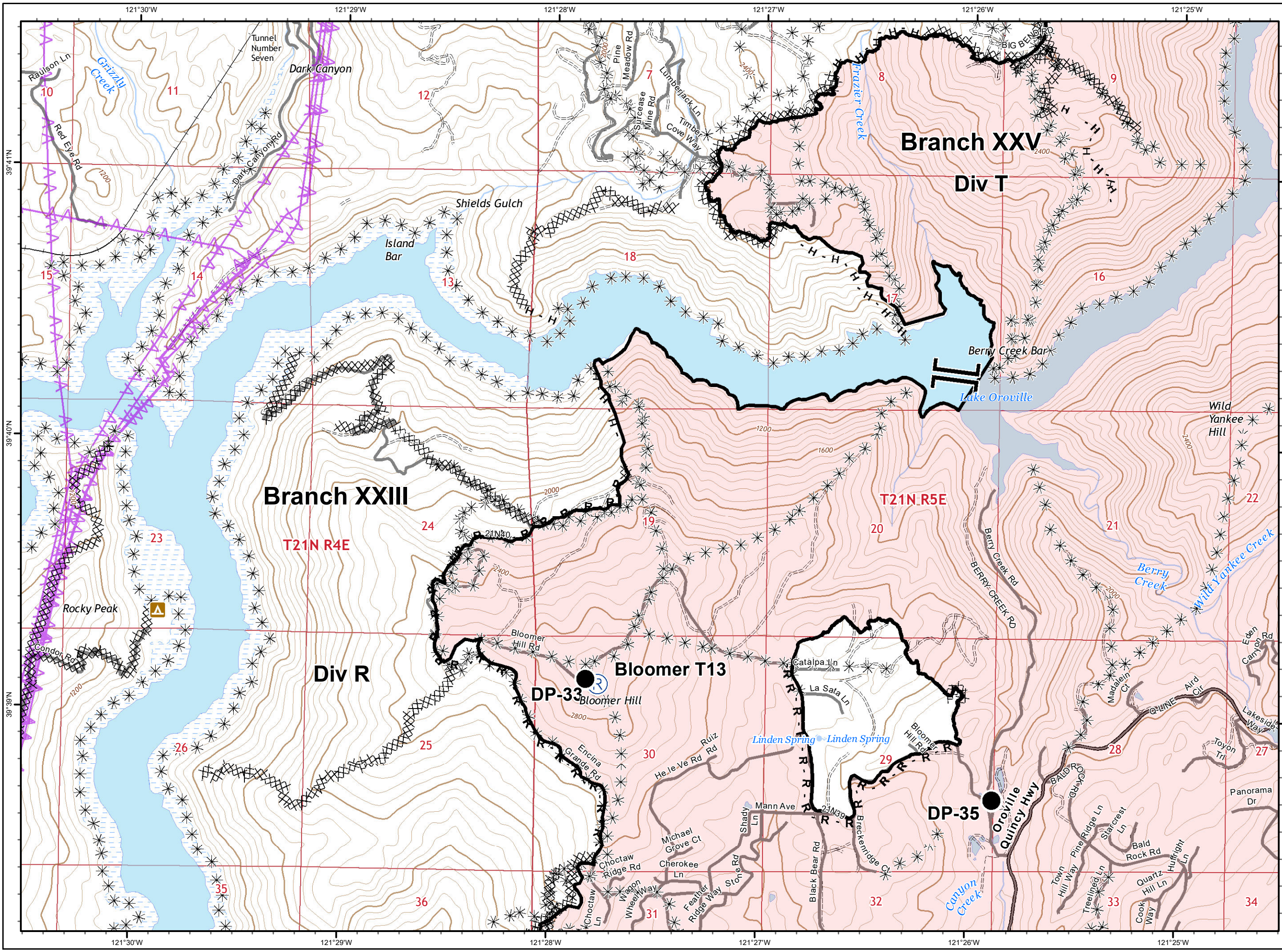
**North Complex
West Zone**
CA-BTU-010751
09/22/2020
IAP Map
Branch XXIII / XXV
Page 20



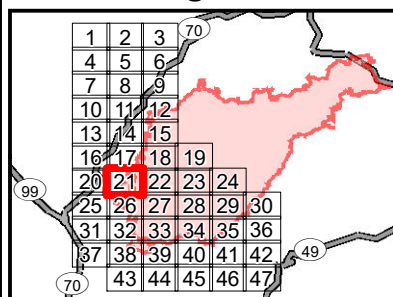
- Division
- Branch
- Zone Break
- Drop Point
- Dip Site
- Staging Area
- Water Source
- Repeater
- Mine
- Environmentally Sensitive Area
- Weather Unit
- Completed Line
- Uncontrolled Fire Edge
- Road as Line
- Completed Hand Line
- Completed Dozer Line
- Masticated Line
- Proposed Dozer Line
- 2018 Dozer Line
- Electric Transmission Line
- SPI Road
- Railroad
- Zone Break Line
- Division Boundaries
- SPI Regeneration Unit

0 0.25 0.5
Miles

IMT 4 GIS
9/21/2020 @ 21:02
NAD83
Contour Interval = 80 ft



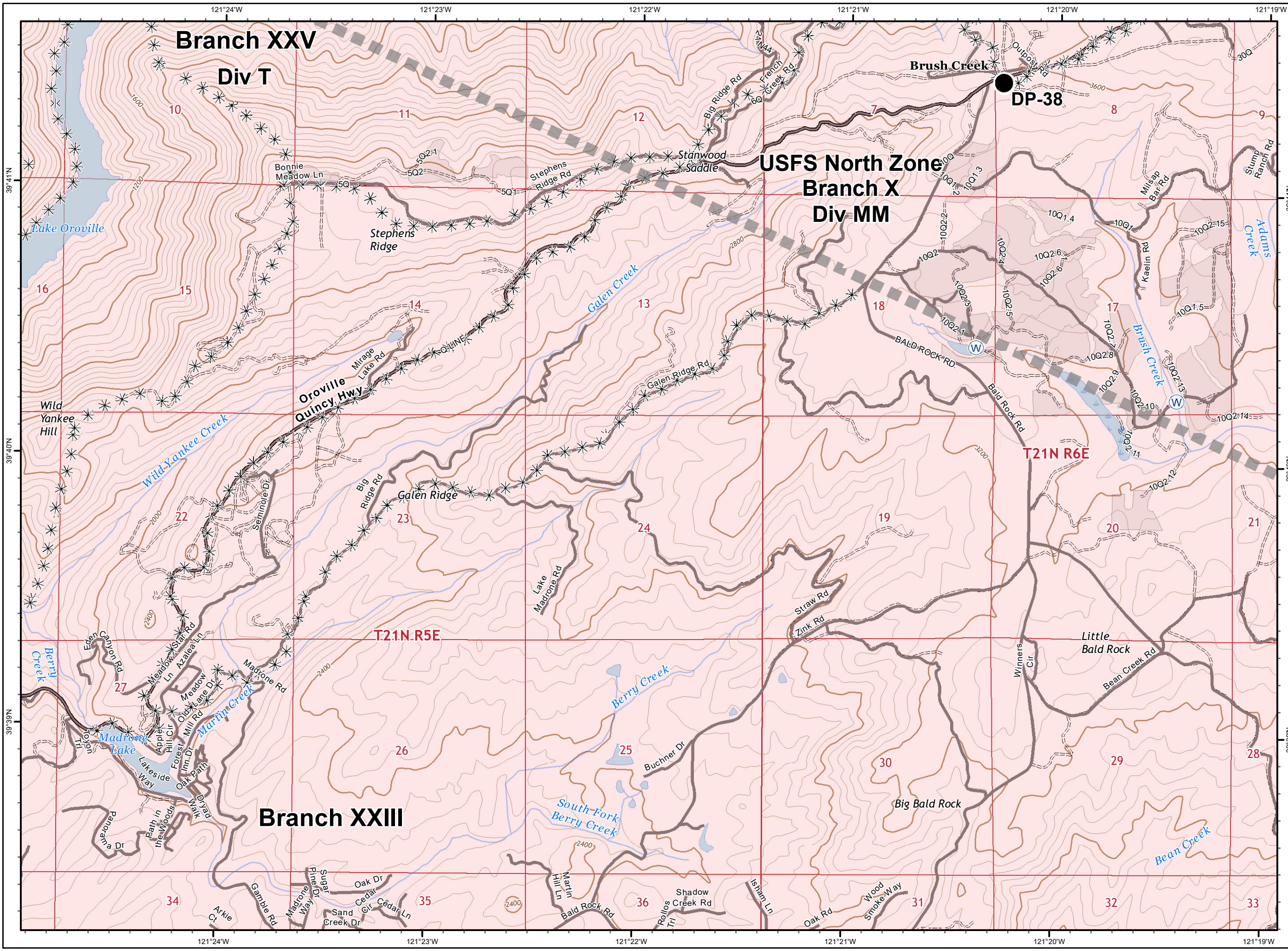
**North Complex
West Zone
CA-BTU-010751
09/22/2020
IAP Map
Branch XXIII / XXV
Page 21**



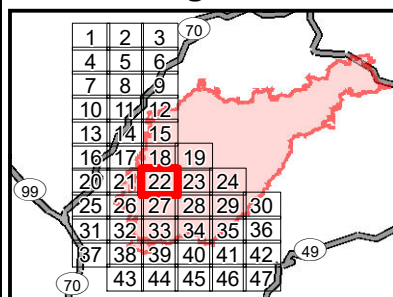
- Division
- Branch
- Zone Break
- Drop Point
- Dip Site
- Staging Area
- Water Source
- Repeater
- Mine
- Environmentally Sensitive Area
- Weather Unit
- Completed Line
- Uncontrolled Fire Edge
- Road as Line
- Completed Hand Line
- Completed Dozer Line
- Masticated Line
- Proposed Dozer Line
- 2018 Dozer Line
- Electric Transmission Line
- SPI Road
- Railroad
- Zone Break Line
- Division Boundaries
- SPI Regeneration Unit

0 0.25 0.5
Miles

IMT 4 GIS
9/21/2020 @ 21:03
NAD83
Contour Interval = 80 ft



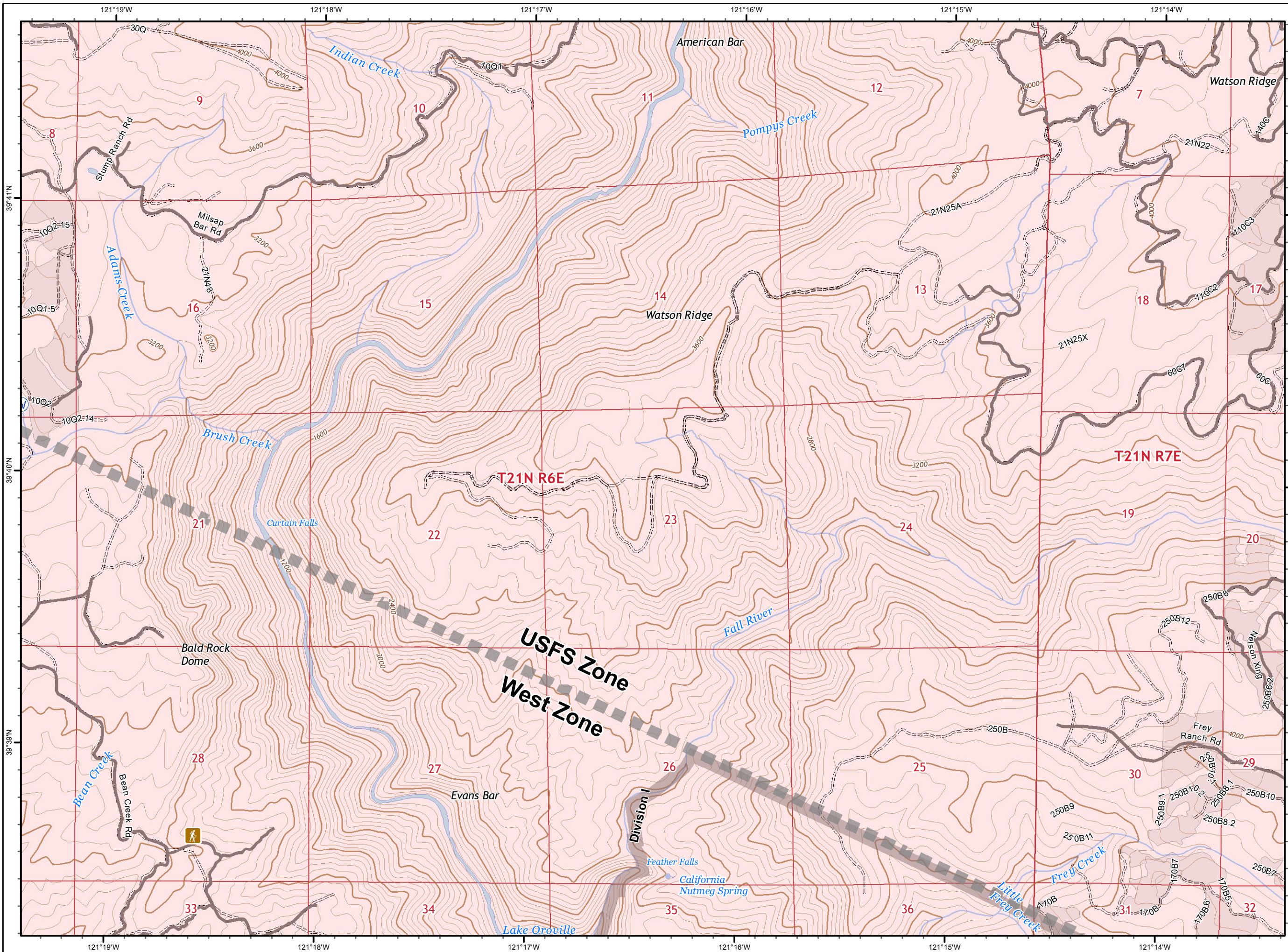
**North Complex
West Zone
CA-BTU-010751
09/22/2020
IAP Map
Branch XXIII / XXV
Page 22**



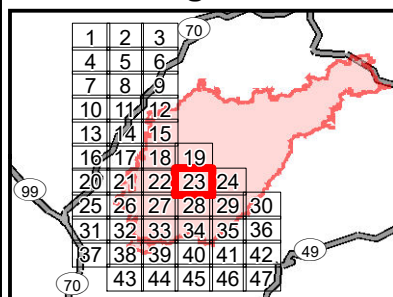
- Division
- Branch
- Zone Break
- Drop Point
- Dip Site
- Staging Area
- Water Source
- Repeater
- Mine
- Environmentally Sensitive Area
- Weather Unit
- Completed Line
- Uncontrolled Fire Edge
- Road as Line
- Completed Hand Line
- Completed Dozer Line
- Masticated Line
- Proposed Dozer Line
- 2018 Dozer Line
- Electric Transmission Line
- SPI Road
- Railroad
- Zone Break Line
- Division Boundaries
- SPI Regeneration Unit

0 0.25 0.5
Miles

IMT 4 GIS
9/21/2020 @ 21:05
NAD83
Contour Interval = 80 ft



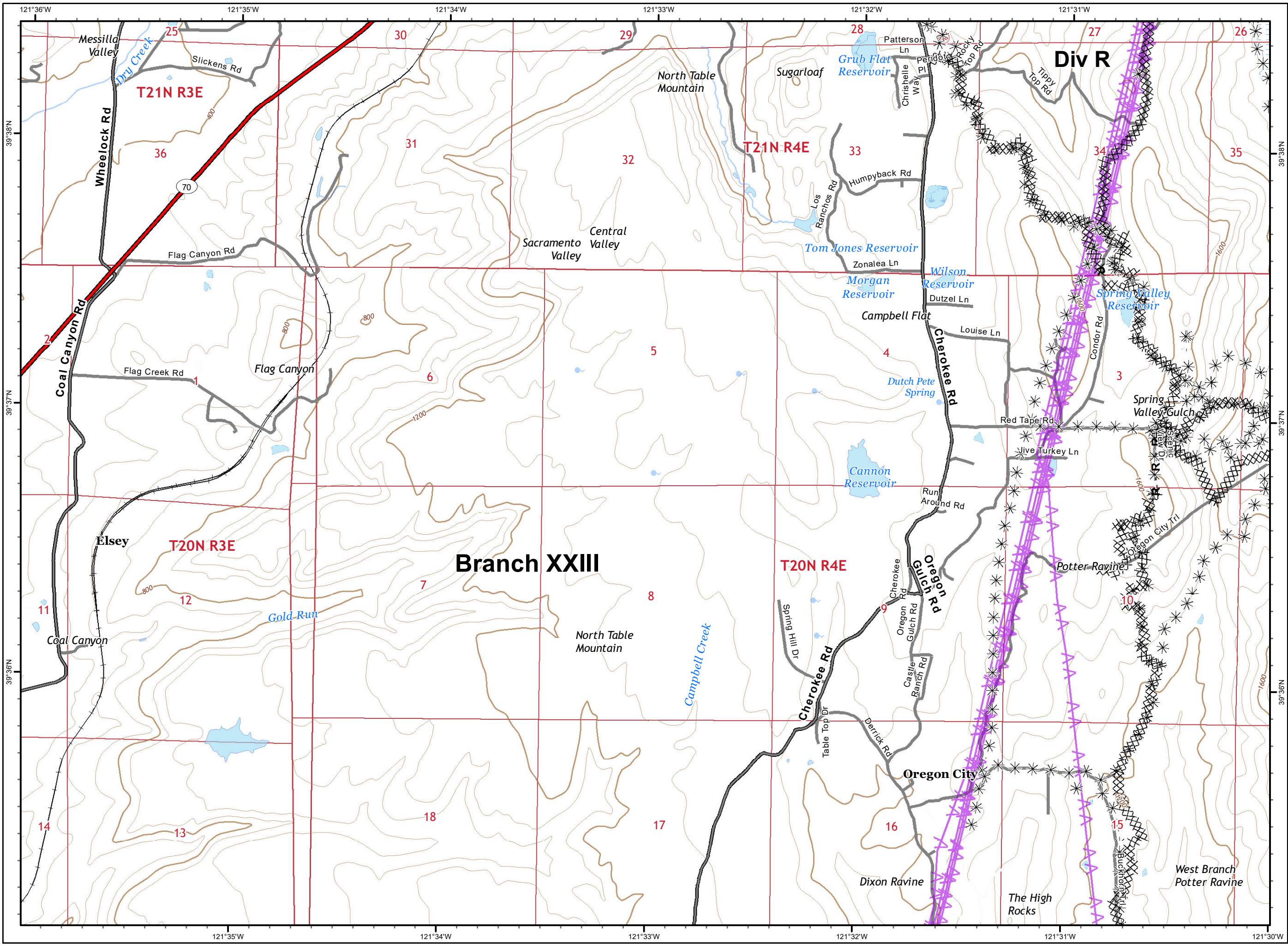
**North Complex
West Zone
CA-BTU-010751
09/22/2020
IAP Map
Branch XXIII / XXV
Page 23**



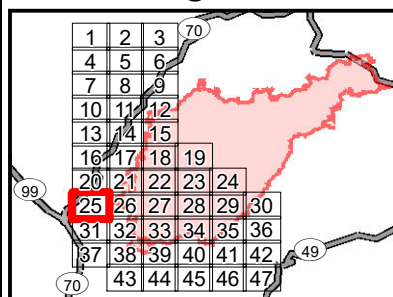
- Division
- Branch
- Zone Break
- Drop Point
- Dip Site
- Staging Area
- Water Source
- Repeater
- Mine
- Environmentally Sensitive Area
- Weather Unit
- Completed Line
- Uncontrolled Fire Edge
- R - Road as Line
- H - Completed Hand Line
- Completed Dozer Line
- Masticated Line
- Proposed Dozer Line
- 2018 Dozer Line
- Electric Transmission Line
- SPI Road
- Railroad
- Zone Break Line
- Division Boundaries
- SPI Regeneration Unit

0 0.25 0.5
Miles

IMT 4 GIS
9/21/2020 @ 21:06
NAD83
Contour Interval = 80 ft



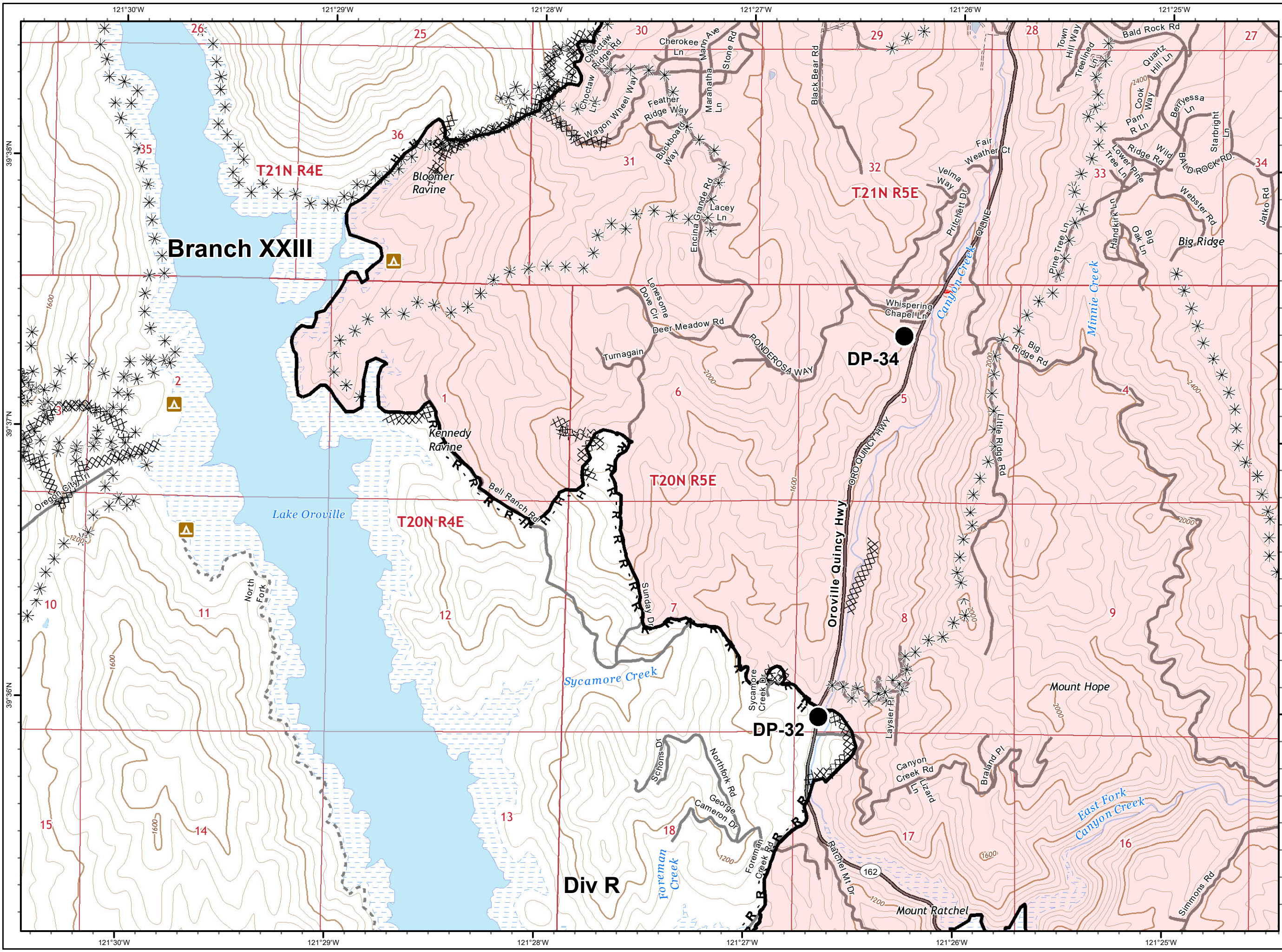
**North Complex
West Zone
CA-BTU-010751
09/22/2020
IAP Map
Branch XXIII / XXV
Page 25**



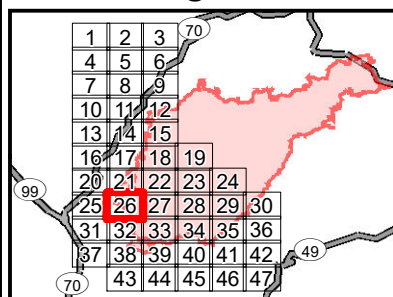
- Division
- Branch
- Zone Break
- Drop Point
- Dip Site
- Staging Area
- Water Source
- Repeater
- Mine
- Environmentally Sensitive Area
- Weather Unit
- Completed Line
- Uncontrolled Fire Edge
- Road as Line
- Completed Hand Line
- Completed Dozer Line
- Masticated Line
- Proposed Dozer Line
- 2018 Dozer Line
- Electric Transmission Line
- SPI Road
- Railroad
- Zone Break Line
- Division Boundaries
- SPI Regeneration Unit

0 0.25 0.5
Miles

IMT 4 GIS
9/21/2020 @ 21:07
NAD83
Contour Interval = 80 ft



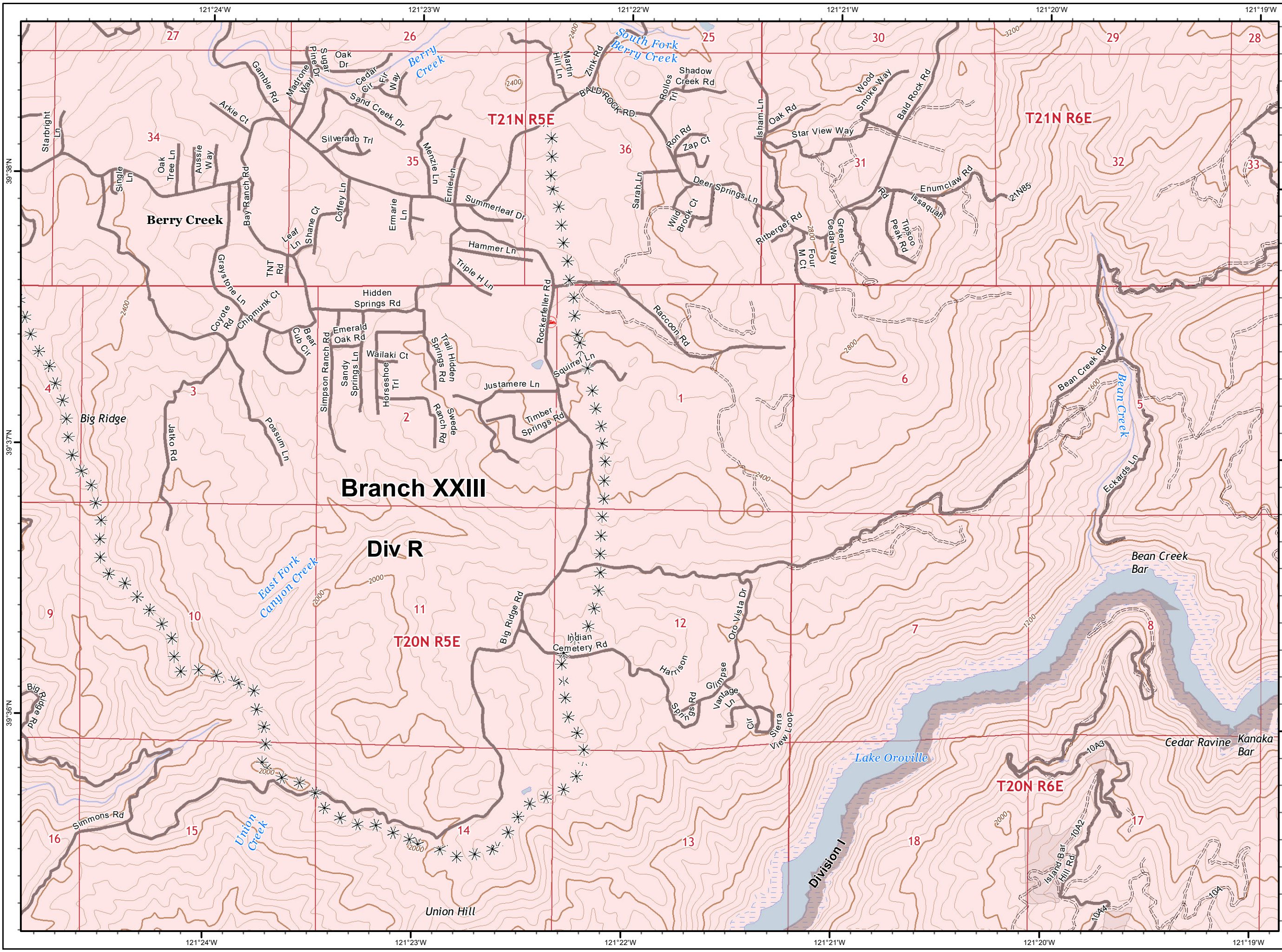
**North Complex
West Zone
CA-BTU-010751
09/22/2020
IAP Map
Branch XXIII / XXV
Page 26**



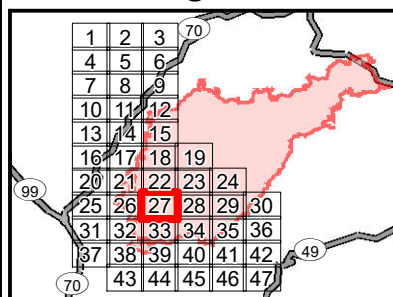
- Division
- Branch
- Zone Break
- Drop Point
- Dip Site
- Staging Area
- Water Source
- Repeater
- Mine
- Environmentally Sensitive Area
- Weather Unit
- Completed Line
- Uncontrolled Fire Edge
- Road as Line
- Completed Hand Line
- Completed Dozer Line
- Masticated Line
- Proposed Dozer Line
- 2018 Dozer Line
- Electric Transmission Line
- SPI Road
- Railroad
- Zone Break Line
- Division Boundaries
- SPI Regeneration Unit

0 0.25 0.5
Miles

IMT 4 GIS
9/21/2020 @ 21:08
NAD83
Contour Interval = 80 ft



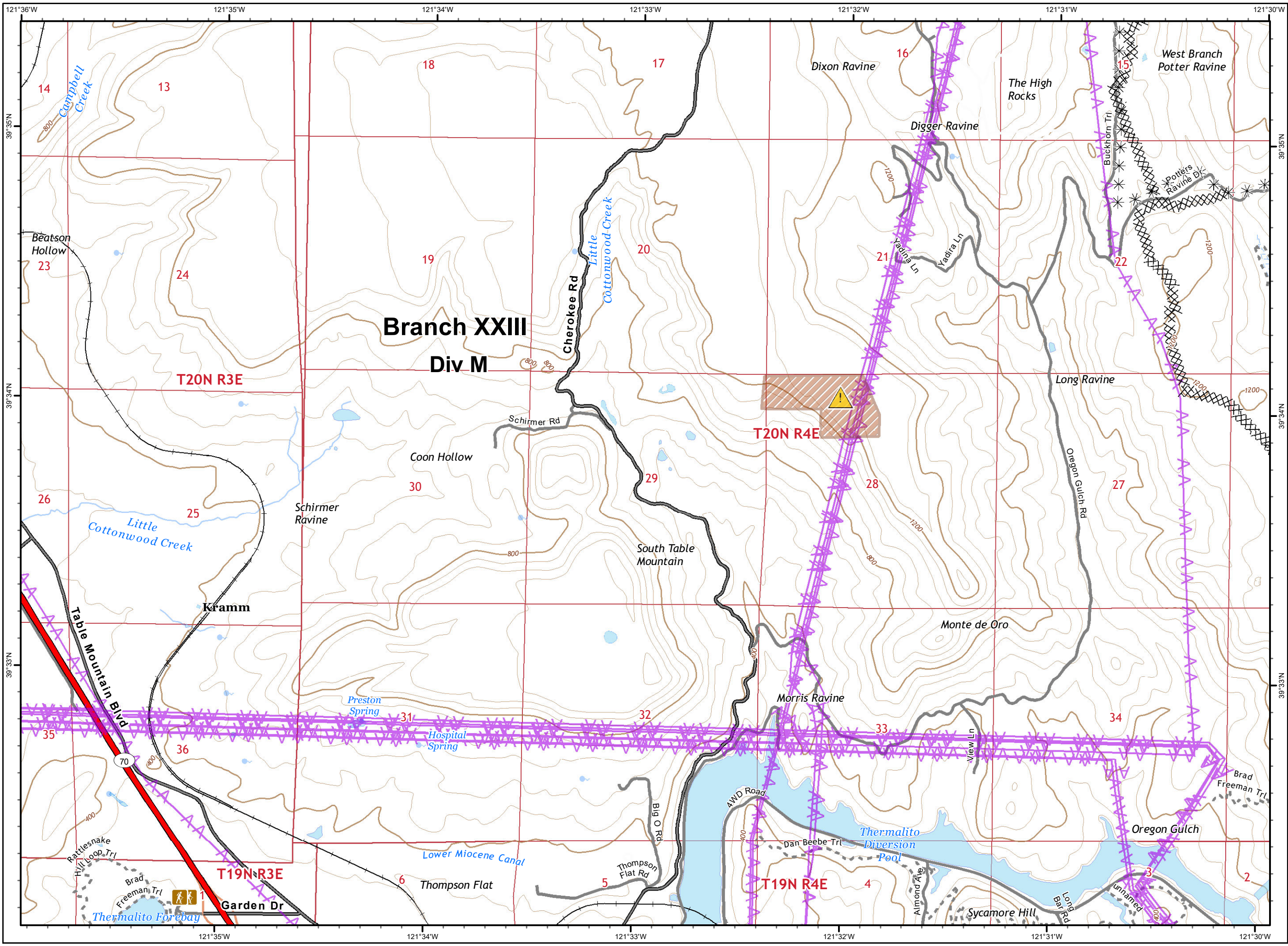
**North Complex
West Zone
CA-BTU-010751
09/22/2020
IAP Map
Branch XXIII / XXV
Page 27**



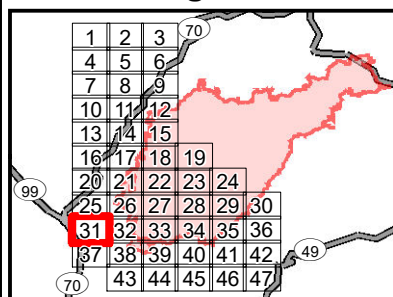
- Division
- Branch
- Zone Break
- Drop Point
- Dip Site
- Staging Area
- Water Source
- Repeater
- Mine
- Environmentally Sensitive Area
- Weather Unit
- Completed Line
- Uncontrolled Fire Edge
- R - Road as Line
- H - Completed Hand Line
- Completed Dozer Line
- Masticated Line
- Proposed Dozer Line
- 2018 Dozer Line
- Electric Transmission Line
- SPI Road
- Railroad
- Zone Break Line
- Division Boundaries
- SPI Regeneration Unit

0 0.25 0.5
Miles

IMT 4 GIS
9/21/2020 @ 21:10
NAD83
Contour Interval = 80 ft



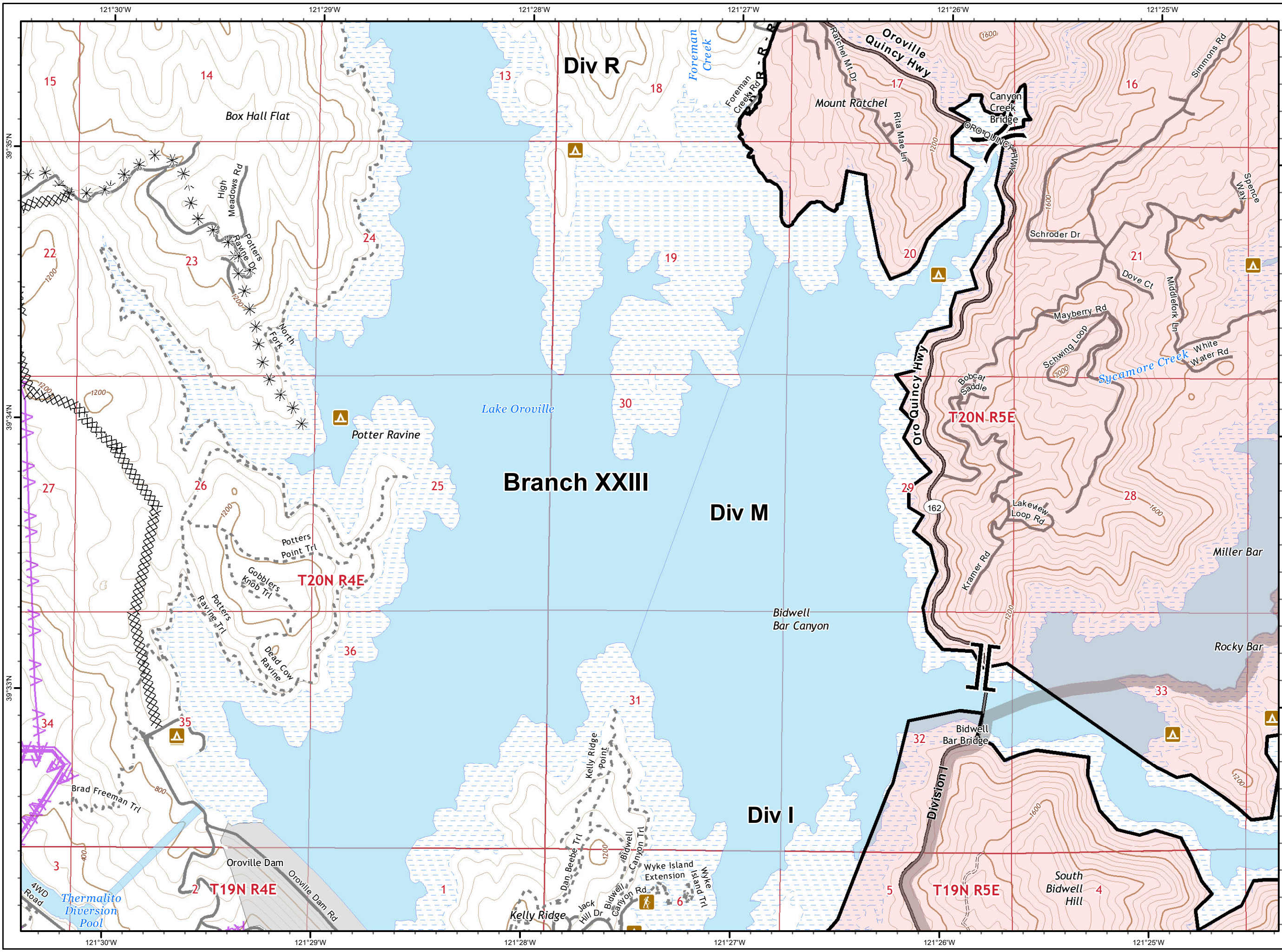
**North Complex
West Zone
CA-BTU-010751
09/22/2020
IAP Map
Branch XXIII / XXV
Page 31**



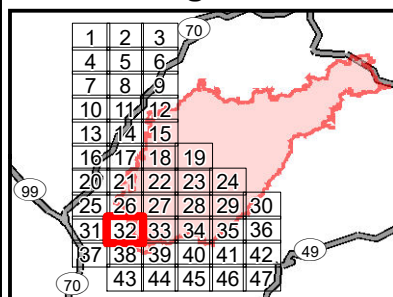
- Division
- Branch
- Zone Break
- Drop Point
- Dip Site
- Staging Area
- Water Source
- Repeater
- Mine
- Environmentally Sensitive Area
- Weather Unit
- Completed Line
- Uncontrolled Fire Edge
- R - Road as Line
- H - Completed Hand Line
- Completed Dozer Line
- Masticated Line
- Proposed Dozer Line
- 2018 Dozer Line
- Electric Transmission Line
- SPI Road
- Railroad
- Zone Break Line
- Division Boundaries
- SPI Regeneration Unit

0 0.25 0.5
Miles

IMT 4 GIS
9/21/2020 @ 21:11
NAD83
Contour Interval = 80 ft



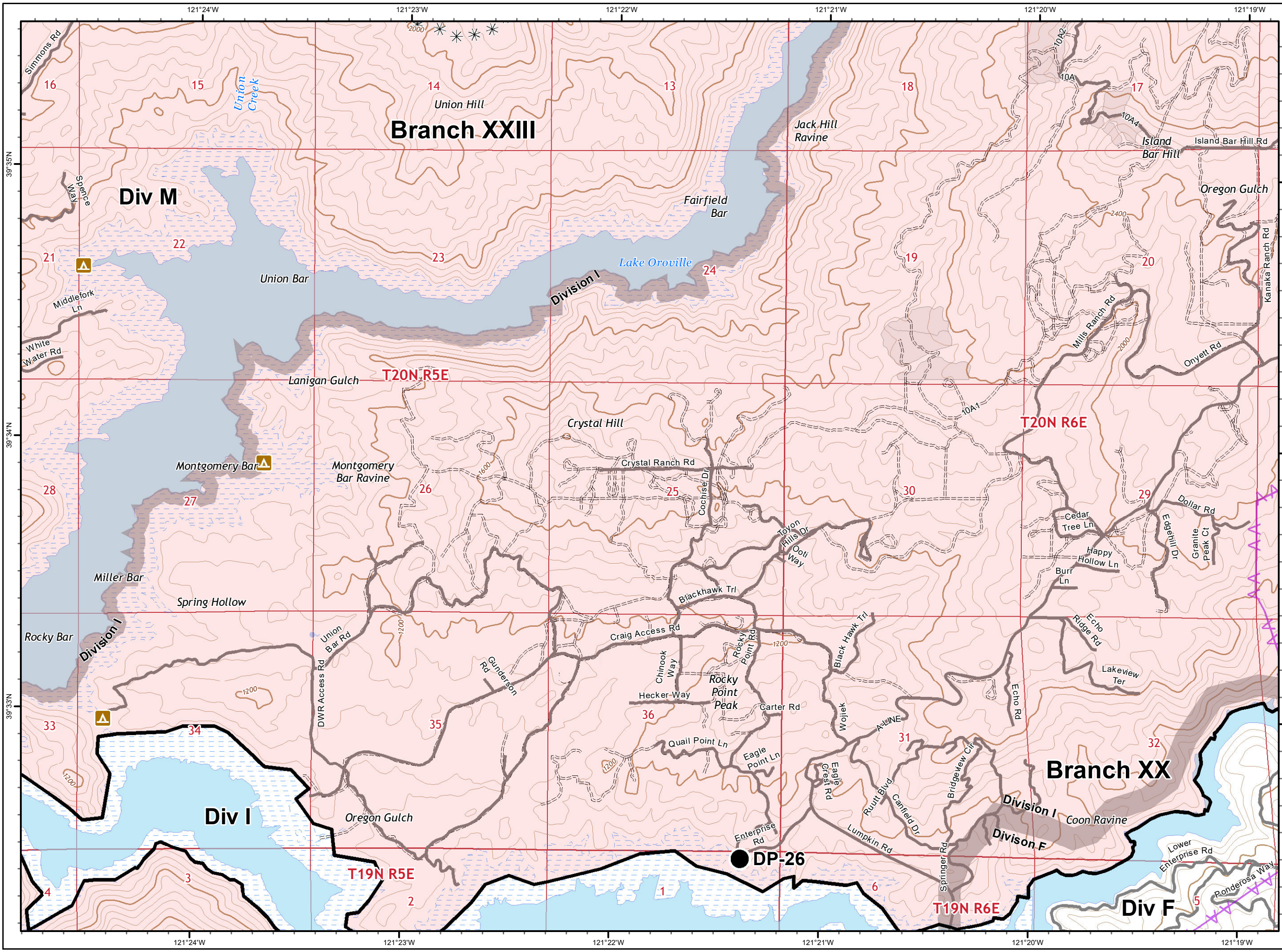
**North Complex
West Zone**
CA-BTU-010751
09/22/2020
IAP Map
Branch XXIII / XXV
Page 32



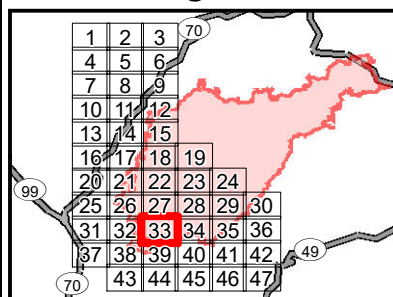
- Division
- Branch
- Zone Break
- Drop Point
- Dip Site
- Staging Area
- Water Source
- Repeater
- Mine
- Environmentally Sensitive Area
- Weather Unit
- Completed Line
- Uncontrolled Fire Edge
- R - Road as Line
- H - Completed Hand Line
- Completed Dozer Line
- Masticated Line
- Proposed Dozer Line
- 2018 Dozer Line
- Electric Transmission Line
- SPI Road
- Railroad
- Zone Break Line
- Division Boundaries
- SPI Regeneration Unit

0 0.25 0.5
Miles


IMT 4 GIS
9/21/2020 @ 21:12
NAD83
Contour Interval = 80 ft



**North Complex
West Zone
CA-BTU-010751
09/22/2020
IAP Map
Branch XXIII / XXV
Page 33**




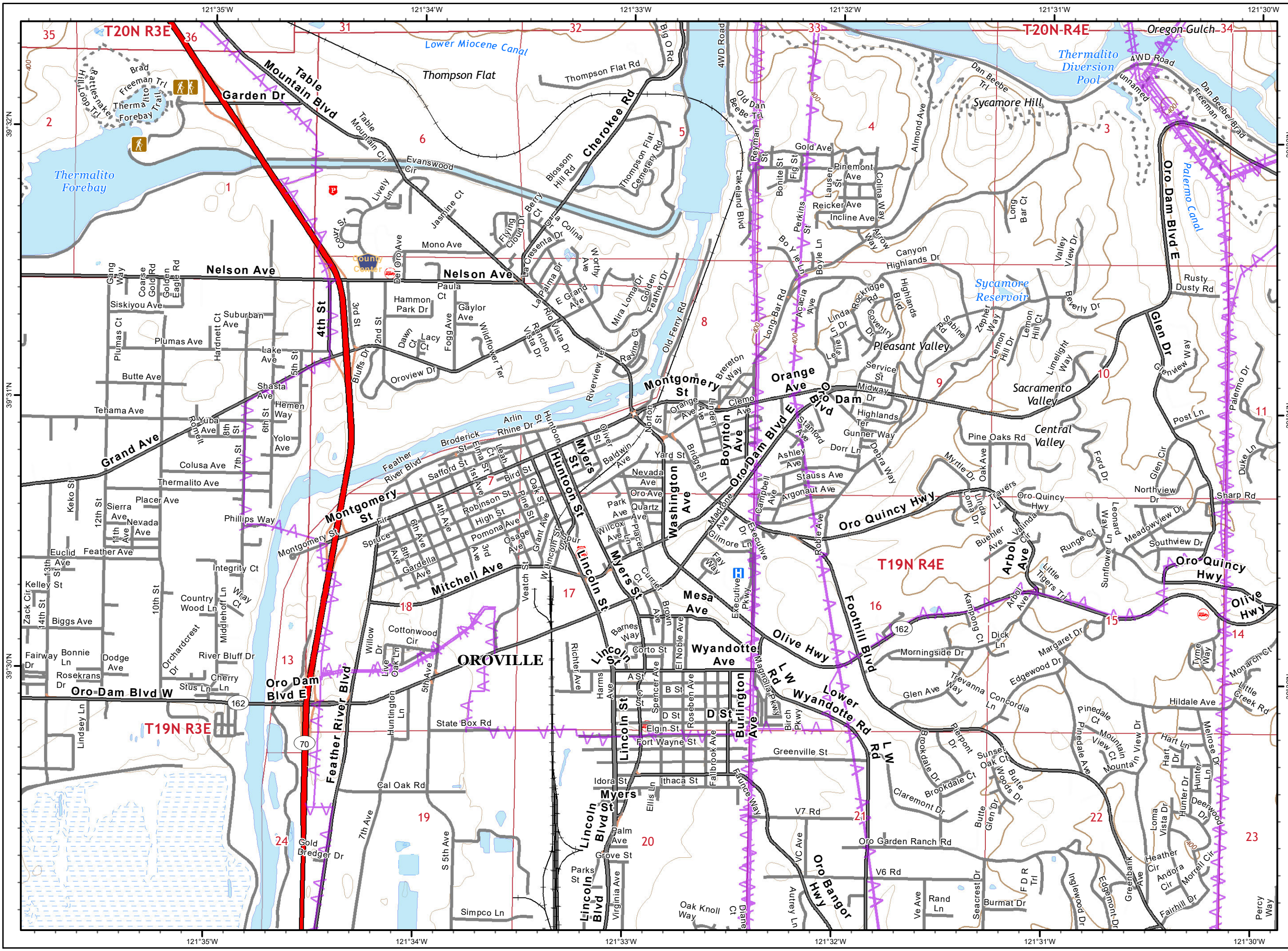
- Division
- Branch
- Zone Break
- Drop Point
- Dip Site
- Staging Area
- Water Source
- Repeater
- Mine
- Environmentally Sensitive Area
- Weather Unit
- Completed Line
- Uncontrolled Fire Edge
- R - Road as Line
- H - Completed Hand Line
- Completed Dozer Line
- Masticated Line
- Proposed Dozer Line
- 2018 Dozer Line
- Electric Transmission Line
- SPI Road
- Railroad
- Zone Break Line
- Division Boundaries
- SPI Regeneration Unit



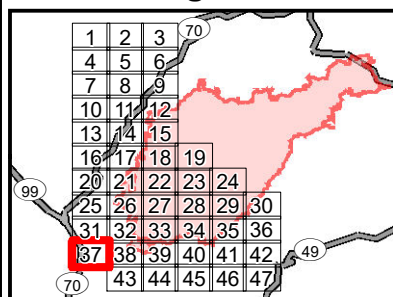
0 0.25 0.5
Miles

IMT 4 GIS
9/21/2020 @ 21:13
NAD83
Contour Interval = 80 ft





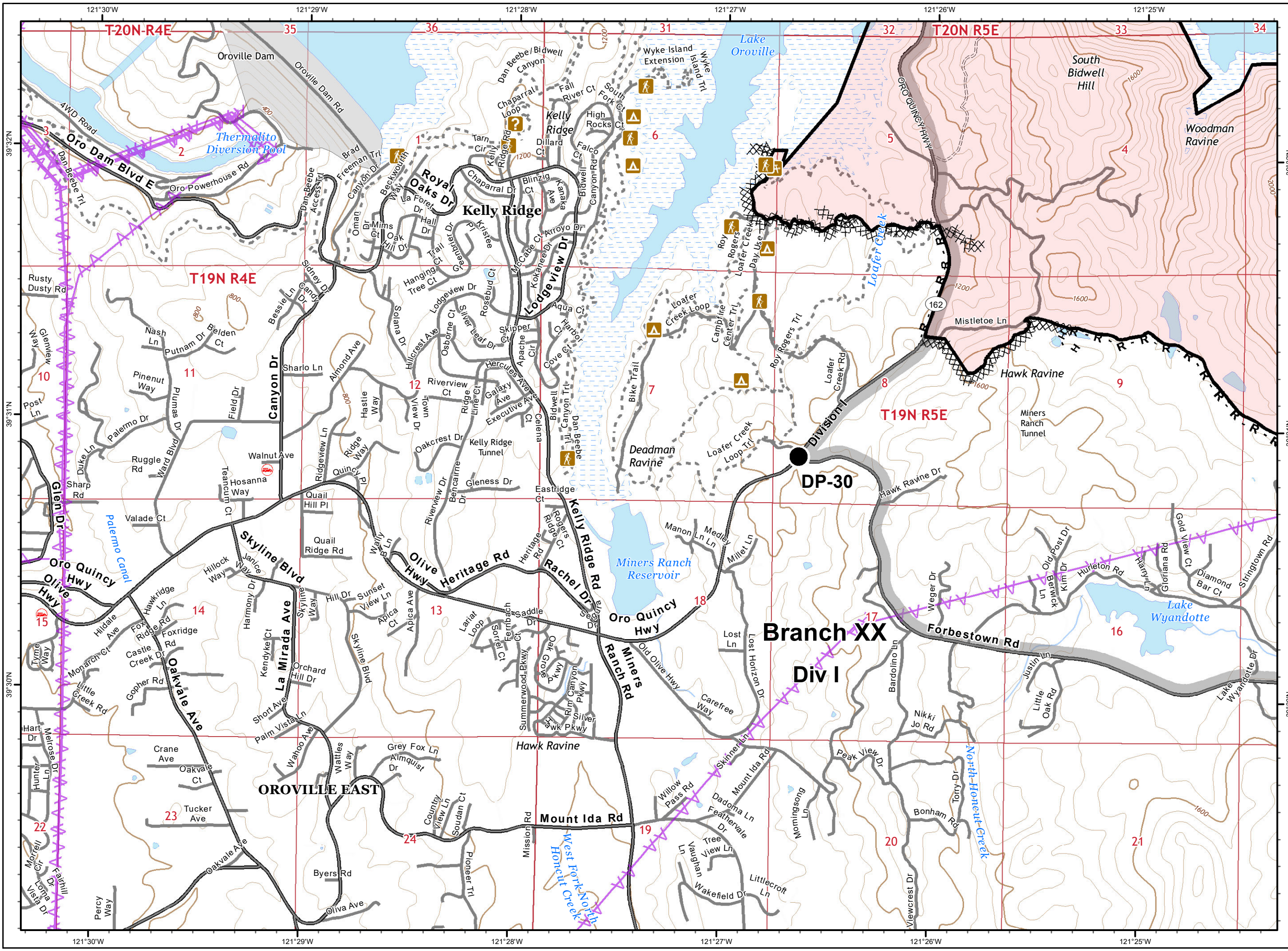
**North Complex
West Zone
CA-BTU-010751
09/22/2020
IAP Map
Branch XXIII / XXV
Page 37**



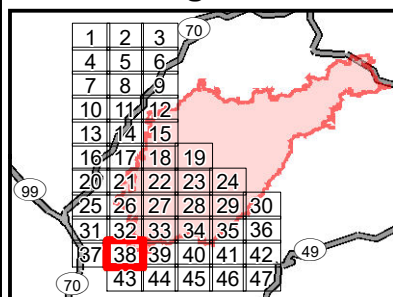
- Division
- Branch
- Zone Break
- Drop Point
- Dip Site
- Staging Area
- Water Source
- Repeater
- Mine
- Environmentally Sensitive Area
- Weather Unit
- Completed Line
- Uncontrolled Fire Edge
- Road as Line
- Completed Hand Line
- Completed Dozer Line
- Masticated Line
- Proposed Dozer Line
- 2018 Dozer Line
- Electric Transmission Line
- SPI Road
- Railroad
- Zone Break Line
- Division Boundaries
- SPI Regeneration Unit

0 0.25 0.5
Miles

IMT 4 GIS
9/21/2020 @ 21:14
NAD83
Contour Interval = 80 ft



**North Complex
West Zone
CA-BTU-010751
09/22/2020
IAP Map
Branch XXIII / XXV
Page 38**



- Division
- Branch
- Zone Break
- Drop Point
- Dip Site
- Staging Area
- Water Source
- Repeater
- Mine
- Environmentally Sensitive Area
- Weather Unit
- Completed Line
- Uncontrolled Fire Edge
- Road as Line
- Completed Hand Line
- Completed Dozer Line
- Masticated Line
- Proposed Dozer Line
- 2018 Dozer Line
- Electric Transmission Line
- SPI Road
- Railroad
- Zone Break Line
- Division Boundaries
- SPI Regeneration Unit

0 0.25 0.5
Miles

IMT 4 GIS
9/21/2020 @ 21:15
NAD83
Contour Interval = 80 ft