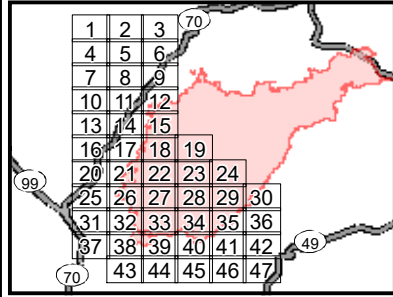


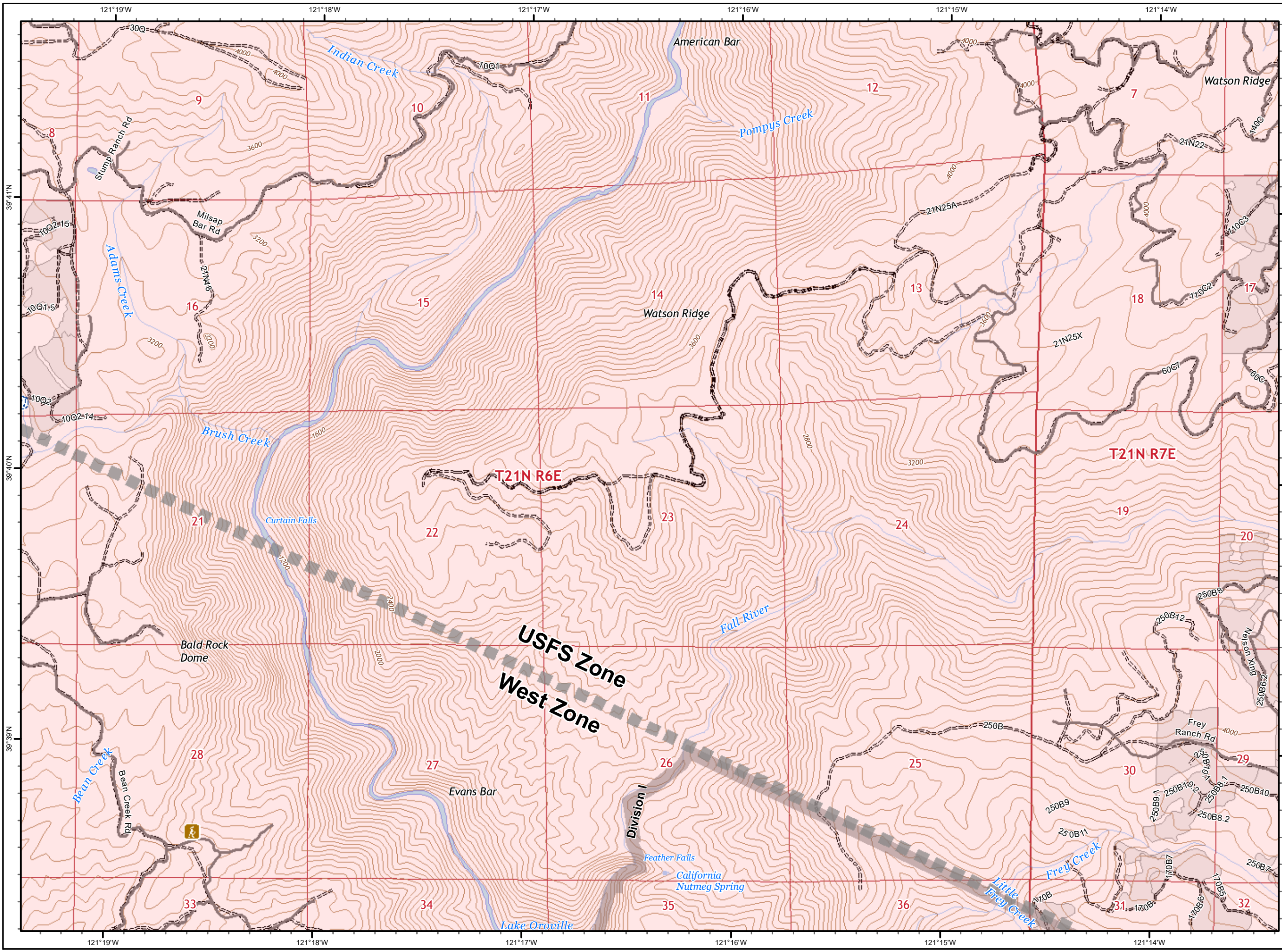
**North Complex
West Zone
CA-BTU-010751
09/24/2020
IAP Map
Branch XX
INDEX**



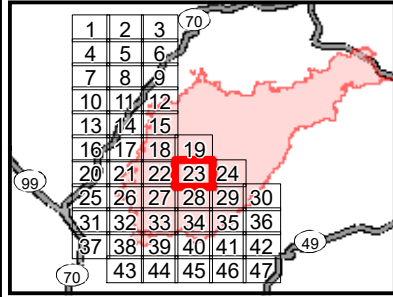
- Division
- Branch
- Zone Break
- Drop Point
- Dip Site
- Staging Area
- Water Source
- Repeater
- Mine
- Environmentally Sensitive Area
- Weather Unit
- Completed Line
- Uncontrolled Fire Edge
- Road as Line
- Completed Hand Line
- Completed Dozer Line
- Masticated Line
- Proposed Dozer Line
- 2018 Dozer Line
- Electric Transmission Line
- SPI Road
- Railroad
- Zone Break Line
- Division Boundaries
- SPI Regeneration Unit

0 2.75 5.5
Miles

IMT 4 GIS
9/23/2020 @ 19:51
NAD83
Contour Interval = 80 ft



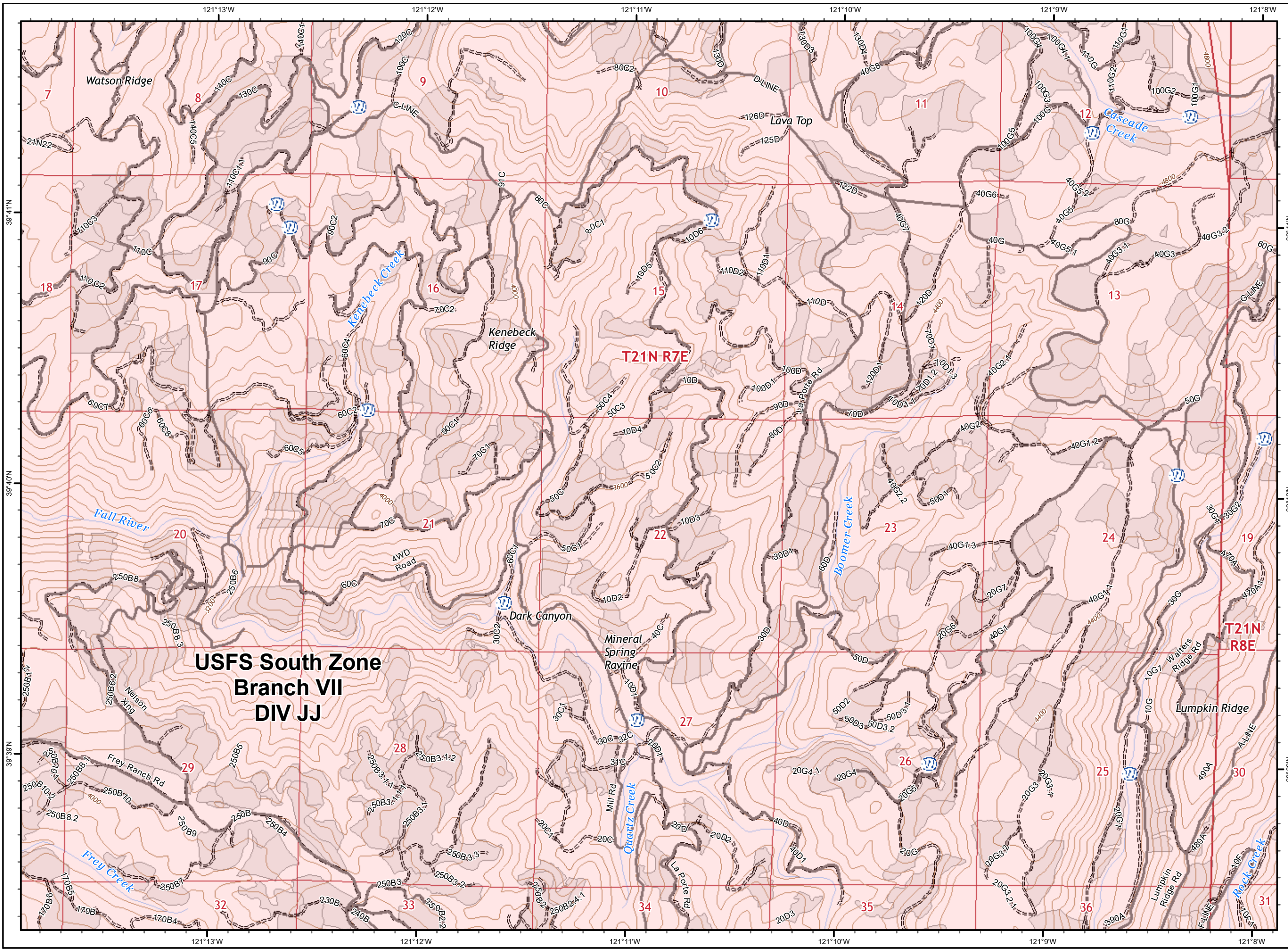
**North Complex
West Zone
CA-BTU-010751
09/24/2020
IAP Map
Branch XX
Page 23**



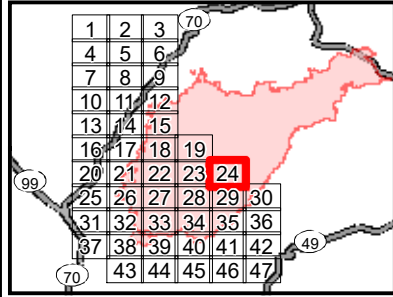
- Division
- Branch
- Zone Break
- Drop Point
- Dip Site
- Staging Area
- Water Source
- Repeater
- Mine
- Environmentally Sensitive Area
- Weather Unit
- Completed Line
- Uncontrolled Fire Edge
- Road as Line
- Completed Hand Line
- Completed Dozer Line
- Masticated Line
- Proposed Dozer Line
- 2018 Dozer Line
- Electric Transmission Line
- SPI Road
- Railroad
- Zone Break Line
- Division Boundaries
- SPI Regeneration Unit

0 0.25 0.5
Miles

IMT 4 GIS
9/23/2020 @ 19:51
NAD83
Contour Interval = 80 ft



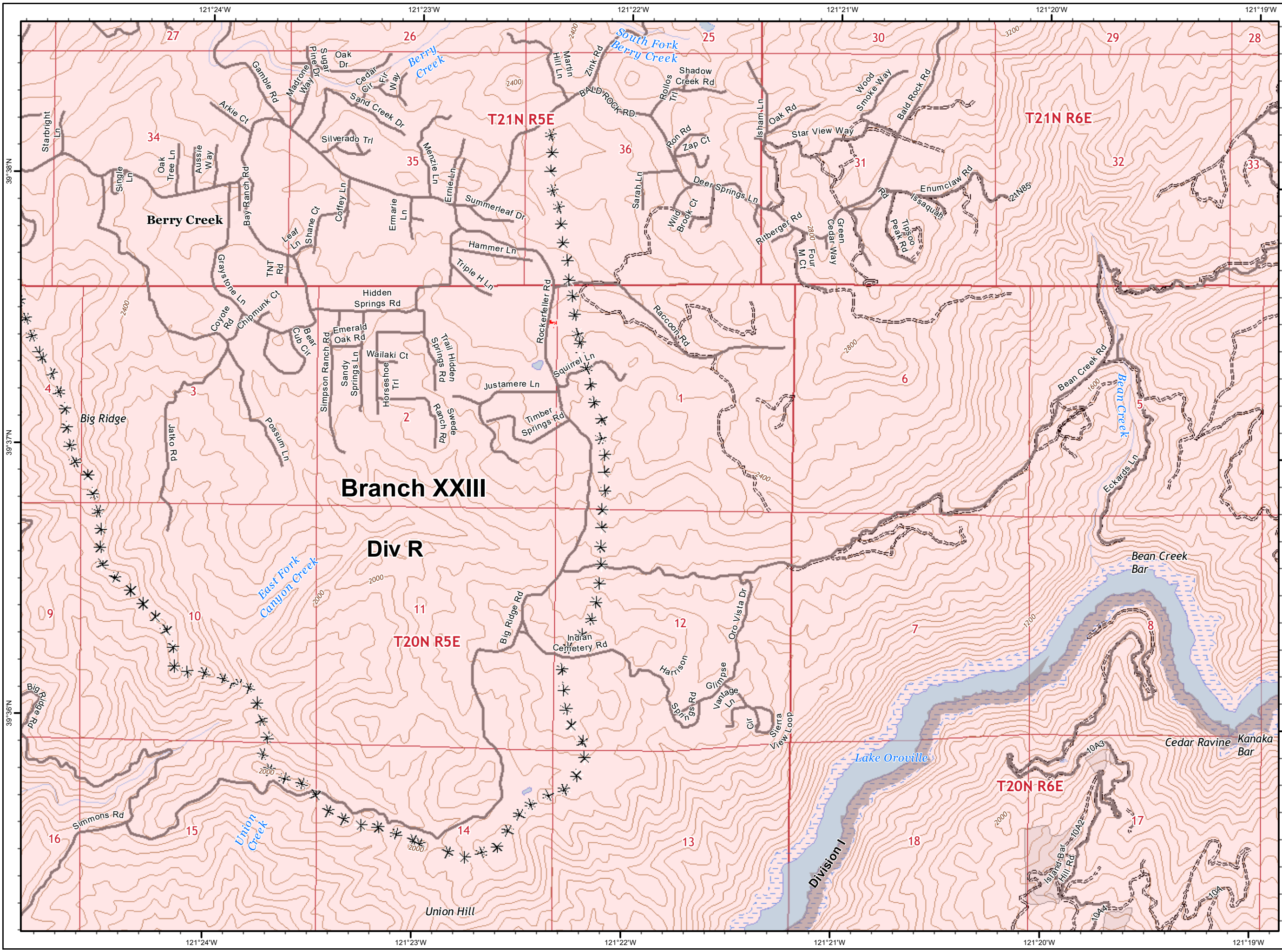
**North Complex
West Zone
CA-BTU-010751
09/24/2020
IAP Map
Branch XX
Page 24**



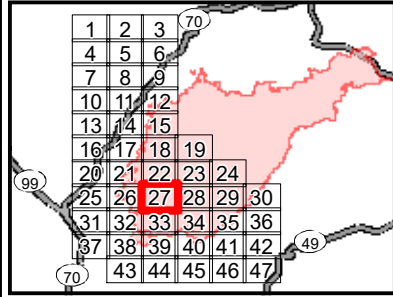
- Division
- Branch
- Zone Break
- Drop Point
- Dip Site
- Staging Area
- Water Source
- Repeater
- Mine
- Environmentally Sensitive Area
- Weather Unit
- Completed Line
- Uncontrolled Fire Edge
- Road as Line
- Completed Hand Line
- Completed Dozer Line
- Masticated Line
- Proposed Dozer Line
- 2018 Dozer Line
- Electric Transmission Line
- SPI Road
- Railroad
- Zone Break Line
- Division Boundaries
- SPI Regeneration Unit

0 0.25 0.5
Miles

IMT 4 GIS
9/23/2020 @ 19:52
NAD83
Contour Interval = 80 ft



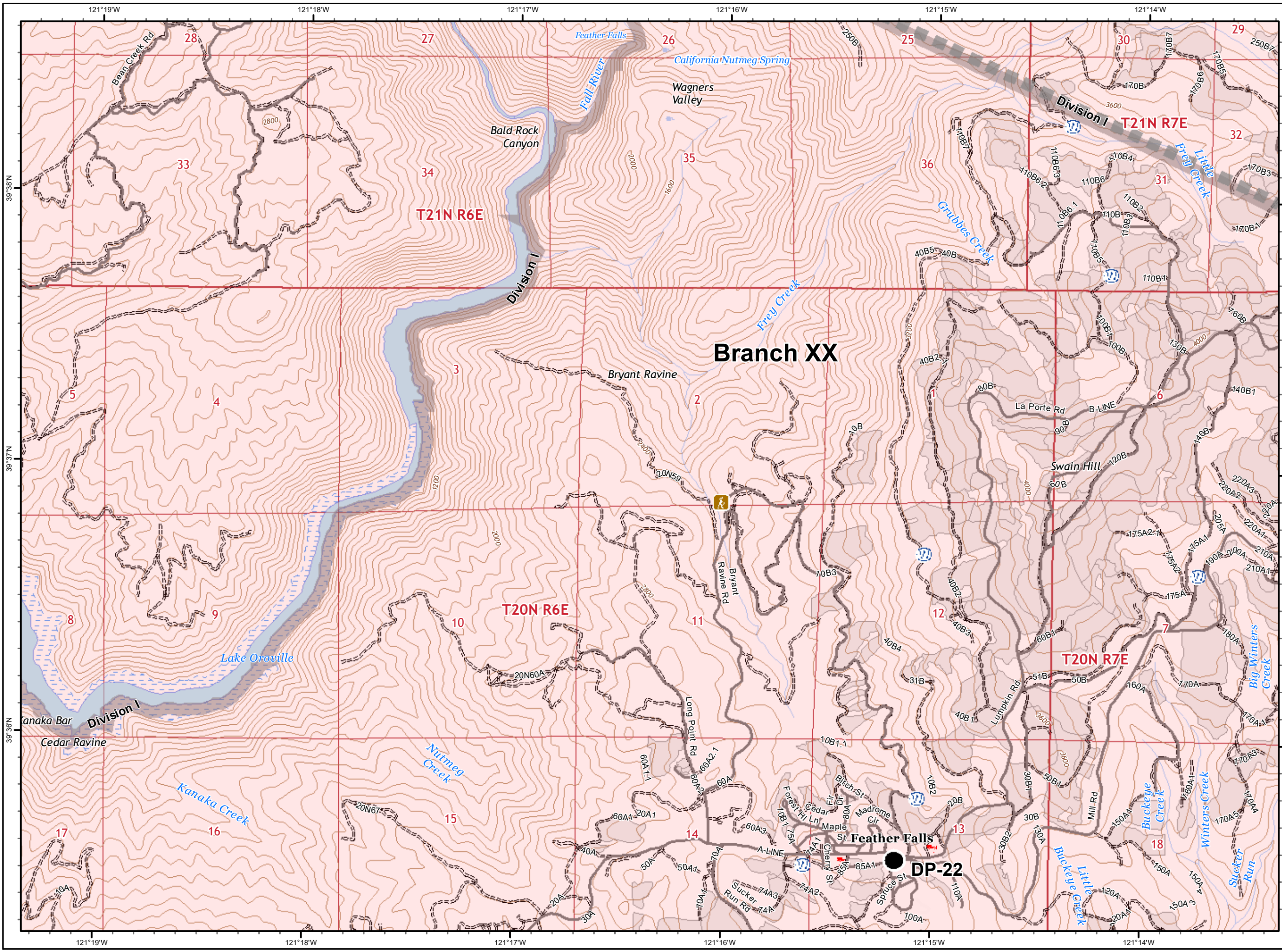
North Complex
West Zone
CA-BTU-010751
09/24/2020
IAP Map
Branch XX
Page 27



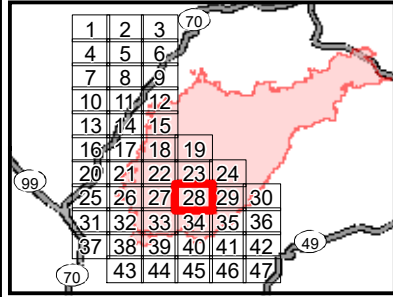
- Division
- Branch
- Zone Break
- Drop Point
- Dip Site
- Staging Area
- Water Source
- Repeater
- Mine
- Environmentally Sensitive Area
- Weather Unit
- Completed Line
- Uncontrolled Fire Edge
- Road as Line
- Completed Hand Line
- Completed Dozer Line
- Masticated Line
- Proposed Dozer Line
- 2018 Dozer Line
- Electric Transmission Line
- SPI Road
- Railroad
- Zone Break Line
- Division Boundaries
- SPI Regeneration Unit

0 0.25 0.5
 Miles

IMT 4 GIS
 9/23/2020 @ 19:52
 NAD83
 Contour Interval = 80 ft



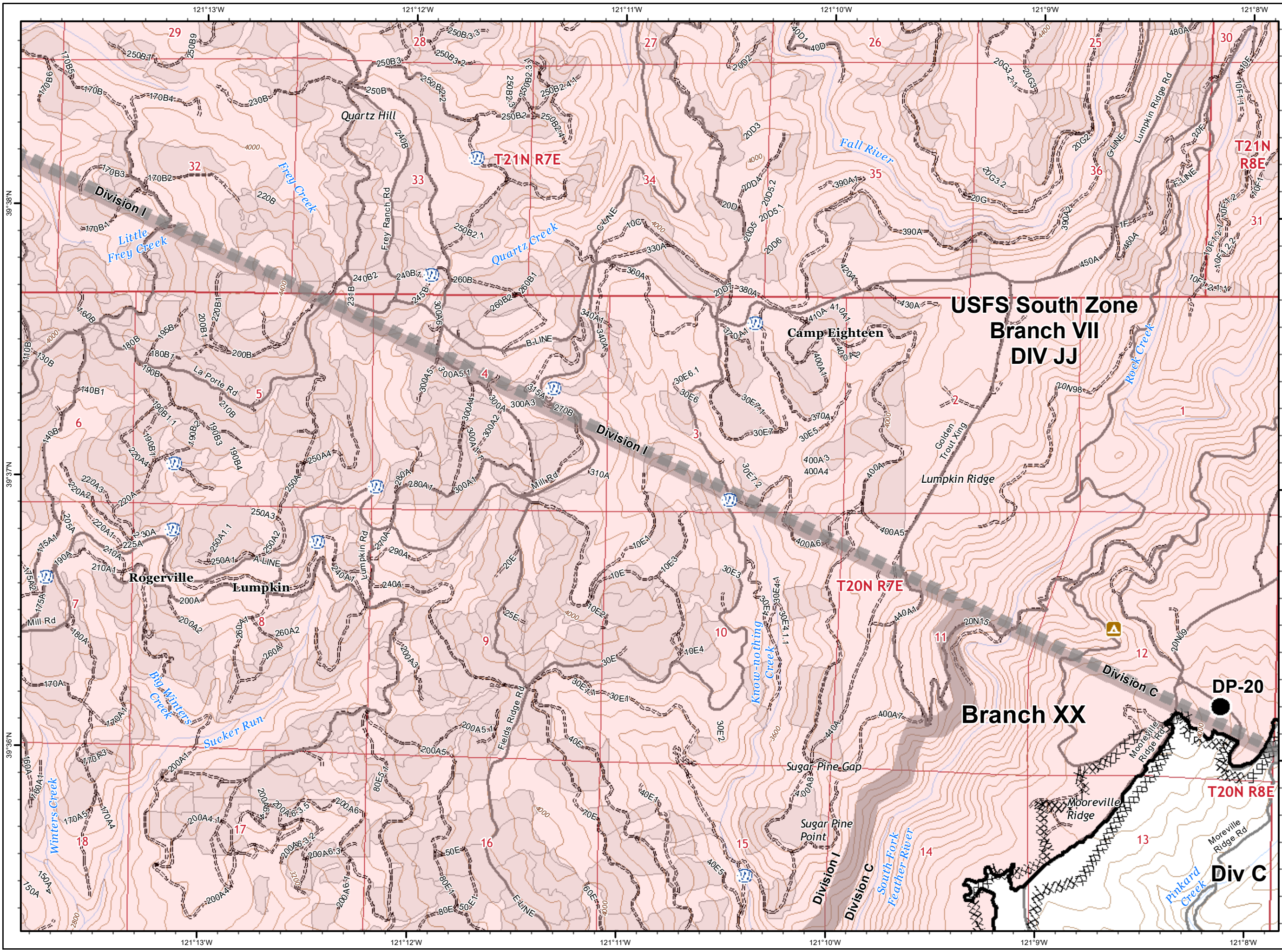
**North Complex
West Zone
CA-BTU-010751
09/24/2020
IAP Map
Branch XX
Page 28**



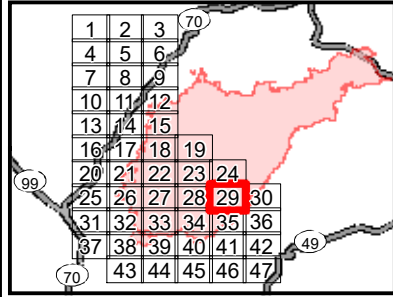
- Division
- Branch
- Zone Break
- Drop Point
- Dip Site
- Staging Area
- Water Source
- Repeater
- Mine
- Environmentally Sensitive Area
- Weather Unit
- Completed Line
- Uncontrolled Fire Edge
- Road as Line
- Completed Hand Line
- Completed Dozer Line
- Masticated Line
- Proposed Dozer Line
- 2018 Dozer Line
- Electric Transmission Line
- SPI Road
- Railroad
- Zone Break Line
- Division Boundaries
- SPI Regeneration Unit

0 0.25 0.5
Miles

IMT 4 GIS
9/23/2020 @ 19:52
NAD83
Contour Interval = 80 ft



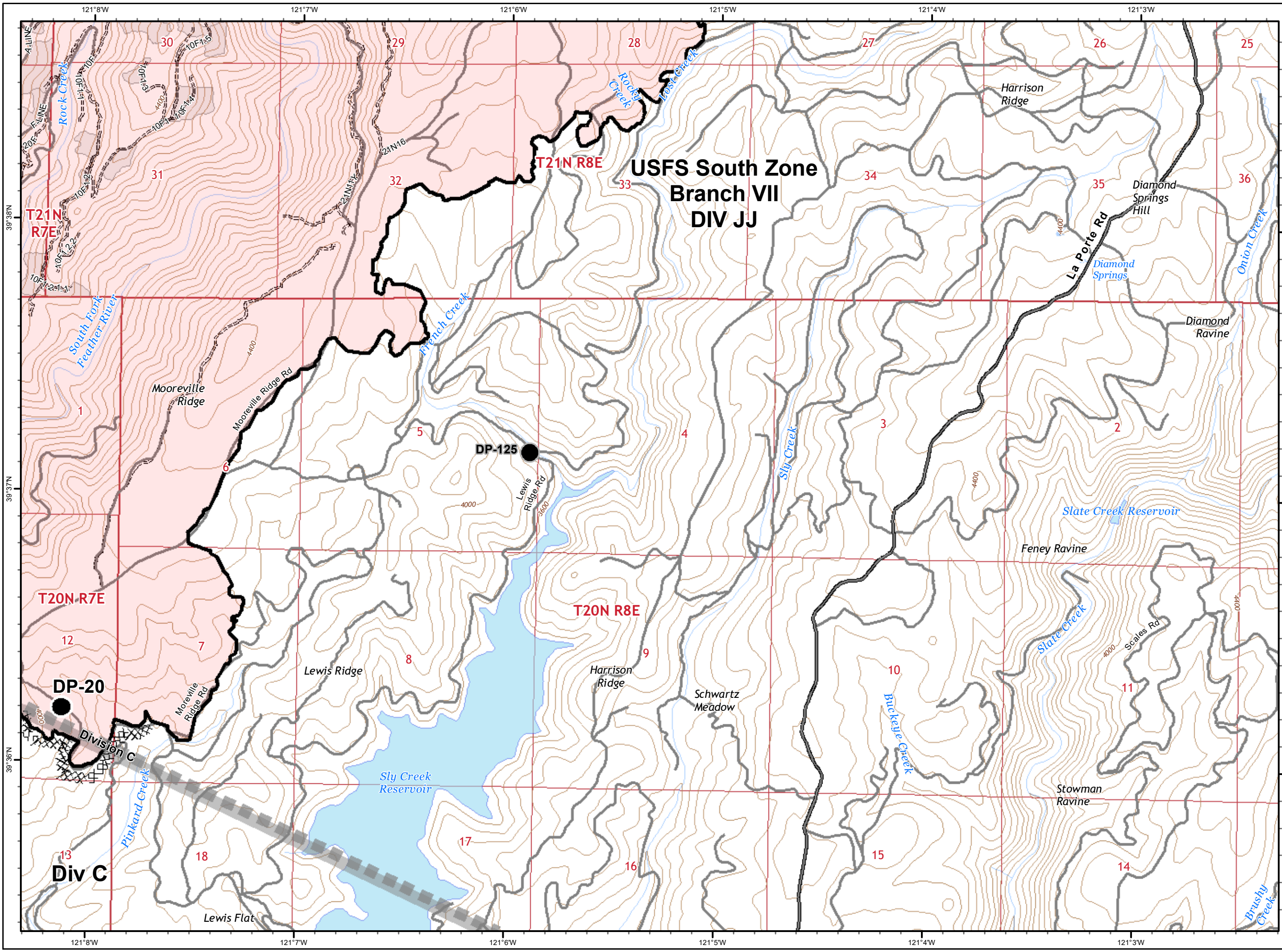
North Complex
West Zone
CA-BTU-010751
09/24/2020
IAP Map
Branch XX
Page 29



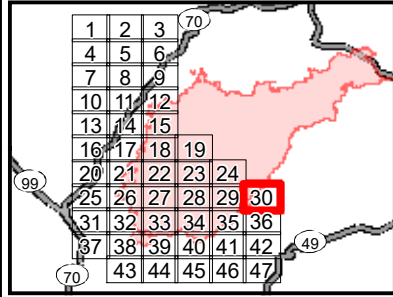
- Division
- Branch
- Zone Break
- Drop Point
- Dip Site
- Staging Area
- Water Source
- Repeater
- Mine
- Environmentally Sensitive Area
- Weather Unit
- Completed Line
- Uncontrolled Fire Edge
- Road as Line
- Completed Hand Line
- Completed Dozer Line
- Masticated Line
- Proposed Dozer Line
- 2018 Dozer Line
- Electric Transmission Line
- SPI Road
- Railroad
- Zone Break Line
- Division Boundaries
- SPI Regeneration Unit

0 0.25 0.5
Miles

IMT 4 GIS
9/23/2020 @ 19:53
NAD83
Contour Interval = 80 ft

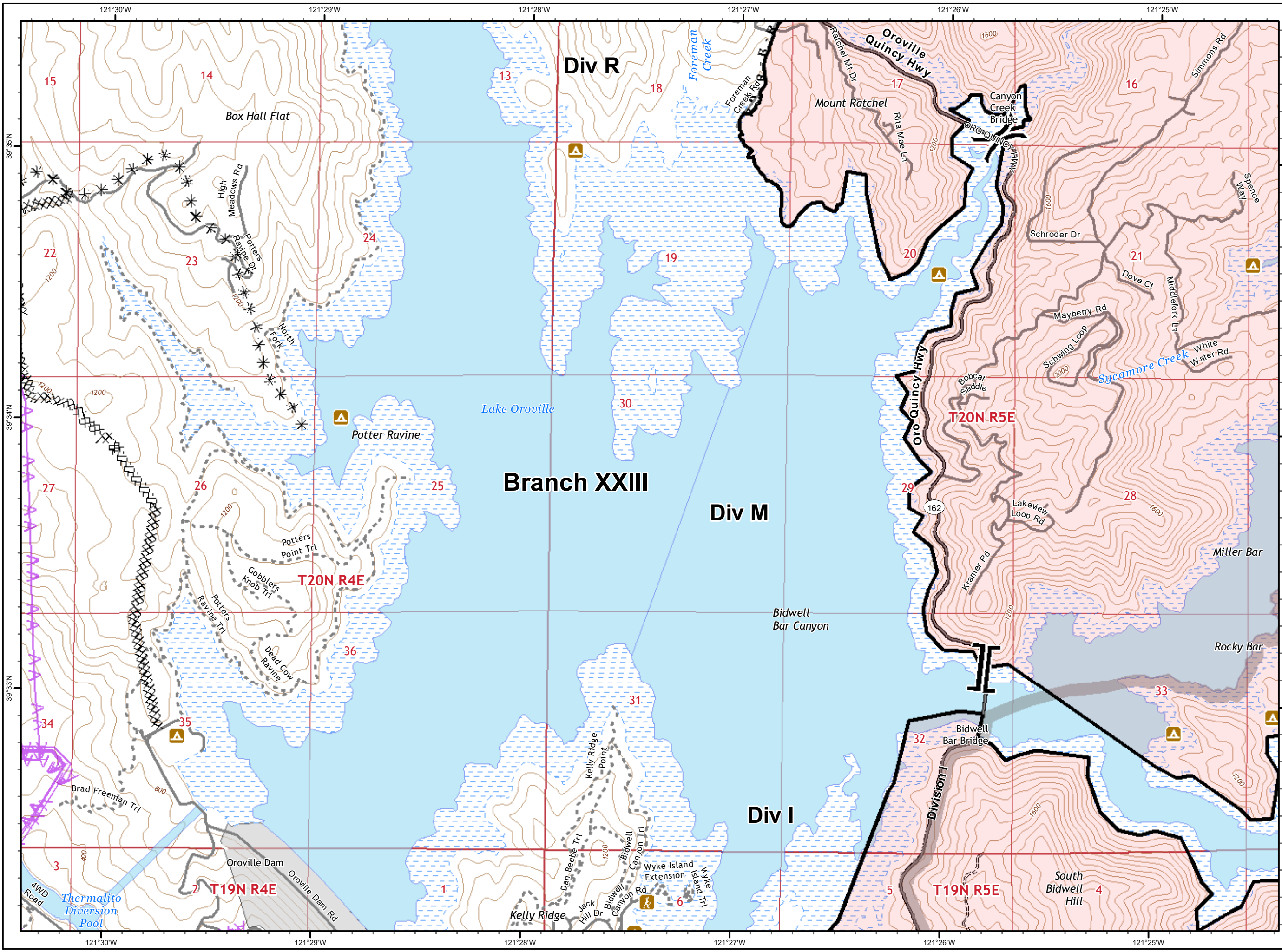


**North Complex
West Zone**
CA-BTU-010751
09/24/2020
IAP Map
Branch XX
Page 30

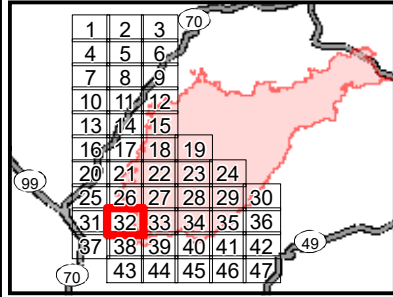


- Division
- Branch
- Zone Break
- Drop Point
- Dip Site
- Staging Area
- Water Source
- Repeater
- Mine
- Environmentally Sensitive Area
- Weather Unit
- Completed Line
- Uncontrolled Fire Edge
- Road as Line
- Completed Hand Line
- Completed Dozer Line
- Masticated Line
- Proposed Dozer Line
- 2018 Dozer Line
- Electric Transmission Line
- SPI Road
- Railroad
- Zone Break Line
- Division Boundaries
- SPI Regeneration Unit

IMT 4 GIS
9/23/2020 @ 19:53
NAD83
Contour Interval = 80 ft



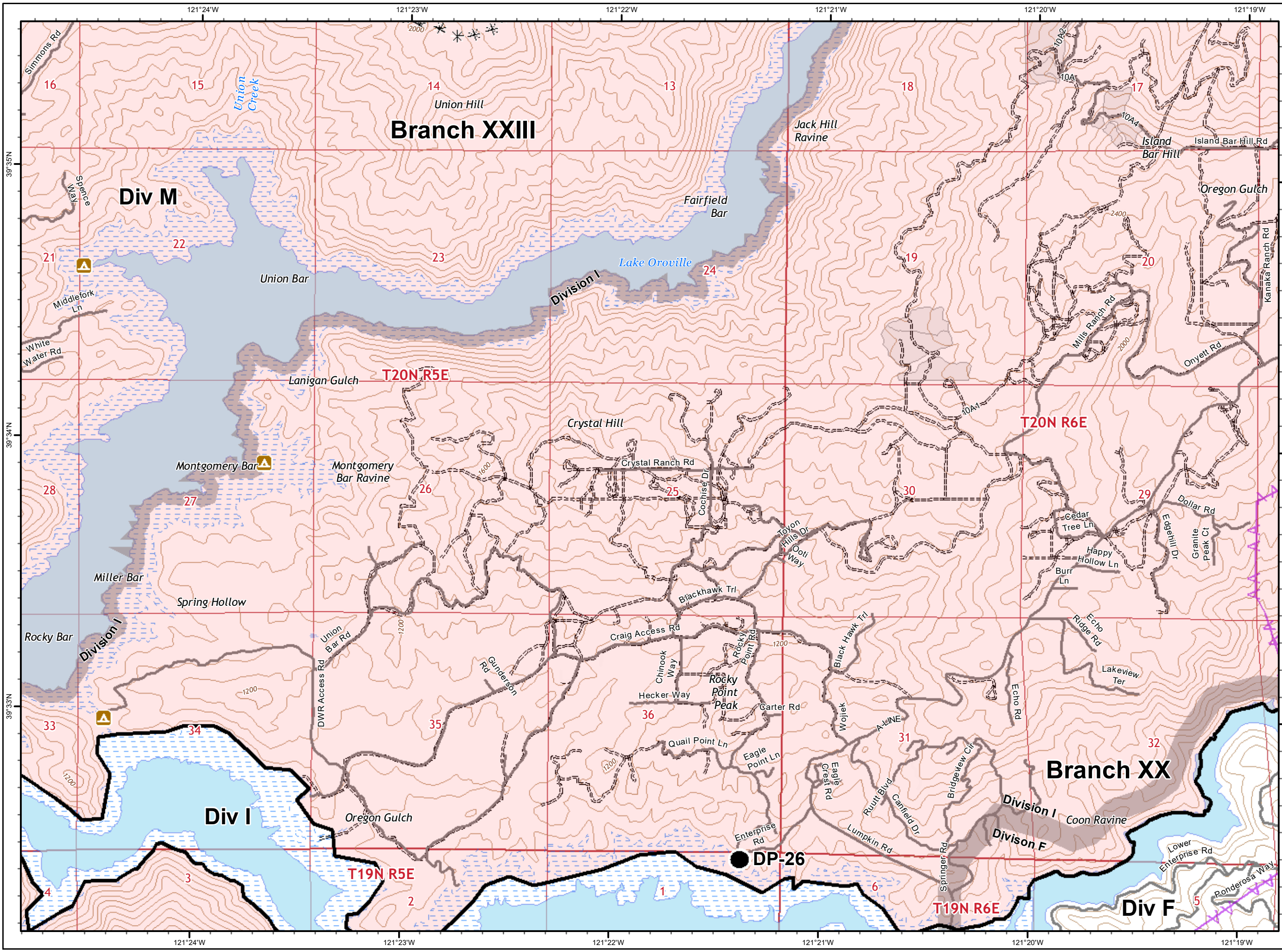
**North Complex
West Zone**
CA-BTU-010751
09/24/2020
IAP Map
Branch XX
Page 32



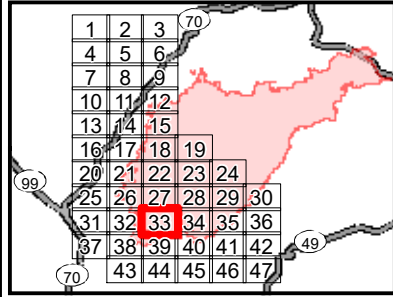
- Division
- Branch
- Zone Break
- Drop Point
- Dip Site
- Staging Area
- Water Source
- Repeater
- Mine
- Environmentally Sensitive Area
- Weather Unit
- Completed Line
- Uncontrolled Fire Edge
- Road as Line
- Completed Hand Line
- Completed Dozer Line
- Masticated Line
- Proposed Dozer Line
- 2018 Dozer Line
- Electric Transmission Line
- SPI Road
- Railroad
- Zone Break Line
- Division Boundaries
- SPI Regeneration Unit

0 0.25 0.5
Miles

IMT 4 GIS
 9/23/2020 @ 19:53
 NAD83
 Contour Interval = 80 ft



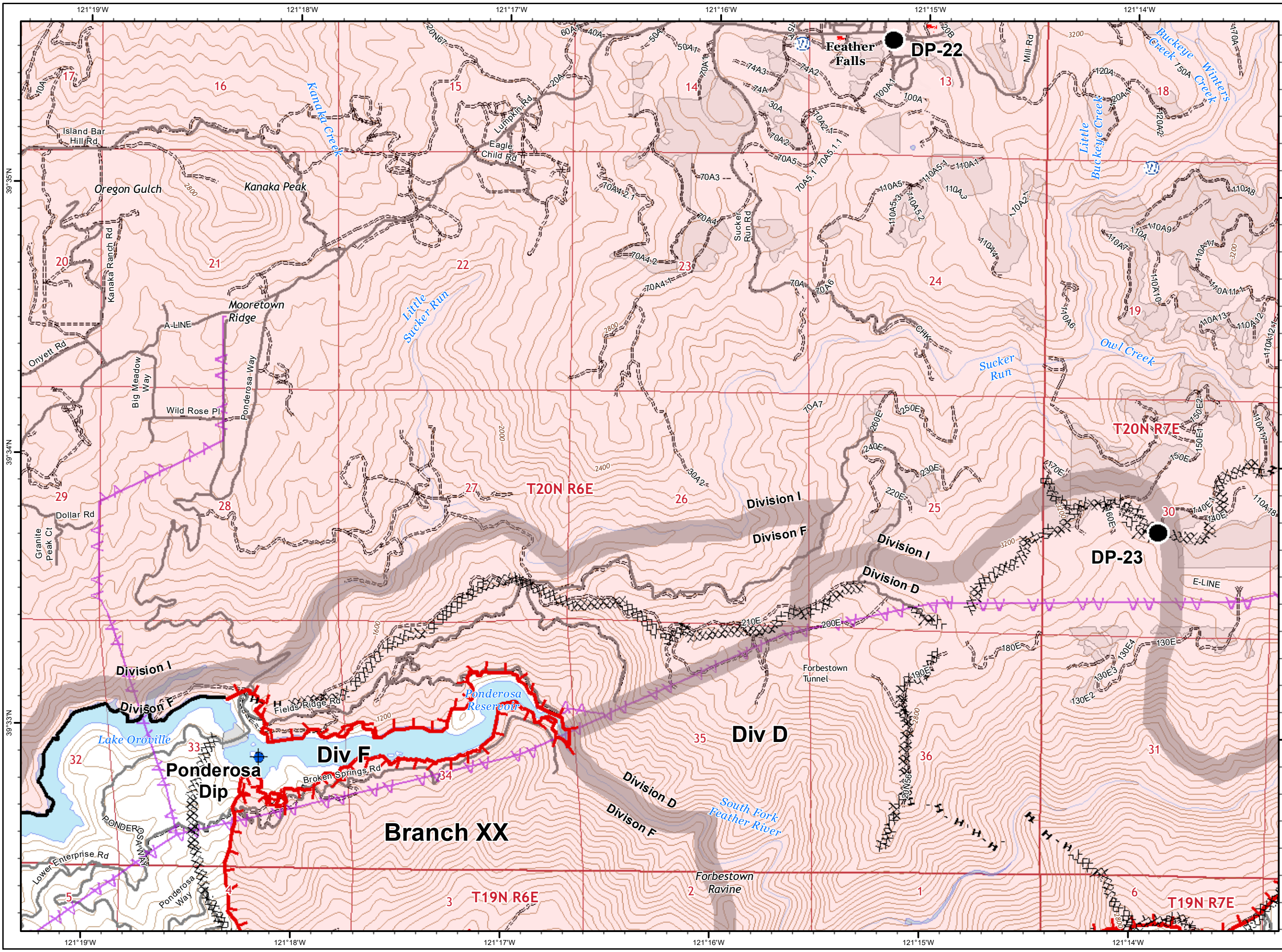
**North Complex
West Zone
CA-BTU-010751
09/24/2020
IAP Map
Branch XX
Page 33**



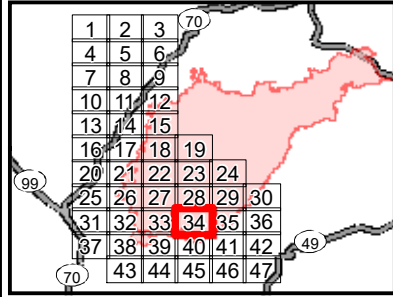
- Division
- Branch
- Zone Break
- Drop Point
- Dip Site
- Staging Area
- Water Source
- Repeater
- Mine
- Environmentally Sensitive Area
- Weather Unit
- Completed Line
- Uncontrolled Fire Edge
- Road as Line
- Completed Hand Line
- Completed Dozer Line
- Masticated Line
- Proposed Dozer Line
- 2018 Dozer Line
- Electric Transmission Line
- SPI Road
- Railroad
- Zone Break Line
- Division Boundaries
- SPI Regeneration Unit

0 0.25 0.5
Miles

IMT 4 GIS
9/23/2020 @ 19:54
NAD83
Contour Interval = 80 ft



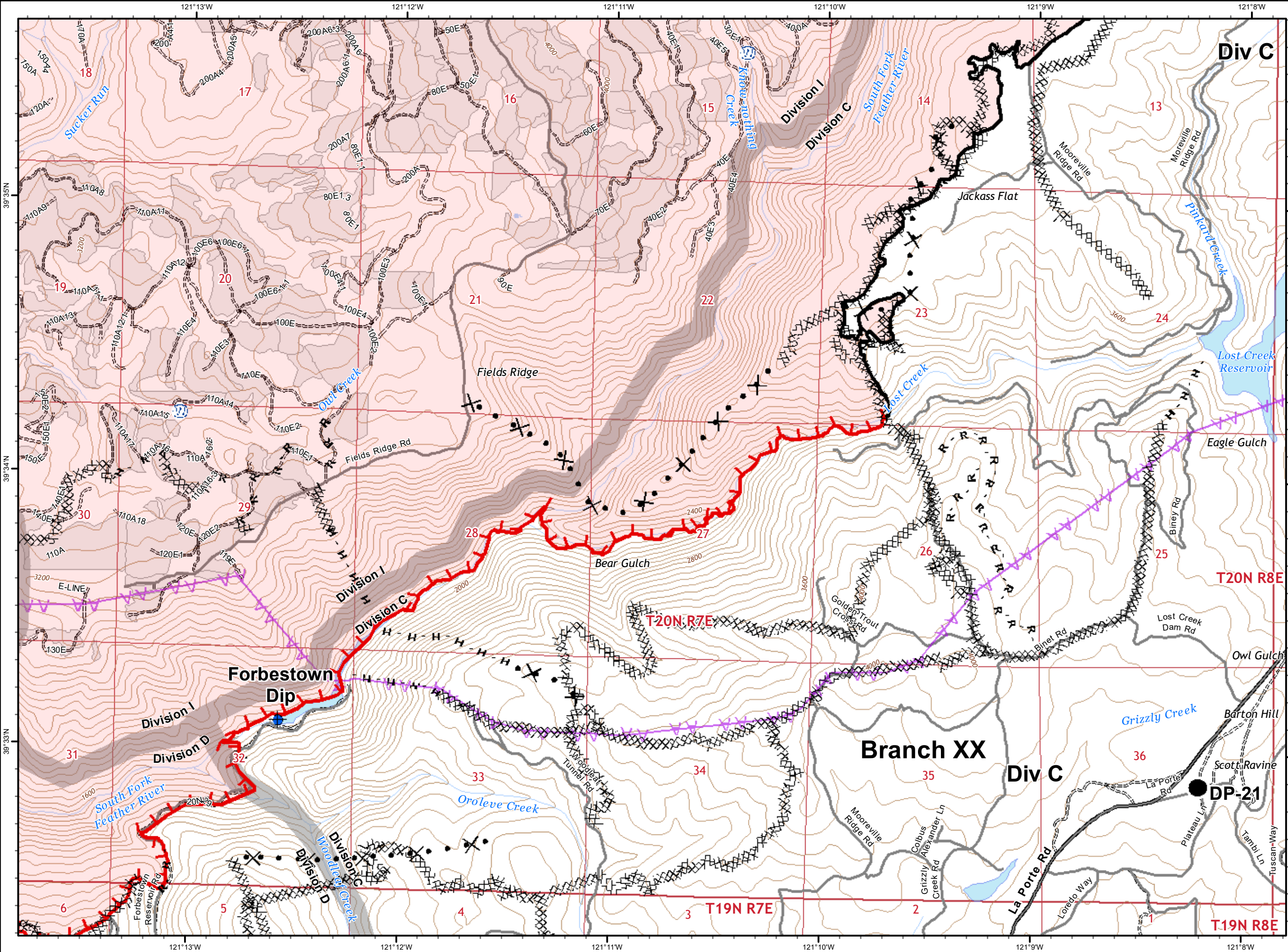
**North Complex
West Zone
CA-BTU-010751
09/24/2020
IAP Map
Branch XX
Page 34**



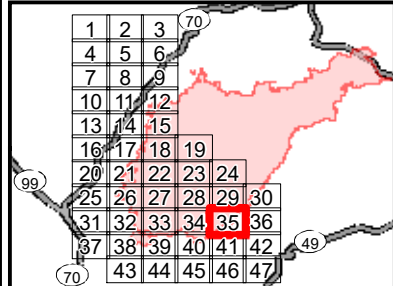
- Division
- Branch
- Zone Break
- Drop Point
- Dip Site
- Staging Area
- Water Source
- Repeater
- Mine
- Environmentally Sensitive Area
- Weather Unit
- Completed Line
- Uncontrolled Fire Edge
- Road as Line
- Completed Hand Line
- Completed Dozer Line
- Masticated Line
- Proposed Dozer Line
- 2018 Dozer Line
- Electric Transmission Line
- SPI Road
- Railroad
- Zone Break Line
- Division Boundaries
- SPI Regeneration Unit

0 0.25 0.5
Miles

IMT 4 GIS
9/23/2020 @ 21:51
NAD83
Contour Interval = 80 ft



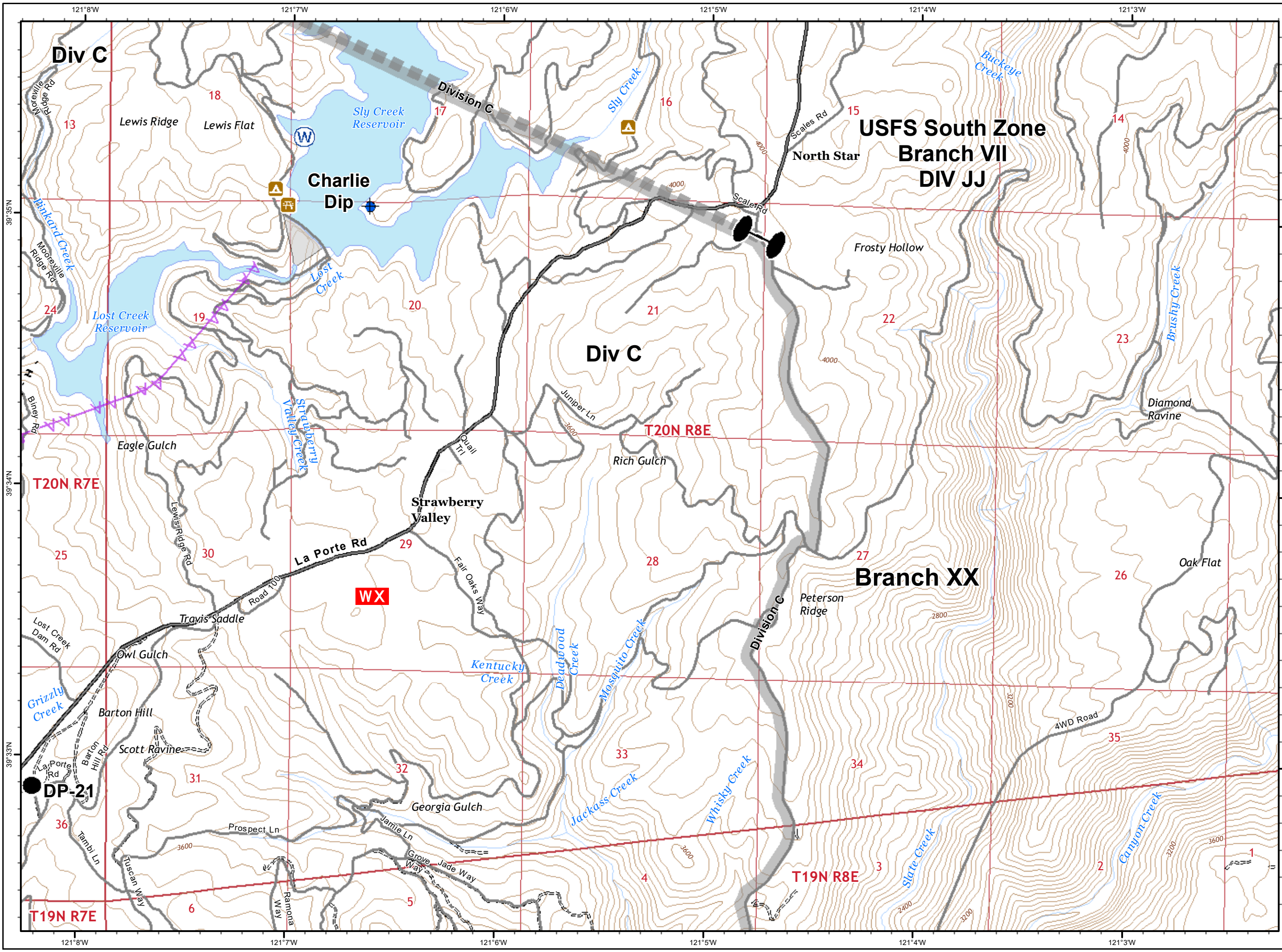
**North Complex
West Zone**
CA-BTU-010751
09/24/2020
IAP Map
Branch XX
Page 35



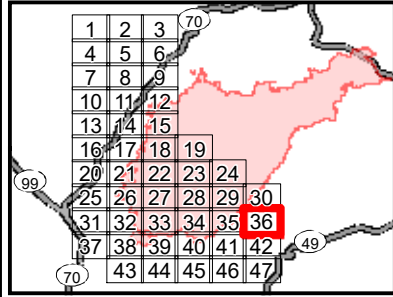
- Division
- Branch
- Zone Break
- Drop Point
- Dip Site
- Staging Area
- Water Source
- Repeater
- Mine
- Environmentally Sensitive Area
- Weather Unit
- Completed Line
- Uncontrolled Fire Edge
- Road as Line
- Completed Hand Line
- Completed Dozer Line
- Masticated Line
- Proposed Dozer Line
- 2018 Dozer Line
- Electric Transmission Line
- SPI Road
- Railroad
- Zone Break Line
- Division Boundaries
- SPI Regeneration Unit

0 0.25 0.5
Miles

IMT 4 GIS
9/23/2020 @ 19:54
NAD83
Contour Interval = 80 ft



North Complex
West Zone
CA-BTU-010751
09/24/2020
IAP Map
Branch XX
Page 36



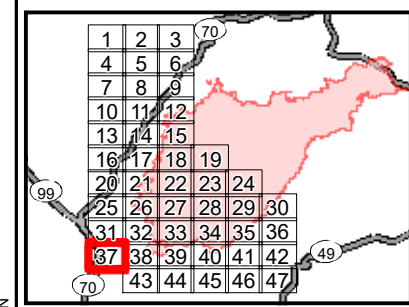
- Division
- Branch
- Zone Break
- Drop Point
- Dip Site
- Staging Area
- Water Source
- Repeater
- Mine
- Environmentally Sensitive Area
- Weather Unit
- Completed Line
- Uncontrolled Fire Edge
- Road as Line
- Completed Hand Line
- Completed Dozer Line
- Masticated Line
- Proposed Dozer Line
- 2018 Dozer Line
- Electric Transmission Line
- SPI Road
- Railroad
- Zone Break Line
- Division Boundaries
- SPI Regeneration Unit

0 0.25 0.5
Miles

IMT 4 GIS
9/23/2020 @ 19:55
NAD83
Contour Interval = 80 ft



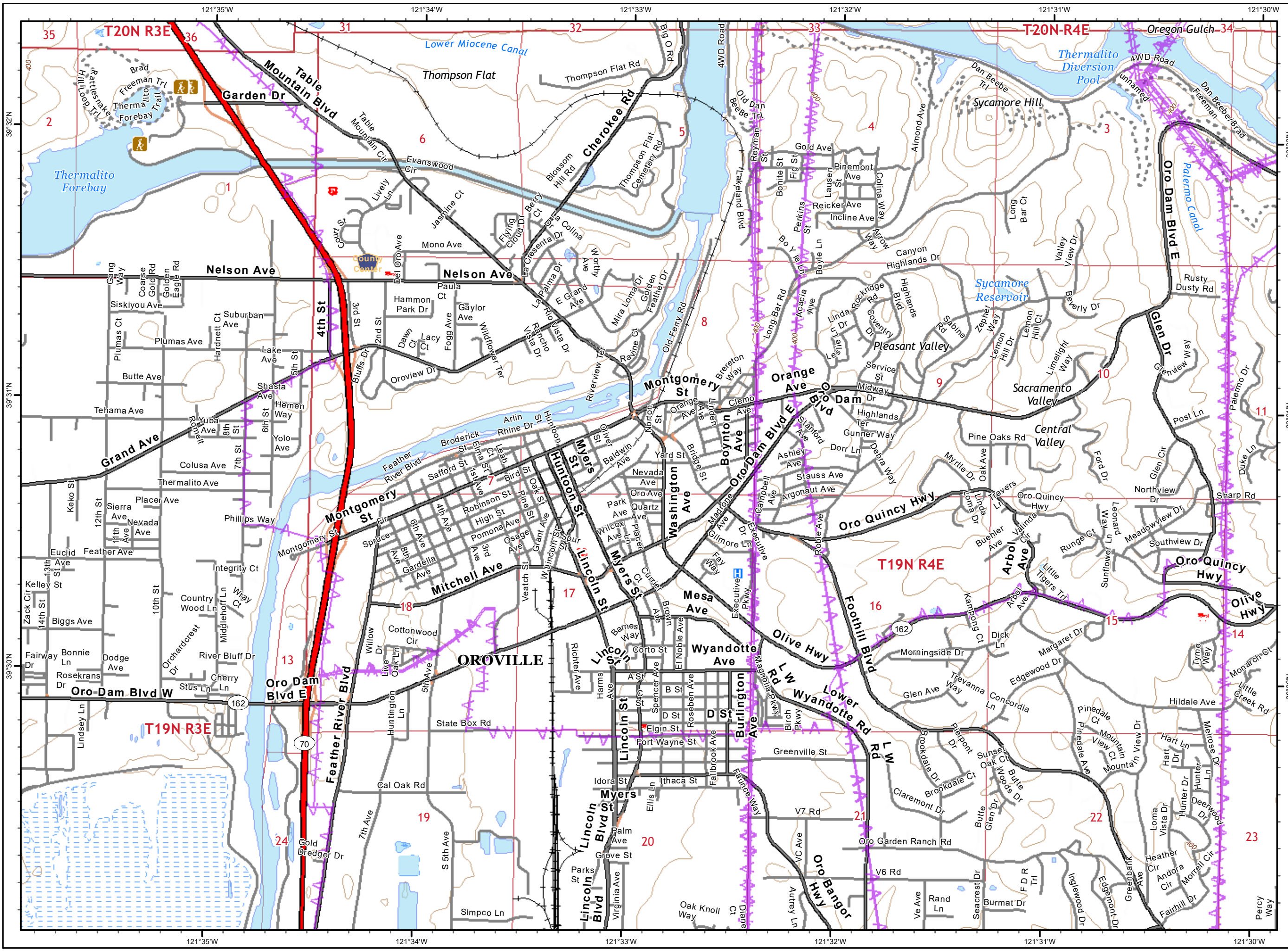
**North Complex
West Zone
CA-BTU-010751
09/24/2020
IAP Map
Branch XX
Page 37**

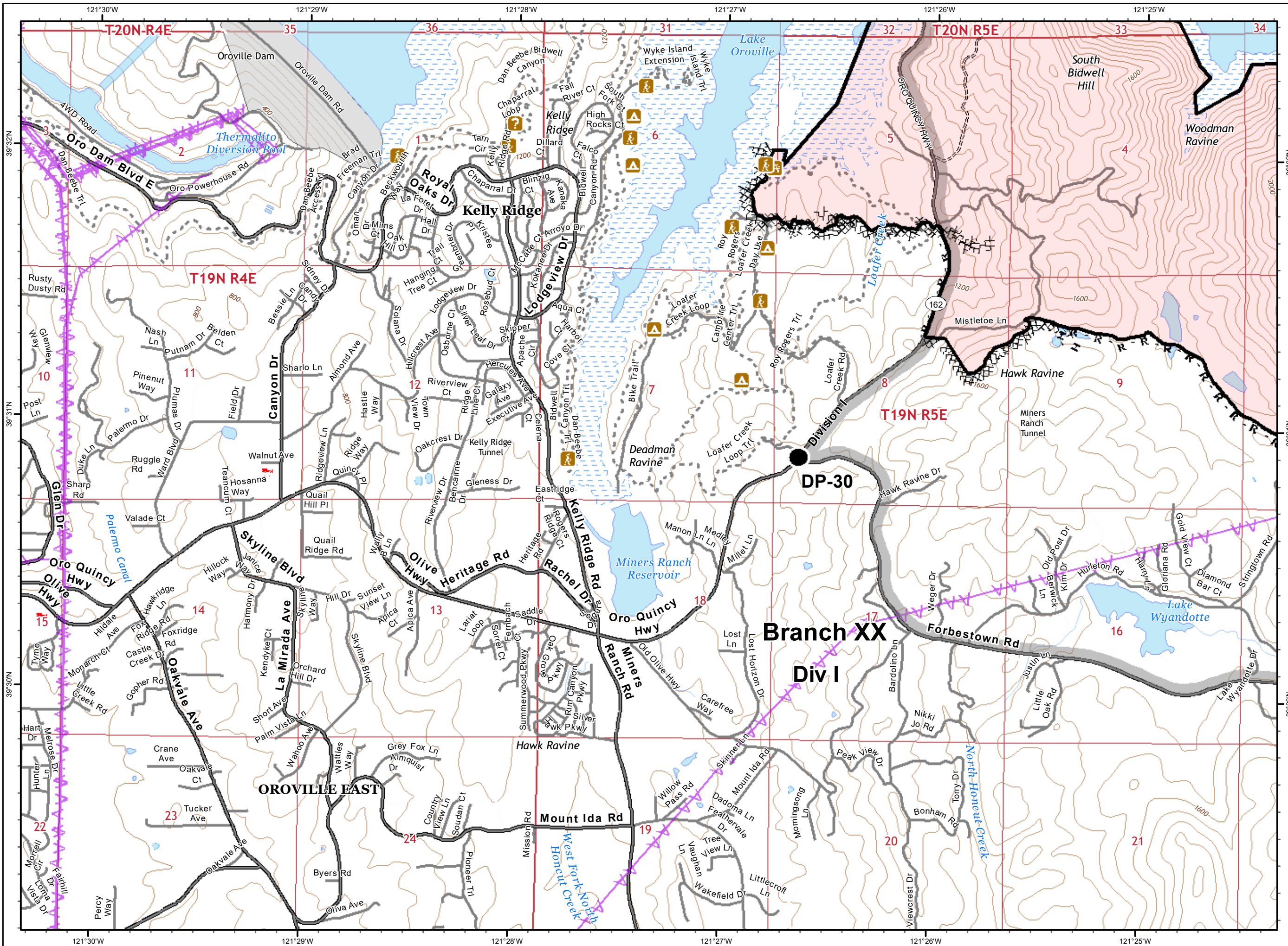


- Division
- Branch
- Zone Break
- Drop Point
- Dip Site
- Staging Area
- Water Source
- Repeater
- Mine
- Environmentally Sensitive Area
- Weather Unit
- Completed Line
- Uncontrolled Fire Edge
- Road as Line
- Completed Hand Line
- Completed Dozer Line
- Masticated Line
- Proposed Dozer Line
- 2018 Dozer Line
- Electric Transmission Line
- SPI Road
- Railroad
- Zone Break Line
- Division Boundaries
- SPI Regeneration Unit

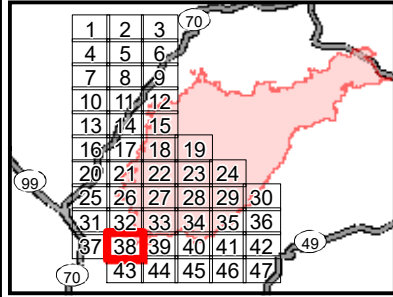
0 0.25 0.5
Miles

IMT 4 GIS
9/23/2020 @ 19:55
NAD83
Contour Interval = 80 ft





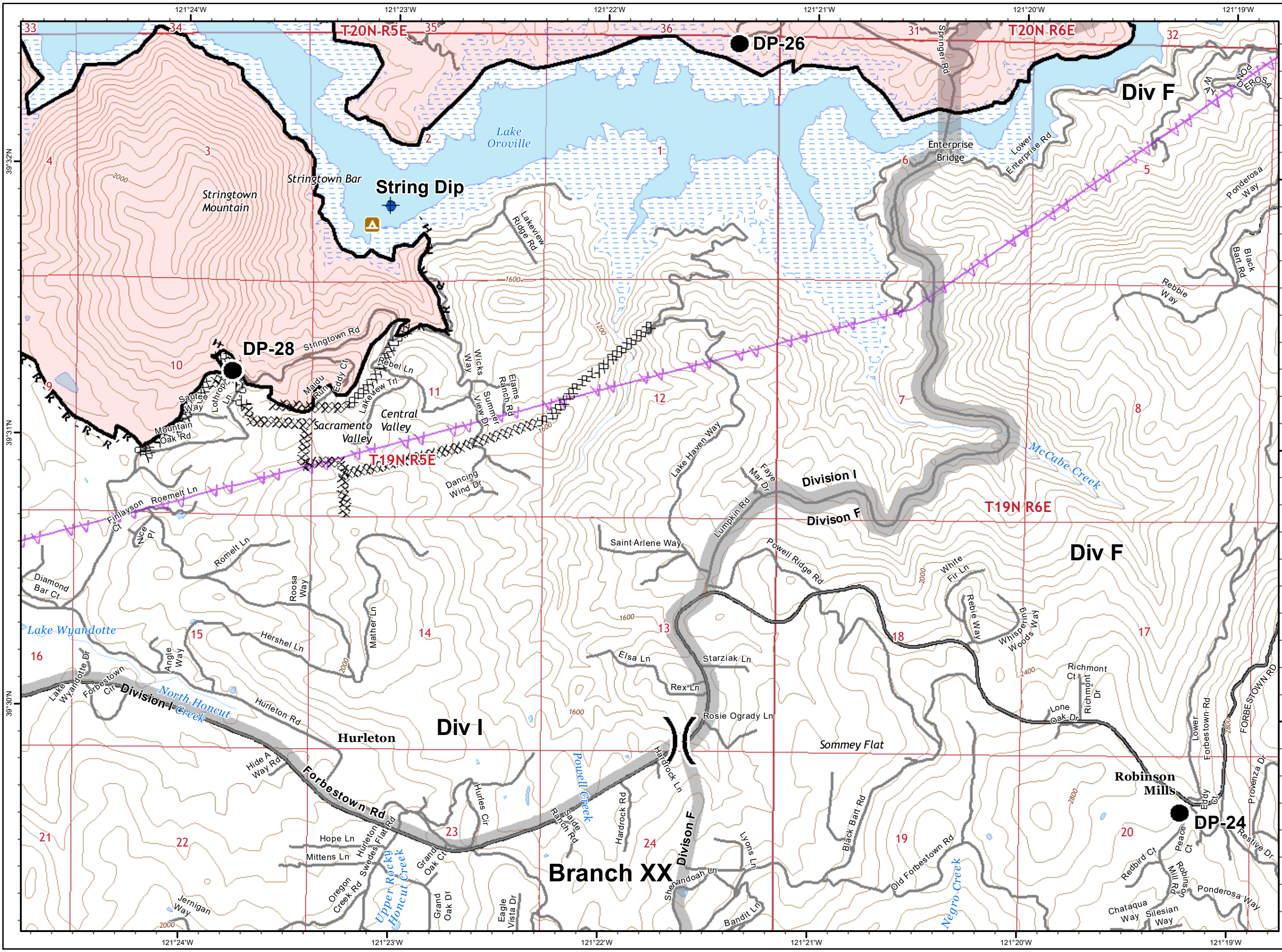
**North Complex
West Zone
CA-BTU-010751
09/24/2020
IAP Map
Branch XX
Page 38**



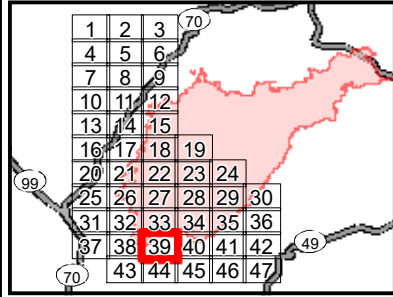
- Division
- Branch
- Zone Break
- Drop Point
- Dip Site
- Staging Area
- Water Source
- Repeater
- Mine
- Environmentally Sensitive Area
- Weather Unit
- Completed Line
- Uncontrolled Fire Edge
- Road as Line
- Completed Hand Line
- Completed Dozer Line
- Masticated Line
- Proposed Dozer Line
- 2018 Dozer Line
- Electric Transmission Line
- SPI Road
- Railroad
- Zone Break Line
- Division Boundaries
- SPI Regeneration Unit

0 0.25 0.5
Miles

IMT 4 GIS
9/23/2020 @ 19:55
NAD83
Contour Interval = 80 ft



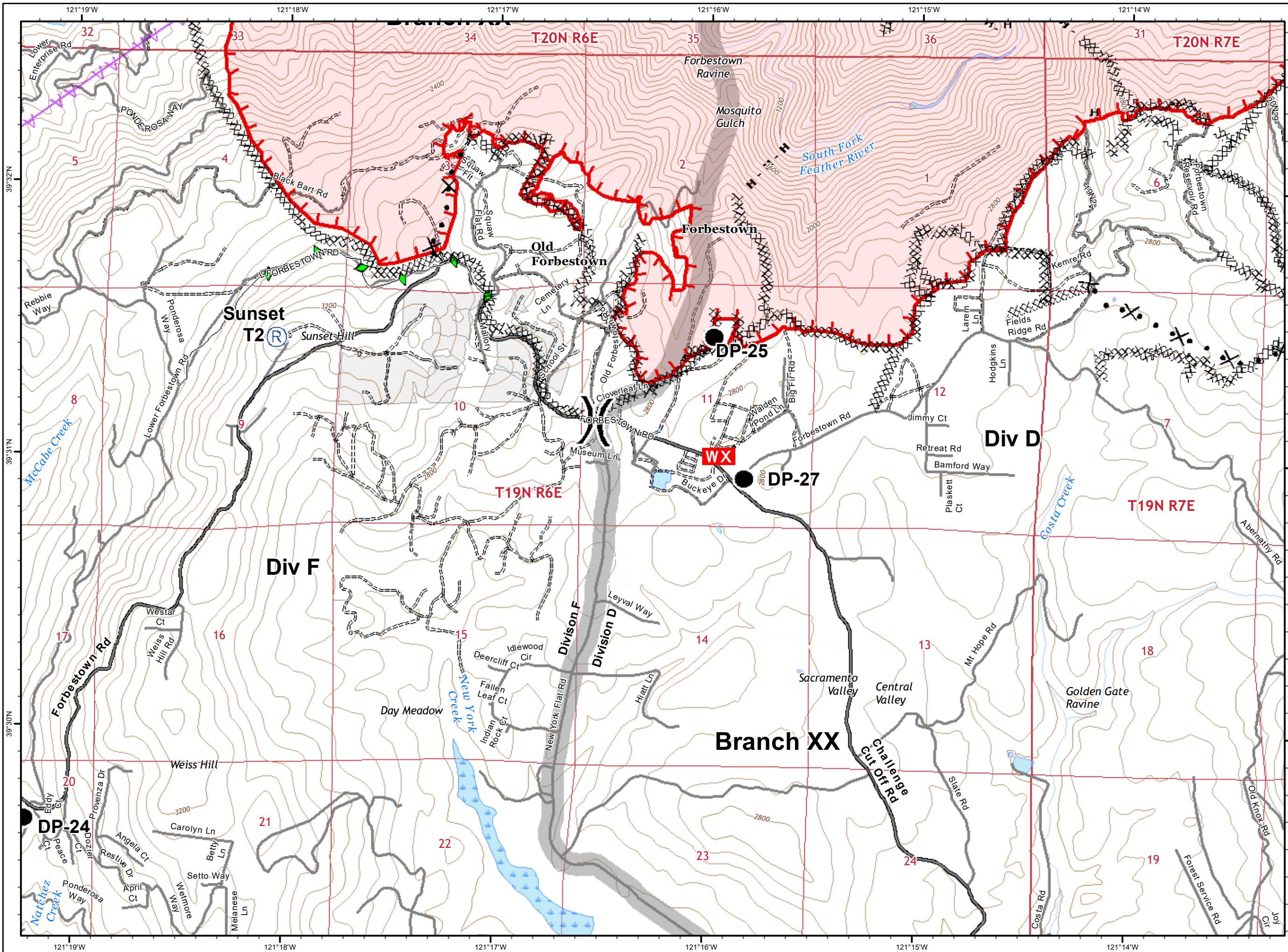
**North Complex
West Zone
CA-BTU-010751
09/24/2020
IAP Map
Branch XX
Page 39**



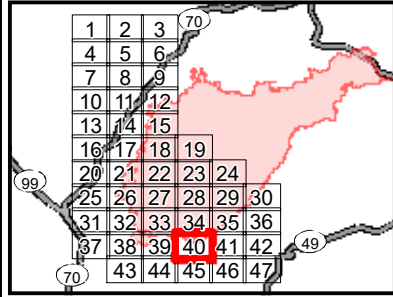
- Division
- Branch
- Zone Break
- Drop Point
- Dip Site
- Staging Area
- Water Source
- Repeater
- Mine
- Environmentally Sensitive Area
- Weather Unit
- Completed Line
- Uncontrolled Fire Edge
- Road as Line
- Completed Hand Line
- Completed Dozer Line
- Masticated Line
- Proposed Dozer Line
- 2018 Dozer Line
- Electric Transmission Line
- SPI Road
- Railroad
- Zone Break Line
- Division Boundaries
- SPI Regeneration Unit

0 0.25 0.5
Miles

IMT 4 GIS
9/23/2020 @ 19:56
NAD83
Contour Interval = 80 ft



**North Complex
West Zone
CA-BTU-010751
09/24/2020
IAP Map
Branch XX
Page 40**



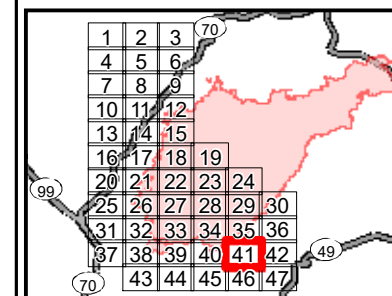
- Division
- Branch
- Zone Break
- Drop Point
- Dip Site
- Staging Area
- Water Source
- Repeater
- Mine
- Environmentally Sensitive Area
- Weather Unit
- Completed Line
- Uncontrolled Fire Edge
- Road as Line
- Completed Hand Line
- Completed Dozer Line
- Masticated Line
- Proposed Dozer Line
- 2018 Dozer Line
- Electric Transmission Line
- SPI Road
- Railroad
- Zone Break Line
- Division Boundaries
- SPI Regeneration Unit

0 0.25 0.5
Miles

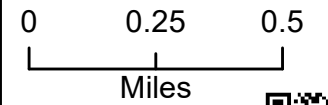
IMT 4 GIS
9/23/2020 @ 21:49
NAD83
Contour Interval = 80 ft



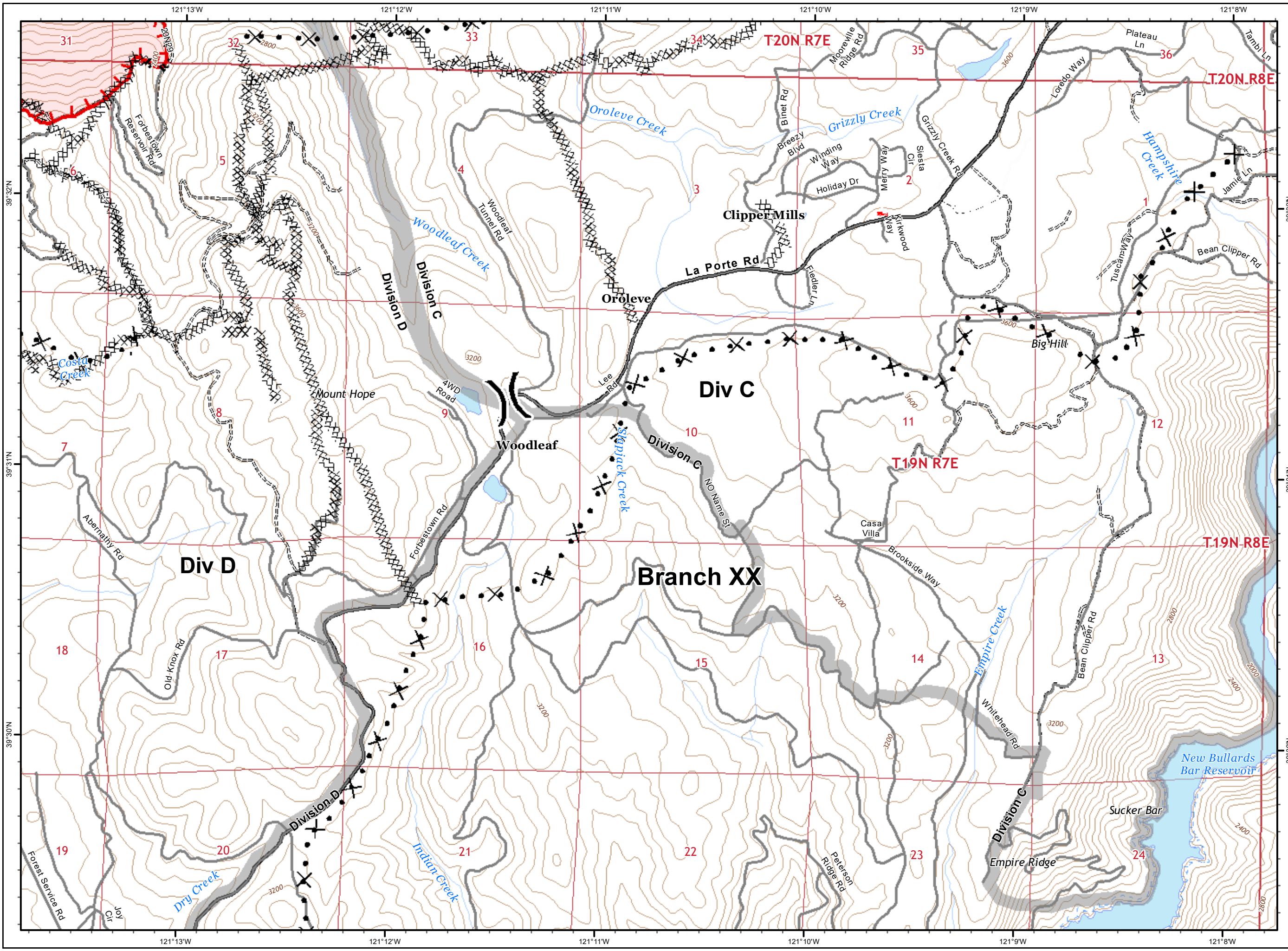
**North Complex
West Zone
CA-BTU-010751
09/24/2020
IAP Map
Branch XX
Page 41**

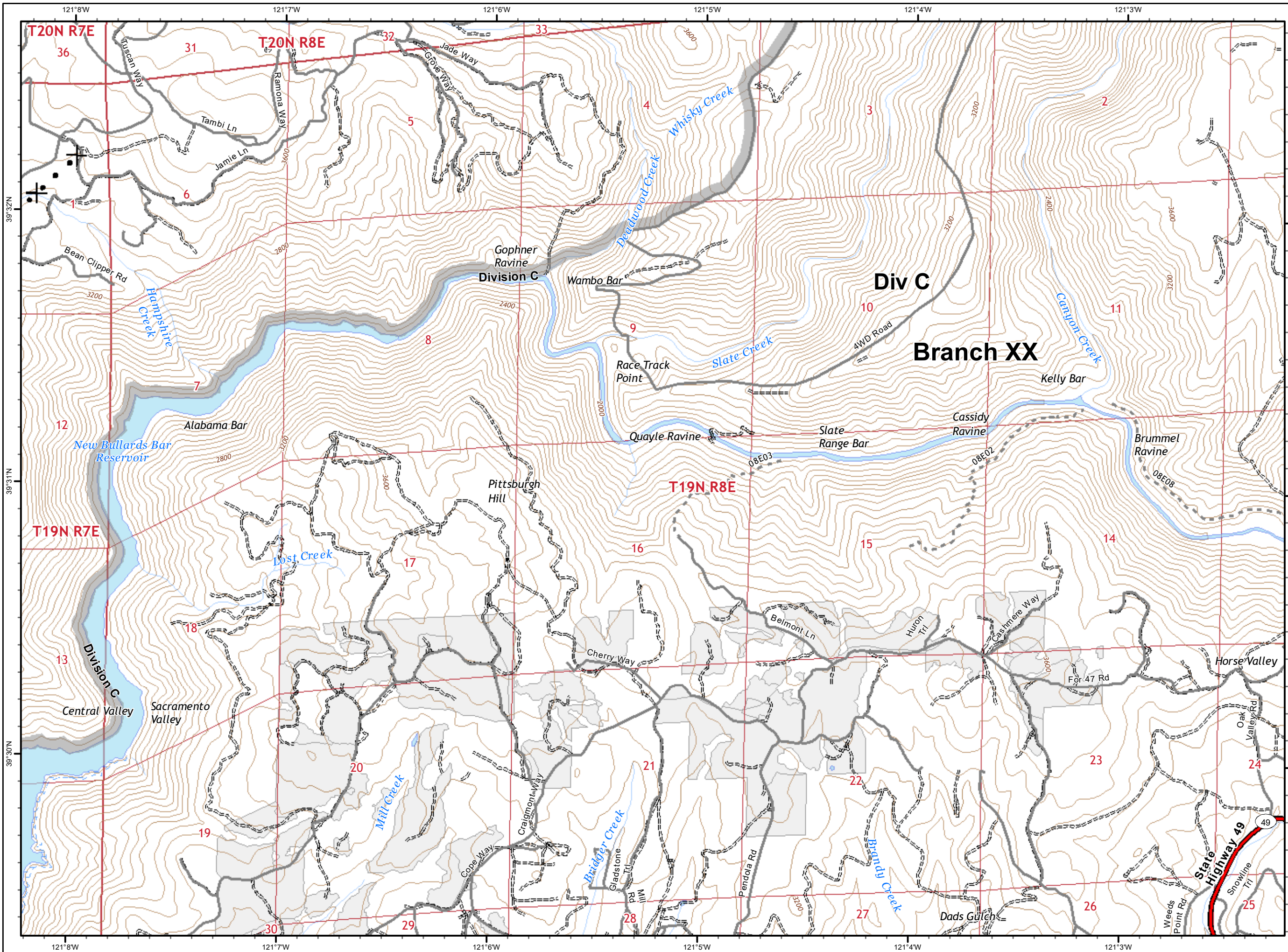


- Division
- Branch
- Zone Break
- Drop Point
- Dip Site
- Staging Area
- Water Source
- Repeater
- Mine
- Environmentally Sensitive Area
- Weather Unit
- Completed Line
- Uncontrolled Fire Edge
- Road as Line
- Completed Hand Line
- Completed Dozer Line
- Masticated Line
- Proposed Dozer Line
- 2018 Dozer Line
- Electric Transmission Line
- SPI Road
- Railroad
- Zone Break Line
- Division Boundaries
- SPI Regeneration Unit

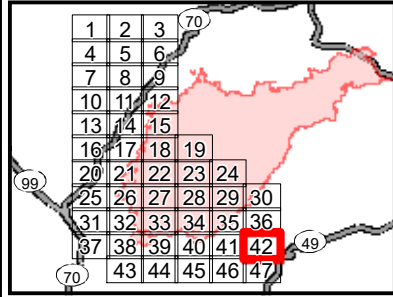


IMT 4 GIS
9/23/2020 @ 19:57
NAD83
Contour Interval = 80 ft





**North Complex
West Zone
CA-BTU-010751
09/24/2020
IAP Map
Branch XX
Page 42**



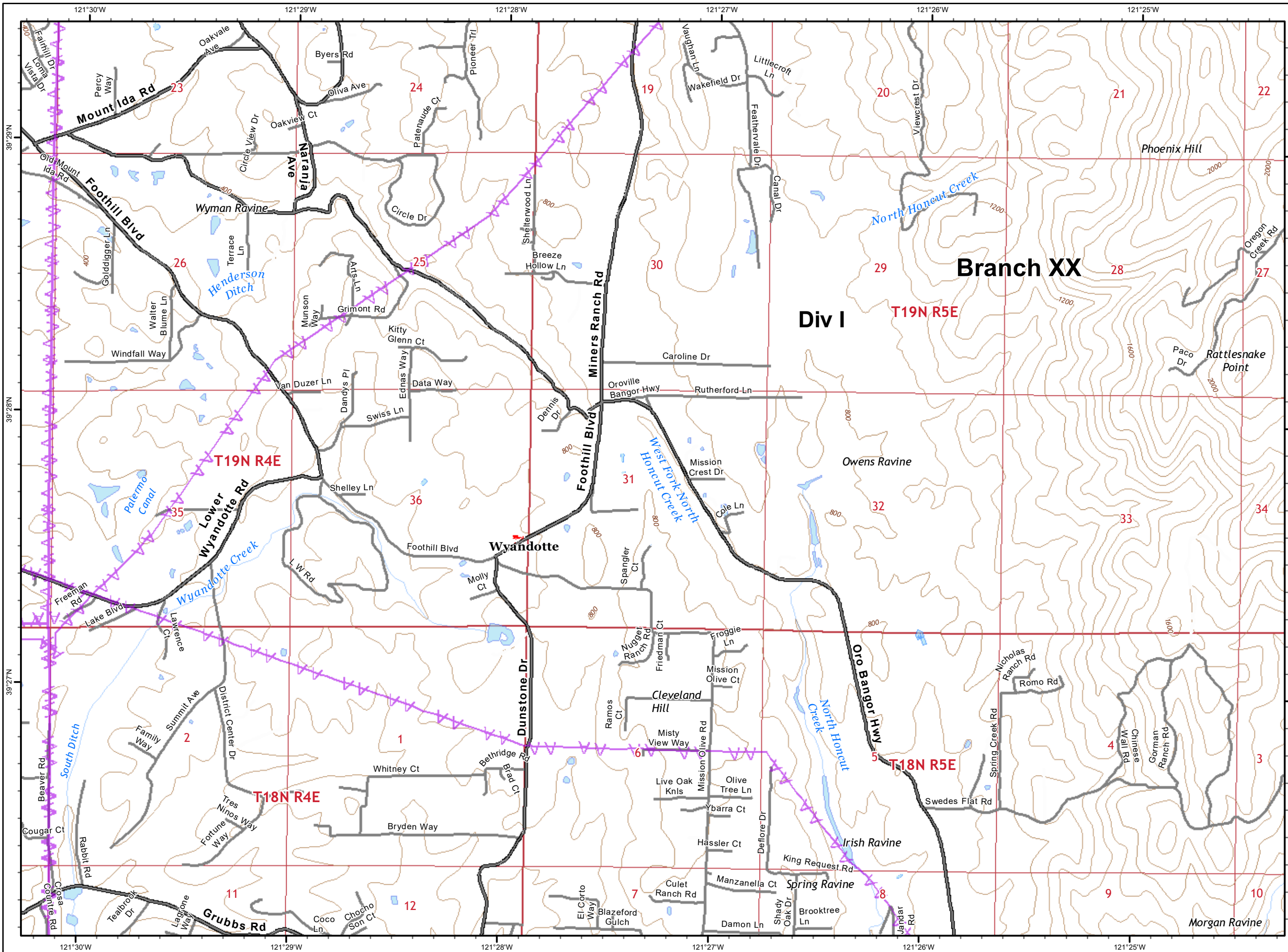
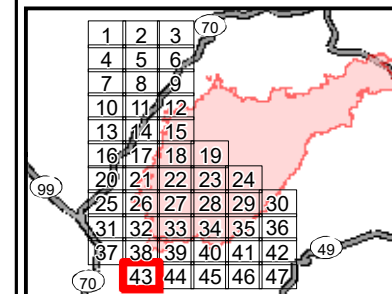
- Division
- Branch
- Zone Break
- Drop Point
- Dip Site
- Staging Area
- Water Source
- Repeater
- Mine
- Environmentally Sensitive Area
- Weather Unit
- Completed Line
- Uncontrolled Fire Edge
- Road as Line
- Completed Hand Line
- Completed Dozer Line
- Masticated Line
- Proposed Dozer Line
- 2018 Dozer Line
- Electric Transmission Line
- SPI Road
- Railroad
- Zone Break Line
- Division Boundaries
- SPI Regeneration Unit

0 0.25 0.5
Miles

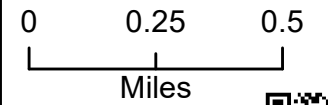
IMT 4 GIS
9/23/2020 @ 19:57
NAD83
Contour Interval = 80 ft



North Complex
West Zone
CA-BTU-010751
09/24/2020
IAP Map
Branch XX
Page 43

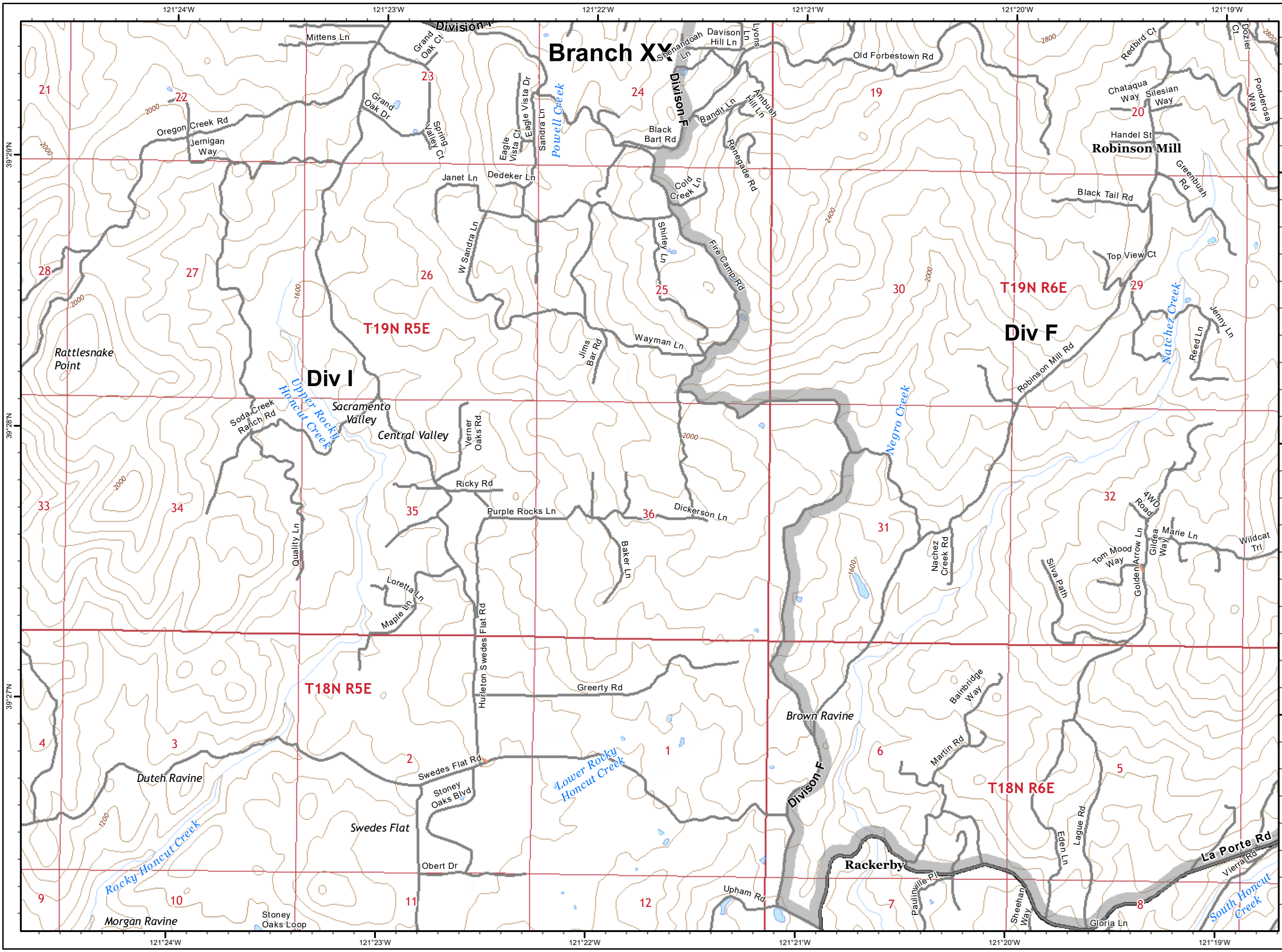


- Division
- Branch
- Zone Break
- Drop Point
- Dip Site
- Staging Area
- Water Source
- Repeater
- Mine
- Environmentally Sensitive Area
- Weather Unit
- Completed Line
- Uncontrolled Fire Edge
- Road as Line
- Completed Hand Line
- Completed Dozer Line
- Masticated Line
- Proposed Dozer Line
- 2018 Dozer Line
- Electric Transmission Line
- SPI Road
- Railroad
- Zone Break Line
- Division Boundaries
- SPI Regeneration Unit

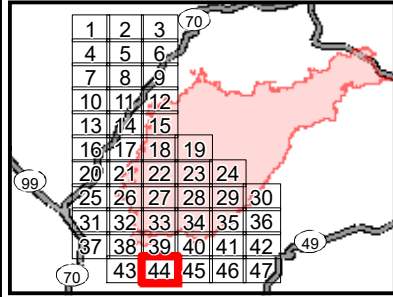


IMT 4 GIS
 9/23/2020 @ 19:57
 NAD83
 Contour Interval = 80 ft





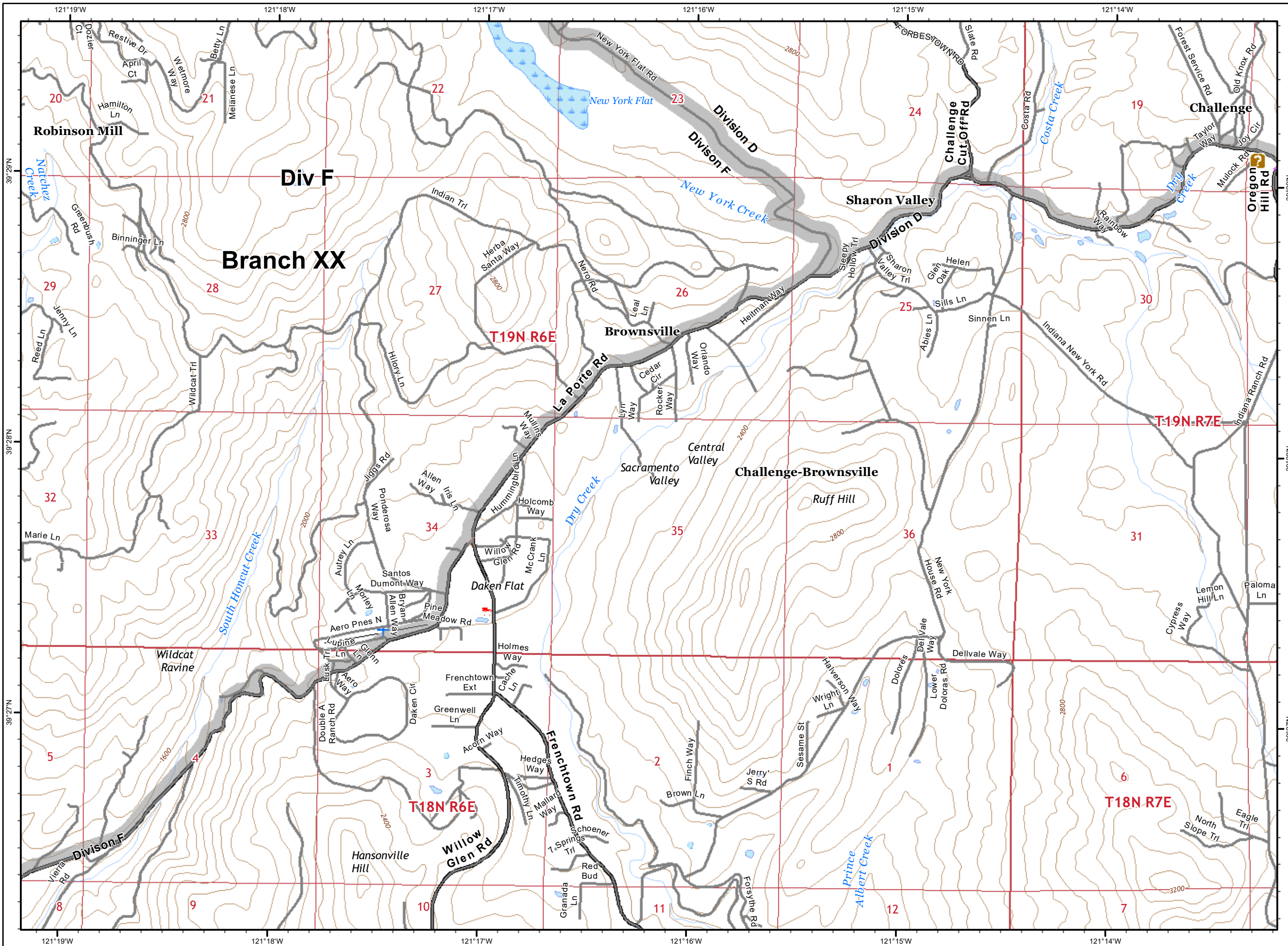
**North Complex
West Zone
CA-BTU-010751
09/24/2020
IAP Map
Branch XX
Page 44**



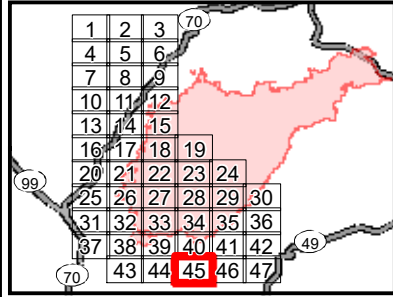
- Division
- Branch
- Zone Break
- Drop Point
- Dip Site
- Staging Area
- Water Source
- Repeater
- Mine
- Environmentally Sensitive Area
- Weather Unit
- Completed Line
- Uncontrolled Fire Edge
- Road as Line
- Completed Hand Line
- Completed Dozer Line
- Masticated Line
- Proposed Dozer Line
- 2018 Dozer Line
- Electric Transmission Line
- SPI Road
- Railroad
- Zone Break Line
- Division Boundaries
- SPI Regeneration Unit

0 0.25 0.5
Miles

IMT 4 GIS
9/23/2020 @ 19:58
NAD83
Contour Interval = 80 ft



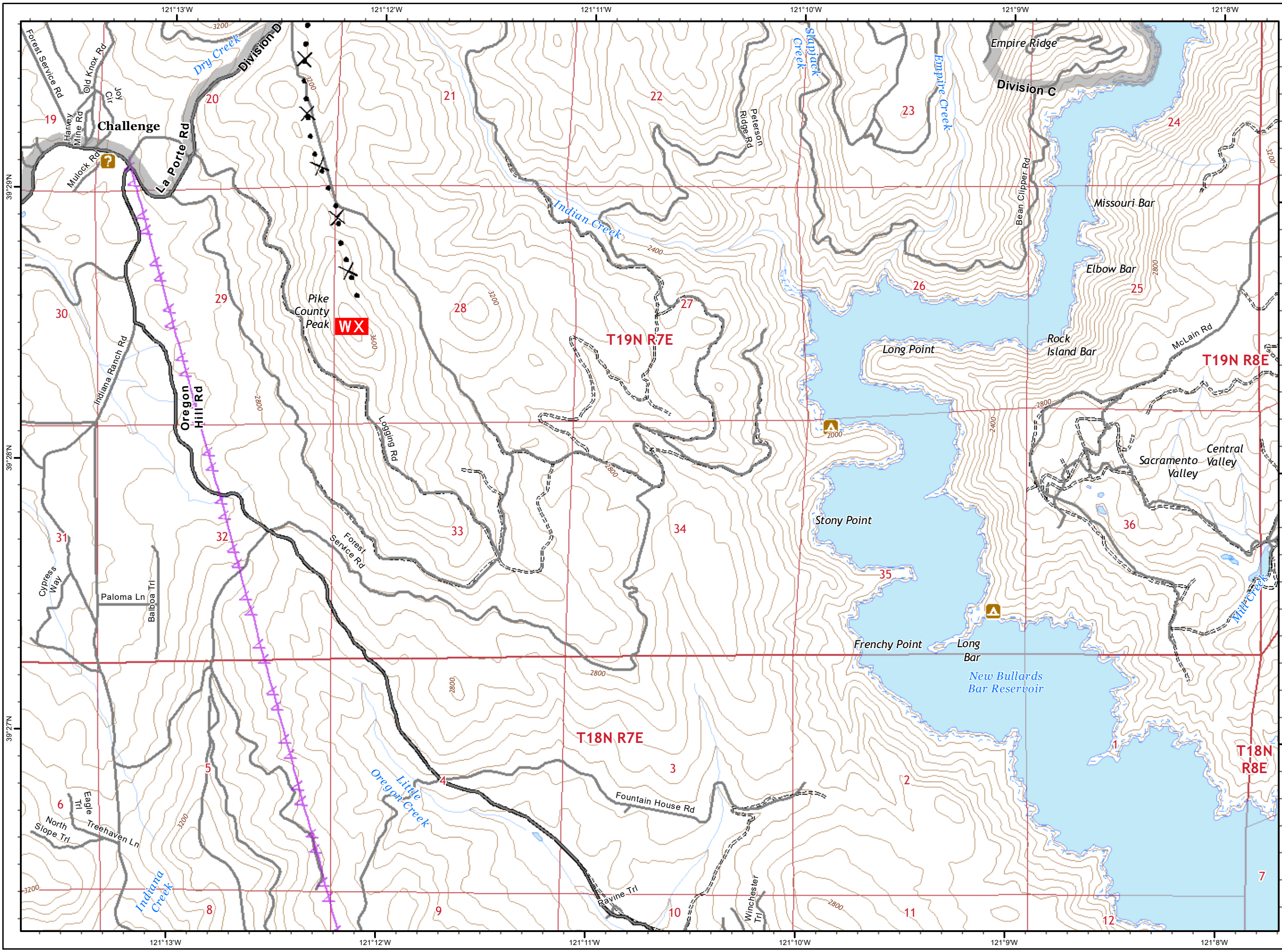
**North Complex
West Zone
CA-BTU-010751
09/24/2020
IAP Map
Branch XX
Page 45**



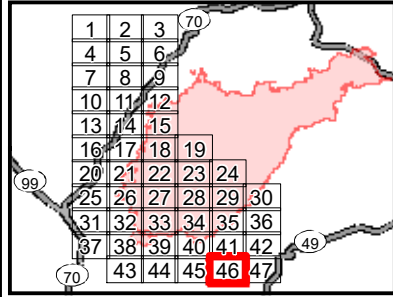
- Division
- Branch
- Zone Break
- Drop Point
- Dip Site
- Staging Area
- Water Source
- Repeater
- Mine
- Environmentally Sensitive Area
- Weather Unit
- Completed Line
- Uncontrolled Fire Edge
- Road as Line
- Completed Hand Line
- Completed Dozer Line
- Masticated Line
- Proposed Dozer Line
- 2018 Dozer Line
- Electric Transmission Line
- SPI Road
- Railroad
- Zone Break Line
- Division Boundaries
- SPI Regeneration Unit

0 0.25 0.5
Miles

IMT 4 GIS
9/23/2020 @ 19:58
NAD83
Contour Interval = 80 ft



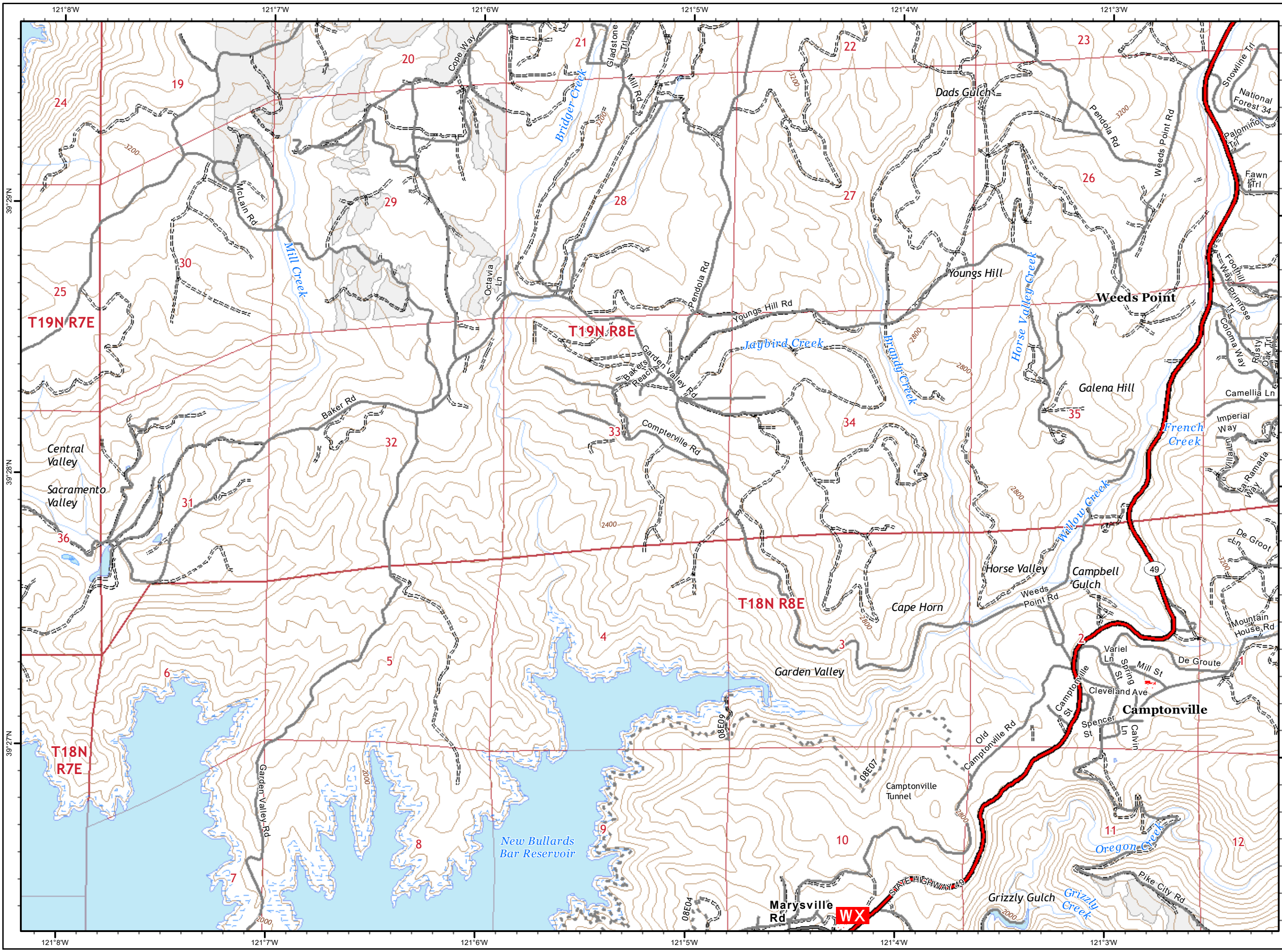
**North Complex
West Zone
CA-BTU-010751
09/24/2020
IAP Map
Branch XX
Page 46**



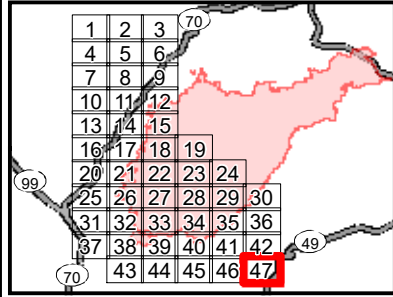
- Division
- Branch
- Zone Break
- Drop Point
- Dip Site
- Staging Area
- Water Source
- Repeater
- Mine
- Environmentally Sensitive Area
- Weather Unit
- Completed Line
- Uncontrolled Fire Edge
- Road as Line
- Completed Hand Line
- Completed Dozer Line
- Masticated Line
- Proposed Dozer Line
- 2018 Dozer Line
- Electric Transmission Line
- SPI Road
- Railroad
- Zone Break Line
- Division Boundaries
- SPI Regeneration Unit

0 0.25 0.5
Miles

IMT 4 GIS
9/23/2020 @ 19:58
NAD83
Contour Interval = 80 ft



**North Complex
West Zone
CA-BTU-010751
09/24/2020
IAP Map
Branch XX
Page 47**



- Division
- Branch
- Zone Break
- Drop Point
- Dip Site
- Staging Area
- Water Source
- Repeater
- Mine
- Environmentally Sensitive Area
- Weather Unit
- Completed Line
- Uncontrolled Fire Edge
- Road as Line
- Completed Hand Line
- Completed Dozer Line
- Masticated Line
- Proposed Dozer Line
- 2018 Dozer Line
- Electric Transmission Line
- SPI Road
- Railroad
- Zone Break Line
- Division Boundaries
- SPI Regeneration Unit

0 0.25 0.5
Miles

IMT 4 GIS
9/23/2020 @ 19:58
NAD83
Contour Interval = 80 ft