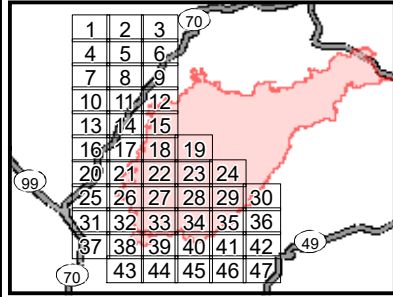


**North Complex  
West Zone  
CA-BTU-010751  
09/25/2020  
IAP Map  
Branch XX  
INDEX**

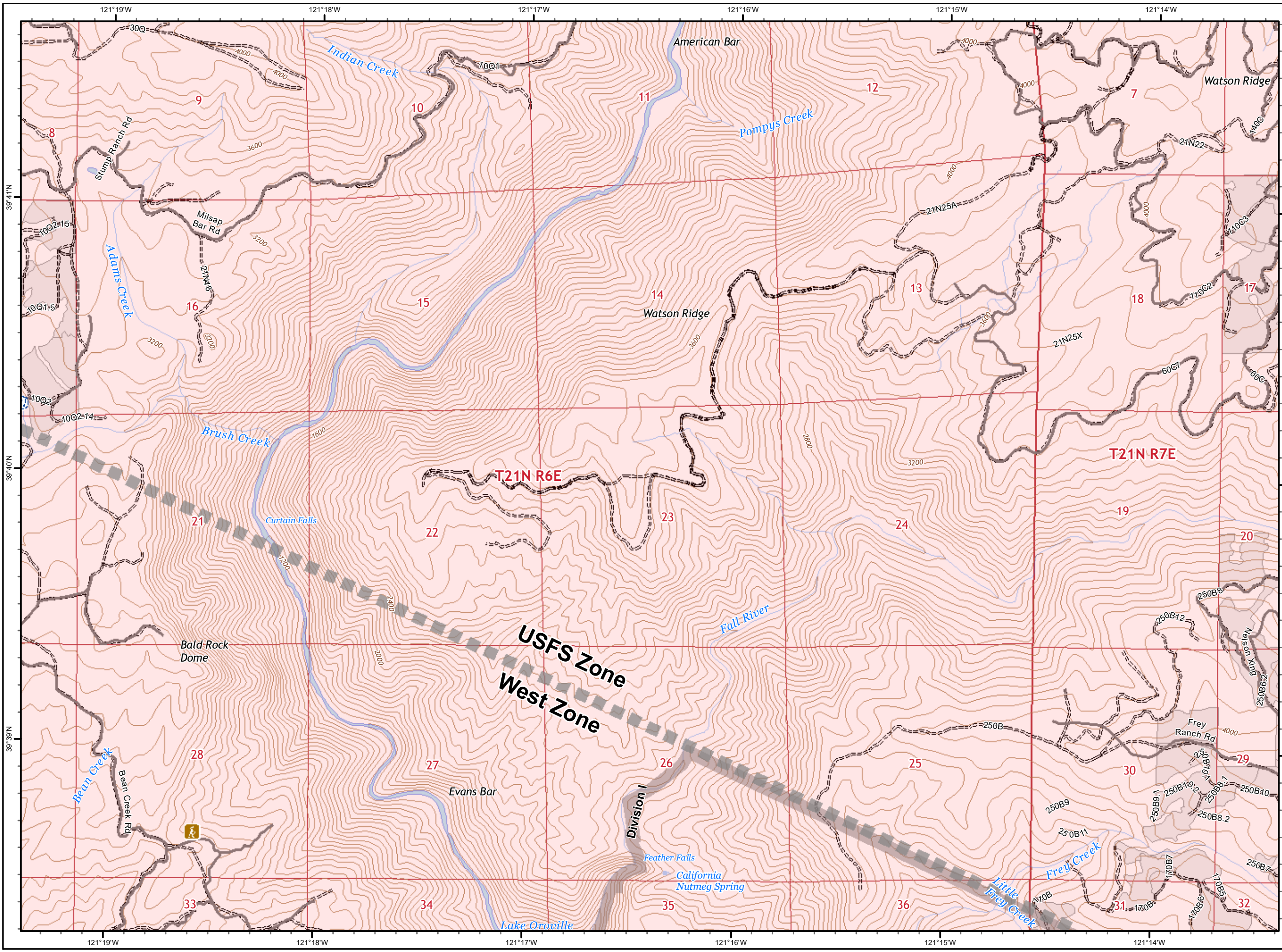


- Division
- Branch
- Zone Break
- Drop Point
- Dip Site
- Staging Area
- Water Source
- Repeater
- Mine
- Environmentally Sensitive Area
- Weather Unit
- Completed Line
- Uncontrolled Fire Edge
- Road as Line
- Completed Hand Line
- Completed Dozer Line
- Masticated Line
- Proposed Dozer Line
- 2018 Dozer Line
- Electric Transmission Line
- SPI Road
- Railroad
- Zone Break Line
- Division Boundaries
- SPI Regeneration Unit

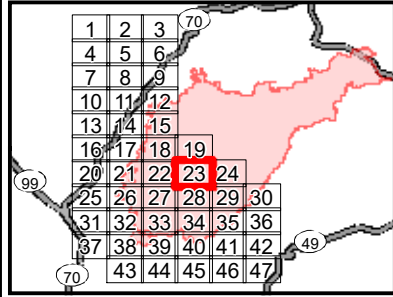
0 2.75 5.5  
Miles

IMT 4 GIS  
9/24/2020 @ 20:29  
NAD83  
Contour Interval = 80 ft





**North Complex  
West Zone  
CA-BTU-010751  
09/25/2020  
IAP Map  
Branch XX  
Page 23**

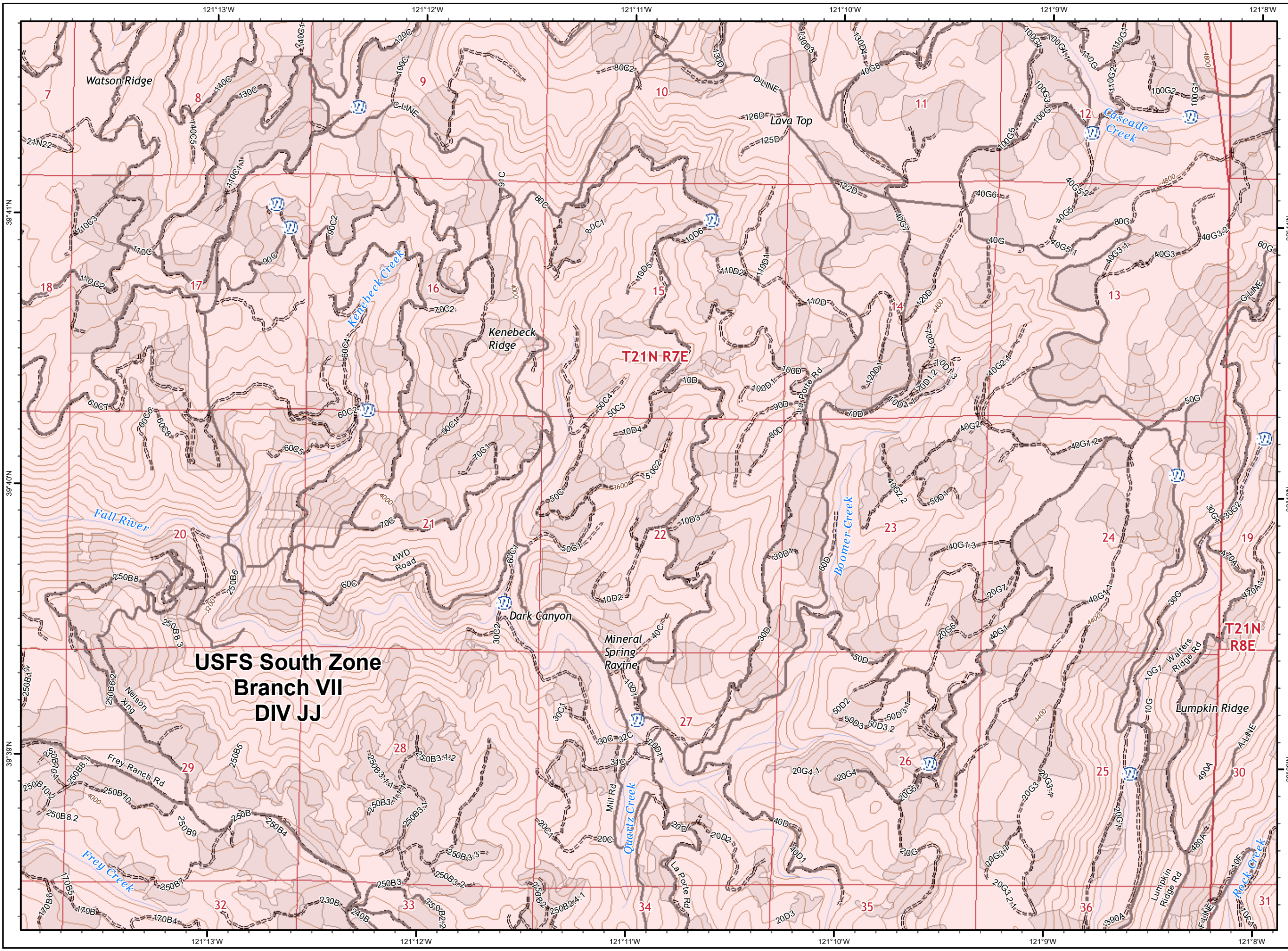


- Division
- Branch
- Zone Break
- Drop Point
- Dip Site
- Staging Area
- Water Source
- Repeater
- Mine
- Environmentally Sensitive Area
- Weather Unit
- Completed Line
- Uncontrolled Fire Edge
- Road as Line
- Completed Hand Line
- Completed Dozer Line
- Masticated Line
- Proposed Dozer Line
- 2018 Dozer Line
- Electric Transmission Line
- SPI Road
- Railroad
- Zone Break Line
- Division Boundaries
- SPI Regeneration Unit

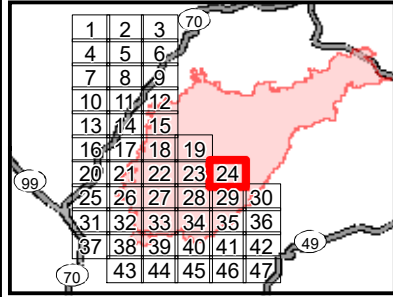
0 0.25 0.5  
Miles

IMT 4 GIS  
9/24/2020 @ 20:30  
NAD83  
Contour Interval = 80 ft





**North Complex  
West Zone  
CA-BTU-010751  
09/25/2020  
IAP Map  
Branch XX  
Page 24**

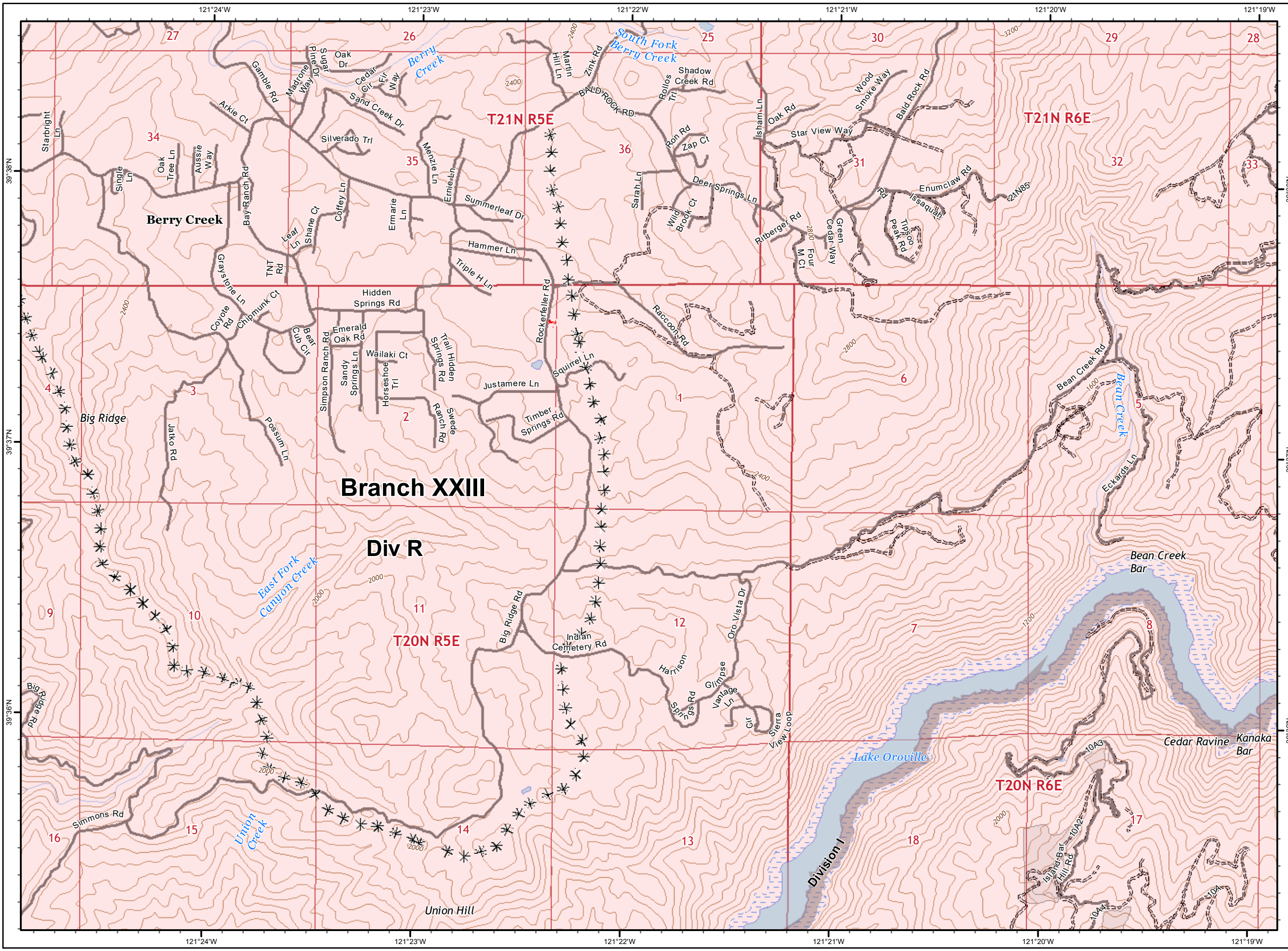


- Division
- Branch
- Zone Break
- Drop Point
- Dip Site
- Staging Area
- Water Source
- Repeater
- Mine
- Environmentally Sensitive Area
- Weather Unit
- Completed Line
- Uncontrolled Fire Edge
- Road as Line
- Completed Hand Line
- Completed Dozer Line
- Masticated Line
- Proposed Dozer Line
- 2018 Dozer Line
- Electric Transmission Line
- SPI Road
- Railroad
- Zone Break Line
- Division Boundaries
- SPI Regeneration Unit

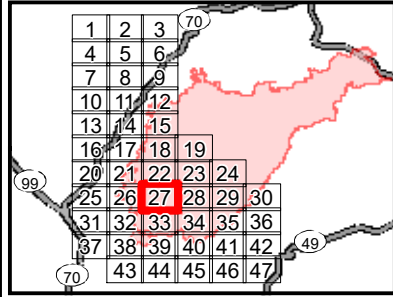
0 0.25 0.5  
Miles

IMT 4 GIS  
9/24/2020 @ 20:30  
NAD83  
Contour Interval = 80 ft





**North Complex**  
**West Zone**  
**CA-BTU-010751**  
**09/25/2020**  
**IAP Map**  
**Branch XX**  
**Page 27**

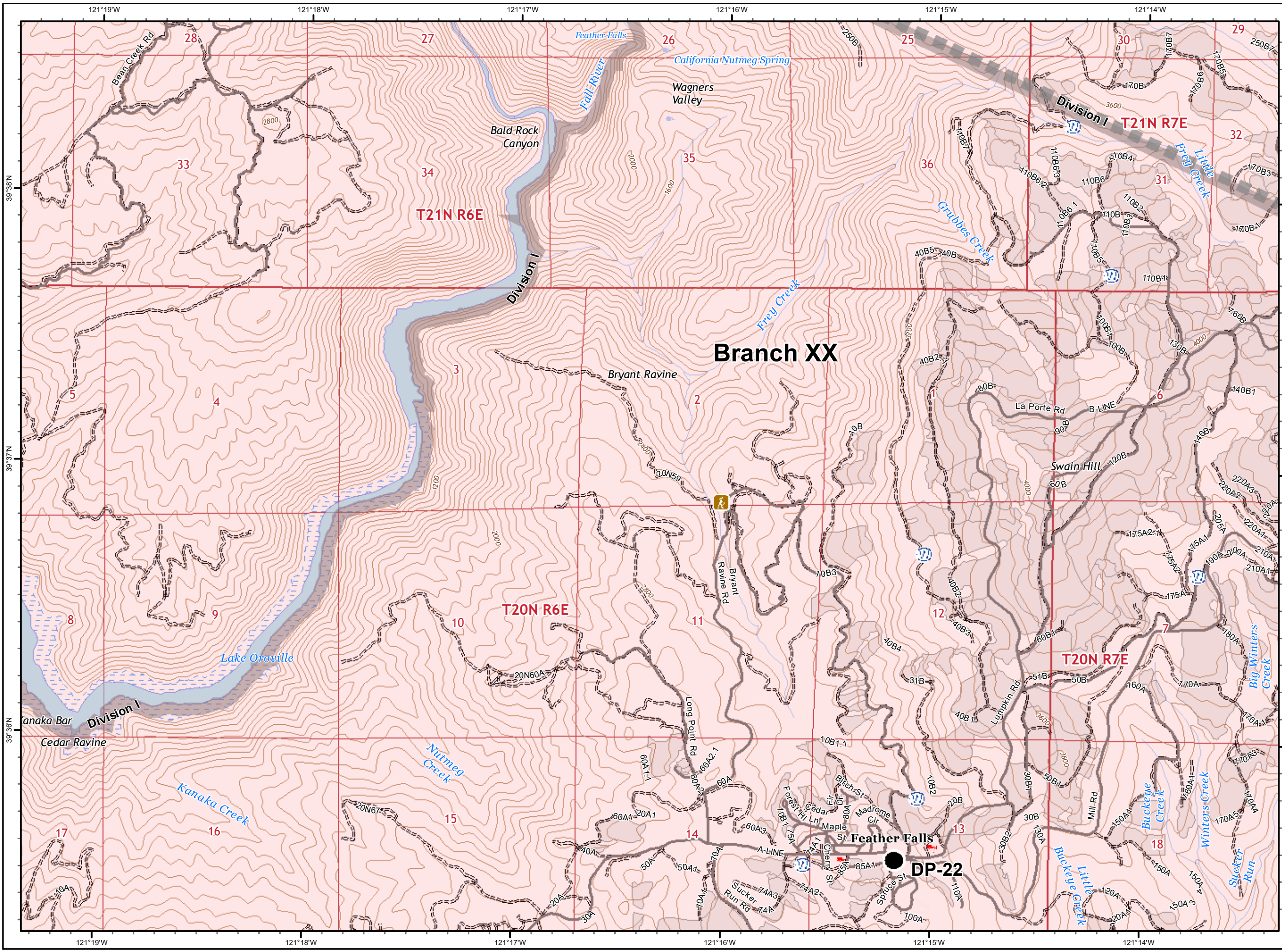


- Division
- Branch
- Zone Break
- Drop Point
- Dip Site
- Staging Area
- Water Source
- Repeater
- Mine
- Environmentally Sensitive Area
- Weather Unit
- Completed Line
- Uncontrolled Fire Edge
- Road as Line
- Completed Hand Line
- Completed Dozer Line
- Masticated Line
- Proposed Dozer Line
- 2018 Dozer Line
- Electric Transmission Line
- SPI Road
- Railroad
- Zone Break Line
- Division Boundaries
- SPI Regeneration Unit

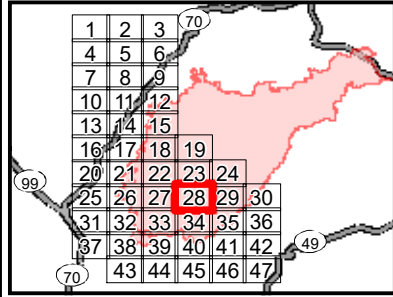
0 0.25 0.5  
Miles

IMT 4 GIS  
9/24/2020 @ 20:30  
NAD83  
Contour Interval = 80 ft





**North Complex  
West Zone  
CA-BTU-010751  
09/25/2020  
IAP Map  
Branch XX  
Page 28**

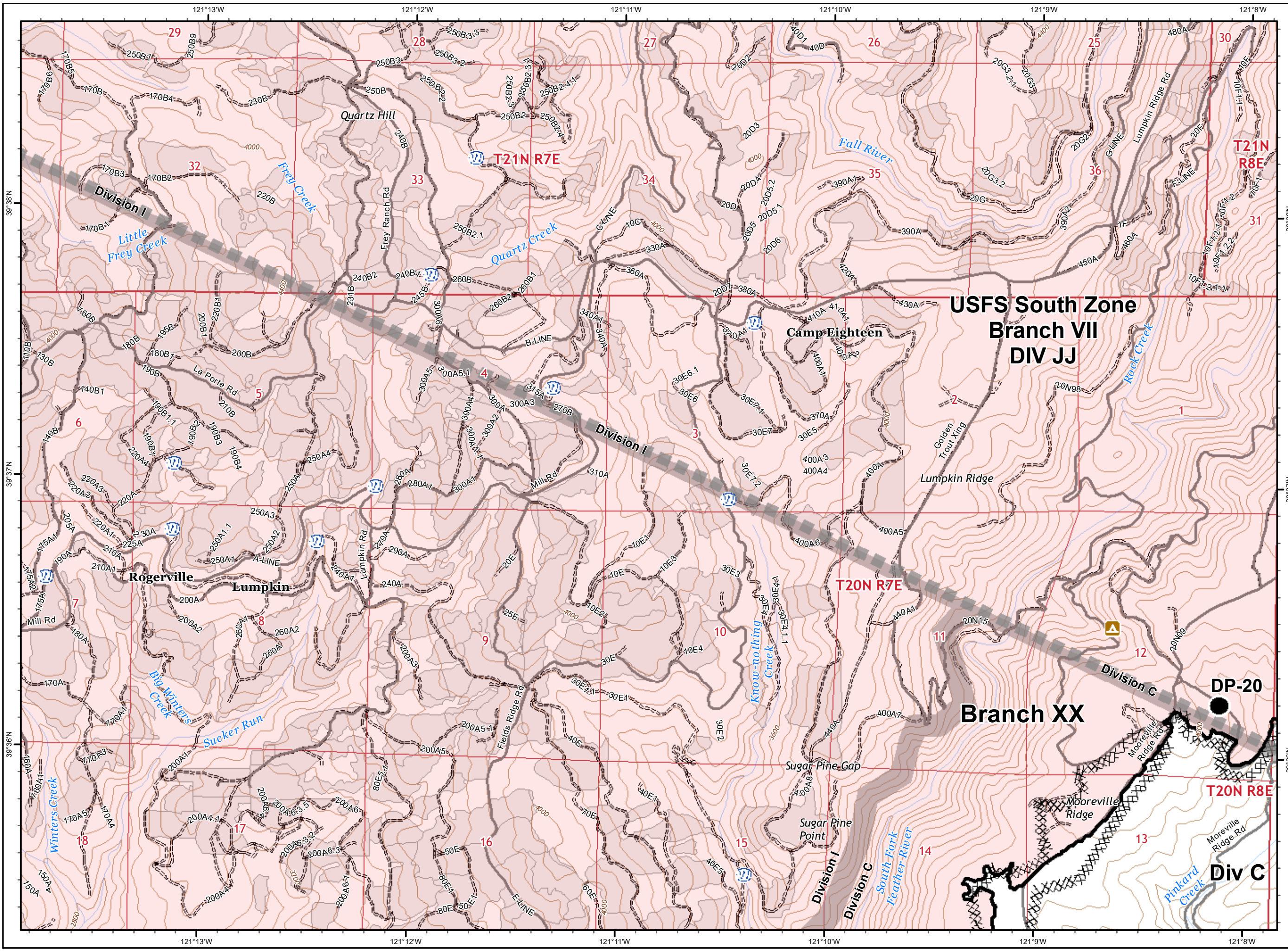


- Division
- Branch
- Zone Break
- Drop Point
- Dip Site
- Staging Area
- Water Source
- Repeater
- Mine
- Environmentally Sensitive Area
- Weather Unit
- Completed Line
- Uncontrolled Fire Edge
- Road as Line
- Completed Hand Line
- Completed Dozer Line
- Masticated Line
- Proposed Dozer Line
- 2018 Dozer Line
- Electric Transmission Line
- SPI Road
- Railroad
- Zone Break Line
- Division Boundaries
- SPI Regeneration Unit

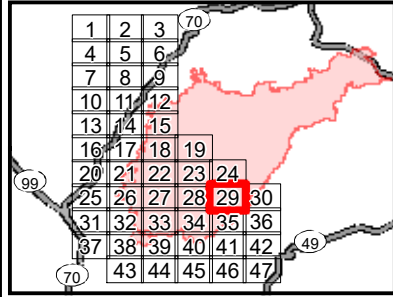
0 0.25 0.5  
Miles

IMT 4 GIS  
9/24/2020 @ 20:31  
NAD83  
Contour Interval = 80 ft





**North Complex**  
**West Zone**  
 CA-BTU-010751  
 09/25/2020  
 IAP Map  
 Branch XX  
 Page 29

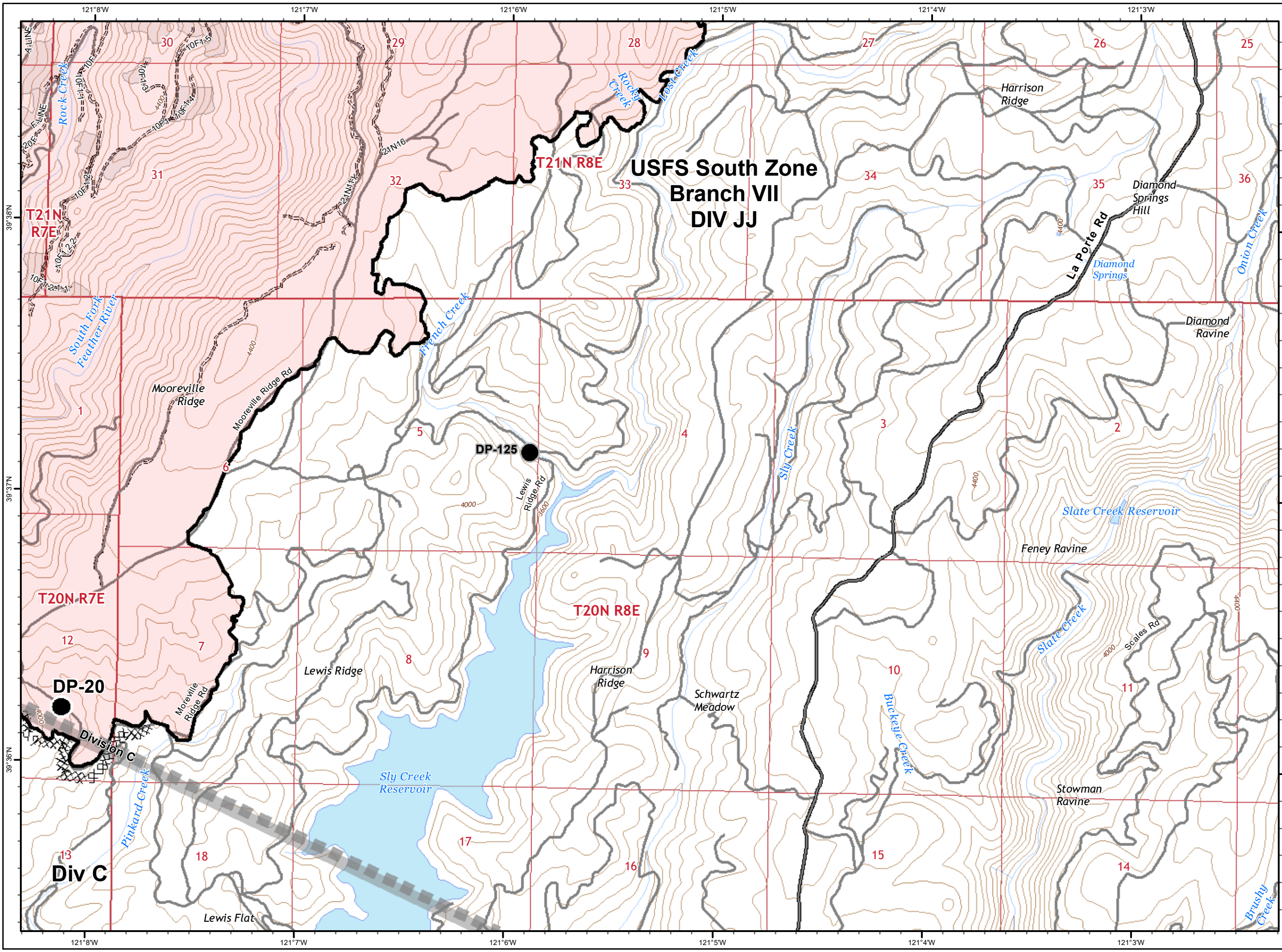


- Division
- Branch
- Zone Break
- Drop Point
- Dip Site
- Staging Area
- Water Source
- Repeater
- Mine
- Environmentally Sensitive Area
- Weather Unit
- Completed Line
- Uncontrolled Fire Edge
- Road as Line
- Completed Hand Line
- Completed Dozer Line
- Masticated Line
- Proposed Dozer Line
- 2018 Dozer Line
- Electric Transmission Line
- SPI Road
- Railroad
- Zone Break Line
- Division Boundaries
- SPI Regeneration Unit

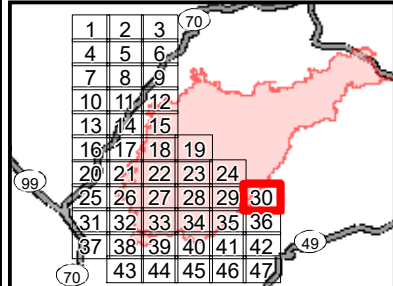
0 0.25 0.5  
 Miles

IMT 4 GIS  
 9/24/2020 @ 20:31  
 NAD83  
 Contour Interval = 80 ft





**North Complex  
West Zone**  
CA-BTU-010751  
09/25/2020  
IAP Map  
Branch XX  
Page 30

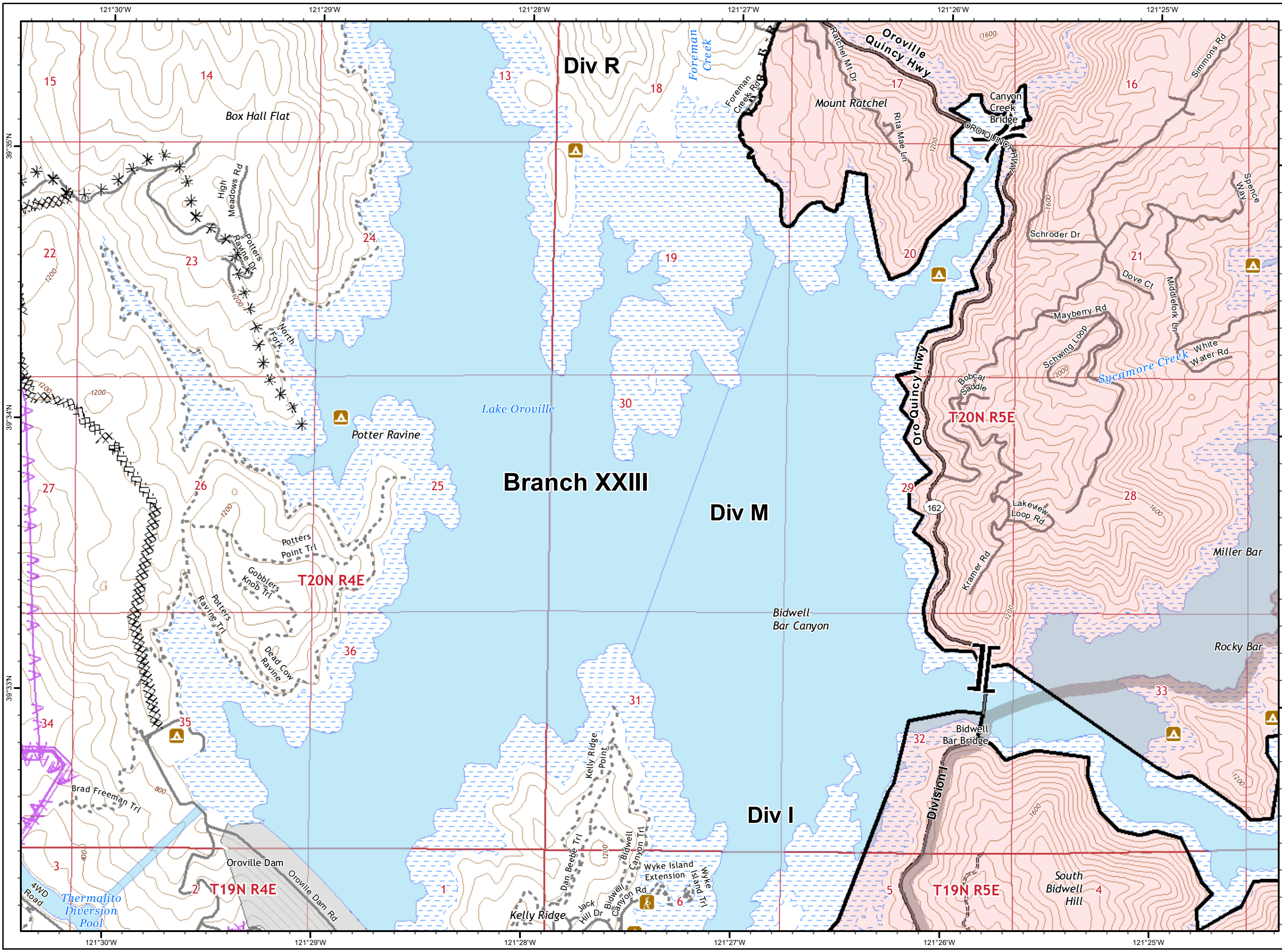


- Division
- Branch
- Zone Break
- Drop Point
- Dip Site
- Staging Area
- Water Source
- Repeater
- Mine
- Environmentally Sensitive Area
- Weather Unit
- Completed Line
- Uncontrolled Fire Edge
- Road as Line
- Completed Hand Line
- Completed Dozer Line
- Masticated Line
- Proposed Dozer Line
- 2018 Dozer Line
- Electric Transmission Line
- SPI Road
- Railroad
- Zone Break Line
- Division Boundaries
- SPI Regeneration Unit

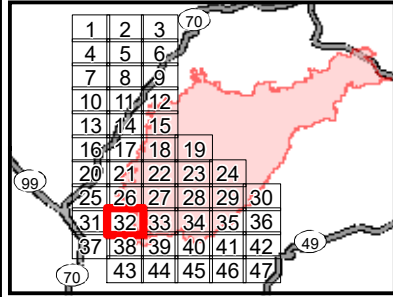
0 0.25 0.5  
Miles

IMT 4 GIS  
9/24/2020 @ 20:31  
NAD83  
Contour Interval = 80 ft





**North Complex  
West Zone**  
**CA-BTU-010751**  
**09/25/2020**  
**IAP Map**  
**Branch XX**  
**Page 32**

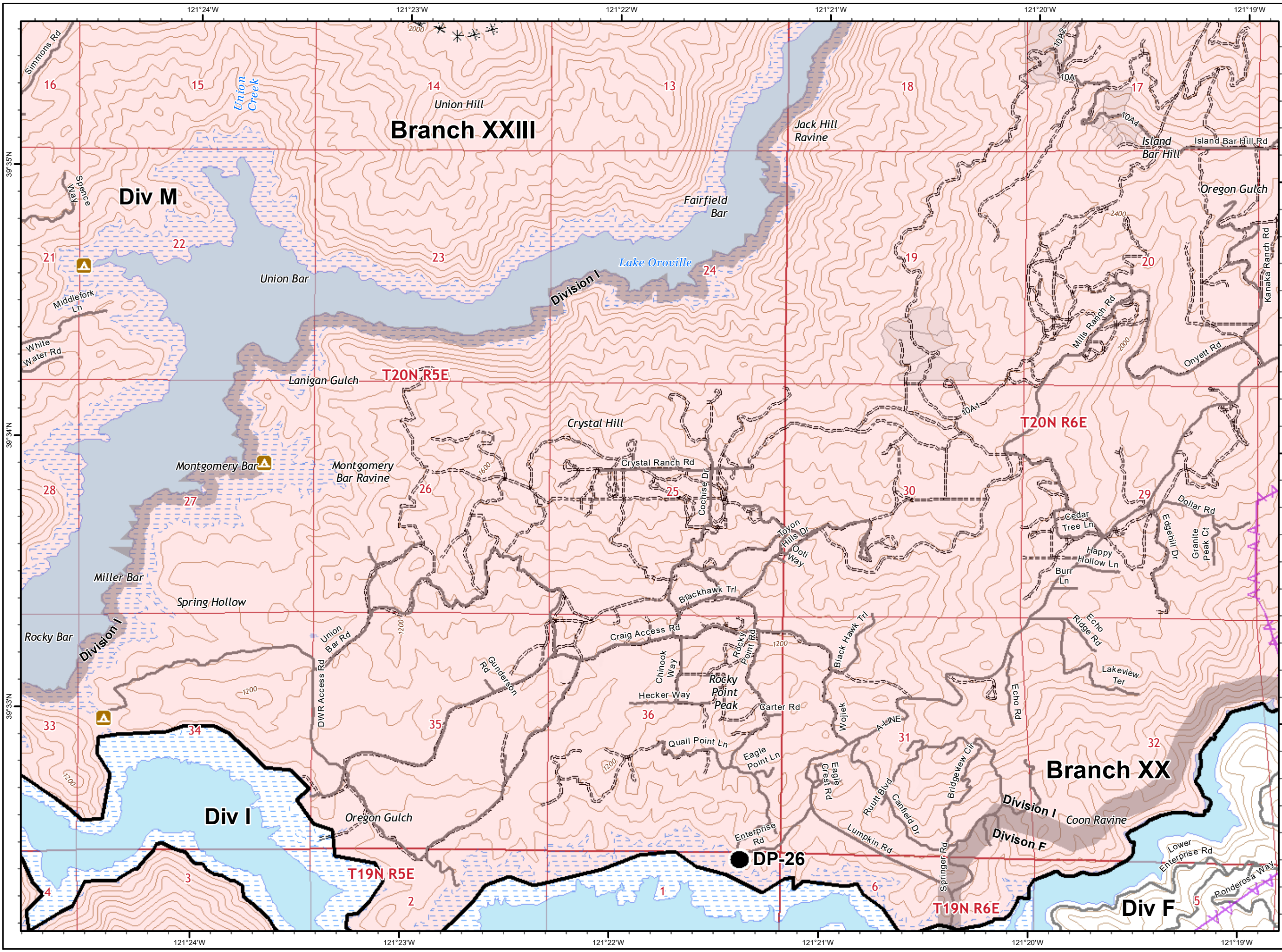


- Division
- Branch
- Zone Break
- Drop Point
- Dip Site
- Staging Area
- Water Source
- Repeater
- Mine
- Environmentally Sensitive Area
- Weather Unit
- Completed Line
- Uncontrolled Fire Edge
- Road as Line
- Completed Hand Line
- Completed Dozer Line
- Masticated Line
- Proposed Dozer Line
- 2018 Dozer Line
- Electric Transmission Line
- SPI Road
- Railroad
- Zone Break Line
- Division Boundaries
- SPI Regeneration Unit

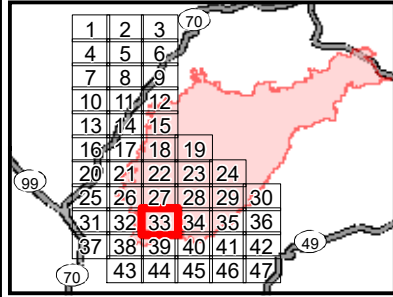
0 0.25 0.5  
Miles

IMT 4 GIS  
 9/24/2020 @ 20:31  
 NAD83  
 Contour Interval = 80 ft





**North Complex  
West Zone  
CA-BTU-010751  
09/25/2020  
IAP Map  
Branch XX  
Page 33**

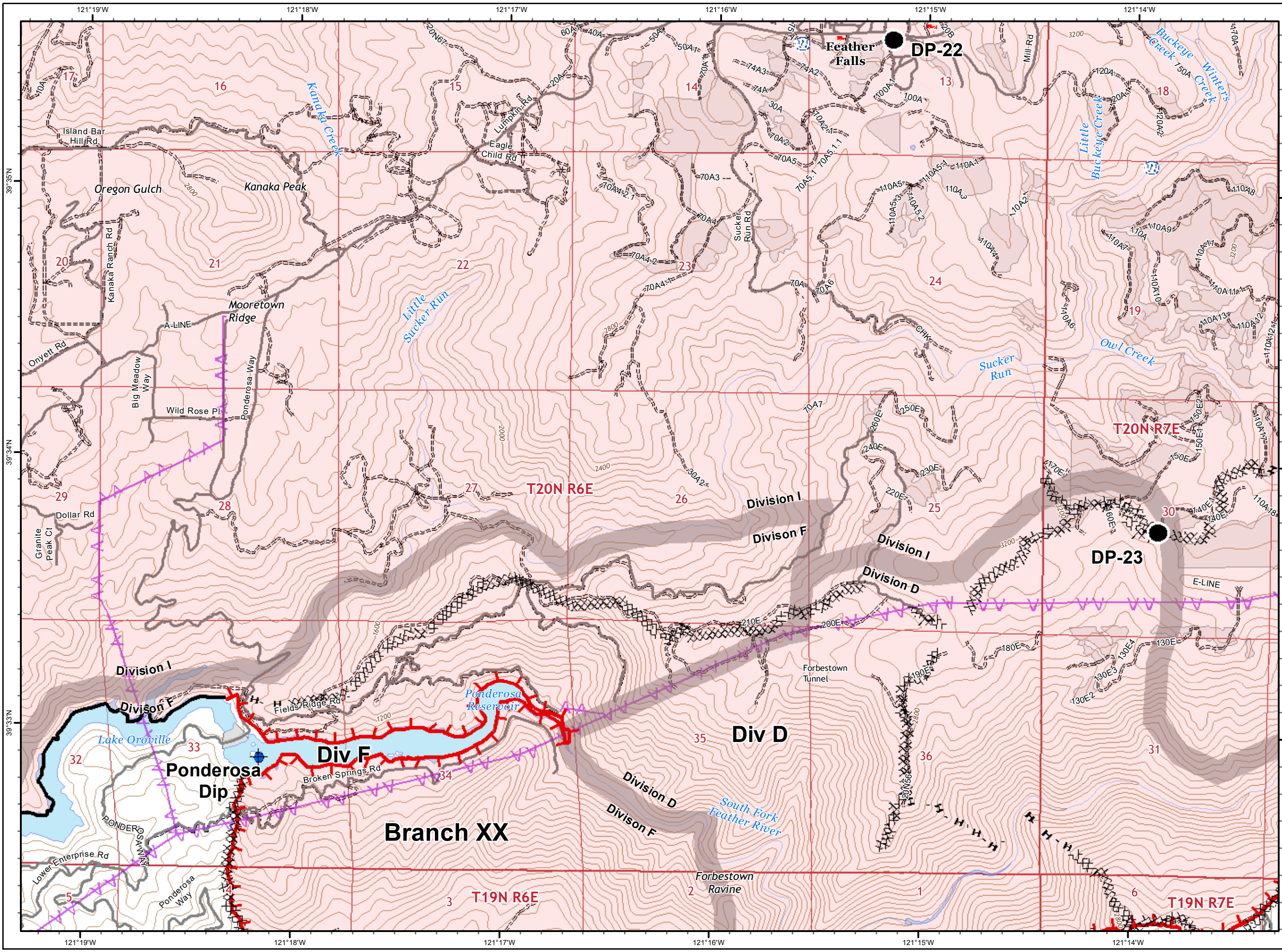


- Division
- Branch
- Zone Break
- Drop Point
- Dip Site
- Staging Area
- Water Source
- Repeater
- Mine
- Environmentally Sensitive Area
- Weather Unit
- Completed Line
- Uncontrolled Fire Edge
- Road as Line
- Completed Hand Line
- Completed Dozer Line
- Masticated Line
- Proposed Dozer Line
- 2018 Dozer Line
- Electric Transmission Line
- SPI Road
- Railroad
- Zone Break Line
- Division Boundaries
- SPI Regeneration Unit

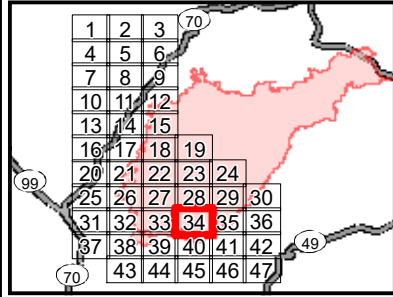
0 0.25 0.5  
Miles

IMT 4 GIS  
9/24/2020 @ 20:32  
NAD83  
Contour Interval = 80 ft





**North Complex  
West Zone  
CA-BTU-010751  
09/25/2020  
IAP Map  
Branch XX  
Page 34**

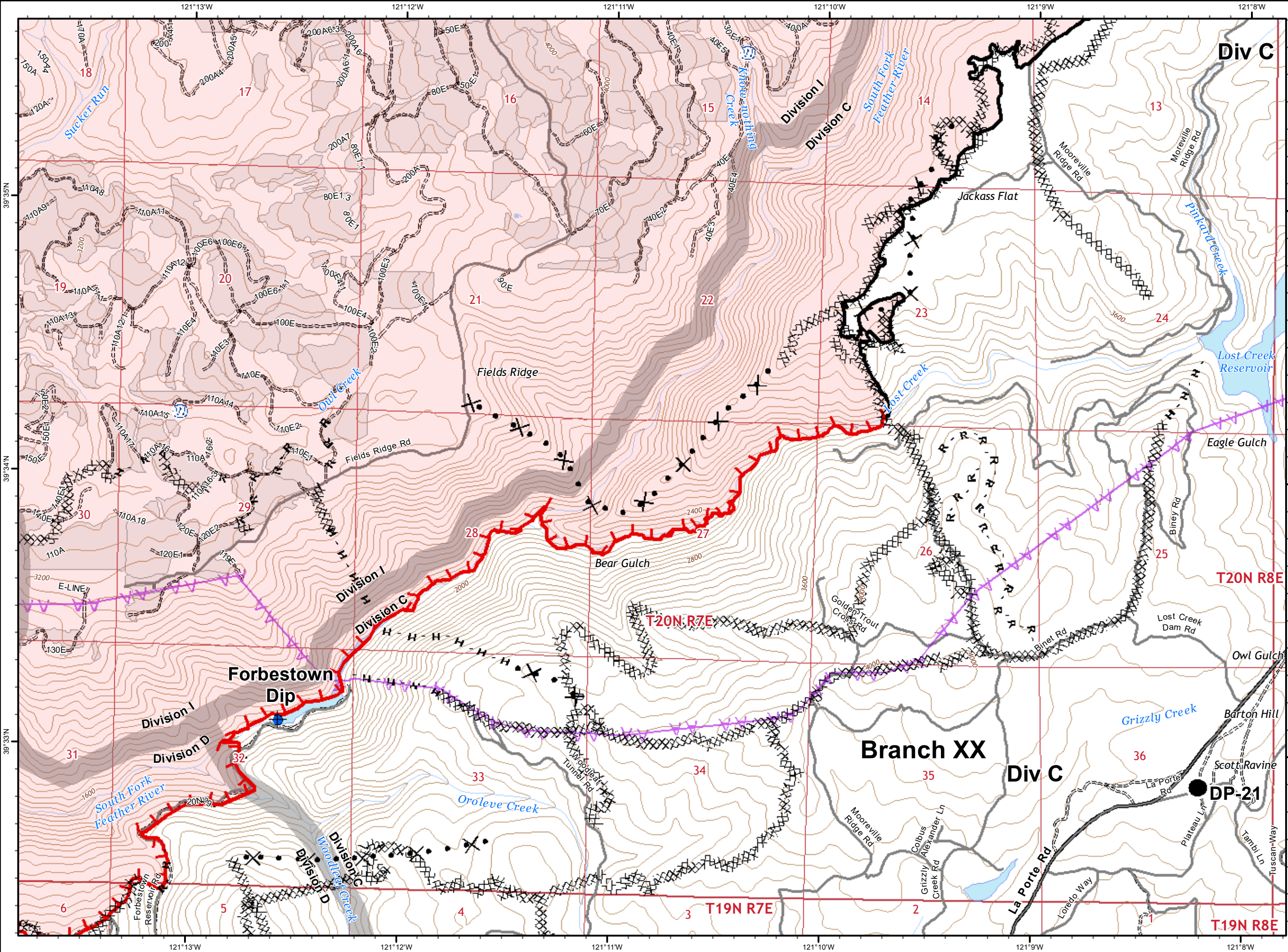


- Division
- Branch
- Zone Break
- Drop Point
- Dip Site
- Staging Area
- Water Source
- Repeater
- Mine
- Environmentally Sensitive Area
- Weather Unit
- Completed Line
- Uncontrolled Fire Edge
- Road as Line
- Completed Hand Line
- Completed Dozer Line
- Masticated Line
- Proposed Dozer Line
- 2018 Dozer Line
- Electric Transmission Line
- SPI Road
- Railroad
- Zone Break Line
- Division Boundaries
- SPI Regeneration Unit

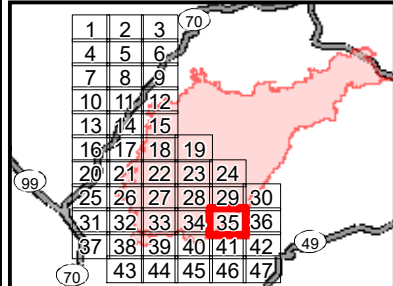
0 0.25 0.5  
Miles

IMT 4 GIS  
9/24/2020 @ 20:32  
NAD83  
Contour Interval = 80 ft





**North Complex  
West Zone**  
**CA-BTU-010751**  
**09/25/2020**  
**IAP Map**  
**Branch XX**  
**Page 35**

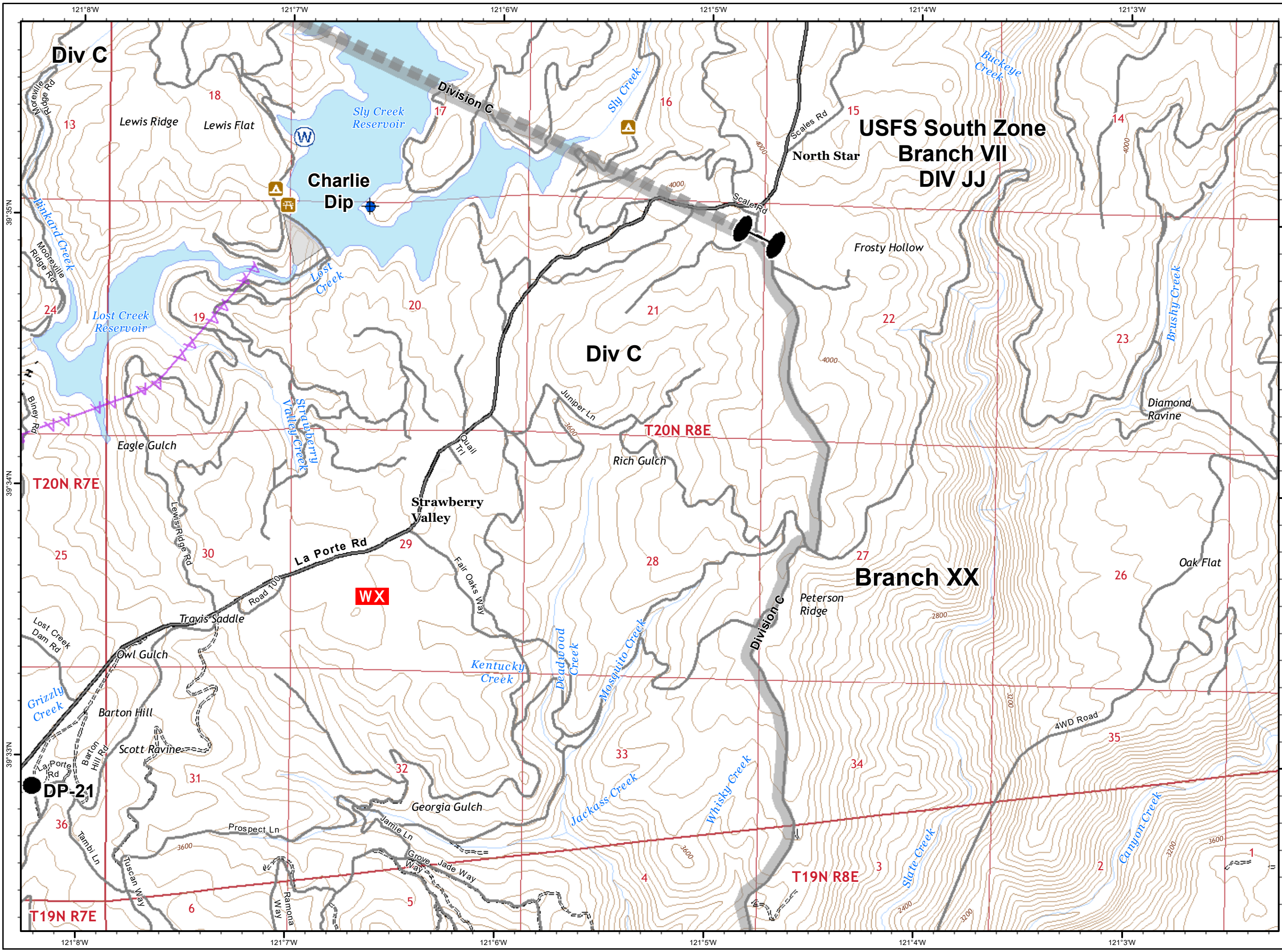


- Division
- Branch
- Zone Break
- Drop Point
- Dip Site
- Staging Area
- Water Source
- Repeater
- Mine
- Environmentally Sensitive Area
- Weather Unit
- Completed Line
- Uncontrolled Fire Edge
- Road as Line
- Completed Hand Line
- Completed Dozer Line
- Masticated Line
- Proposed Dozer Line
- 2018 Dozer Line
- Electric Transmission Line
- SPI Road
- Railroad
- Zone Break Line
- Division Boundaries
- SPI Regeneration Unit

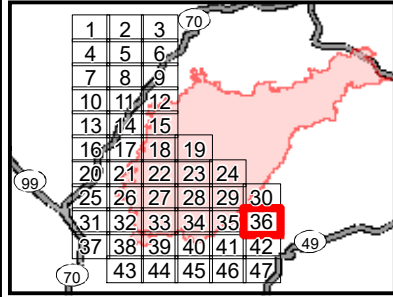
0 0.25 0.5  
Miles

IMT 4 GIS  
 9/24/2020 @ 20:32  
 NAD83  
 Contour Interval = 80 ft





**North Complex**  
**West Zone**  
**CA-BTU-010751**  
**09/25/2020**  
**IAP Map**  
**Branch XX**  
**Page 36**



- Division
- Branch
- Zone Break
- Drop Point
- Dip Site
- Staging Area
- Water Source
- Repeater
- Mine
- Environmentally Sensitive Area
- Weather Unit
- Completed Line
- Uncontrolled Fire Edge
- Road as Line
- Completed Hand Line
- Completed Dozer Line
- Masticated Line
- Proposed Dozer Line
- 2018 Dozer Line
- Electric Transmission Line
- SPI Road
- Railroad
- Zone Break Line
- Division Boundaries
- SPI Regeneration Unit

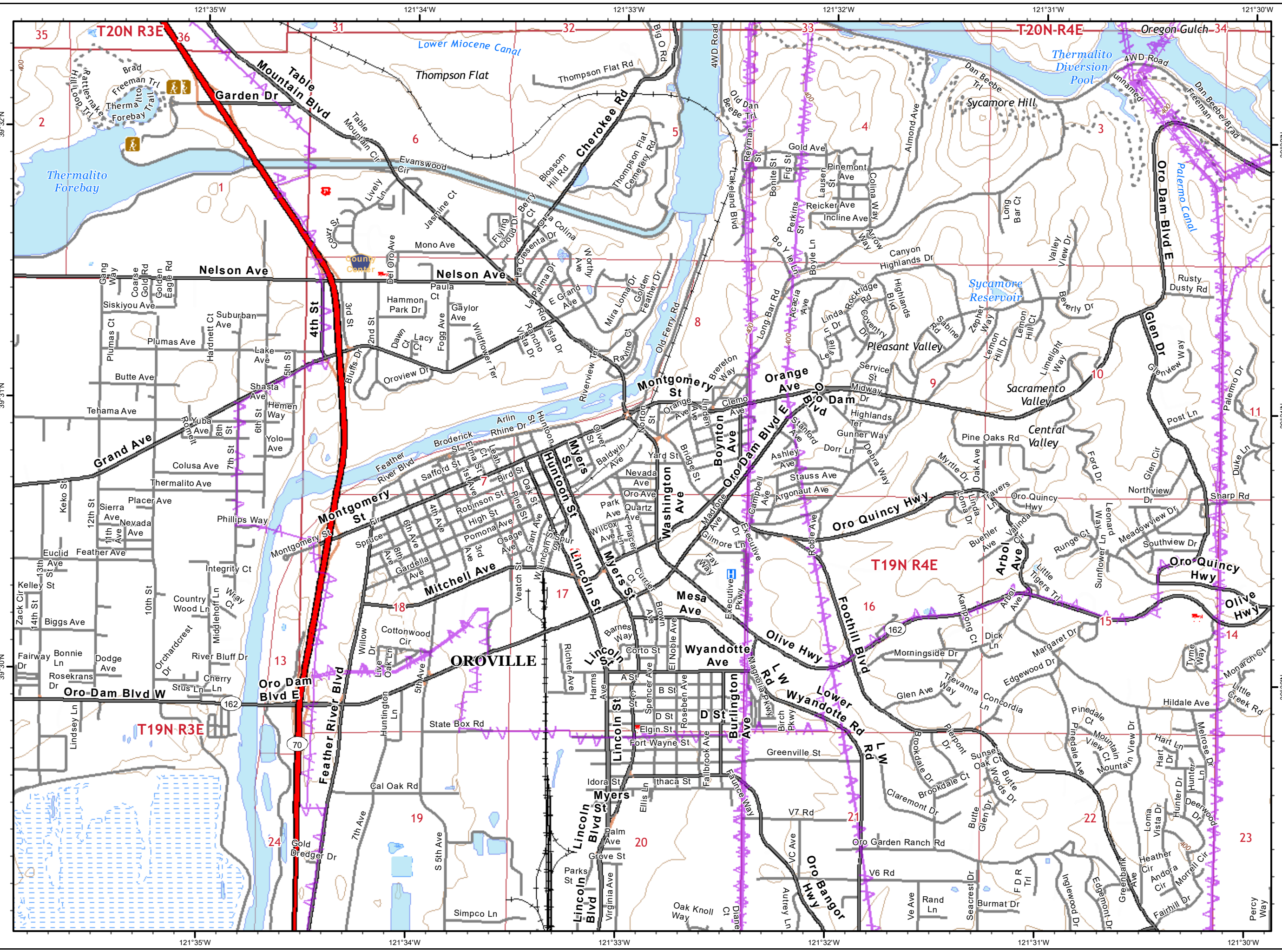
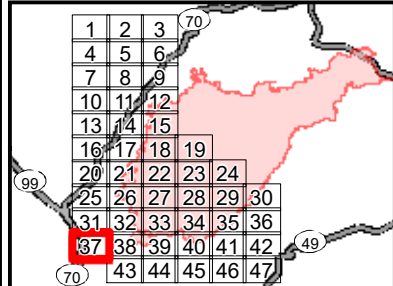
0 0.25 0.5  
 Miles

IMT 4 GIS  
 9/24/2020 @ 20:33  
 NAD83  
 Contour Interval = 80 ft





**North Complex**  
**West Zone**  
**CA-BTU-010751**  
**09/25/2020**  
**IAP Map**  
**Branch XX**  
**Page 37**

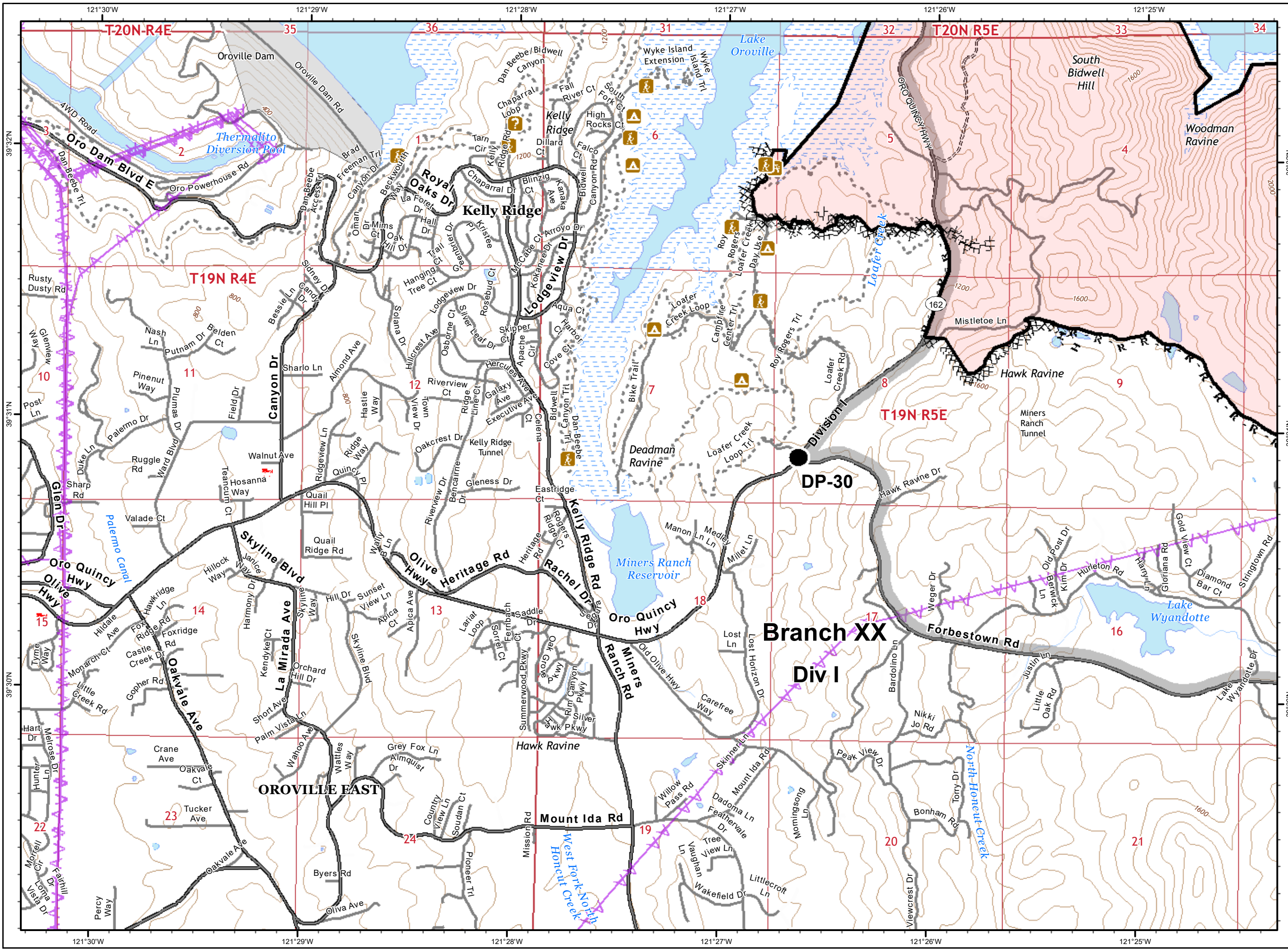


- Division
- Branch
- Zone Break
- Drop Point
- Dip Site
- Staging Area
- Water Source
- Repeater
- Mine
- Environmentally Sensitive Area
- Weather Unit
- Completed Line
- Uncontrolled Fire Edge
- Road as Line
- Completed Hand Line
- Completed Dozer Line
- Masticated Line
- Proposed Dozer Line
- 2018 Dozer Line
- Electric Transmission Line
- SPI Road
- Railroad
- Zone Break Line
- Division Boundaries
- SPI Regeneration Unit

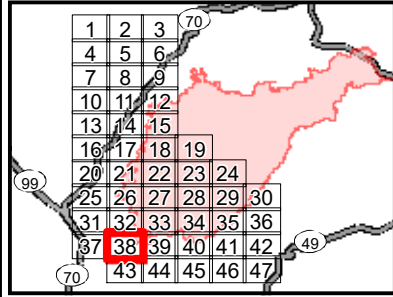
0 0.25 0.5  
 Miles

IMT 4 GIS  
 9/24/2020 @ 20:33  
 NAD83  
 Contour Interval = 80 ft





**North Complex  
West Zone  
CA-BTU-010751  
09/25/2020  
IAP Map  
Branch XX  
Page 38**

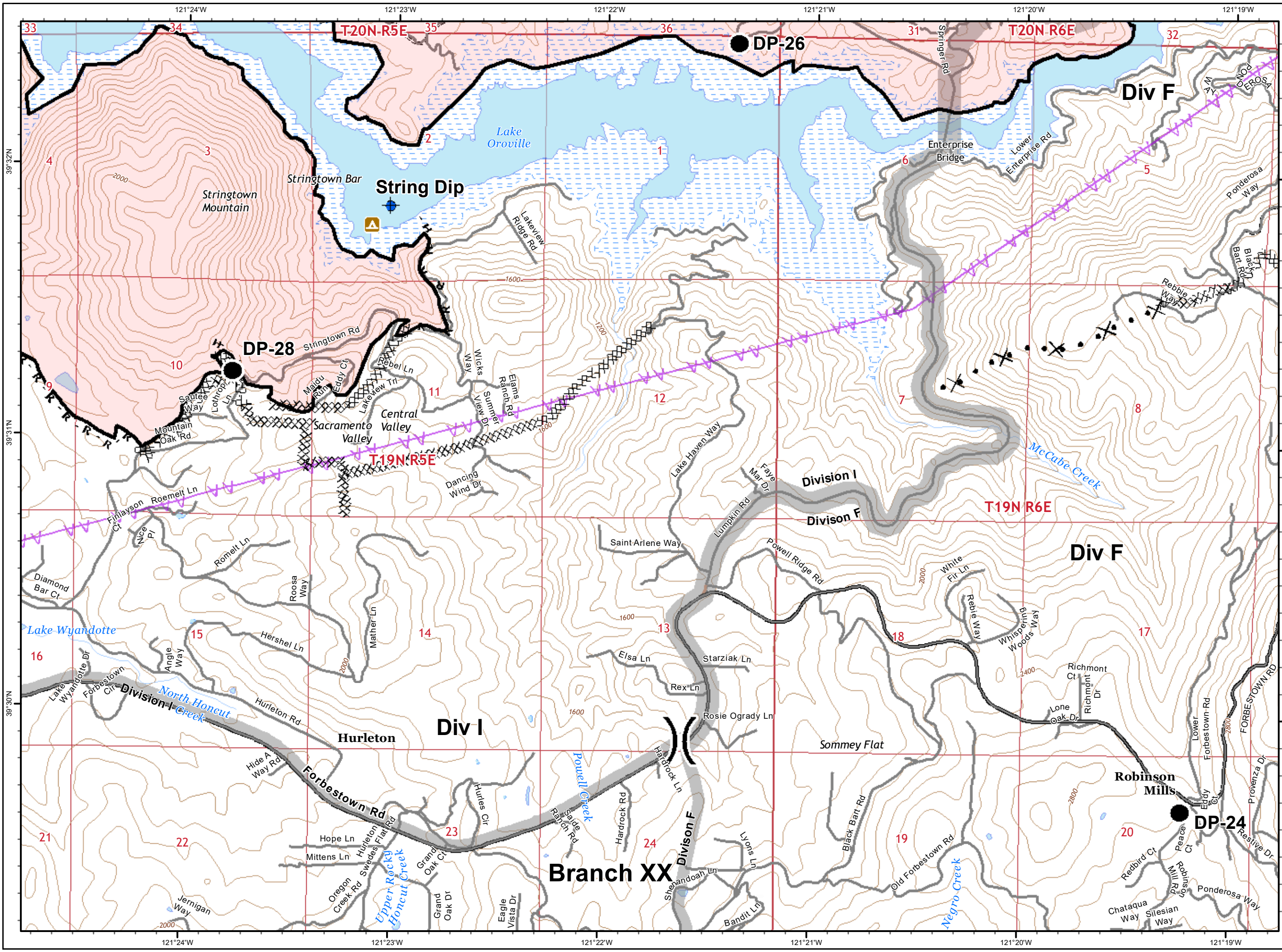


- Division
- Branch
- Zone Break
- Drop Point
- Dip Site
- Staging Area
- Water Source
- Repeater
- Mine
- Environmentally Sensitive Area
- Weather Unit
- Completed Line
- Uncontrolled Fire Edge
- Road as Line
- Completed Hand Line
- Completed Dozer Line
- Masticated Line
- Proposed Dozer Line
- 2018 Dozer Line
- Electric Transmission Line
- SPI Road
- Railroad
- Zone Break Line
- Division Boundaries
- SPI Regeneration Unit

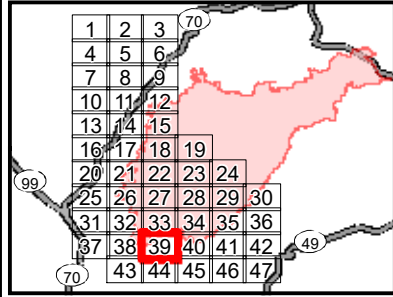
0 0.25 0.5  
Miles

IMT 4 GIS  
9/24/2020 @ 20:33  
NAD83  
Contour Interval = 80 ft





**North Complex  
West Zone  
CA-BTU-010751  
09/25/2020  
IAP Map  
Branch XX  
Page 39**

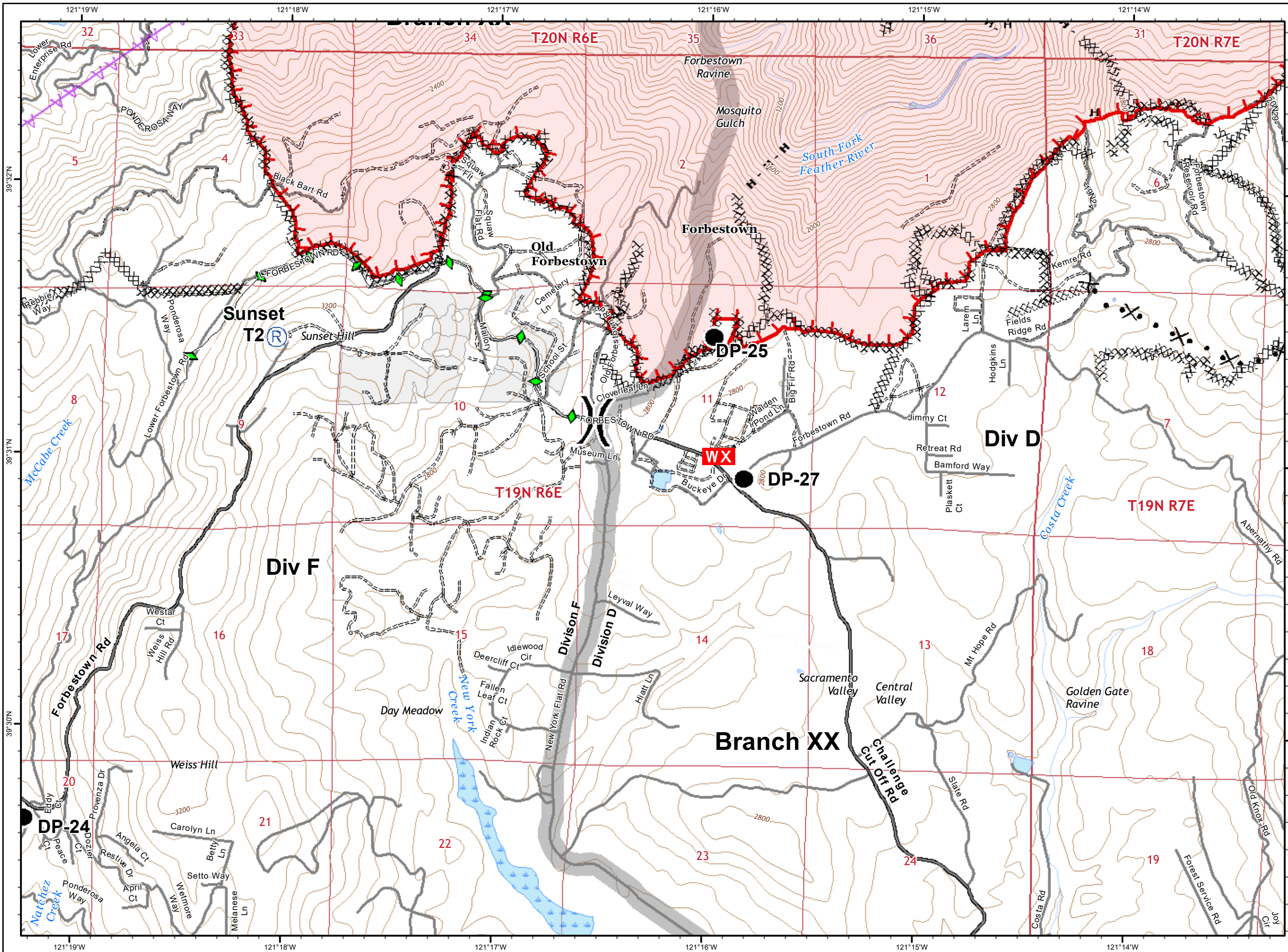


- Division
- Branch
- Zone Break
- Drop Point
- Dip Site
- Staging Area
- Water Source
- Repeater
- Mine
- Environmentally Sensitive Area
- Weather Unit
- Completed Line
- Uncontrolled Fire Edge
- Road as Line
- Completed Hand Line
- Completed Dozer Line
- Masticated Line
- Proposed Dozer Line
- 2018 Dozer Line
- Electric Transmission Line
- SPI Road
- Railroad
- Zone Break Line
- Division Boundaries
- SPI Regeneration Unit

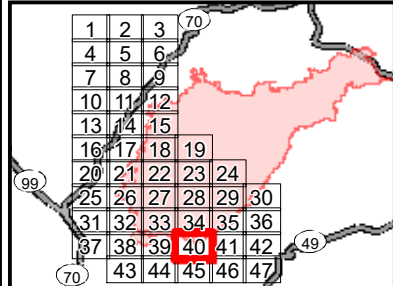
0 0.25 0.5  
Miles

IMT 4 GIS  
9/24/2020 @ 20:34  
NAD83  
Contour Interval = 80 ft





**North Complex  
West Zone  
CA-BTU-010751  
09/25/2020  
IAP Map  
Branch XX  
Page 40**



- Division
- Branch
- Zone Break
- Drop Point
- Dip Site
- Staging Area
- Water Source
- Repeater
- Mine
- Environmentally Sensitive Area
- Weather Unit
- Completed Line
- Uncontrolled Fire Edge
- Road as Line
- Completed Hand Line
- Completed Dozer Line
- Masticated Line
- Proposed Dozer Line
- 2018 Dozer Line
- Electric Transmission Line
- SPI Road
- Railroad
- Zone Break Line
- Division Boundaries
- SPI Regeneration Unit

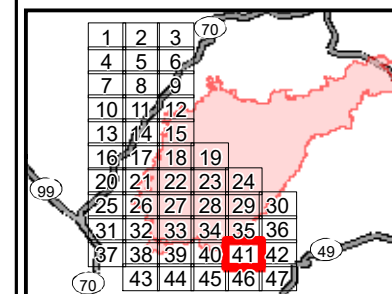
0 0.25 0.5  
Miles

IMT 4 GIS  
9/24/2020 @ 20:34  
NAD83  
Contour Interval = 80 ft

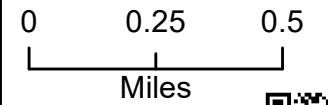




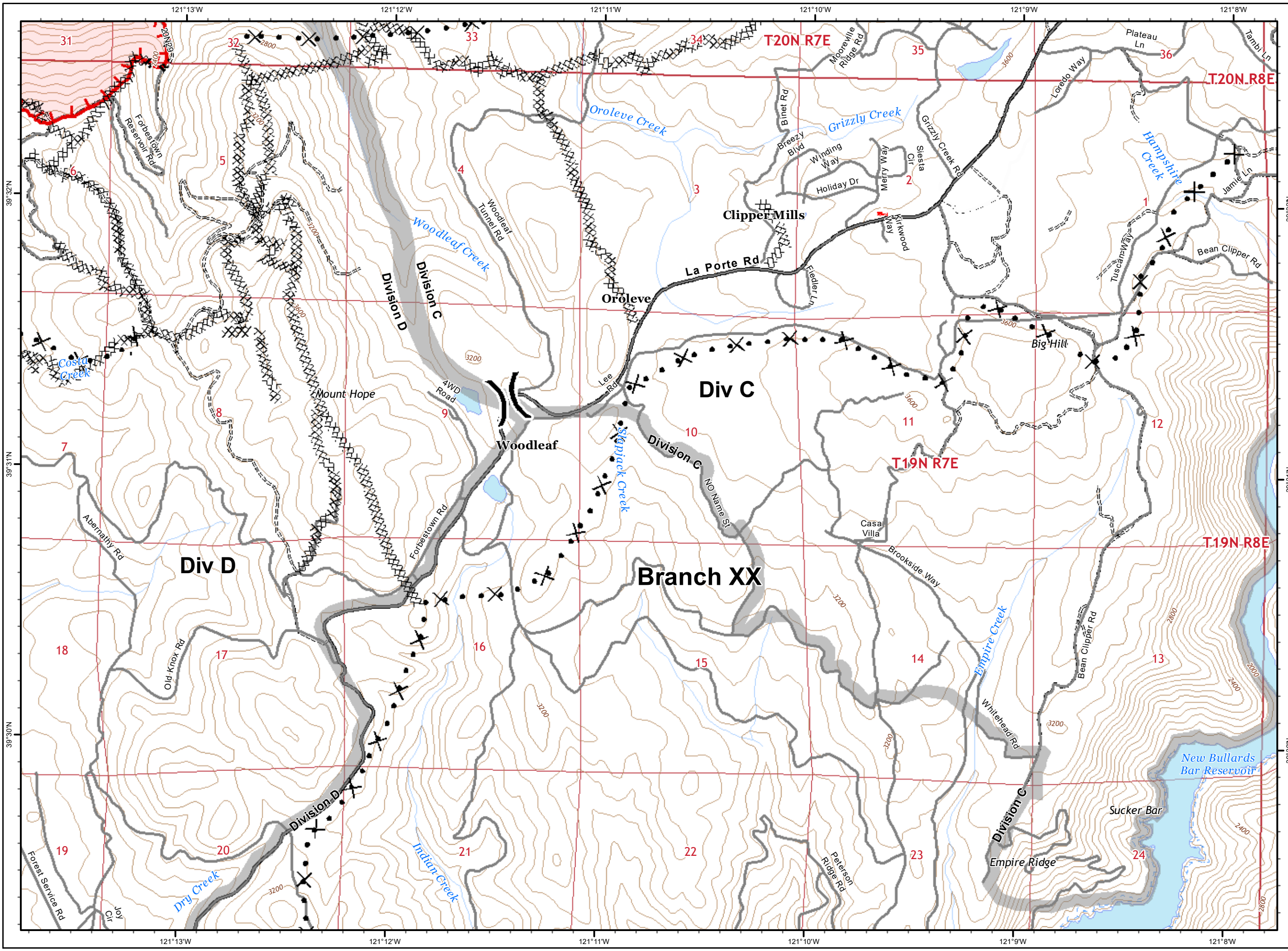
**North Complex  
West Zone  
CA-BTU-010751  
09/25/2020  
IAP Map  
Branch XX  
Page 41**



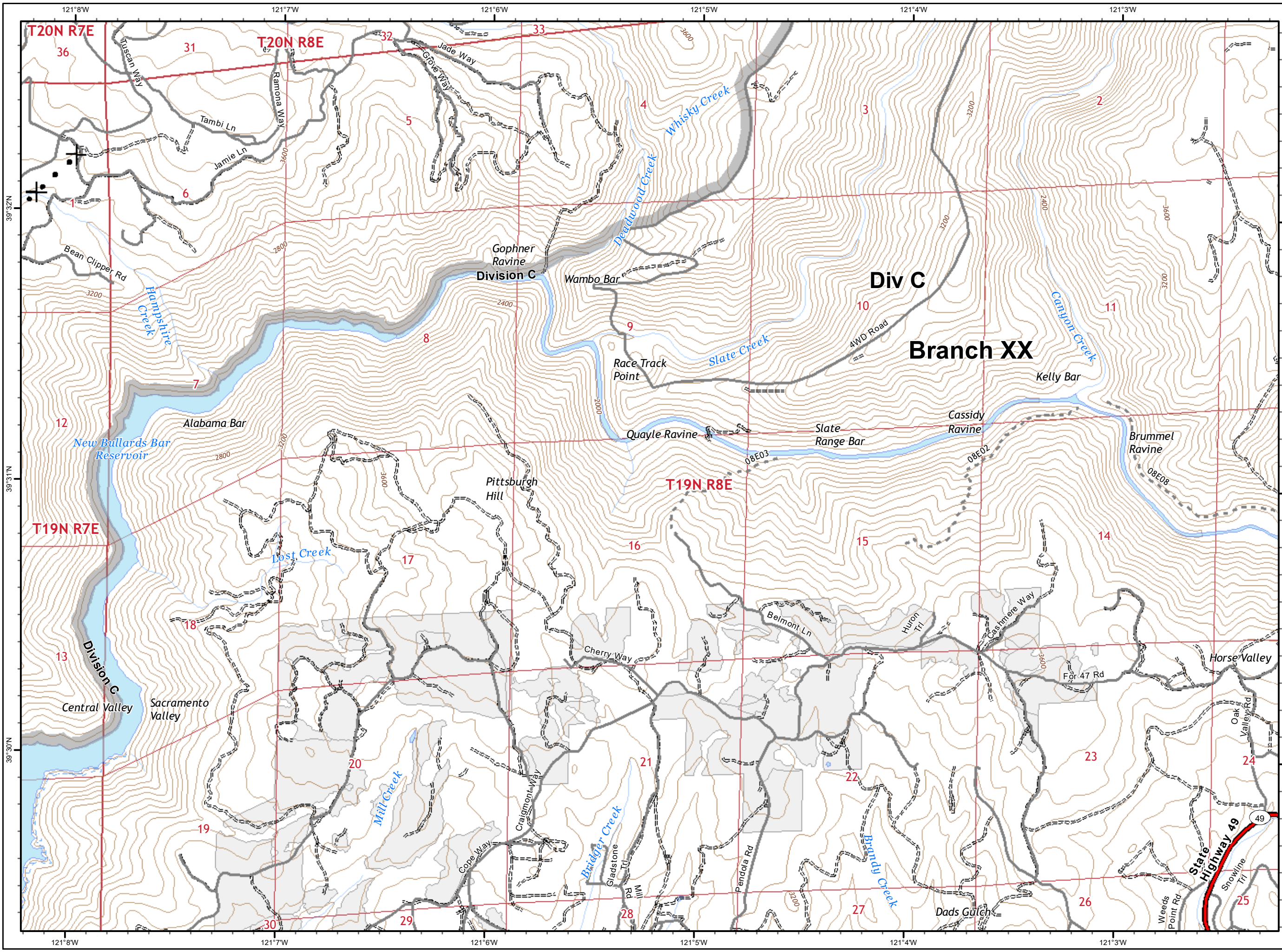
- Division
- Branch
- Zone Break
- Drop Point
- Dip Site
- Staging Area
- Water Source
- Repeater
- Mine
- Environmentally Sensitive Area
- Weather Unit
- Completed Line
- Uncontrolled Fire Edge
- Road as Line
- Completed Hand Line
- Completed Dozer Line
- Masticated Line
- Proposed Dozer Line
- 2018 Dozer Line
- Electric Transmission Line
- SPI Road
- Railroad
- Zone Break Line
- Division Boundaries
- SPI Regeneration Unit



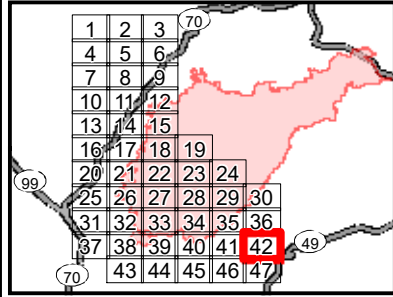
IMT 4 GIS  
9/24/2020 @ 20:34  
NAD83  
Contour Interval = 80 ft







**North Complex  
West Zone  
CA-BTU-010751  
09/25/2020  
IAP Map  
Branch XX  
Page 42**



- Division
- Branch
- Zone Break
- Drop Point
- Dip Site
- Staging Area
- Water Source
- Repeater
- Mine
- Environmentally Sensitive Area
- Weather Unit
- Completed Line
- Uncontrolled Fire Edge
- Road as Line
- Completed Hand Line
- Completed Dozer Line
- Masticated Line
- Proposed Dozer Line
- 2018 Dozer Line
- Electric Transmission Line
- SPI Road
- Railroad
- Zone Break Line
- Division Boundaries
- SPI Regeneration Unit

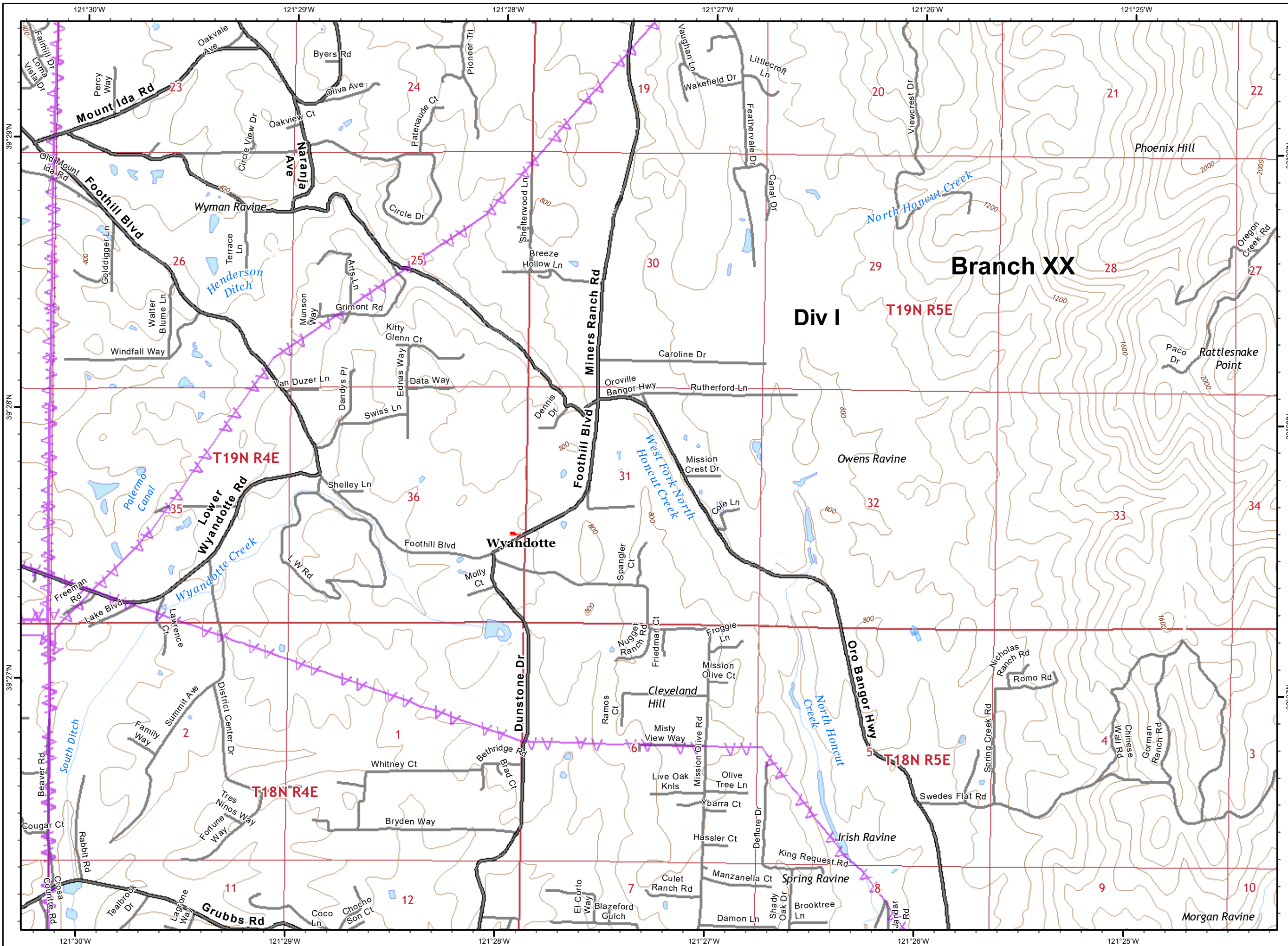
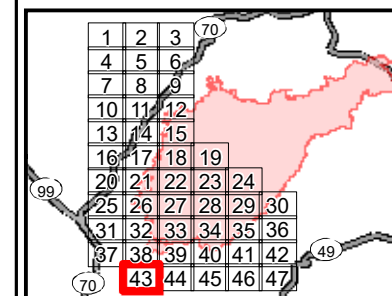
0 0.25 0.5  
Miles

IMT 4 GIS  
9/24/2020 @ 20:34  
NAD83  
Contour Interval = 80 ft





**North Complex**  
**West Zone**  
**CA-BTU-010751**  
**09/25/2020**  
**IAP Map**  
**Branch XX**  
**Page 43**

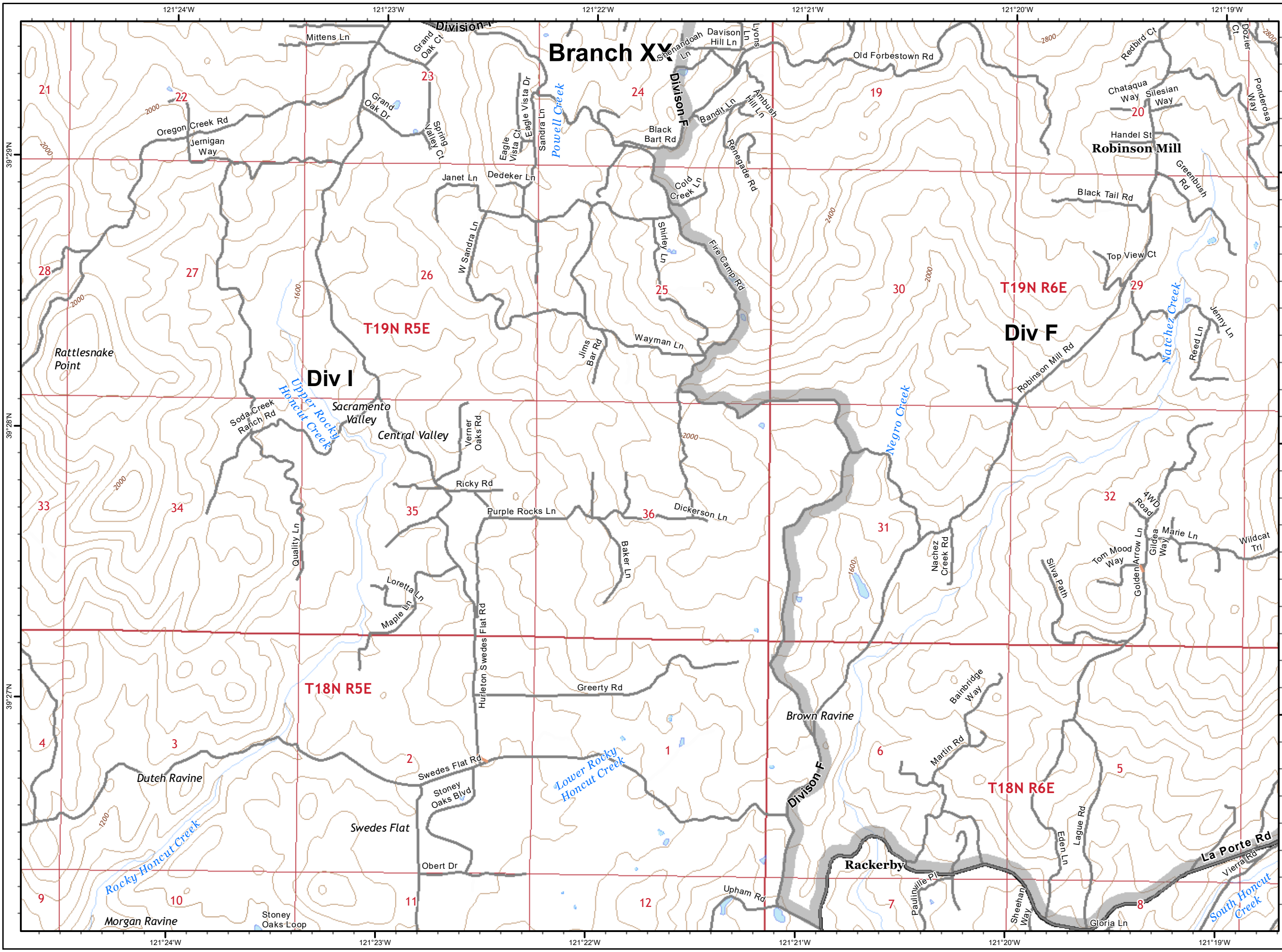


- Division
- Branch
- Zone Break
- Drop Point
- Dip Site
- Staging Area
- Water Source
- Repeater
- Mine
- Environmentally Sensitive Area
- Weather Unit
- Completed Line
- Uncontrolled Fire Edge
- Road as Line
- Completed Hand Line
- Completed Dozer Line
- Masticated Line
- Proposed Dozer Line
- 2018 Dozer Line
- Electric Transmission Line
- SPI Road
- Railroad
- Zone Break Line
- Division Boundaries
- SPI Regeneration Unit

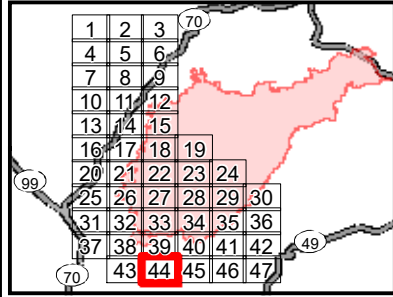
0 0.25 0.5  
 Miles

IMT 4 GIS  
 9/24/2020 @ 20:35  
 NAD83  
 Contour Interval = 80 ft





**North Complex  
West Zone  
CA-BTU-010751  
09/25/2020  
IAP Map  
Branch XX  
Page 44**

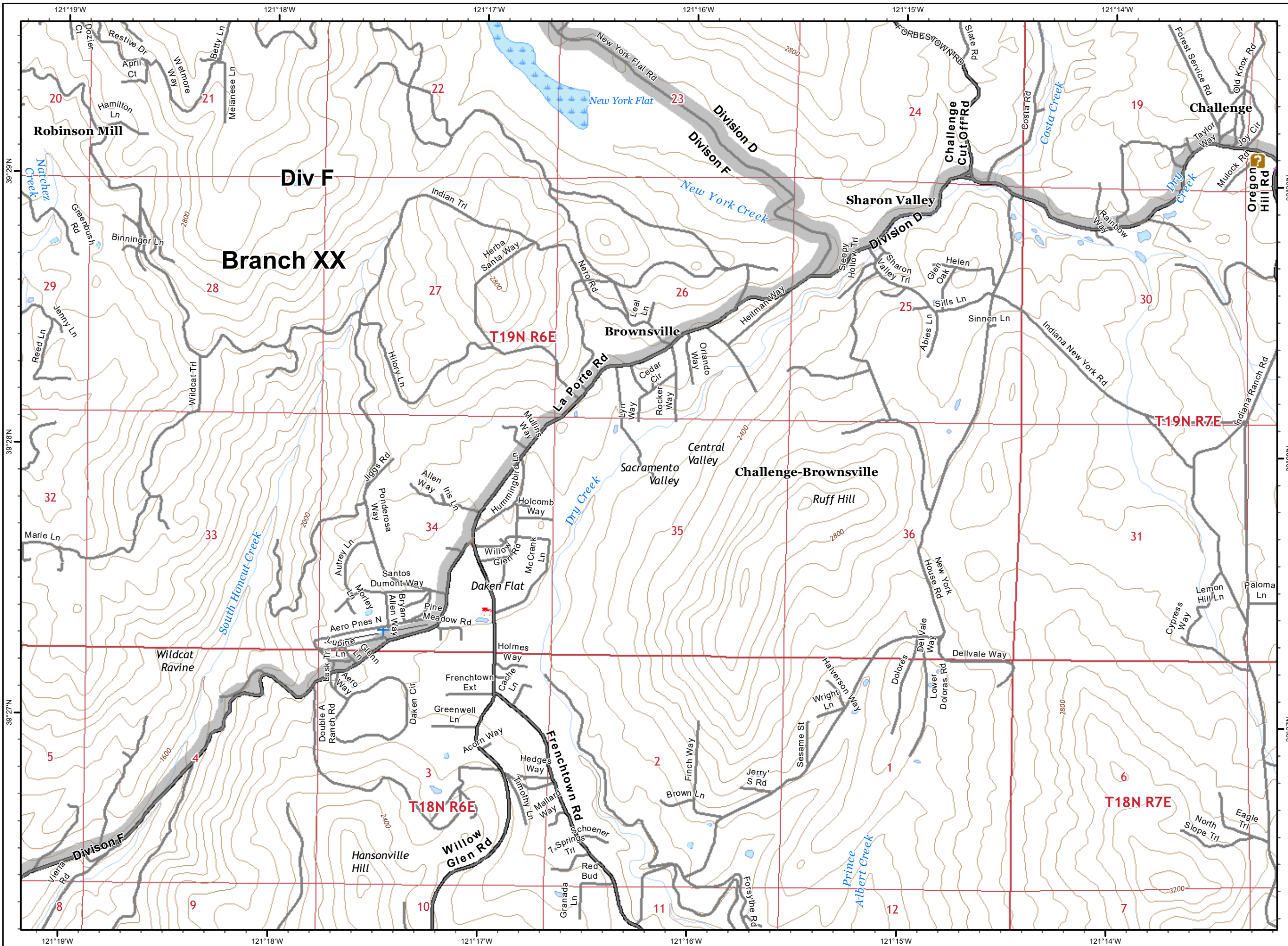


- Division
- Branch
- Zone Break
- Drop Point
- Dip Site
- Staging Area
- Water Source
- Repeater
- Mine
- Environmentally Sensitive Area
- Weather Unit
- Completed Line
- Uncontrolled Fire Edge
- Road as Line
- Completed Hand Line
- Completed Dozer Line
- Masticated Line
- Proposed Dozer Line
- 2018 Dozer Line
- Electric Transmission Line
- SPI Road
- Railroad
- Zone Break Line
- Division Boundaries
- SPI Regeneration Unit

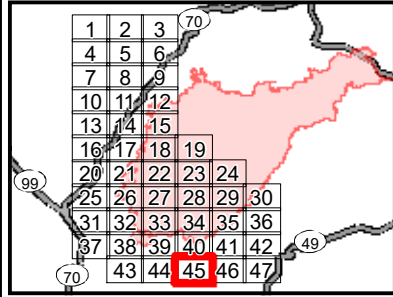
0 0.25 0.5  
Miles

IMT 4 GIS  
9/24/2020 @ 20:35  
NAD83  
Contour Interval = 80 ft

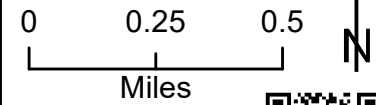





**North Complex  
West Zone  
CA-BTU-010751  
09/25/2020  
IAP Map  
Branch XX  
Page 45**



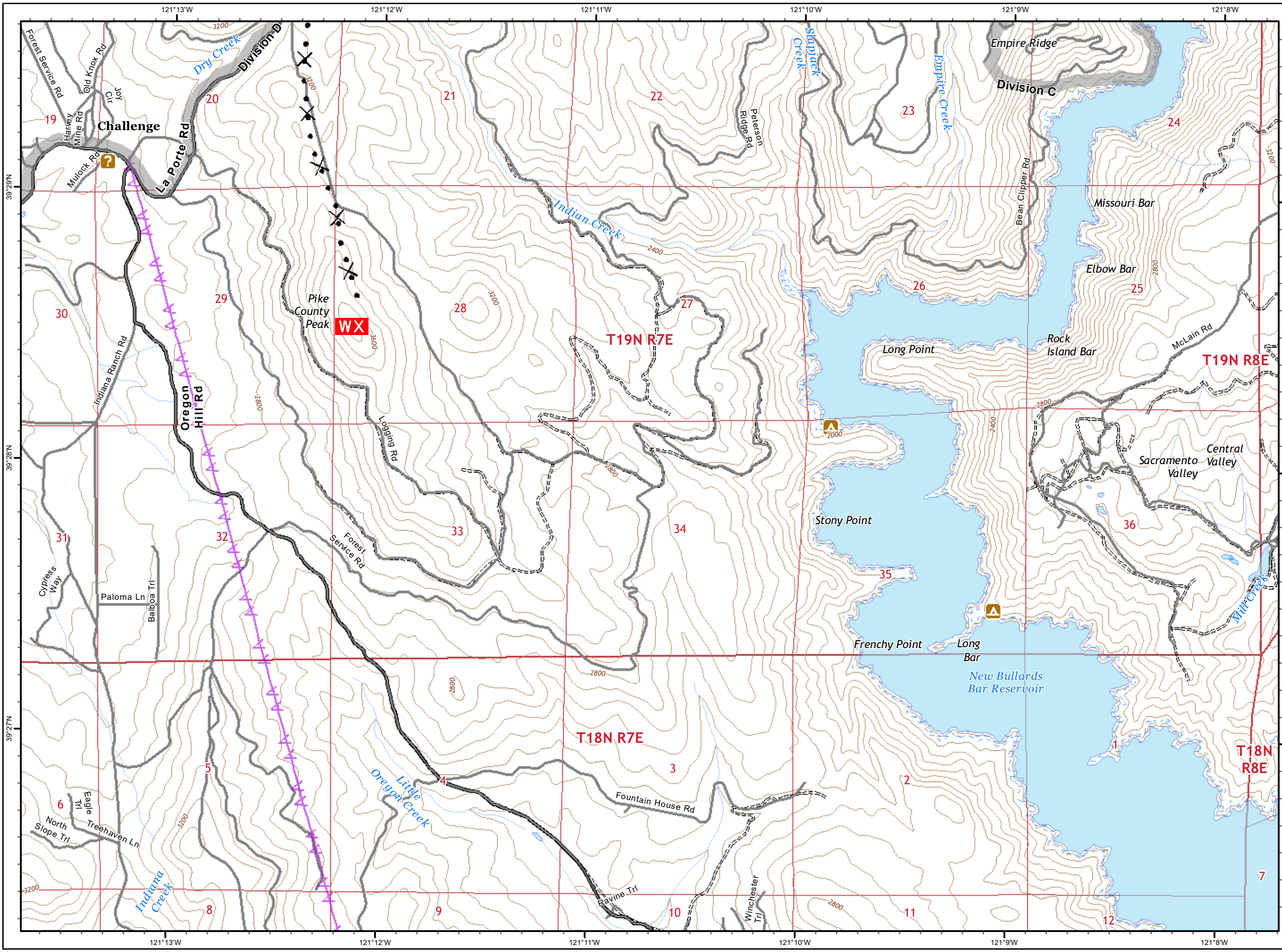
- Division
- Branch
- Zone Break
- Drop Point
- Dip Site
- Staging Area
- Water Source
- Repeater
- Mine
- Environmentally Sensitive Area
- Weather Unit
- Completed Line
- Uncontrolled Fire Edge
- Road as Line
- Completed Hand Line
- Completed Dozer Line
- Masticated Line
- Proposed Dozer Line
- 2018 Dozer Line
- Electric Transmission Line
- SPI Road
- Railroad
- Zone Break Line
- Division Boundaries
- SPI Regeneration Unit



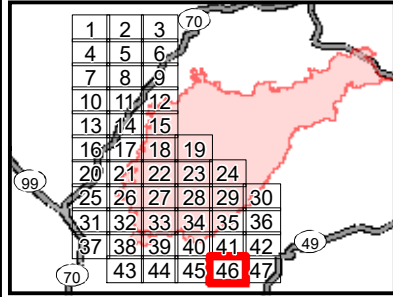
IMT 4 GIS  
9/24/2020 @ 20:35  
NAD83  
Contour Interval = 80 ft







**North Complex  
West Zone  
CA-BTU-010751  
09/25/2020  
IAP Map  
Branch XX  
Page 46**

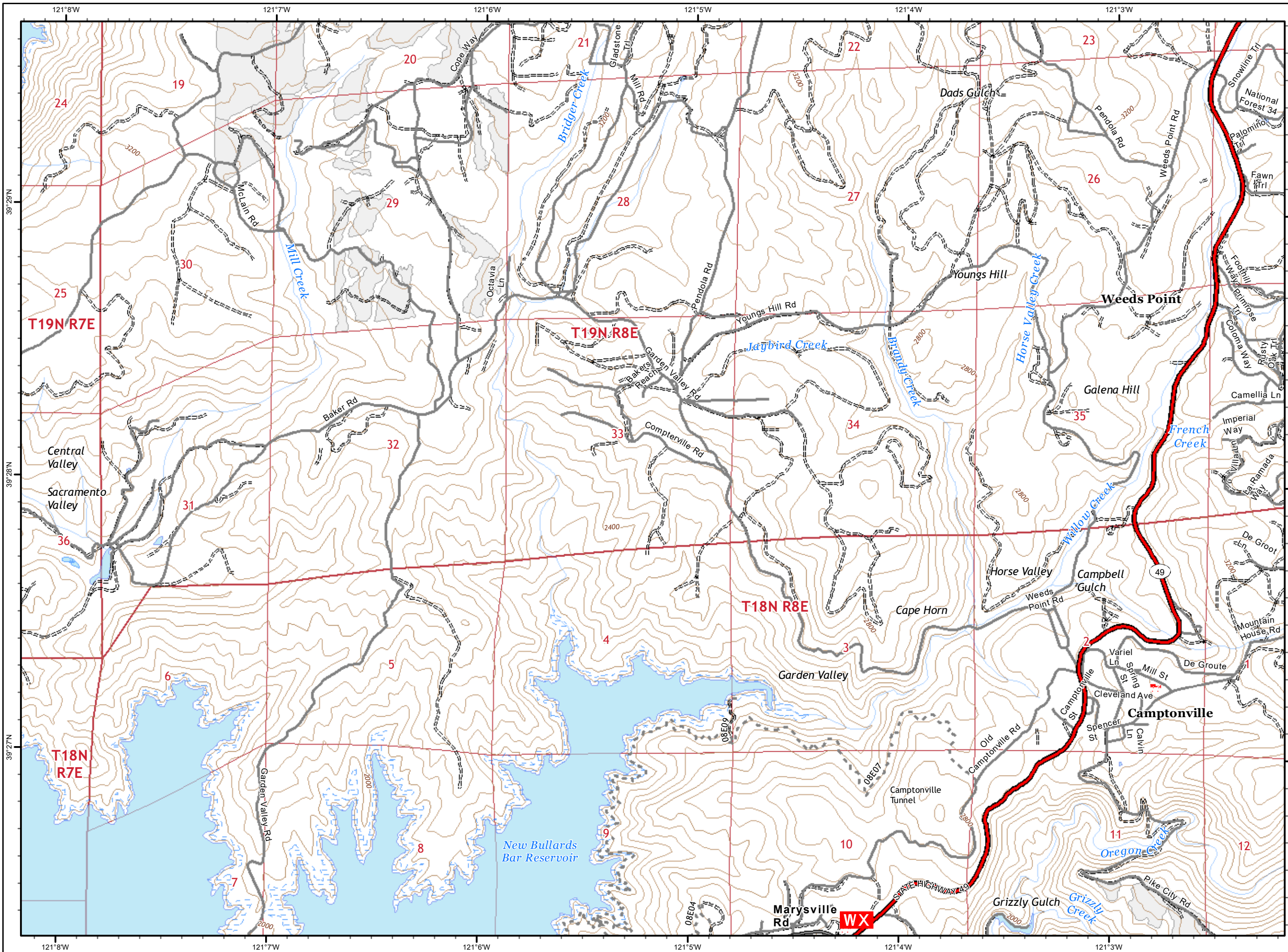


- Division
- Branch
- Zone Break
- Drop Point
- Dip Site
- Staging Area
- Water Source
- Repeater
- Mine
- Environmentally Sensitive Area
- Weather Unit
- Completed Line
- Uncontrolled Fire Edge
- Road as Line
- Completed Hand Line
- Completed Dozer Line
- Masticated Line
- Proposed Dozer Line
- 2018 Dozer Line
- Electric Transmission Line
- SPI Road
- Railroad
- Zone Break Line
- Division Boundaries
- SPI Regeneration Unit

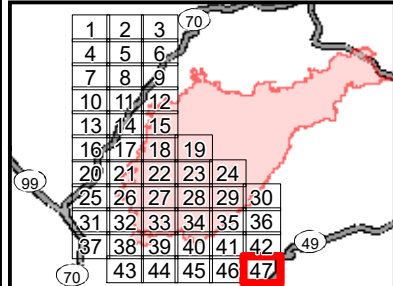
0 0.25 0.5  
Miles

IMT 4 GIS  
9/24/2020 @ 20:35  
NAD83  
Contour Interval = 80 ft





**North Complex  
West Zone  
CA-BTU-010751  
09/25/2020  
IAP Map  
Branch XX  
Page 47**



- Division
- Branch
- Zone Break
- Drop Point
- Dip Site
- Staging Area
- Water Source
- Repeater
- Mine
- Environmentally Sensitive Area
- Weather Unit
- Completed Line
- Uncontrolled Fire Edge
- Road as Line
- Completed Hand Line
- Completed Dozer Line
- Masticated Line
- Proposed Dozer Line
- 2018 Dozer Line
- Electric Transmission Line
- SPI Road
- Railroad
- Zone Break Line
- Division Boundaries
- SPI Regeneration Unit

0 0.25 0.5  
Miles

IMT 4 GIS  
9/24/2020 @ 20:36  
NAD83  
Contour Interval = 80 ft