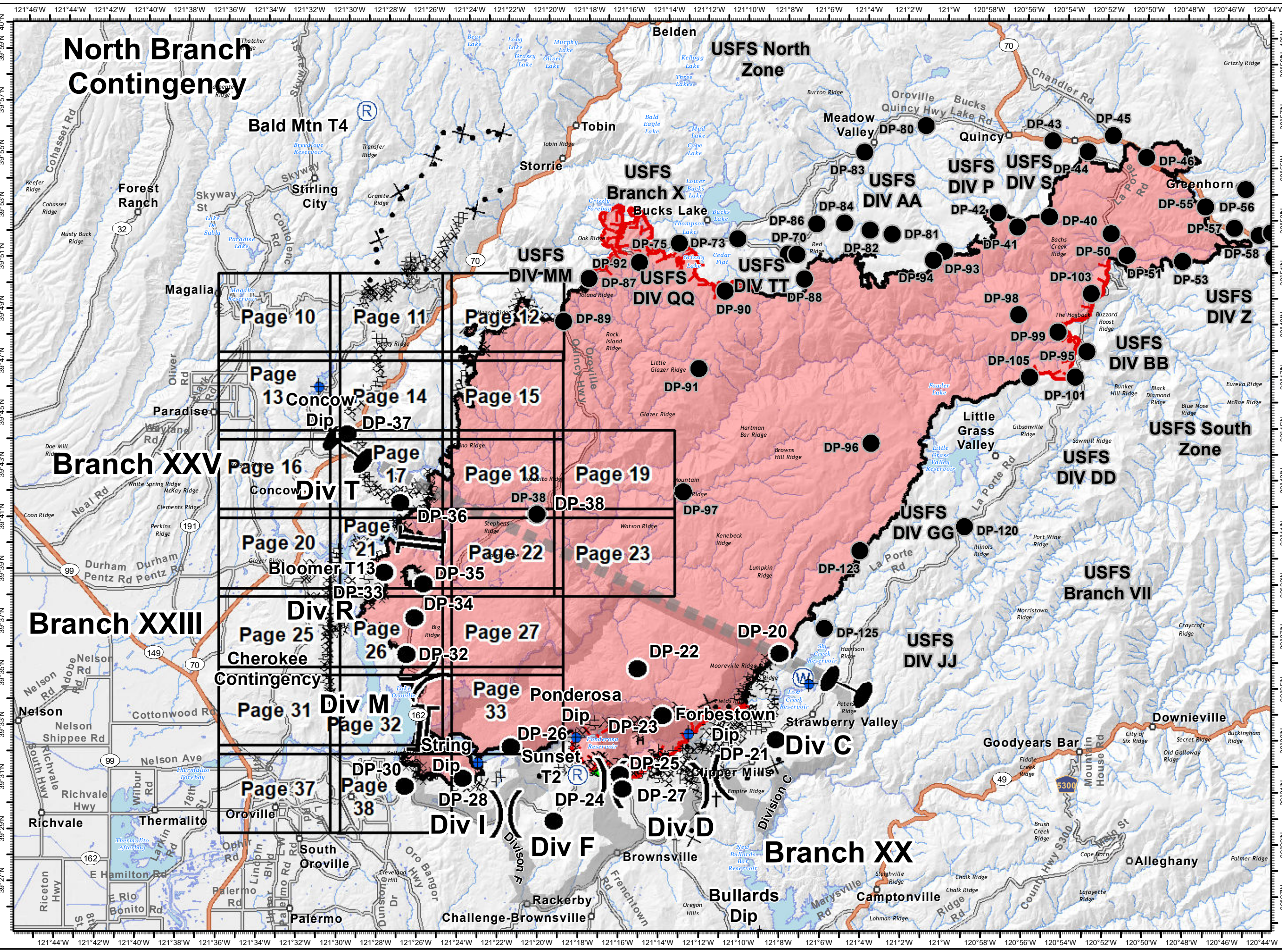
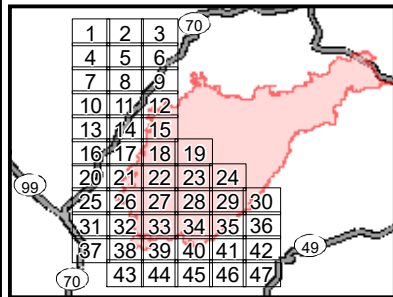


North Branch Contingency



North Complex West Zone CA-BTU-010751 09/25/2020 IAP Map Branch XXIII / XXV INDEX



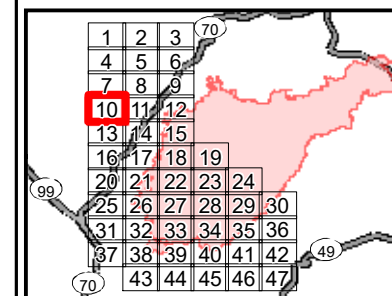
- () Division
- () Branch
- () Zone Break
- (●) Drop Point
- (●) Dip Site
- (S) Staging Area
- (W) Water Source
- (R) Repeater
- (M) Mine
- (▲) Environmentally Sensitive Area
- (WX) Weather Unit
- (—) Completed Line
- (—) Uncontrolled Fire Edge
- (R) Road as Line
- (H) Completed Hand Line
- (—) Completed Dozer Line
- (◇) Masticated Line
- (X) Proposed Dozer Line
- (*) 2018 Dozer Line
- (—) Electric Transmission Line
- (—) SPI Road
- (—) Railroad
- (—) Zone Break Line
- (—) Division Boundaries
- (—) SPI Regeneration Unit

0 2.75 5.5
Miles

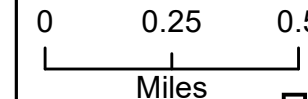
IMT 4 GIS
9/24/2020 @ 19:18
NAD83
Contour Interval = 80 ft



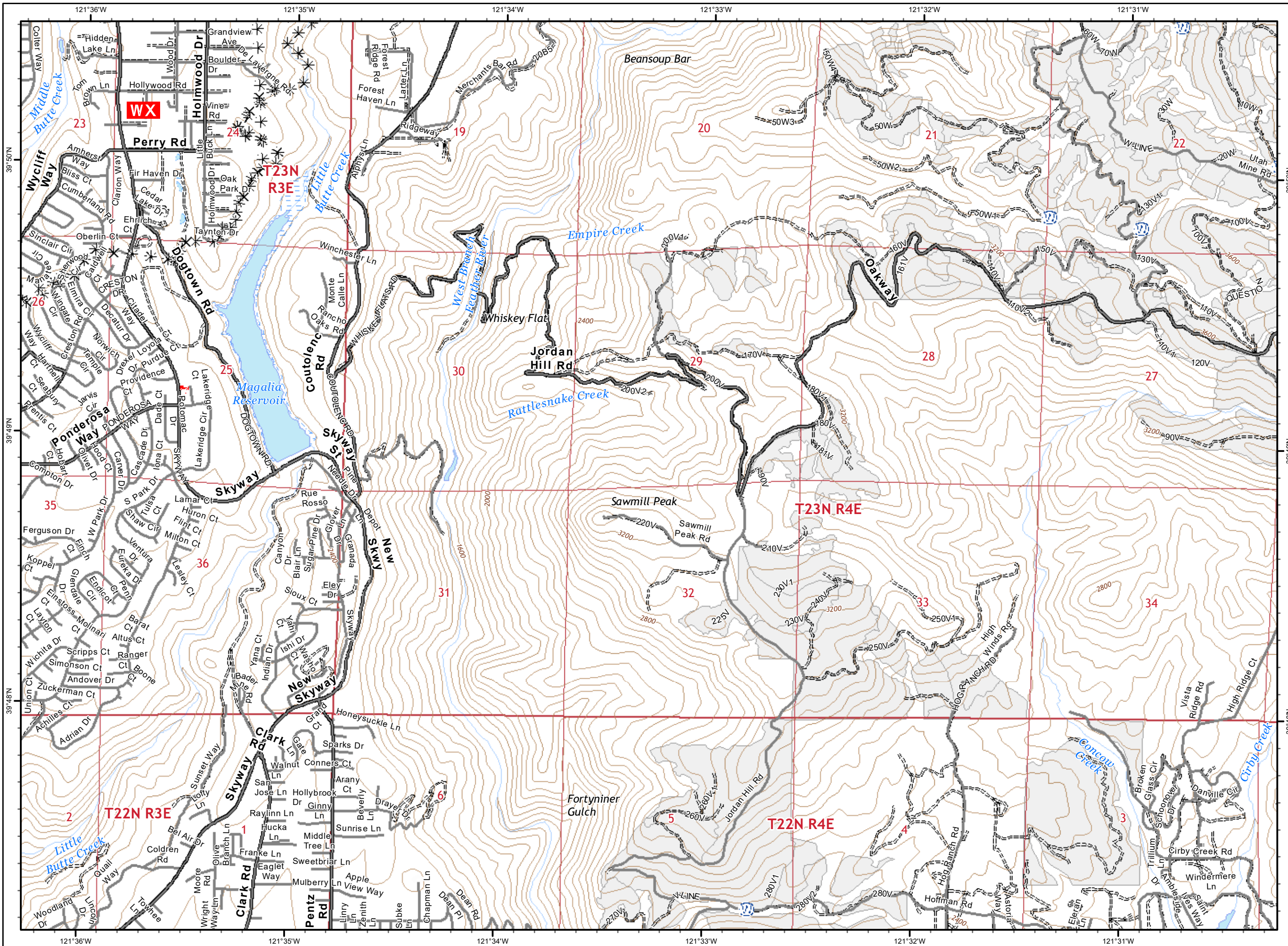
**North Complex
West Zone
CA-BTU-010751
09/25/2020
IAP Map
Branch XXIII / XXV
Page 10**

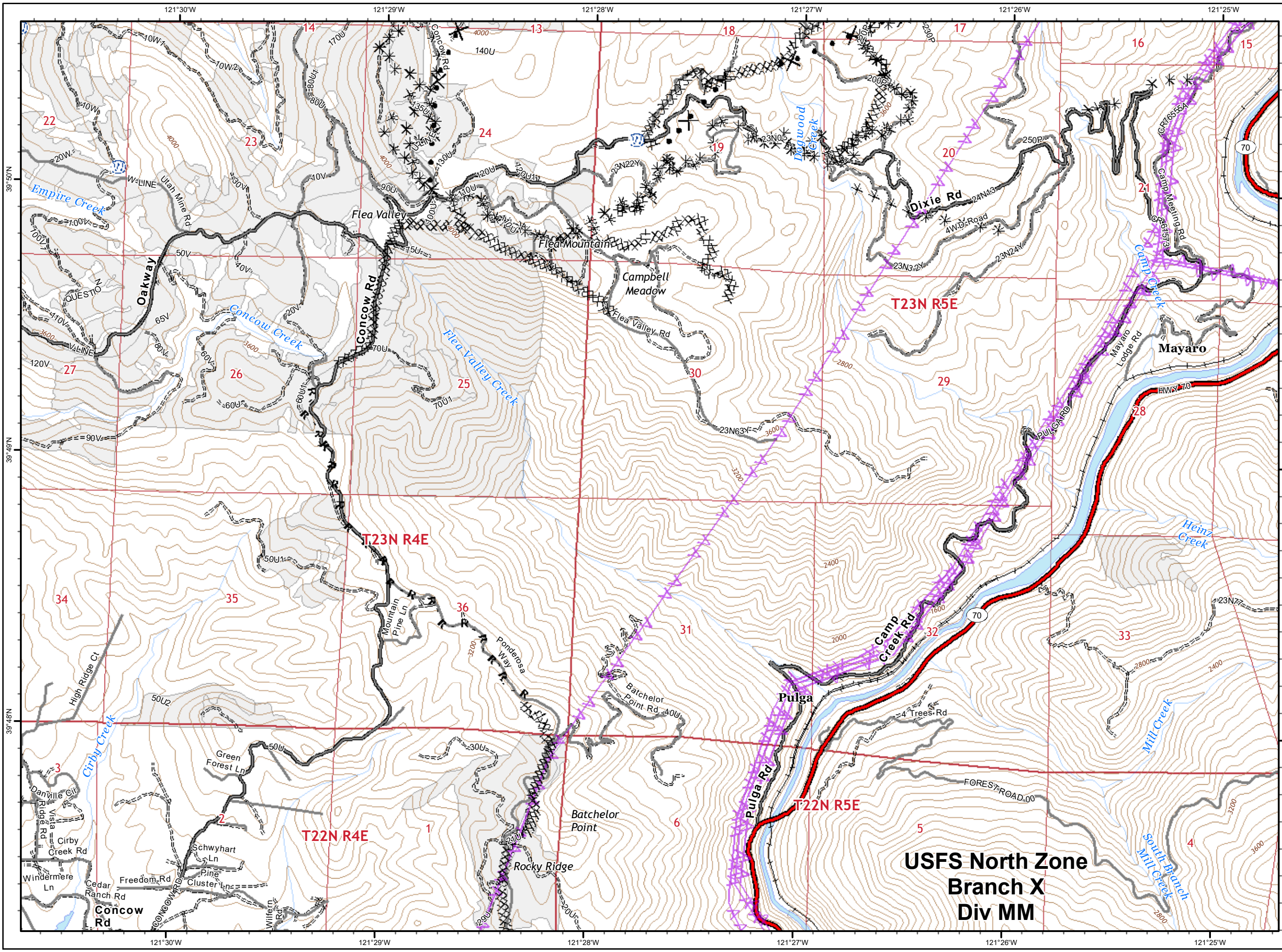


- Division
- Branch
- Zone Break
- Drop Point
- Dip Site
- Staging Area
- Water Source
- Repeater
- Mine
- Environmentally Sensitive Area
- Weather Unit
- Completed Line
- Uncontrolled Fire Edge
- Road as Line
- Completed Hand Line
- Completed Dozer Line
- Masticated Line
- Proposed Dozer Line
- 2018 Dozer Line
- Electric Transmission Line
- SPI Road
- Railroad
- Zone Break Line
- Division Boundaries
- SPI Regeneration Unit

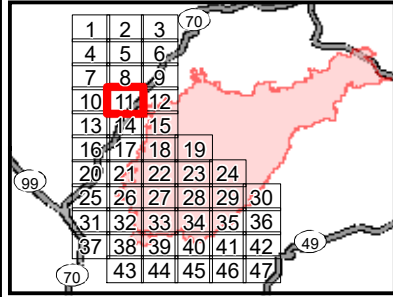


IMT 4 GIS
9/24/2020 @ 19:18
NAD83
Contour Interval = 80 ft





**North Complex
West Zone
CA-BTU-010751
09/25/2020
IAP Map
Branch XXIII / XXV
Page 11**

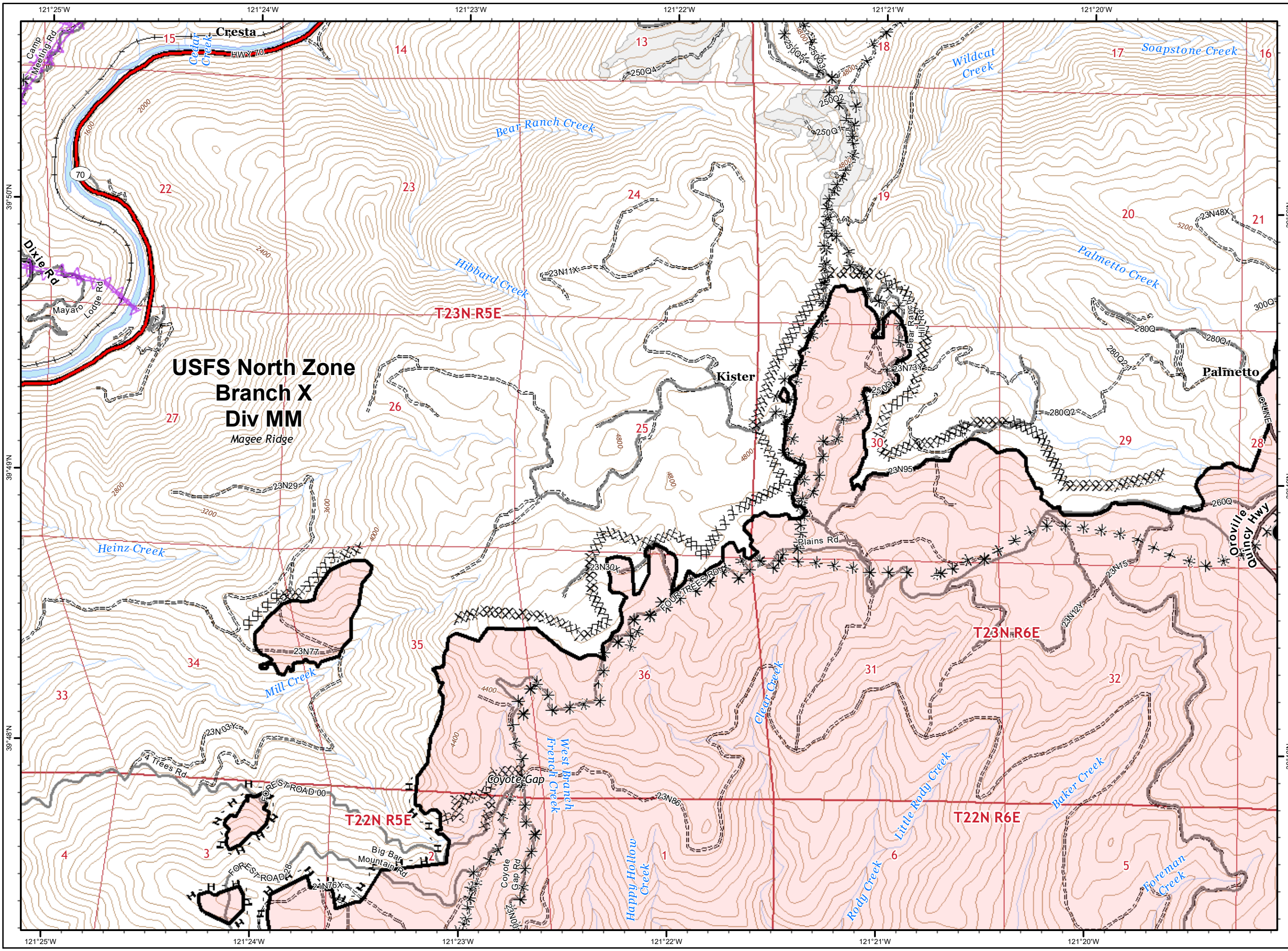


- Division
- Branch
- Zone Break
- Drop Point
- Dip Site
- Staging Area
- Water Source
- Repeater
- Mine
- Environmentally Sensitive Area
- Weather Unit
- Completed Line
- Uncontrolled Fire Edge
- Road as Line
- Completed Hand Line
- Completed Dozer Line
- Masticated Line
- Proposed Dozer Line
- 2018 Dozer Line
- Electric Transmission Line
- SPI Road
- Railroad
- Zone Break Line
- Division Boundaries
- SPI Regeneration Unit

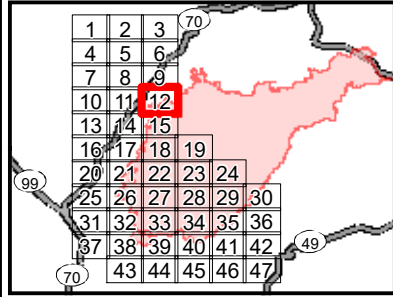
0 0.25 0.5
Miles

IMT 4 GIS
9/24/2020 @ 19:18
NAD83
Contour Interval = 80 ft

**USFS North Zone
Branch X
Div MM**



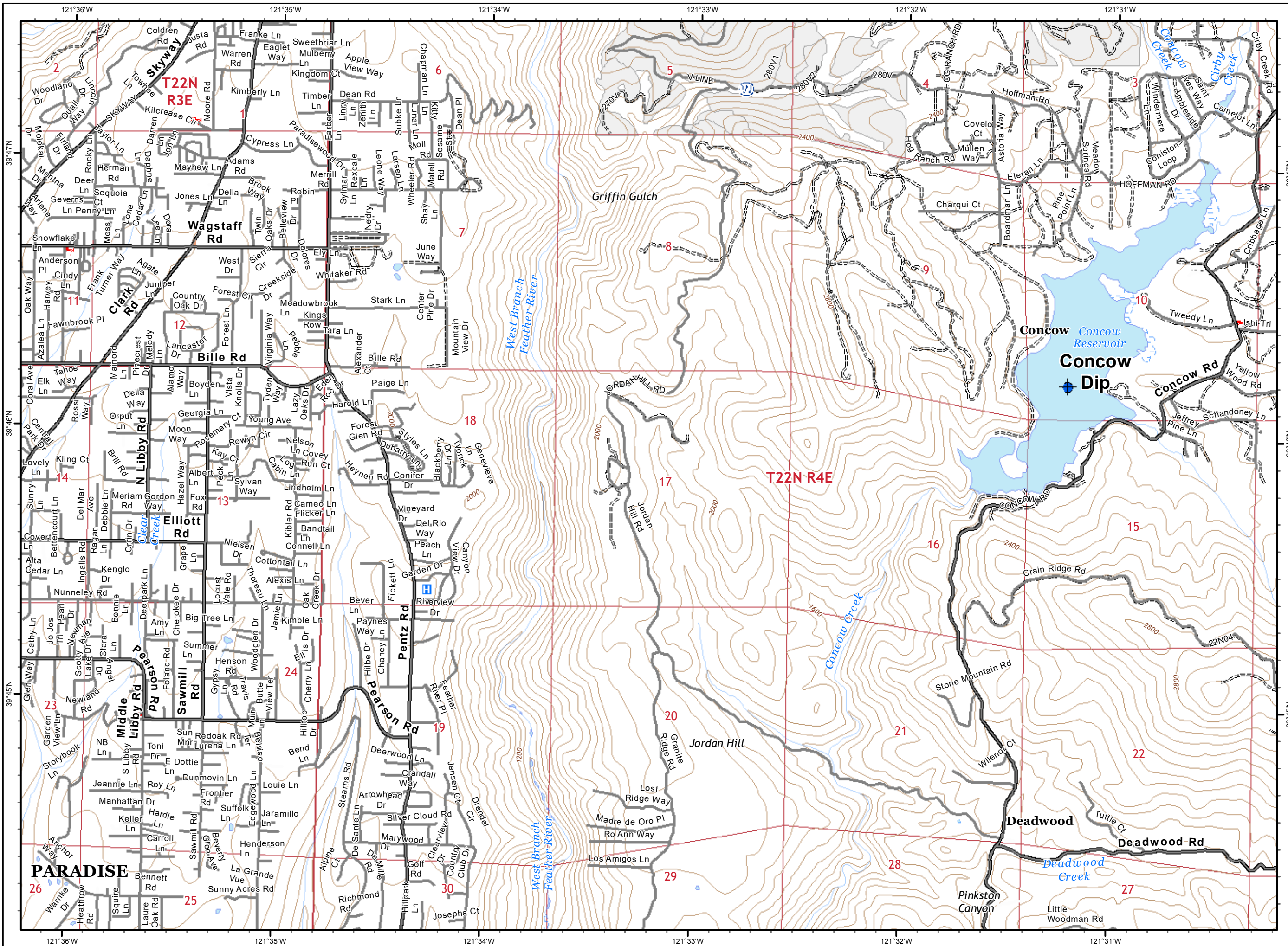
**North Complex
West Zone**
CA-BTU-010751
09/25/2020
IAP Map
Branch XXIII / XXV
Page 12



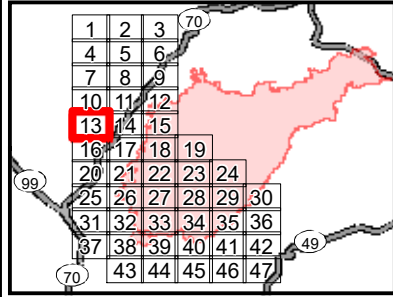
- Division
- Branch
- Zone Break
- Drop Point
- Dip Site
- Staging Area
- Water Source
- Repeater
- Mine
- Environmentally Sensitive Area
- Weather Unit
- Completed Line
- Uncontrolled Fire Edge
- Road as Line
- Completed Hand Line
- Completed Dozer Line
- Masticated Line
- Proposed Dozer Line
- 2018 Dozer Line
- Electric Transmission Line
- SPI Road
- Railroad
- Zone Break Line
- Division Boundaries
- SPI Regeneration Unit

0 0.25 0.5
Miles

IMT 4 GIS
9/24/2020 @ 19:19
NAD83
Contour Interval = 80 ft



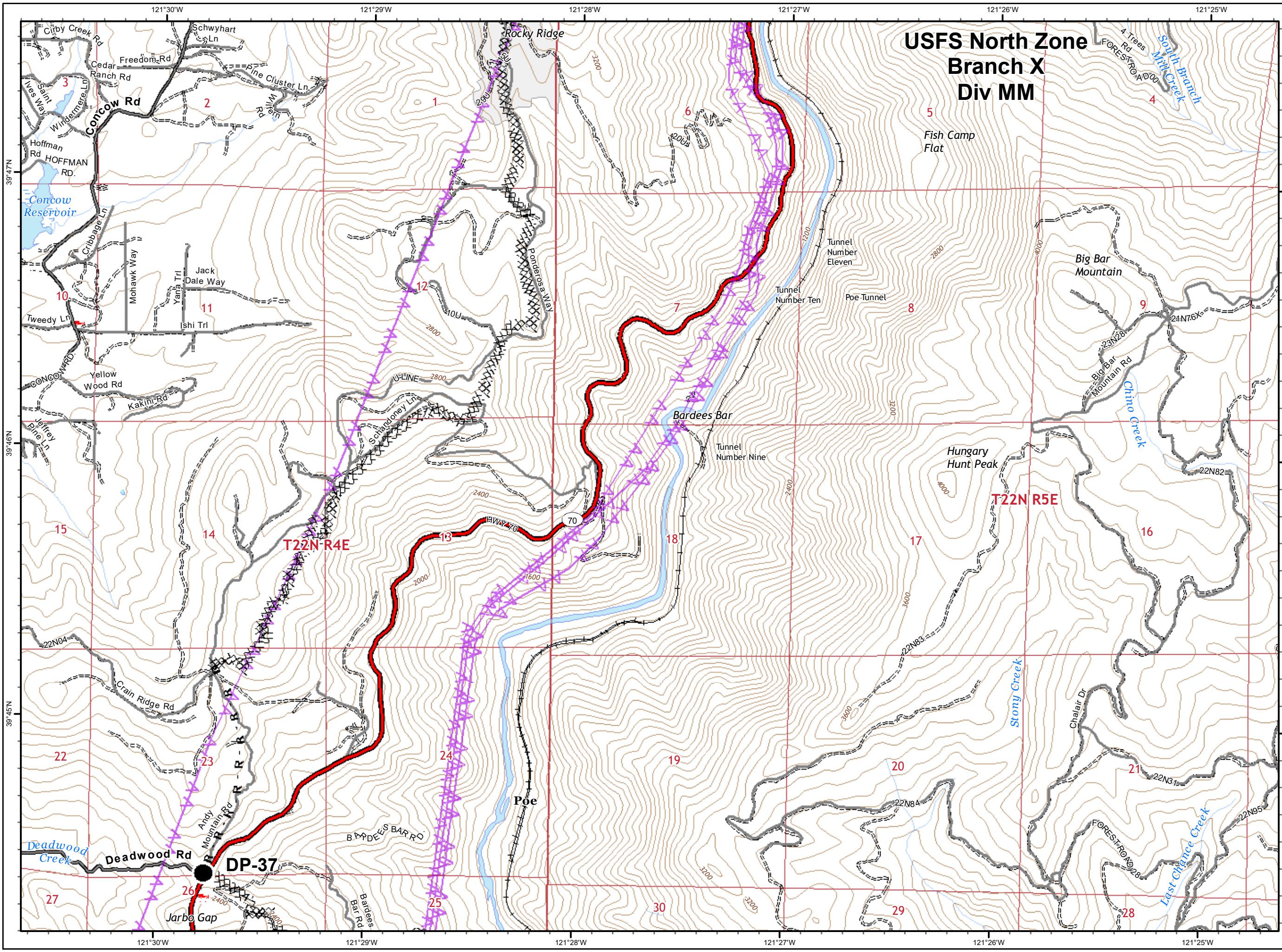
**North Complex
West Zone**
CA-BTU-010751
09/25/2020
IAP Map
Branch XXIII / XXV
Page 13



- Division
- Branch
- Zone Break
- Drop Point
- Dip Site
- Staging Area
- Water Source
- Repeater
- Mine
- Environmentally Sensitive Area
- Weather Unit
- Completed Line
- Uncontrolled Fire Edge
- Road as Line
- Completed Hand Line
- Completed Dozer Line
- Masticated Line
- Proposed Dozer Line
- 2018 Dozer Line
- Electric Transmission Line
- SPI Road
- Railroad
- Zone Break Line
- Division Boundaries
- SPI Regeneration Unit

0 0.25 0.5
Miles

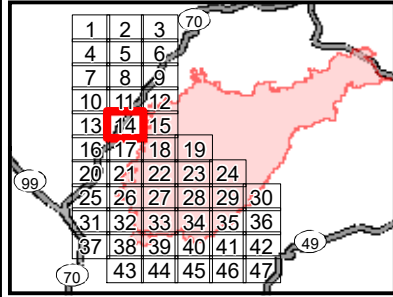
IMT 4 GIS
 9/24/2020 @ 19:19
 NAD83
 Contour Interval = 80 ft



**USFS North Zone
Branch X
Div MM**



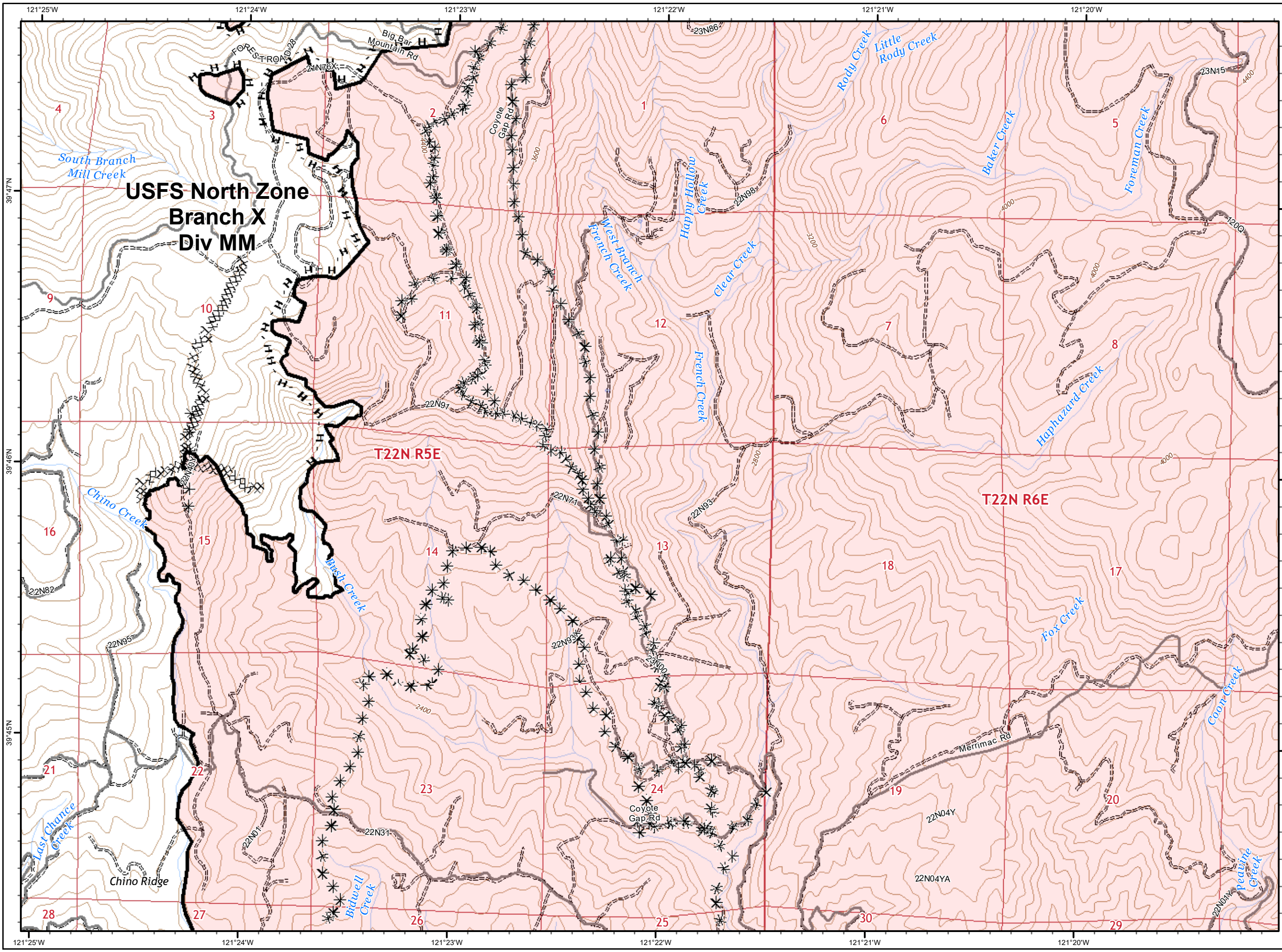
**North Complex
West Zone
CA-BTU-010751
09/25/2020
IAP Map
Branch XXIII / XXV
Page 14**



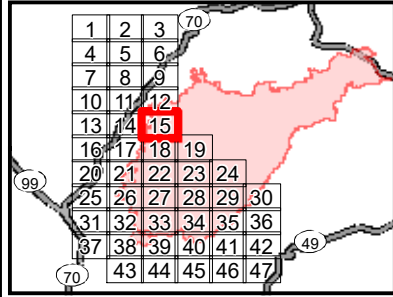
- Division
- Branch
- Zone Break
- Drop Point
- Dip Site
- Staging Area
- Water Source
- Repeater
- Mine
- Environmentally Sensitive Area
- Weather Unit
- Completed Line
- Uncontrolled Fire Edge
- Road as Line
- Completed Hand Line
- Completed Dozer Line
- Masticated Line
- Proposed Dozer Line
- 2018 Dozer Line
- Electric Transmission Line
- SPI Road
- Railroad
- Zone Break Line
- Division Boundaries
- SPI Regeneration Unit

0 0.25 0.5
Miles

IMT 4 GIS
9/24/2020 @ 19:20
NAD83
Contour Interval = 80 ft



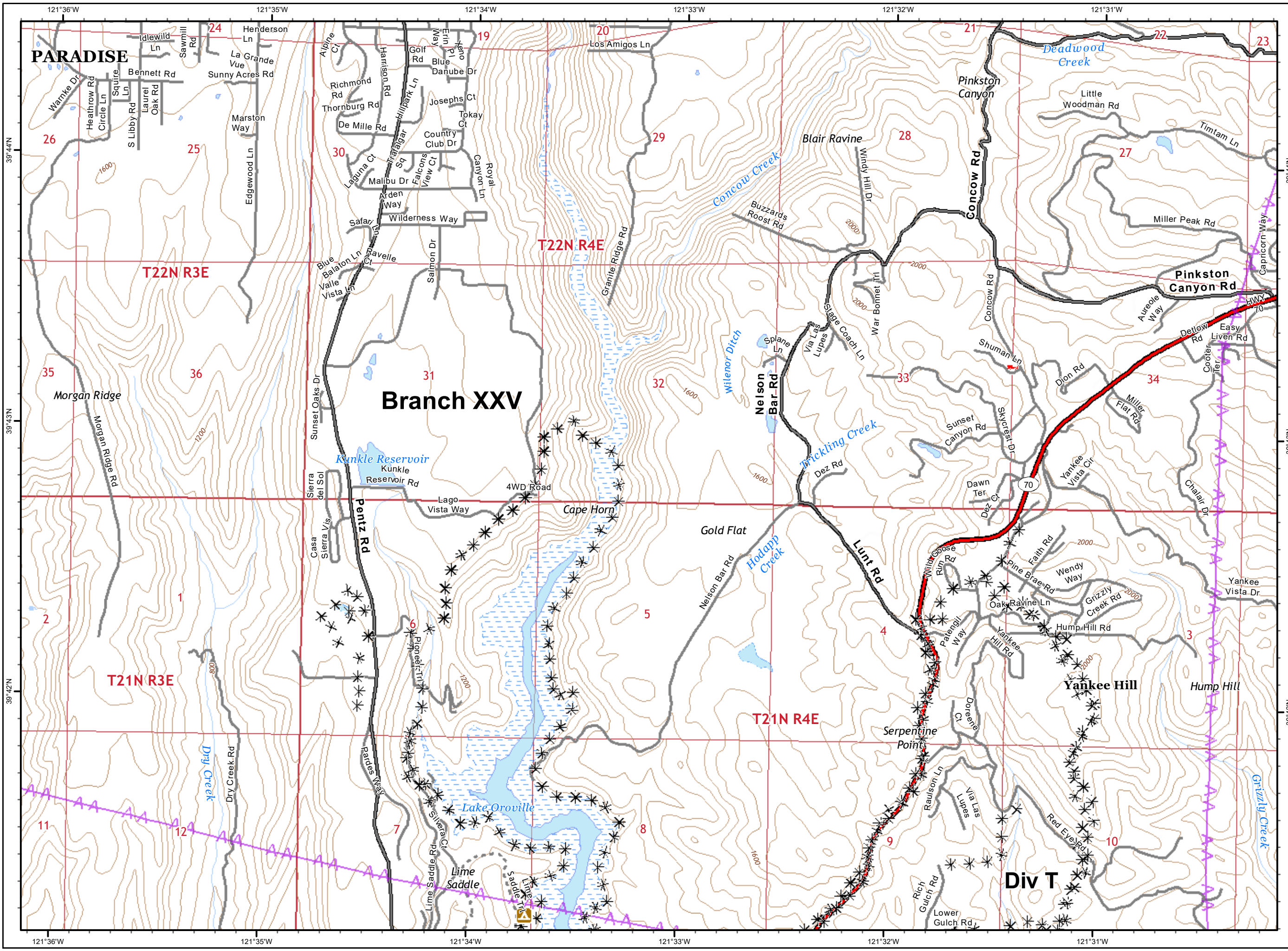
**North Complex
West Zone
CA-BTU-010751
09/25/2020
IAP Map
Branch XXIII / XXV
Page 15**



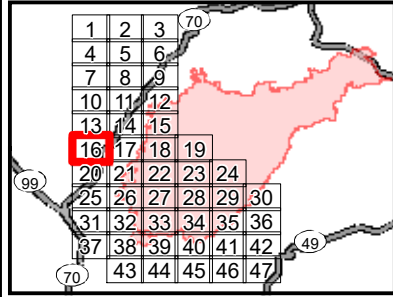
- Division
- Branch
- Zone Break
- Drop Point
- Dip Site
- Staging Area
- Water Source
- Repeater
- Mine
- Environmentally Sensitive Area
- Weather Unit
- Completed Line
- Uncontrolled Fire Edge
- Road as Line
- Completed Hand Line
- Completed Dozer Line
- Masticated Line
- Proposed Dozer Line
- 2018 Dozer Line
- Electric Transmission Line
- SPI Road
- Railroad
- Zone Break Line
- Division Boundaries
- SPI Regeneration Unit

0 0.25 0.5
Miles

IMT 4 GIS
9/24/2020 @ 19:20
NAD83
Contour Interval = 80 ft



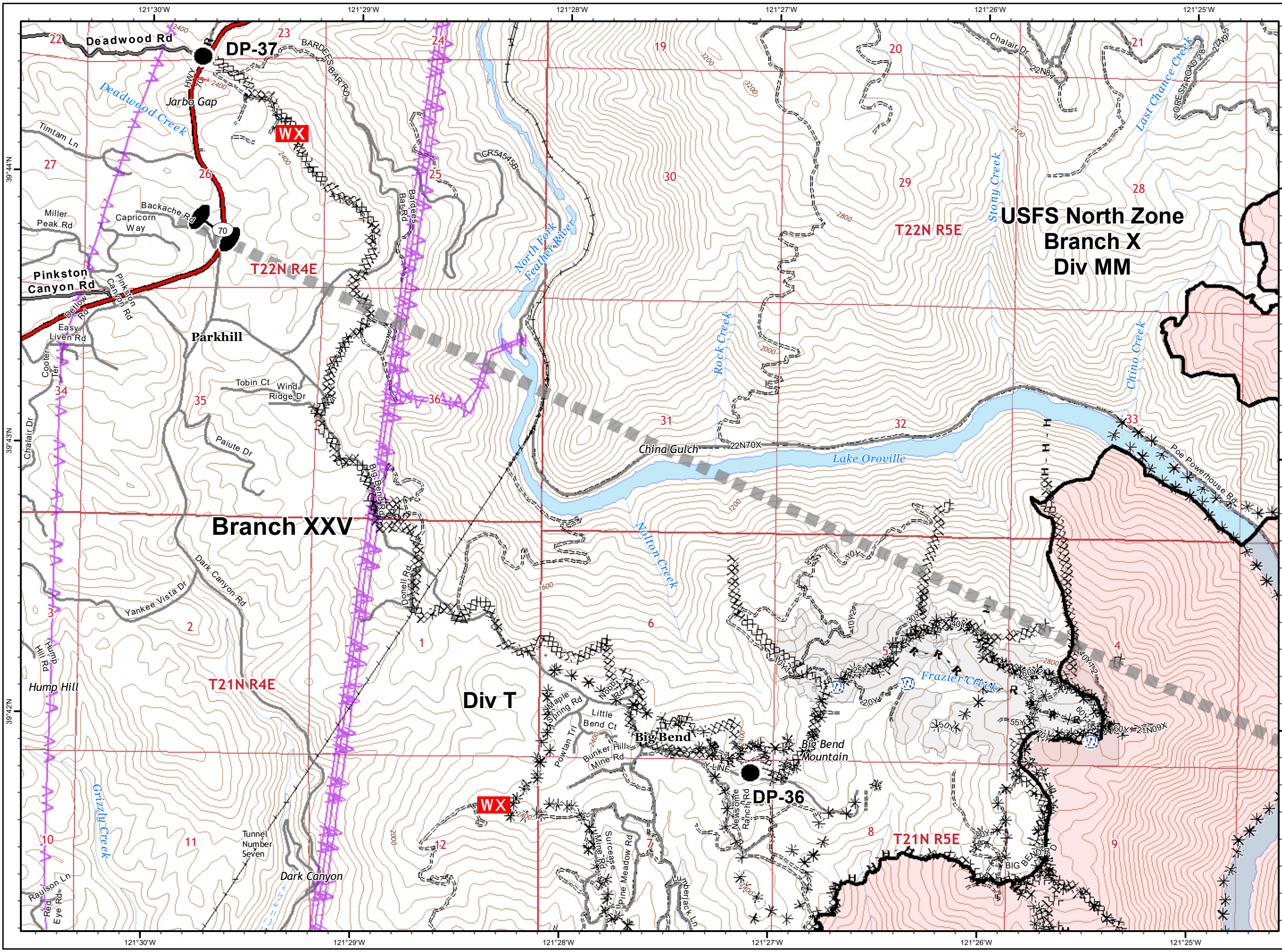
**North Complex
West Zone**
CA-BTU-010751
09/25/2020
IAP Map
Branch XXIII / XXV
Page 16



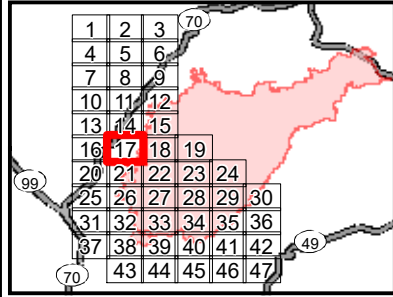
- Division
- Branch
- Zone Break
- Drop Point
- Dip Site
- Staging Area
- Water Source
- Repeater
- Mine
- Environmentally Sensitive Area
- Weather Unit
- Completed Line
- Uncontrolled Fire Edge
- Road as Line
- Completed Hand Line
- Completed Dozer Line
- Masticated Line
- Proposed Dozer Line
- 2018 Dozer Line
- Electric Transmission Line
- SPI Road
- Railroad
- Zone Break Line
- Division Boundaries
- SPI Regeneration Unit

0 0.25 0.5
Miles

IMT 4 GIS
 9/24/2020 @ 19:20
 NAD83
 Contour Interval = 80 ft



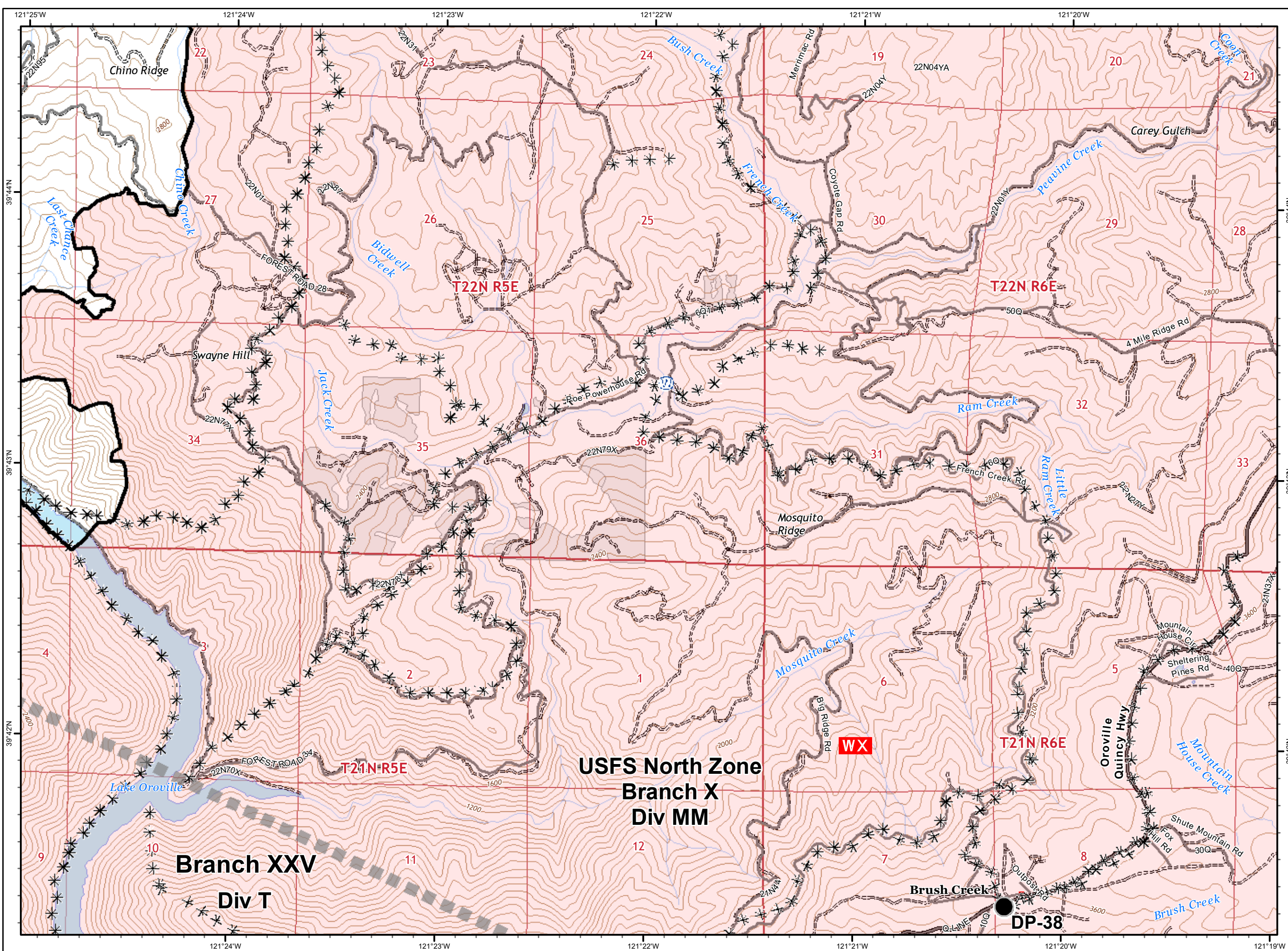
**North Complex
West Zone**
CA-BTU-010751
09/25/2020
IAP Map
Branch XXIII / XXV
Page 17



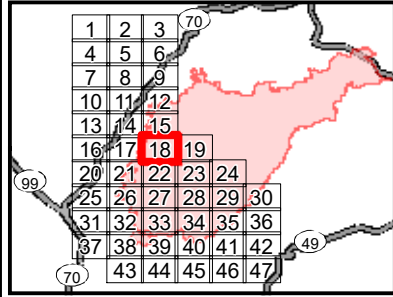
- Division
- Branch
- Zone Break
- Drop Point
- Dip Site
- Staging Area
- Water Source
- Repeater
- Mine
- Environmentally Sensitive Area
- Weather Unit
- Completed Line
- Uncontrolled Fire Edge
- Road as Line
- Completed Hand Line
- Completed Dozer Line
- Masticated Line
- Proposed Dozer Line
- 2018 Dozer Line
- Electric Transmission Line
- SPI Road
- Railroad
- Zone Break Line
- Division Boundaries
- SPI Regeneration Unit

0 0.25 0.5
Miles

IMT 4 GIS
9/24/2020 @ 19:21
NAD83
Contour Interval = 80 ft



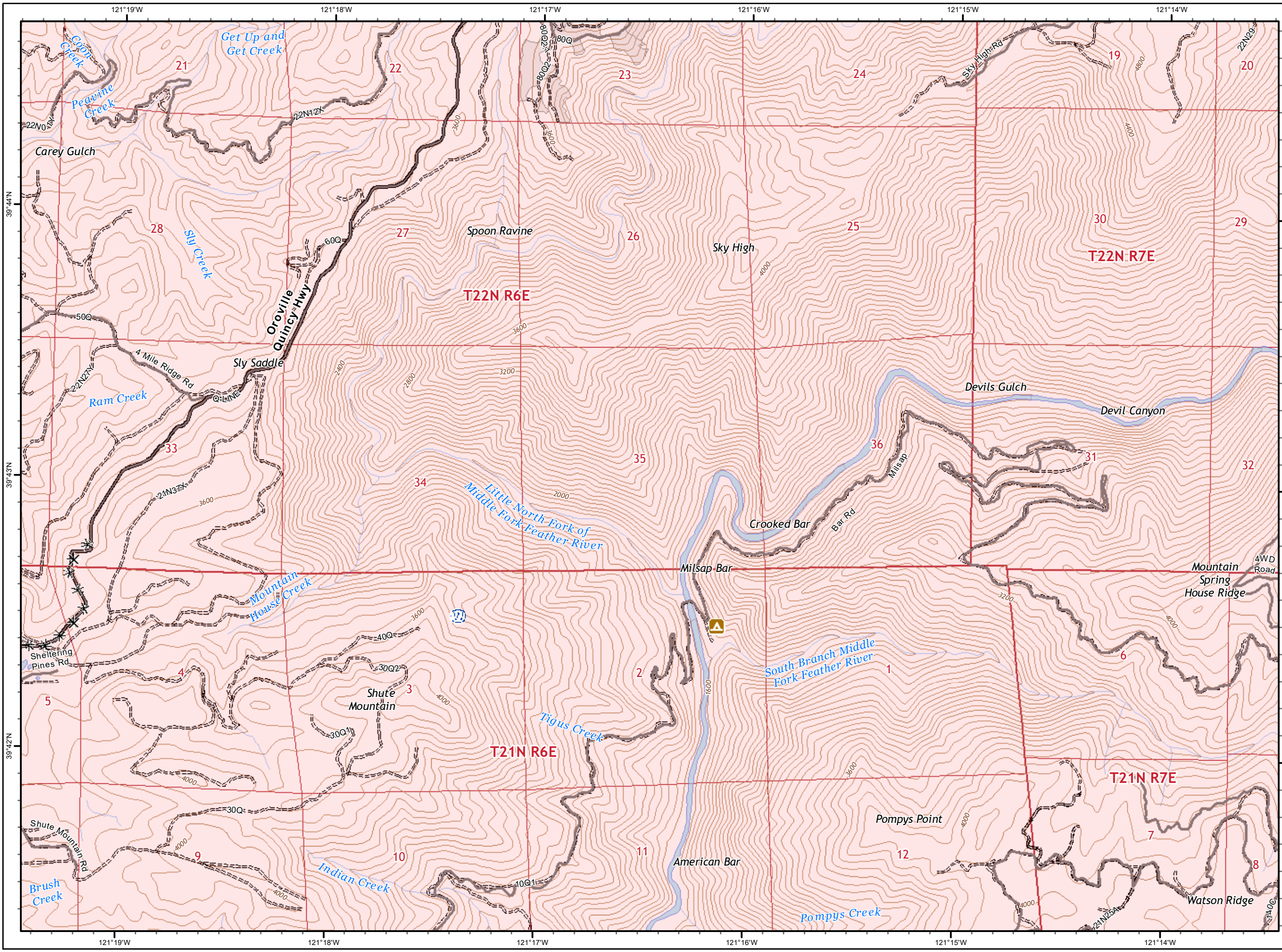
**North Complex
West Zone**
CA-BTU-010751
09/25/2020
IAP Map
Branch XXIII / XXV
Page 18



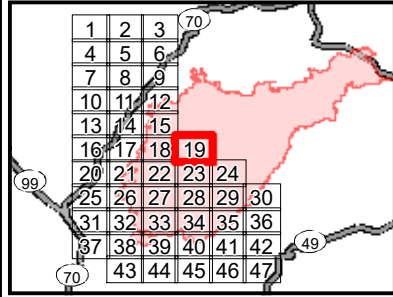
- Division
- Branch
- Zone Break
- Drop Point
- Dip Site
- Staging Area
- Water Source
- Repeater
- Mine
- Environmentally Sensitive Area
- Weather Unit
- Completed Line
- Uncontrolled Fire Edge
- Road as Line
- Completed Hand Line
- Completed Dozer Line
- Masticated Line
- Proposed Dozer Line
- 2018 Dozer Line
- Electric Transmission Line
- SPI Road
- Railroad
- Zone Break Line
- Division Boundaries
- SPI Regeneration Unit

0 0.25 0.5
Miles


IMT 4 GIS
9/24/2020 @ 19:21
NAD83
Contour Interval = 80 ft



North Complex
West Zone
 CA-BTU-010751
 09/25/2020
 IAP Map
 Branch XXIII / XXV
 Page 19




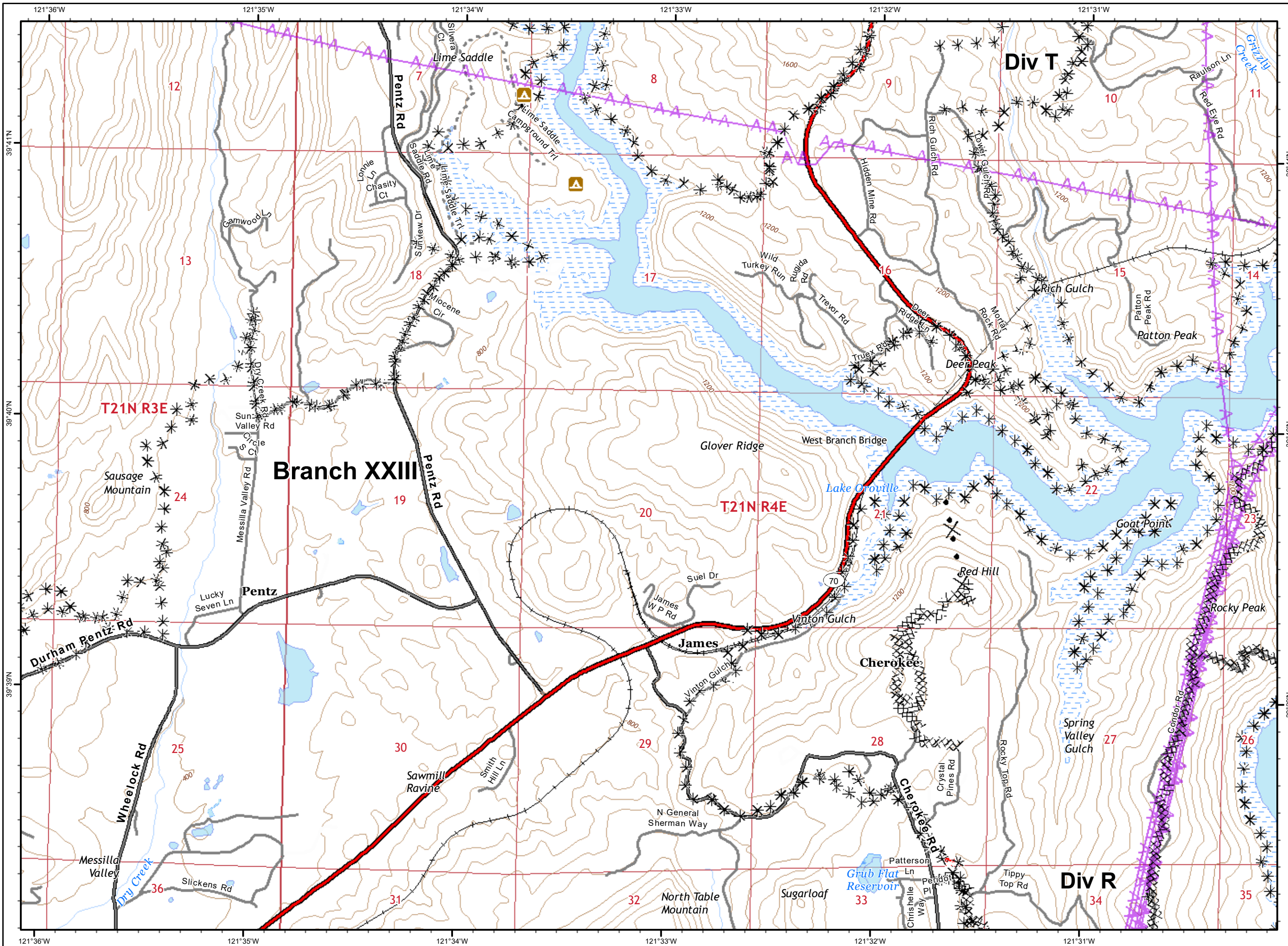
- Division
- Branch
- Zone Break
- Drop Point
- Dip Site
- Staging Area
- Water Source
- Repeater
- Mine
- Environmentally Sensitive Area
- Weather Unit
- Completed Line
- Uncontrolled Fire Edge
- Road as Line
- Completed Hand Line
- Completed Dozer Line
- Masticated Line
- Proposed Dozer Line
- 2018 Dozer Line
- Electric Transmission Line
- SPI Road
- Railroad
- Zone Break Line
- Division Boundaries
- SPI Regeneration Unit



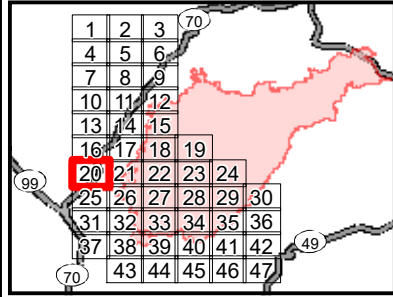
0 0.25 0.5
 Miles

IMT 4 GIS
 9/24/2020 @ 19:21
 NAD83
 Contour Interval = 80 ft





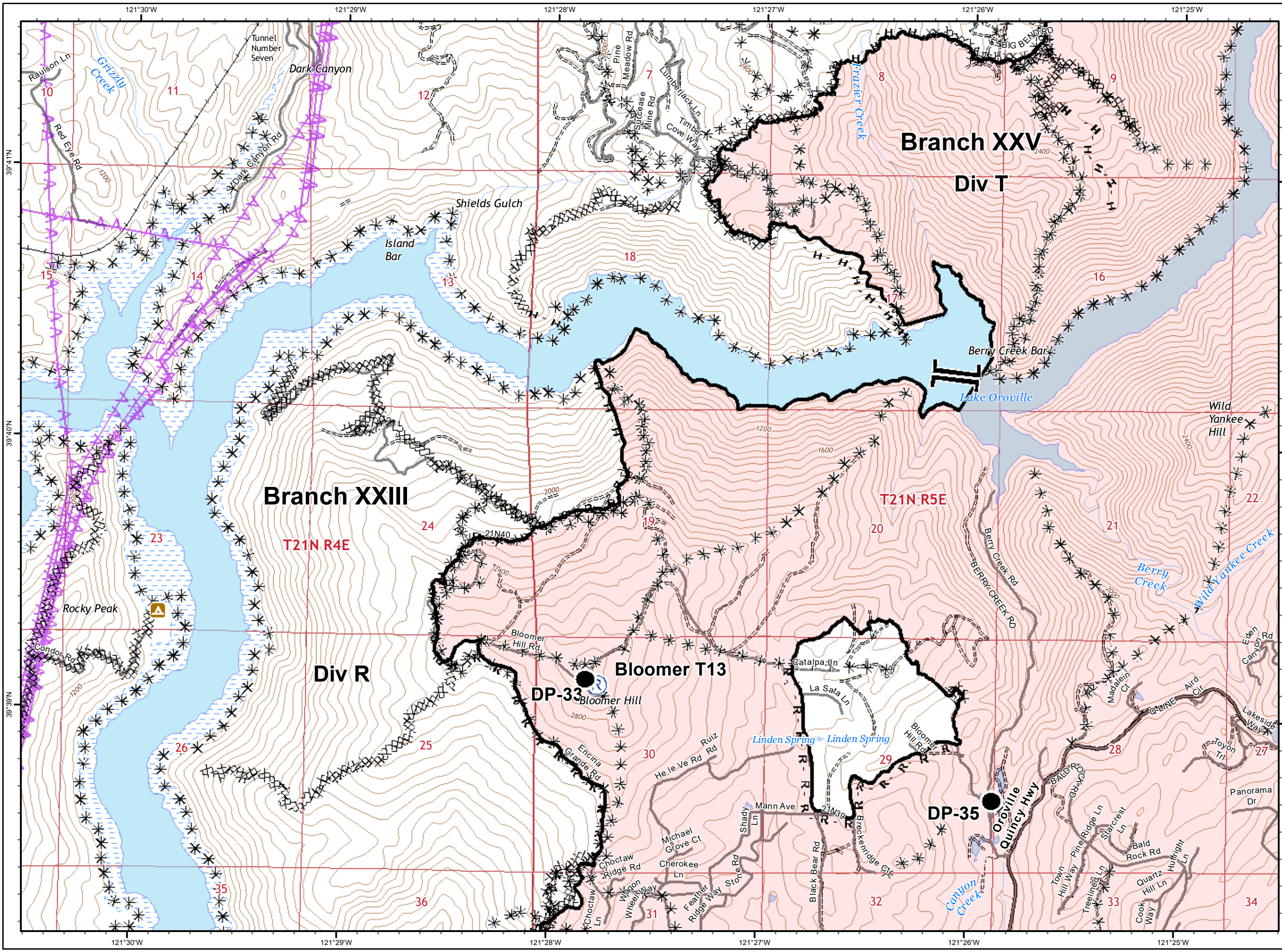
**North Complex
West Zone
CA-BTU-010751
09/25/2020
IAP Map
Branch XXIII / XXV
Page 20**



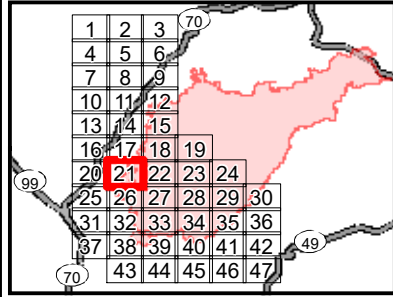
- Division
- Branch
- Zone Break
- Drop Point
- Dip Site
- Staging Area
- Water Source
- Repeater
- Mine
- Environmentally Sensitive Area
- Weather Unit
- Completed Line
- Uncontrolled Fire Edge
- Road as Line
- Completed Hand Line
- Completed Dozer Line
- Masticated Line
- Proposed Dozer Line
- 2018 Dozer Line
- Electric Transmission Line
- SPI Road
- Railroad
- Zone Break Line
- Division Boundaries
- SPI Regeneration Unit

0 0.25 0.5
Miles

IMT 4 GIS
9/24/2020 @ 19:22
NAD83
Contour Interval = 80 ft



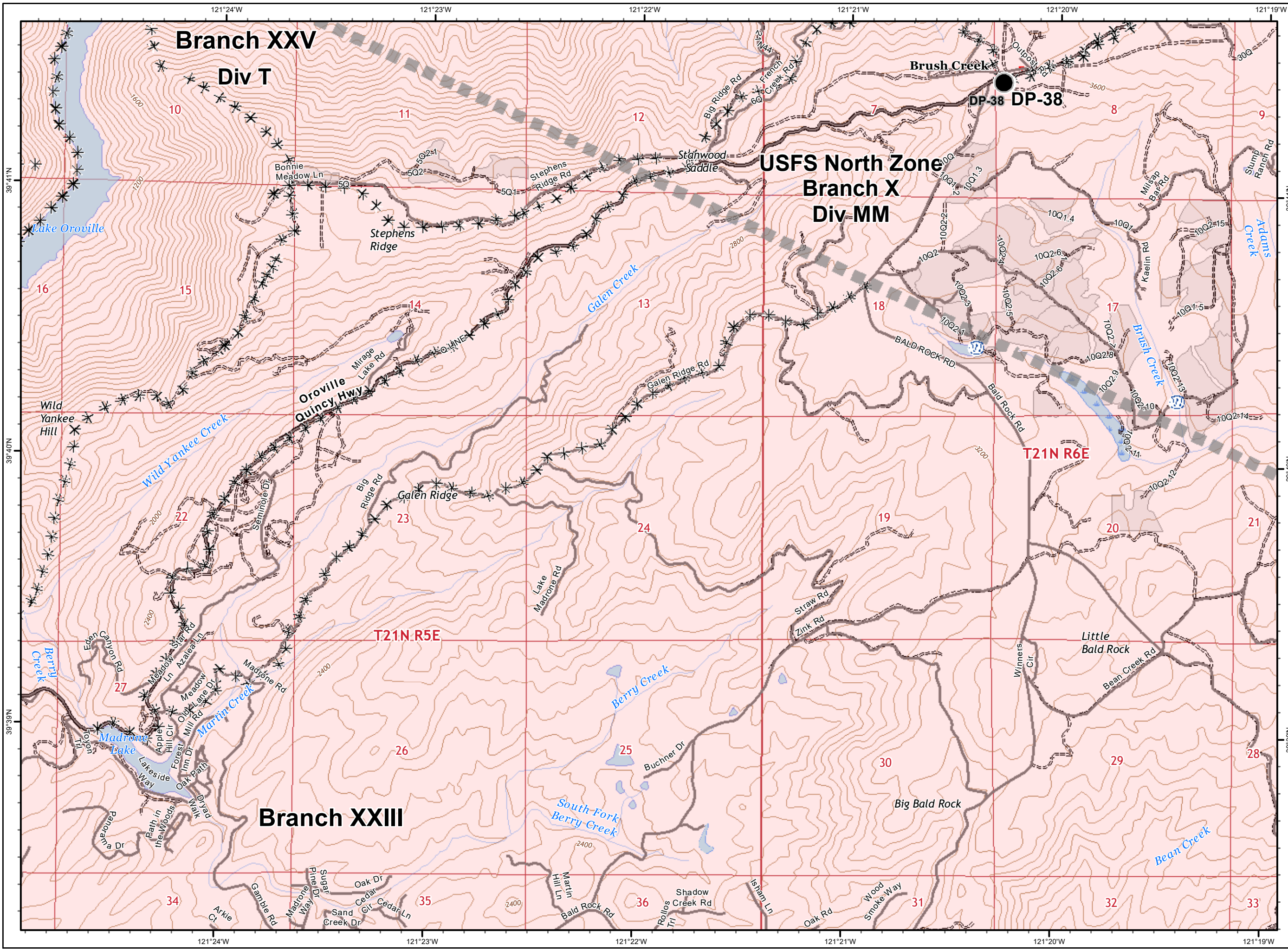
**North Complex
West Zone
CA-BTU-010751
09/25/2020
IAP Map
Branch XXIII / XXV
Page 21**



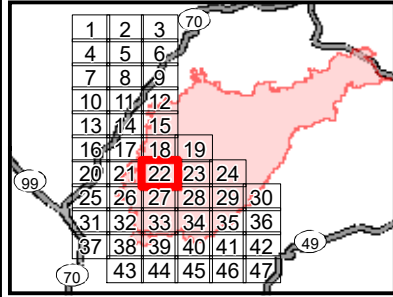
- Division
- Branch
- Zone Break
- Drop Point
- Dip Site
- Staging Area
- Water Source
- Repeater
- Mine
- Environmentally Sensitive Area
- Weather Unit
- Completed Line
- Uncontrolled Fire Edge
- Road as Line
- Completed Hand Line
- Completed Dozer Line
- Masticated Line
- Proposed Dozer Line
- 2018 Dozer Line
- Electric Transmission Line
- SPI Road
- Railroad
- Zone Break Line
- Division Boundaries
- SPI Regeneration Unit

0 0.25 0.5
Miles

IMT 4 GIS
9/24/2020 @ 19:22
NAD83
Contour Interval = 80 ft



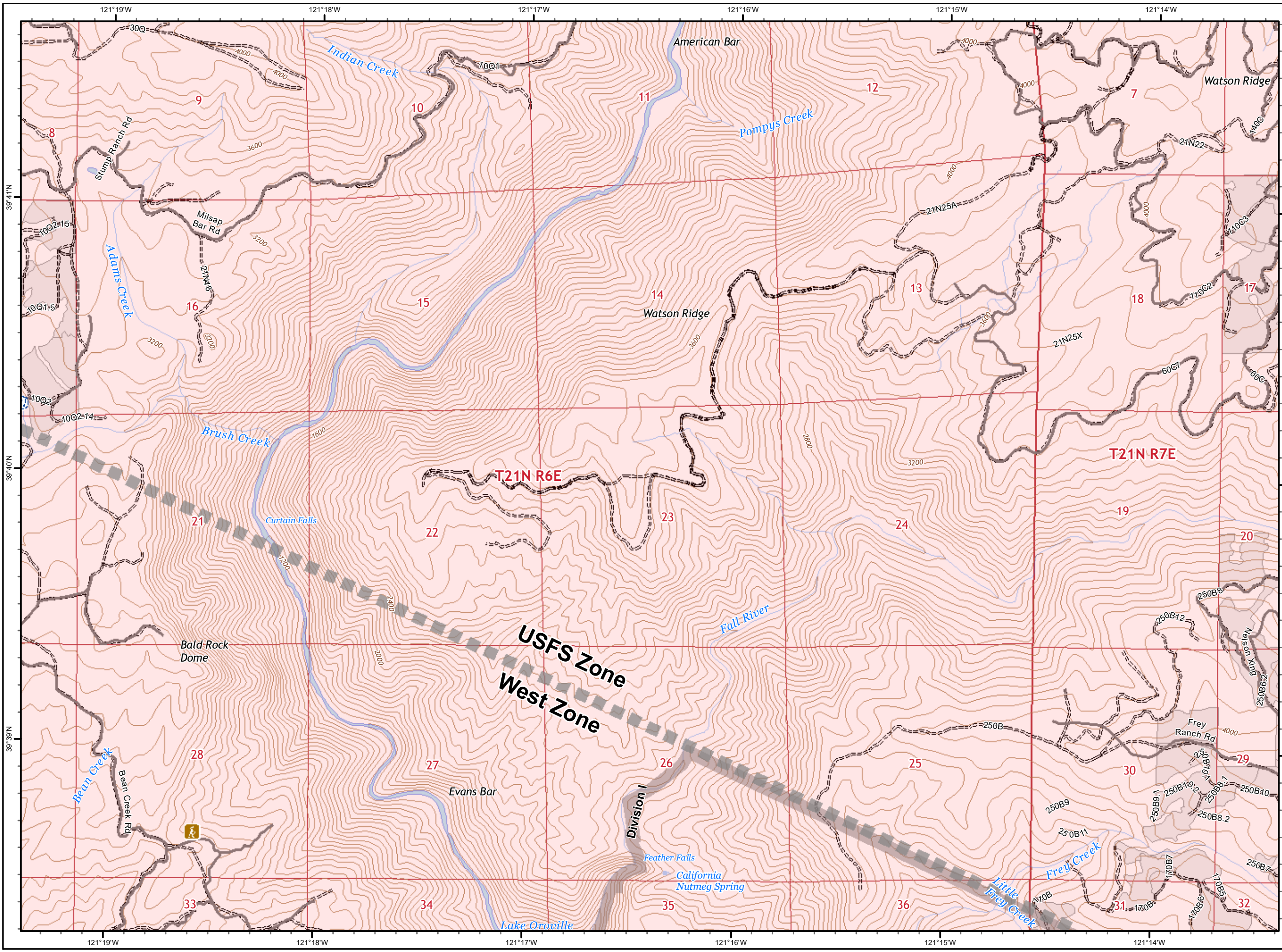
North Complex
West Zone
CA-BTU-010751
09/25/2020
IAP Map
Branch XXIII / XXV
Page 22



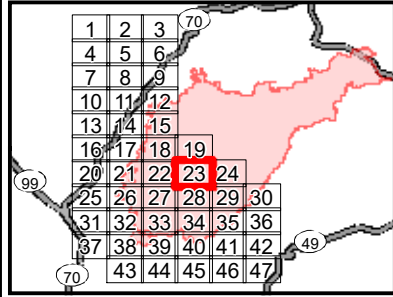
- Division
- Branch
- Zone Break
- Drop Point
- Dip Site
- Staging Area
- Water Source
- Repeater
- Mine
- Environmentally Sensitive Area
- Weather Unit
- Completed Line
- Uncontrolled Fire Edge
- Road as Line
- Completed Hand Line
- Completed Dozer Line
- Masticated Line
- Proposed Dozer Line
- 2018 Dozer Line
- Electric Transmission Line
- SPI Road
- Railroad
- Zone Break Line
- Division Boundaries
- SPI Regeneration Unit

0 0.25 0.5
Miles

IMT 4 GIS
9/24/2020 @ 19:22
NAD83
Contour Interval = 80 ft



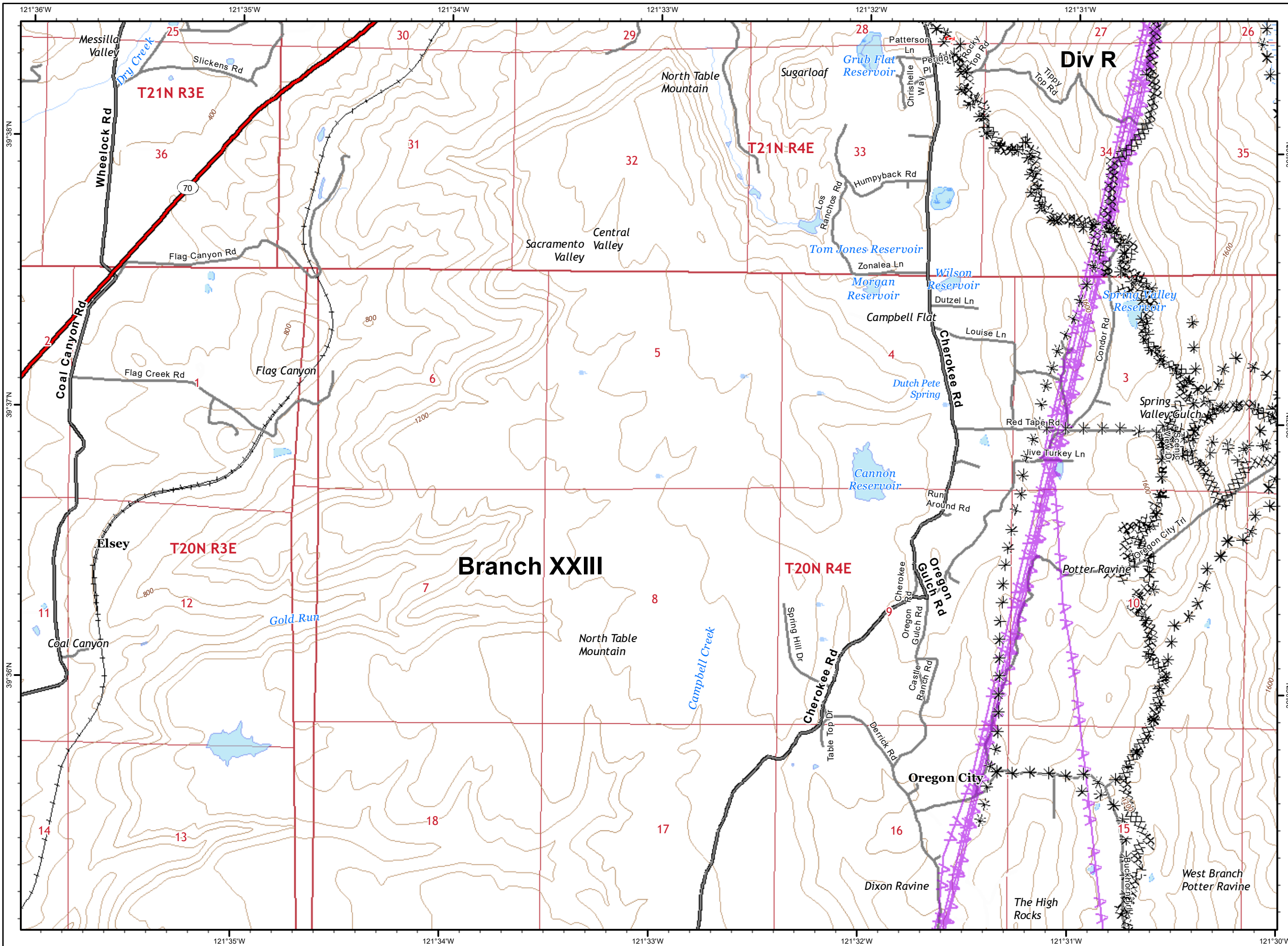
**North Complex
West Zone
CA-BTU-010751
09/25/2020
IAP Map
Branch XXIII / XXV
Page 23**



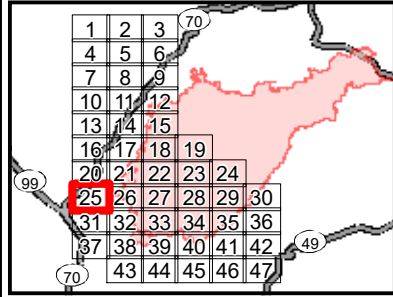
- Division
- Branch
- Zone Break
- Drop Point
- Dip Site
- Staging Area
- Water Source
- Repeater
- Mine
- Environmentally Sensitive Area
- Weather Unit
- Completed Line
- Uncontrolled Fire Edge
- Road as Line
- Completed Hand Line
- Completed Dozer Line
- Masticated Line
- Proposed Dozer Line
- 2018 Dozer Line
- Electric Transmission Line
- SPI Road
- Railroad
- Zone Break Line
- Division Boundaries
- SPI Regeneration Unit

0 0.25 0.5
Miles

IMT 4 GIS
9/24/2020 @ 19:23
NAD83
Contour Interval = 80 ft



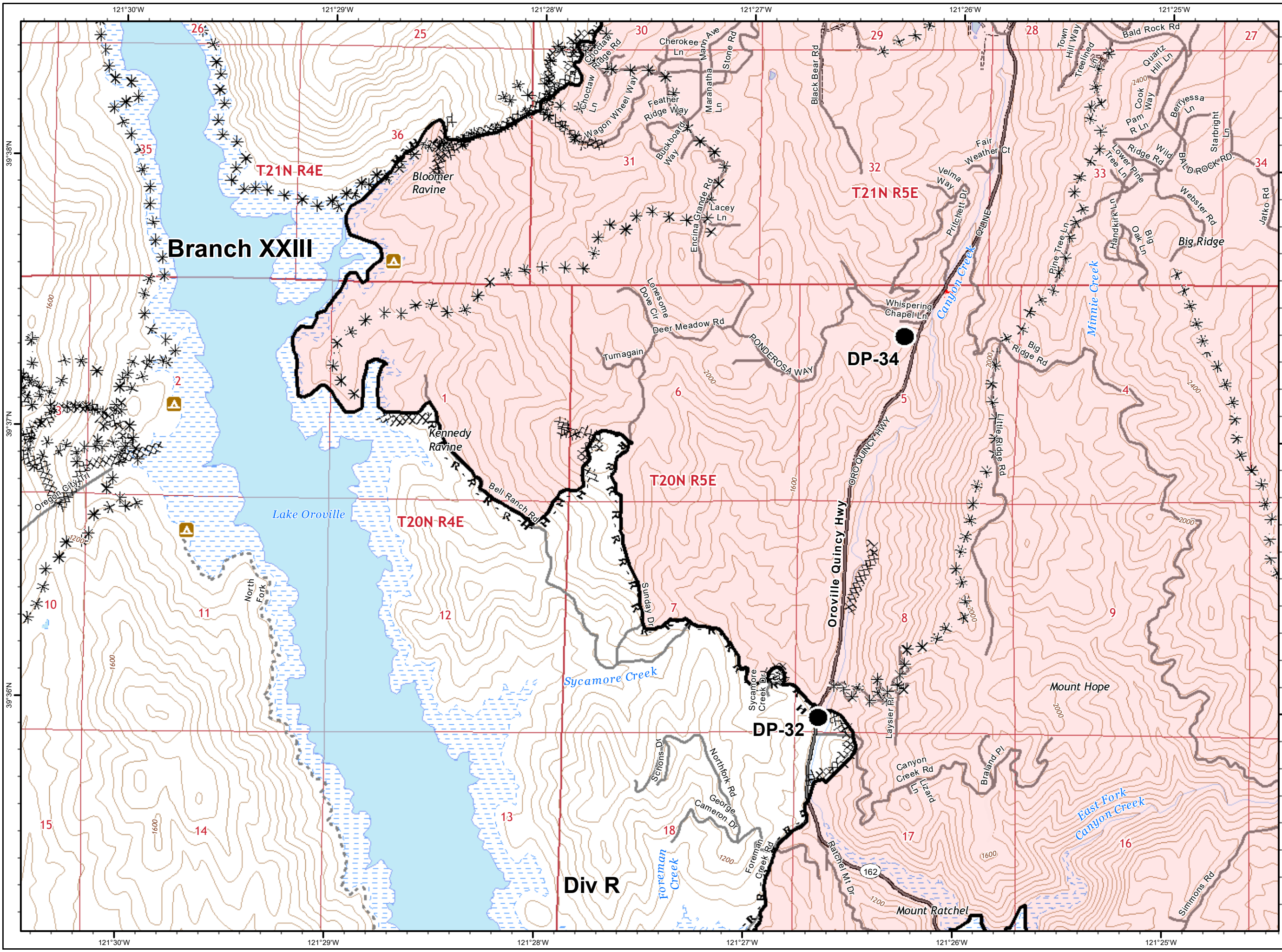
**North Complex
West Zone
CA-BTU-010751
09/25/2020
IAP Map
Branch XXIII / XXV
Page 25**



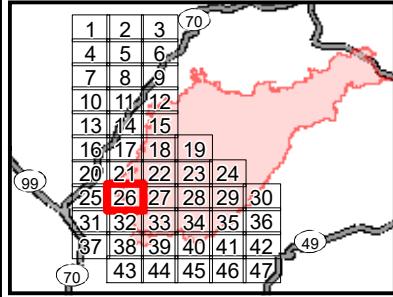
- Division
- Branch
- Zone Break
- Drop Point
- Dip Site
- Staging Area
- Water Source
- Repeater
- Mine
- Environmentally Sensitive Area
- Weather Unit
- Completed Line
- Uncontrolled Fire Edge
- Road as Line
- Completed Hand Line
- Completed Dozer Line
- Masticated Line
- Proposed Dozer Line
- 2018 Dozer Line
- Electric Transmission Line
- SPI Road
- Railroad
- Zone Break Line
- Division Boundaries
- SPI Regeneration Unit

0 0.25 0.5
Miles

IMT 4 GIS
9/24/2020 @ 19:23
NAD83
Contour Interval = 80 ft



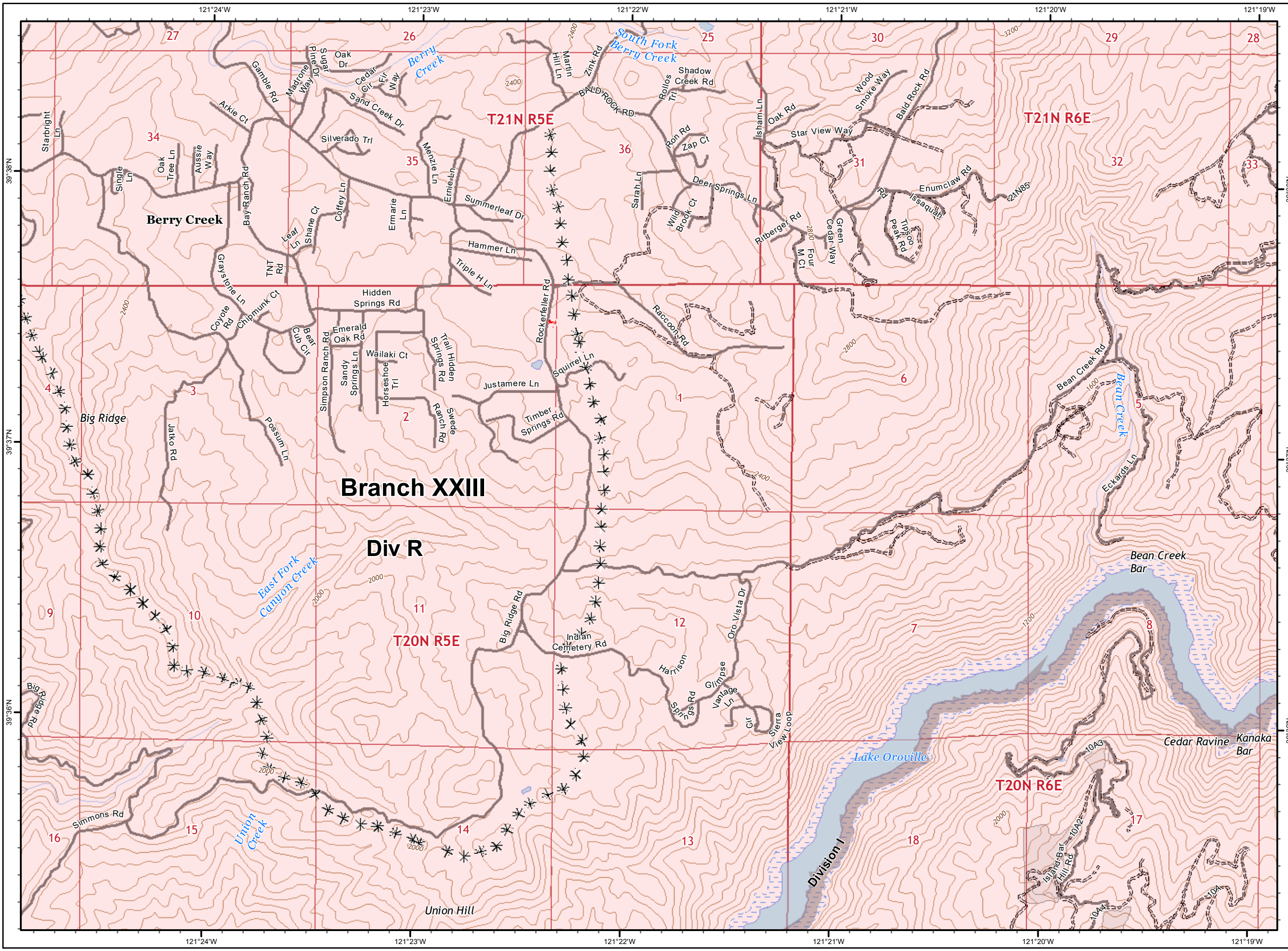
**North Complex
West Zone
CA-BTU-010751
09/25/2020
IAP Map
Branch XXIII / XXV
Page 26**



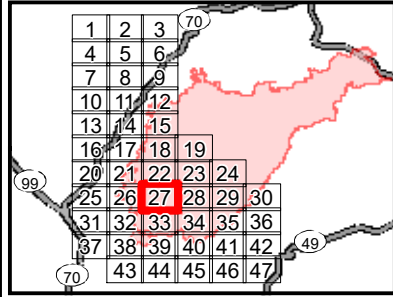
- Division
- Branch
- Zone Break
- Drop Point
- Dip Site
- Staging Area
- Water Source
- Repeater
- Mine
- Environmentally Sensitive Area
- Weather Unit
- Completed Line
- Uncontrolled Fire Edge
- Road as Line
- Completed Hand Line
- Completed Dozer Line
- Masticated Line
- Proposed Dozer Line
- 2018 Dozer Line
- Electric Transmission Line
- SPI Road
- Railroad
- Zone Break Line
- Division Boundaries
- SPI Regeneration Unit

0 0.25 0.5
Miles

IMT 4 GIS
9/24/2020 @ 19:23
NAD83
Contour Interval = 80 ft



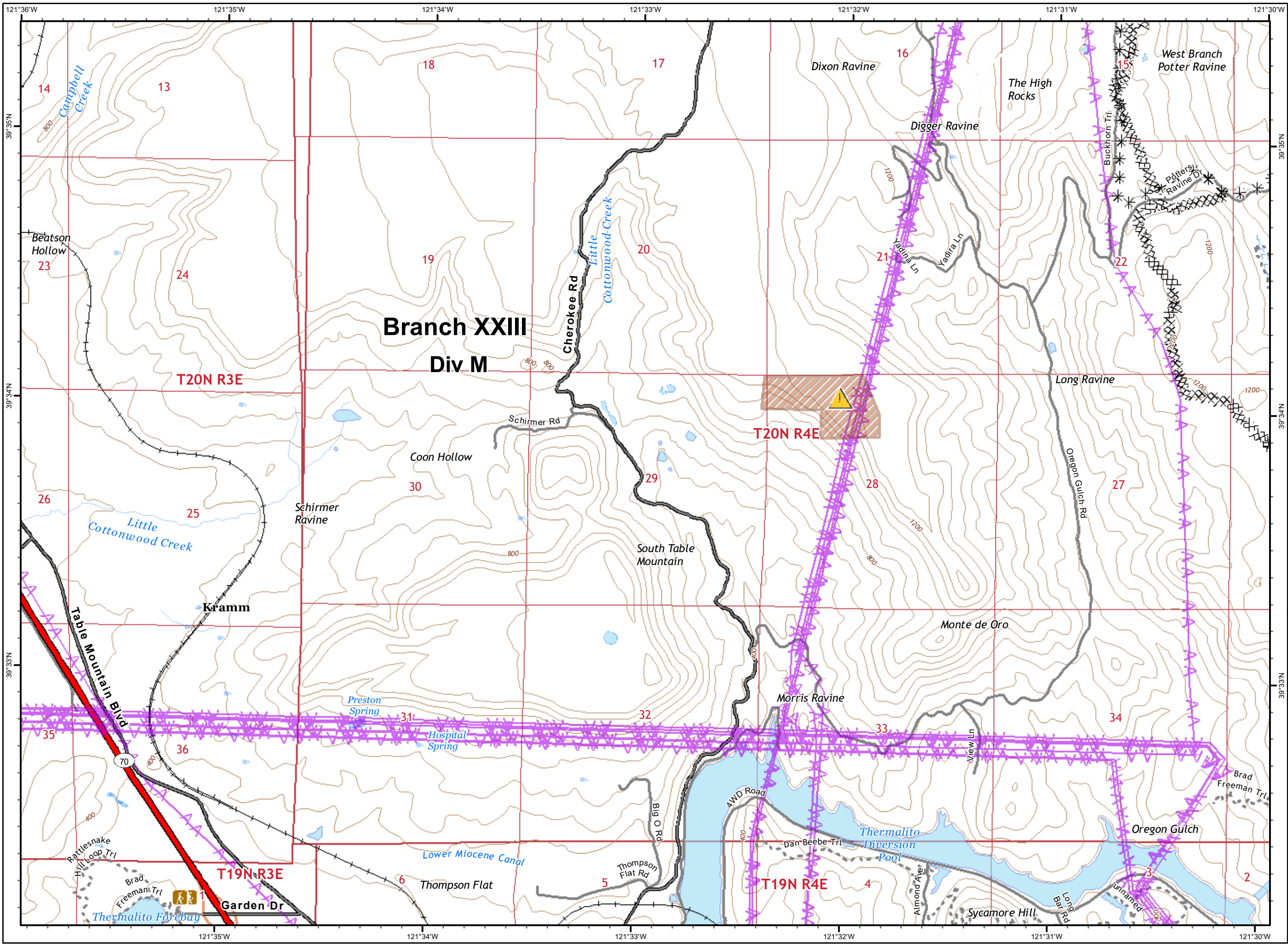
North Complex
West Zone
CA-BTU-010751
09/25/2020
IAP Map
Branch XXIII / XXV
Page 27



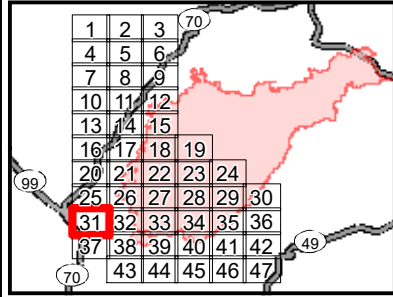
- Division
- Branch
- Zone Break
- Drop Point
- Dip Site
- Staging Area
- Water Source
- Repeater
- Mine
- Environmentally Sensitive Area
- Weather Unit
- Completed Line
- Uncontrolled Fire Edge
- Road as Line
- Completed Hand Line
- Completed Dozer Line
- Masticated Line
- Proposed Dozer Line
- 2018 Dozer Line
- Electric Transmission Line
- SPI Road
- Railroad
- Zone Break Line
- Division Boundaries
- SPI Regeneration Unit

0 0.25 0.5
Miles

IMT 4 GIS
9/24/2020 @ 19:24
NAD83
Contour Interval = 80 ft



**North Complex
West Zone
CA-BTU-010751
09/25/2020
IAP Map
Branch XXIII / XXV
Page 31**



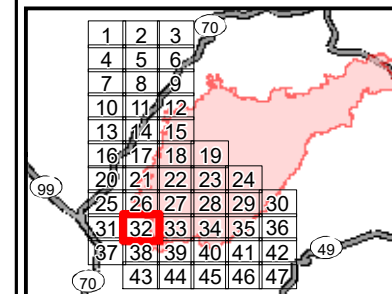
- Division
- Branch
- Zone Break
- Drop Point
- Dip Site
- Staging Area
- Water Source
- Repeater
- Mine
- Environmentally Sensitive Area
- Weather Unit
- Completed Line
- Uncontrolled Fire Edge
- Road as Line
- Completed Hand Line
- Completed Dozer Line
- Masticated Line
- Proposed Dozer Line
- 2018 Dozer Line
- Electric Transmission Line
- SPI Road
- Railroad
- Zone Break Line
- Division Boundaries
- SPI Regeneration Unit

0 0.25 0.5
Miles

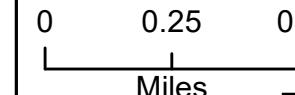
IMT 4 GIS
9/24/2020 @ 19:24
NAD83
Contour Interval = 80 ft



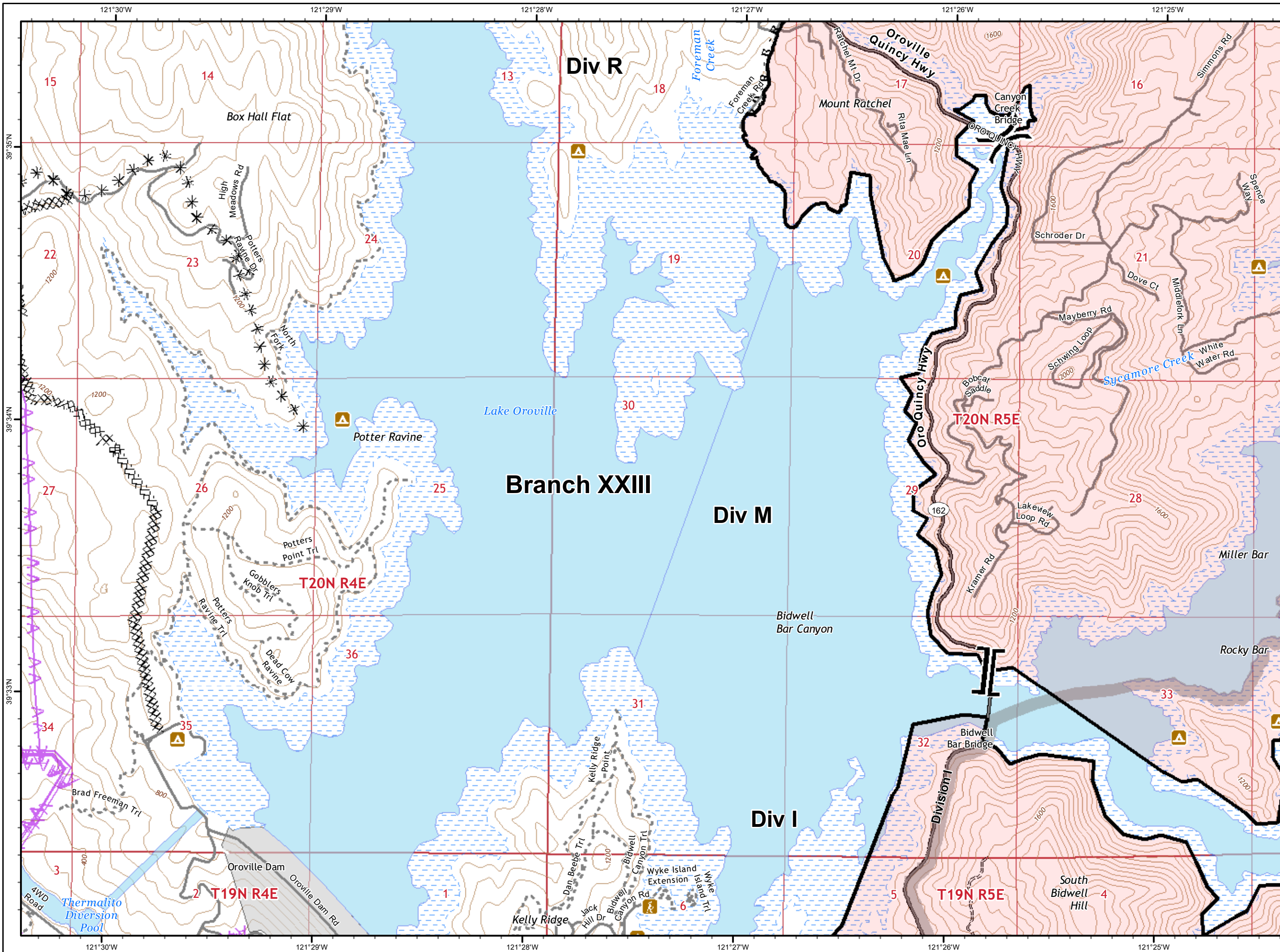
**North Complex
West Zone
CA-BTU-010751
09/25/2020
IAP Map
Branch XXIII / XXV
Page 32**



- Division
- Branch
- Zone Break
- Drop Point
- Dip Site
- Staging Area
- Water Source
- Repeater
- Mine
- Environmentally Sensitive Area
- Weather Unit
- Completed Line
- Uncontrolled Fire Edge
- Road as Line
- Completed Hand Line
- Completed Dozer Line
- Masticated Line
- Proposed Dozer Line
- 2018 Dozer Line
- Electric Transmission Line
- SPI Road
- Railroad
- Zone Break Line
- Division Boundaries
- SPI Regeneration Unit



IMT 4 GIS
9/24/2020 @ 19:24
NAD83
Contour Interval = 80 ft



Branch XXIII

Div R

Div M

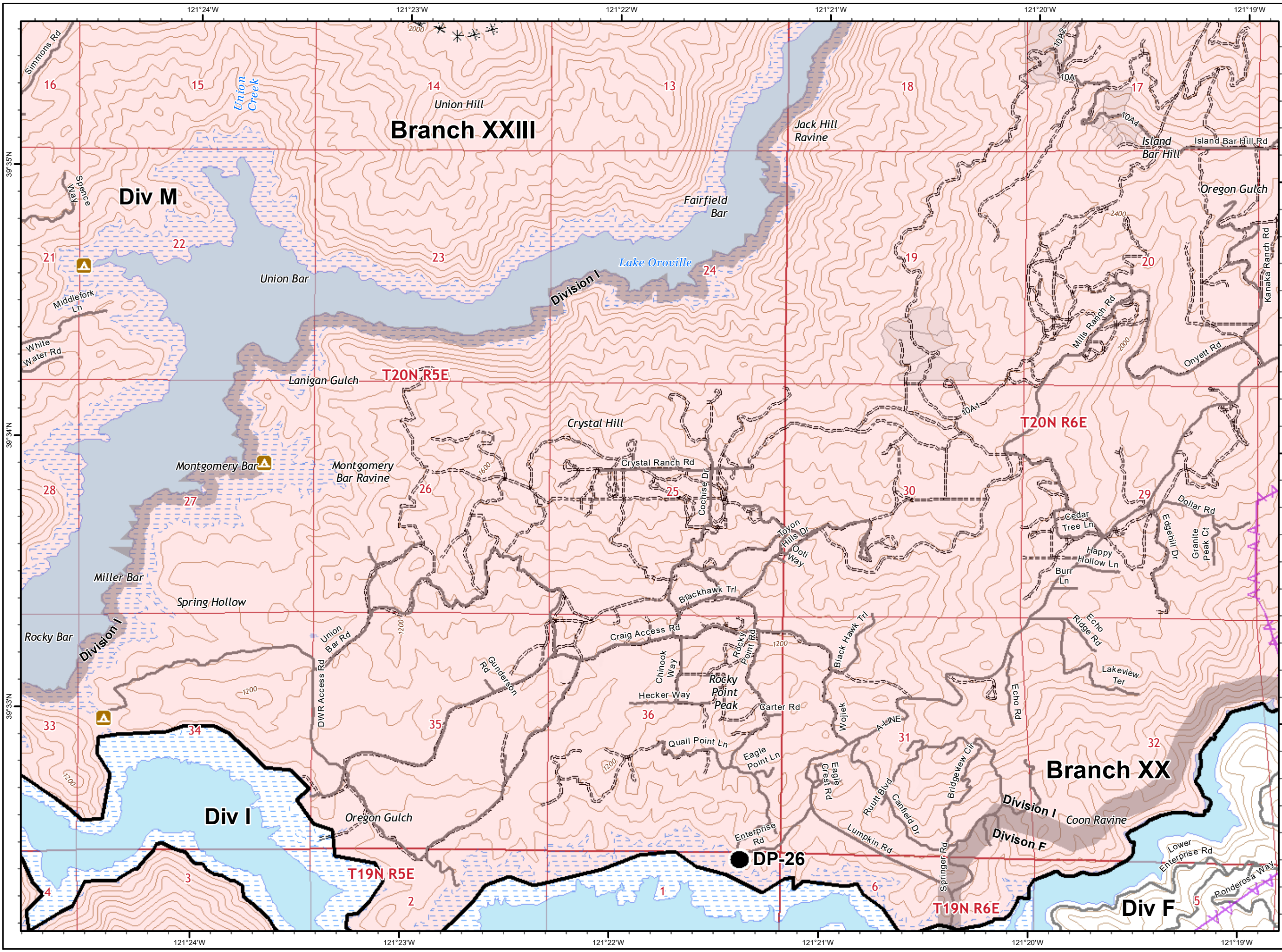
Div I

T20N R5E

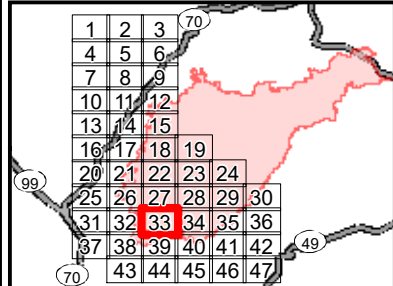
T20N R4E

T19N R5E


T19N R4E



**North Complex
West Zone**
CA-BTU-010751
09/25/2020
IAP Map
Branch XXIII / XXV
Page 33




- Division
- Branch
- Zone Break
- Drop Point
- Dip Site
- Staging Area
- Water Source
- Repeater
- Mine
- Environmentally Sensitive Area
- Weather Unit
- Completed Line
- Uncontrolled Fire Edge
- Road as Line
- Completed Hand Line
- Completed Dozer Line
- Masticated Line
- Proposed Dozer Line
- 2018 Dozer Line
- Electric Transmission Line
- SPI Road
- Railroad
- Zone Break Line
- Division Boundaries
- SPI Regeneration Unit



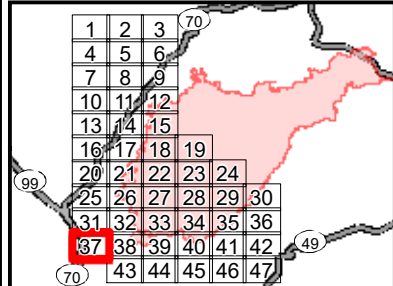
0 0.25 0.5
Miles

IMT 4 GIS
 9/24/2020 @ 19:24
 NAD83
 Contour Interval = 80 ft





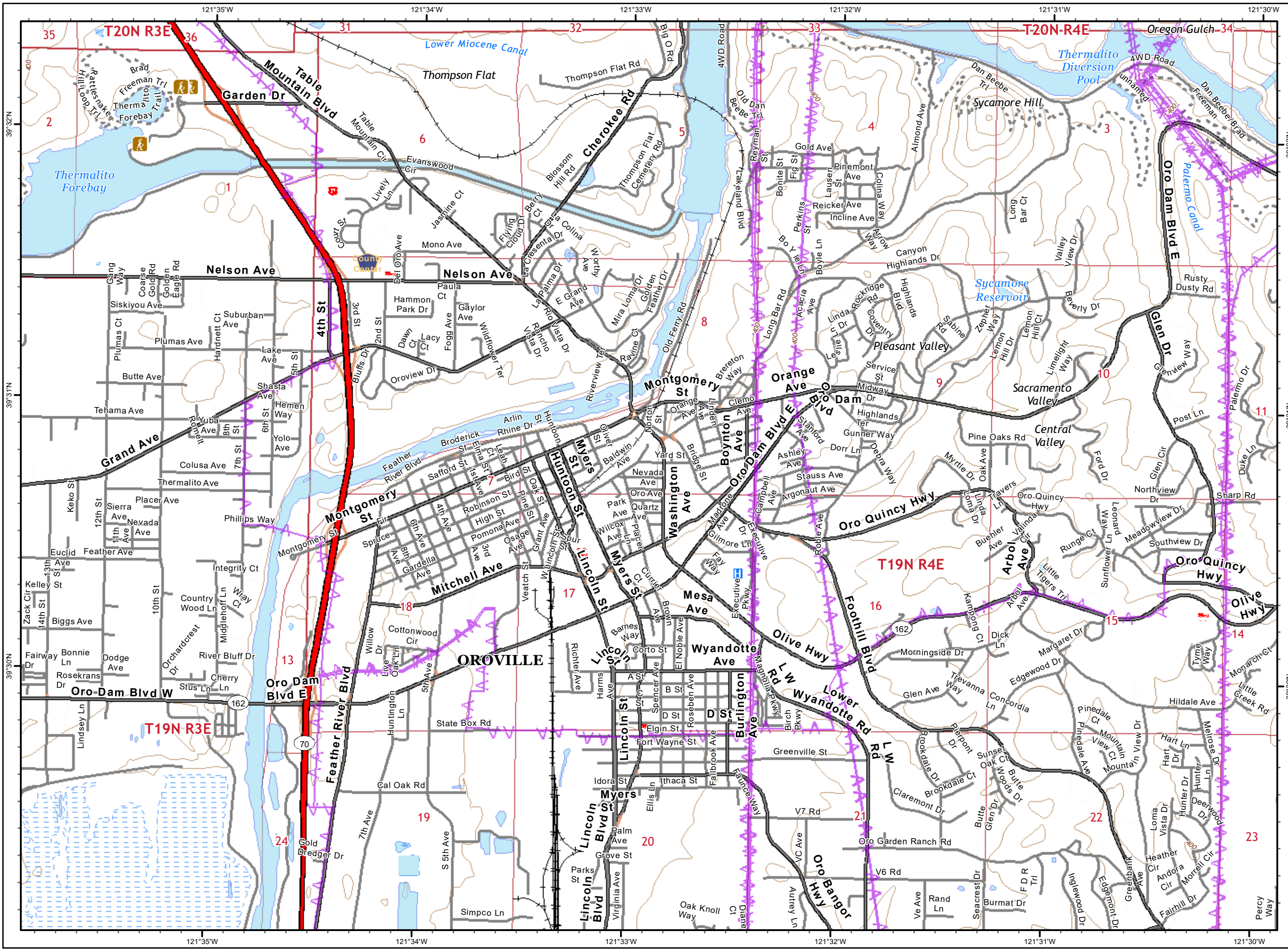
North Complex
West Zone
CA-BTU-010751
09/25/2020
IAP Map
Branch XXIII / XXV
Page 37

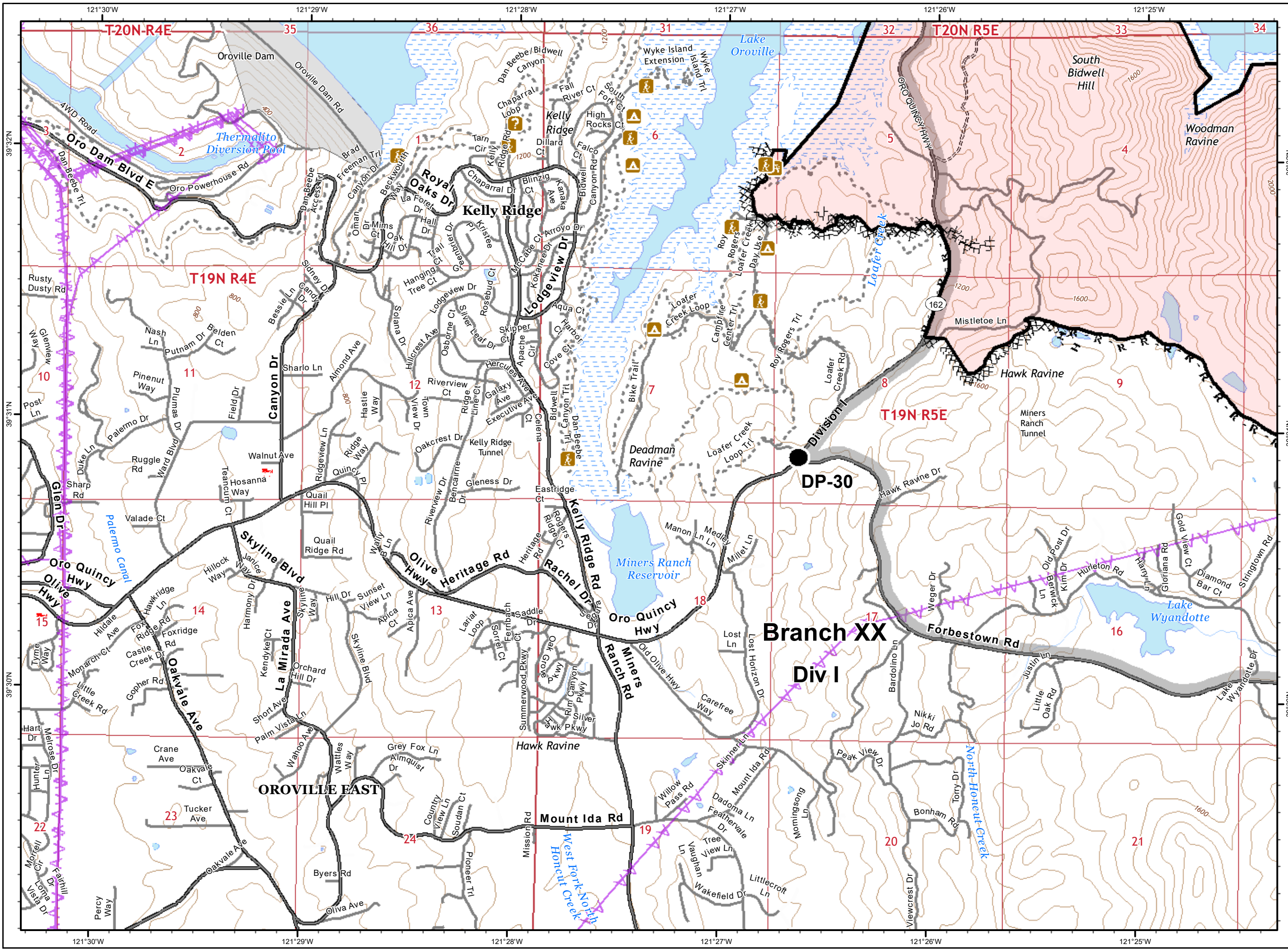


- Division
- Branch
- Zone Break
- Drop Point
- Dip Site
- Staging Area
- Water Source
- Repeater
- Mine
- Environmentally Sensitive Area
- Weather Unit
- Completed Line
- Uncontrolled Fire Edge
- Road as Line
- Completed Hand Line
- Completed Dozer Line
- Masticated Line
- Proposed Dozer Line
- 2018 Dozer Line
- Electric Transmission Line
- SPI Road
- Railroad
- Zone Break Line
- Division Boundaries
- SPI Regeneration Unit

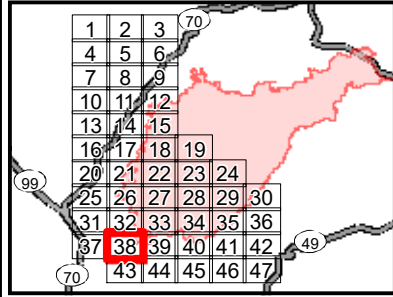
0 0.25 0.5
 Miles

IMT 4 GIS
 9/24/2020 @ 19:25
 NAD83
 Contour Interval = 80 ft





North Complex
West Zone
CA-BTU-010751
09/25/2020
IAP Map
Branch XXIII / XXV
Page 38



- Division
- Branch
- Zone Break
- Drop Point
- Dip Site
- Staging Area
- Water Source
- Repeater
- Mine
- Environmentally Sensitive Area
- Weather Unit
- Completed Line
- Uncontrolled Fire Edge
- Road as Line
- Completed Hand Line
- Completed Dozer Line
- Masticated Line
- Proposed Dozer Line
- 2018 Dozer Line
- Electric Transmission Line
- SPI Road
- Railroad
- Zone Break Line
- Division Boundaries
- SPI Regeneration Unit

0 0.25 0.5
Miles

IMT 4 GIS
9/24/2020 @ 19:25
NAD83
Contour Interval = 80 ft