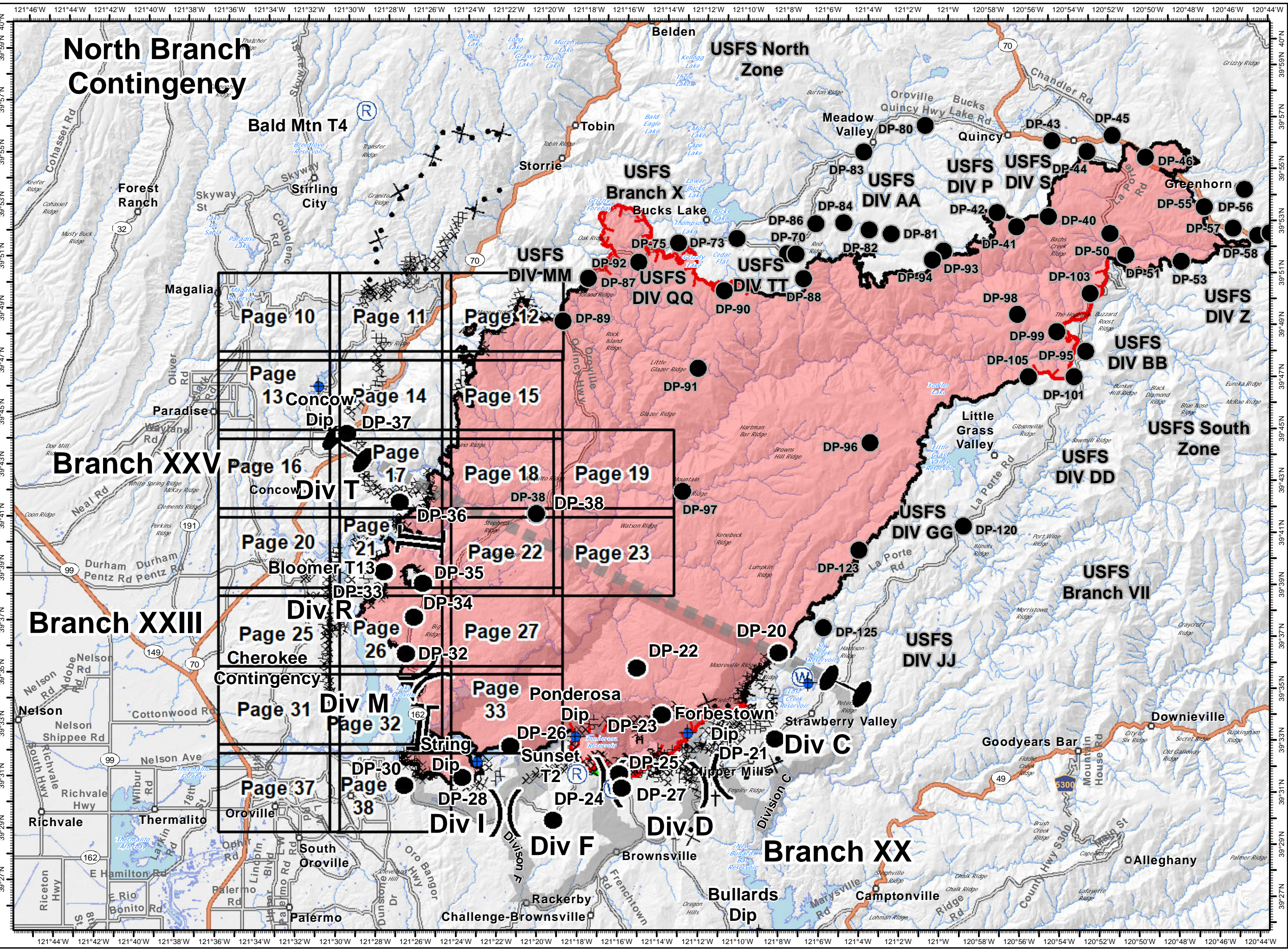


# North Branch Contingency



**North Complex  
West Zone  
CA-BTU-010751  
09/27/2020  
IAP Map  
Branch XXIII / XXV  
INDEX**

1	2	3	70		
4	5	6			
7	8	9			
10	11	12			
13	14	15			
16	17	18	19		
20	21	22	23	24	
25	26	27	28	29	30
31	32	33	34	35	36
37	38	39	40	41	42
43	44	45	46	47	49



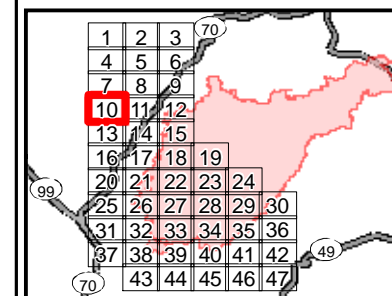
- Division
- Branch
- Zone Break
- Drop Point
- Dip Site
- Staging Area
- Water Source
- Repeater
- Mine
- Environmentally Sensitive Area
- Weather Unit
- Completed Line
- Uncontrolled Fire Edge
- Road as Line
- Completed Hand Line
- Completed Dozer Line
- Masticated Line
- Proposed Dozer Line
- 2018 Dozer Line
- Electric Transmission Line
- SPI Road
- Railroad
- Zone Break Line
- Division Boundaries
- SPI Regeneration Unit

0 2.75 5.5  
Miles

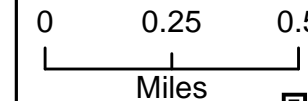
IMT 4 GIS  
9/26/2020 @ 15:04  
NAD83  
Contour Interval = 80 ft



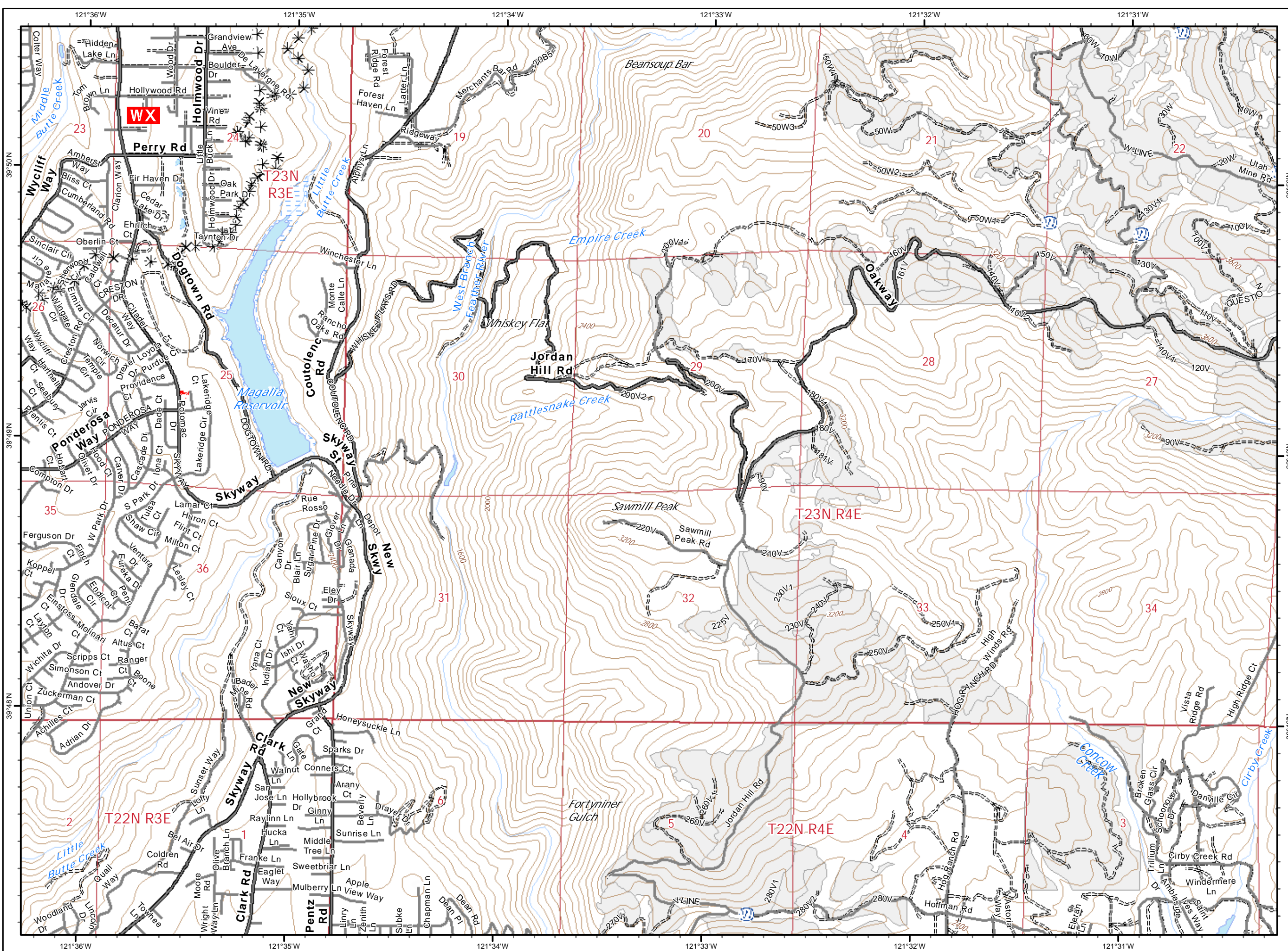
**North Complex  
West Zone  
CA-BTU-010751  
09/27/2020  
IAP Map  
Branch XXIII / XXV  
Page 10**

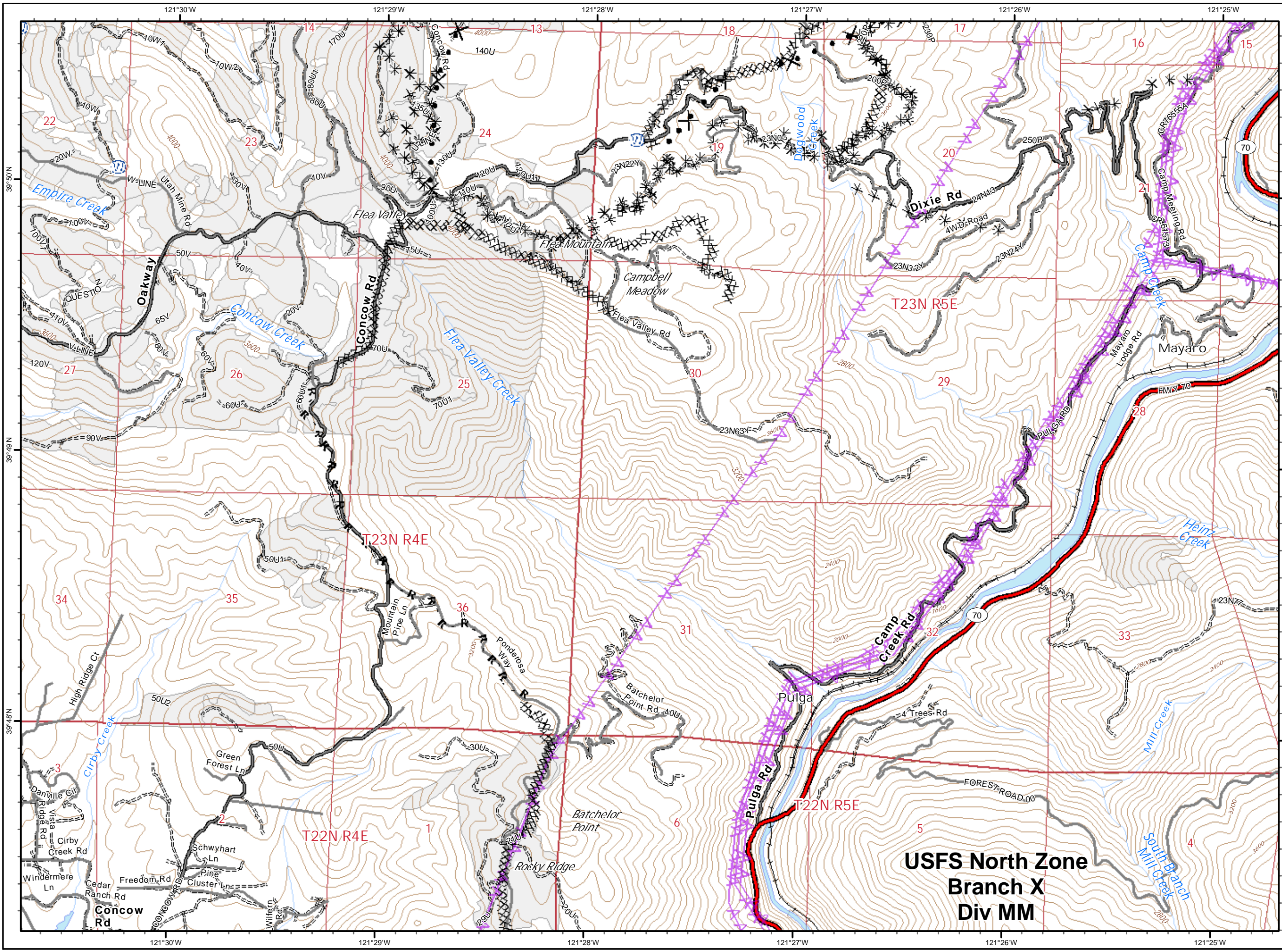


- Division
- Branch
- Zone Break
- Drop Point
- Dip Site
- Staging Area
- Water Source
- Repeater
- Mine
- Environmentally Sensitive Area
- Weather Unit
- Completed Line
- Uncontrolled Fire Edge
- Road as Line
- Completed Hand Line
- Completed Dozer Line
- Masticated Line
- Proposed Dozer Line
- 2018 Dozer Line
- Electric Transmission Line
- SPI Road
- Railroad
- Zone Break Line
- Division Boundaries
- SPI Regeneration Unit

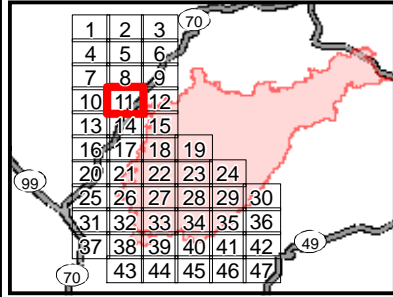


IMT 4 GIS  
9/26/2020 @ 15:04  
NAD83  
Contour Interval = 80 ft





**North Complex  
West Zone  
CA-BTU-010751  
09/27/2020  
IAP Map  
Branch XXIII / XXV  
Page 11**

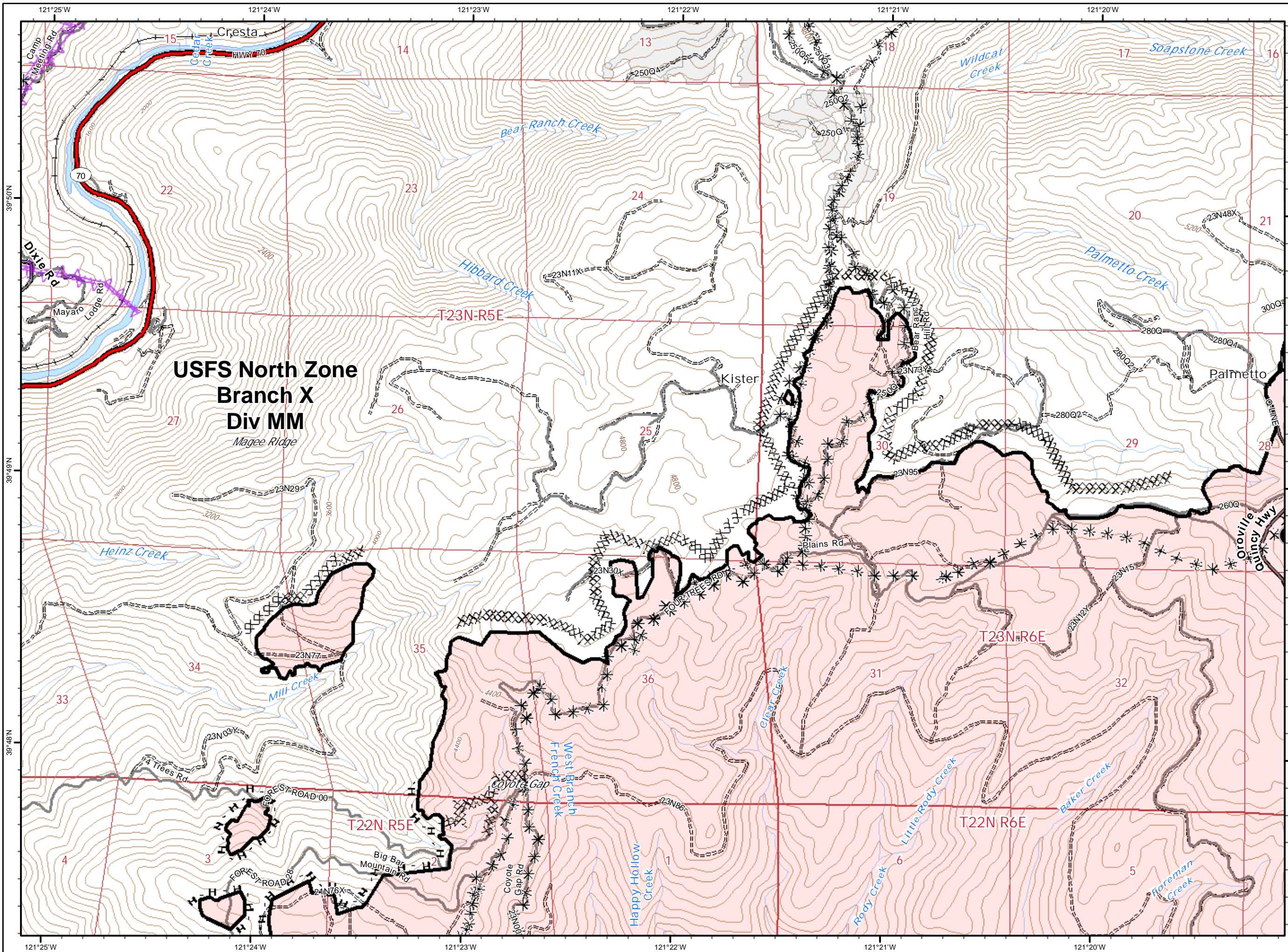


- Division
- Branch
- Zone Break
- Drop Point
- Dip Site
- Staging Area
- Water Source
- Repeater
- Mine
- Environmentally Sensitive Area
- Weather Unit
- Completed Line
- Uncontrolled Fire Edge
- Road as Line
- Completed Hand Line
- Completed Dozer Line
- Masticated Line
- Proposed Dozer Line
- 2018 Dozer Line
- Electric Transmission Line
- SPI Road
- Railroad
- Zone Break Line
- Division Boundaries
- SPI Regeneration Unit

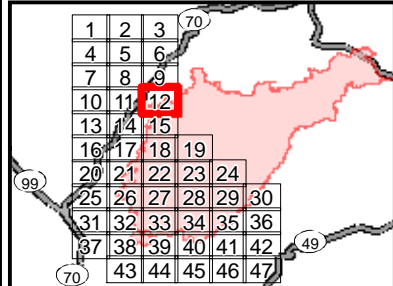
0 0.25 0.5  
Miles

IMT 4 GIS  
9/26/2020 @ 15:05  
NAD83  
Contour Interval = 80 ft

**USFS North Zone  
Branch X  
Div MM**



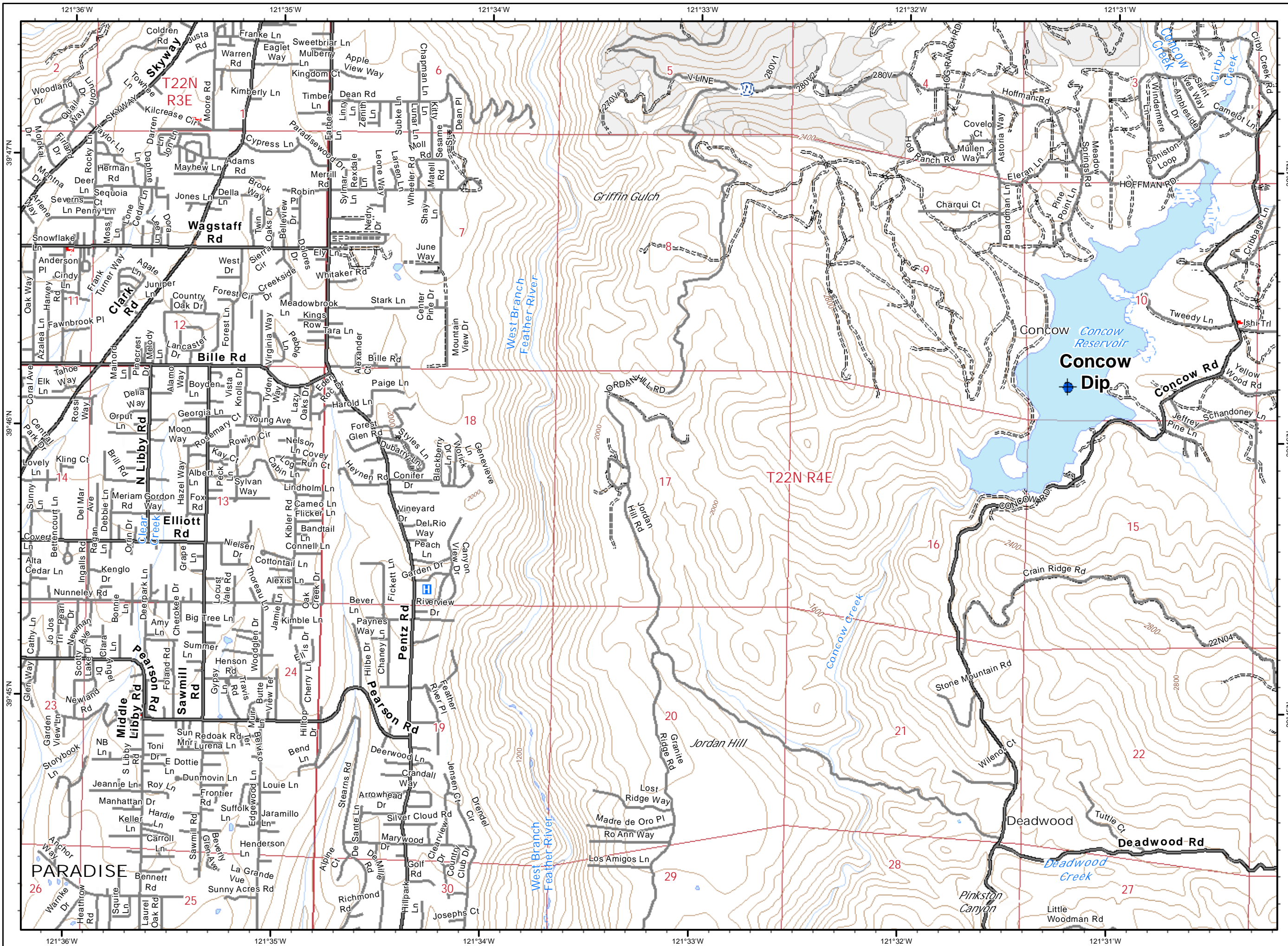
**North Complex  
West Zone**  
CA-BTU-010751  
09/27/2020  
IAP Map  
Branch XXIII / XXV  
Page 12



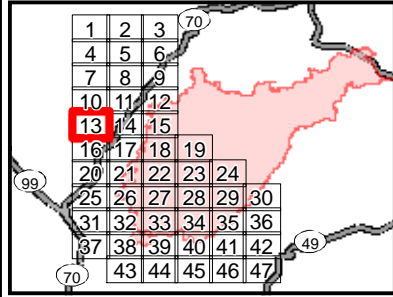
- Division
- Branch
- Zone Break
- Drop Point
- Dip Site
- Staging Area
- Water Source
- Repeater
- Mine
- Environmentally Sensitive Area
- Weather Unit
- Completed Line
- Uncontrolled Fire Edge
- Road as Line
- Completed Hand Line
- Completed Dozer Line
- Masticated Line
- Proposed Dozer Line
- 2018 Dozer Line
- Electric Transmission Line
- SPI Road
- Railroad
- Zone Break Line
- Division Boundaries
- SPI Regeneration Unit

0 0.25 0.5  
Miles

IMT 4 GIS  
9/26/2020 @ 15:05  
NAD83  
Contour Interval = 80 ft



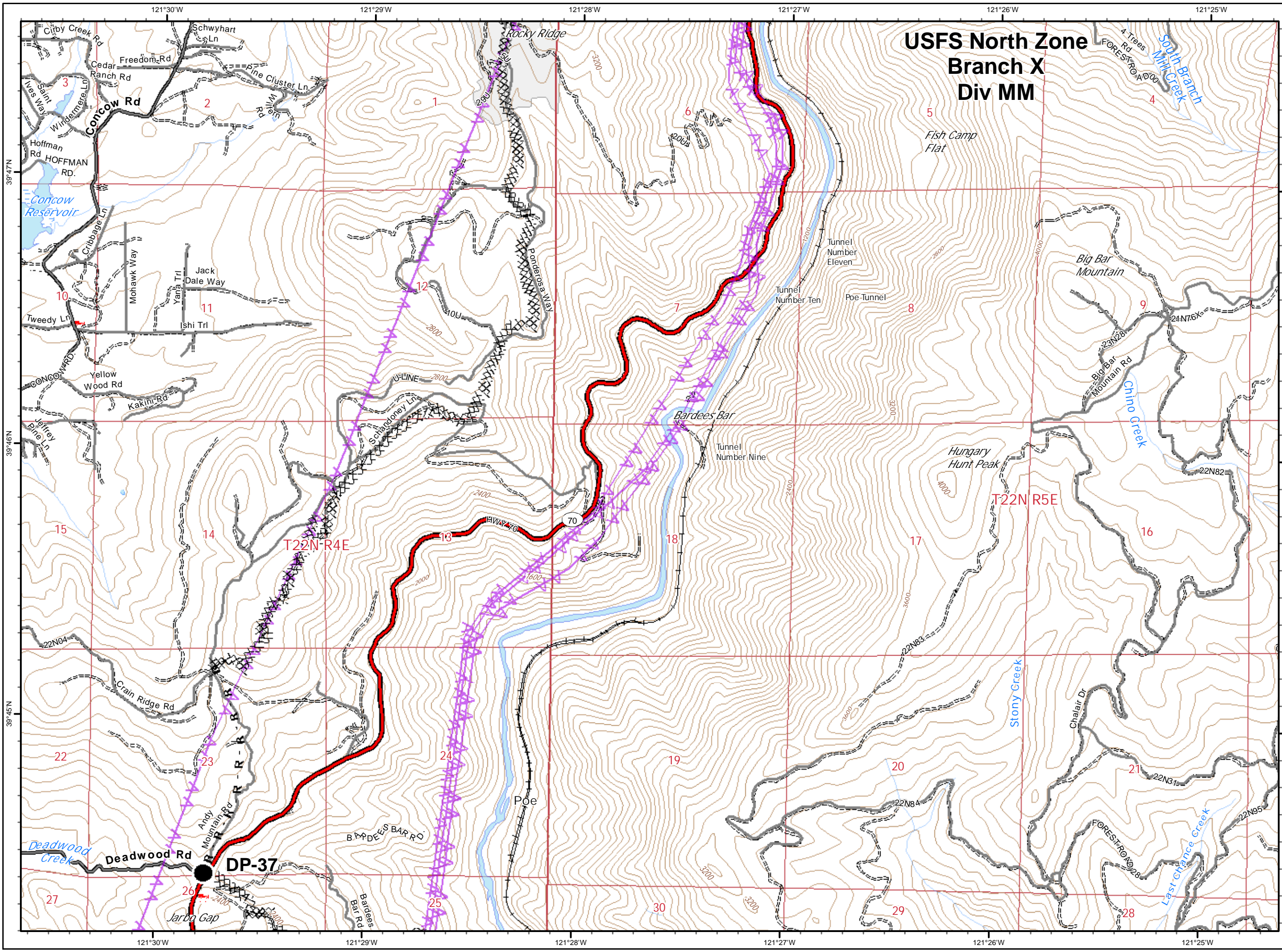
**North Complex**  
**West Zone**  
**CA-BTU-010751**  
**09/27/2020**  
**IAP Map**  
**Branch XXIII / XXV**  
**Page 13**



- Division
- Branch
- Zone Break
- Drop Point
- Dip Site
- Staging Area
- Water Source
- Repeater
- Mine
- Environmentally Sensitive Area
- Weather Unit
- Completed Line
- Uncontrolled Fire Edge
- Road as Line
- Completed Hand Line
- Completed Dozer Line
- Masticated Line
- Proposed Dozer Line
- 2018 Dozer Line
- Electric Transmission Line
- SPI Road
- Railroad
- Zone Break Line
- Division Boundaries
- SPI Regeneration Unit

0 0.25 0.5  
Miles

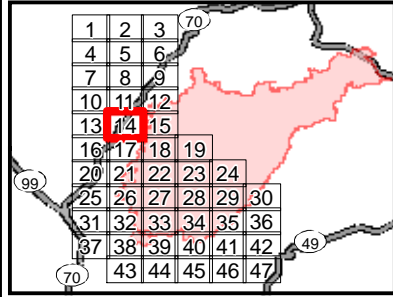
IMT 4 GIS  
9/26/2020 @ 15:06  
NAD83  
Contour Interval = 80 ft



**USFS North Zone  
Branch X  
Div MM**



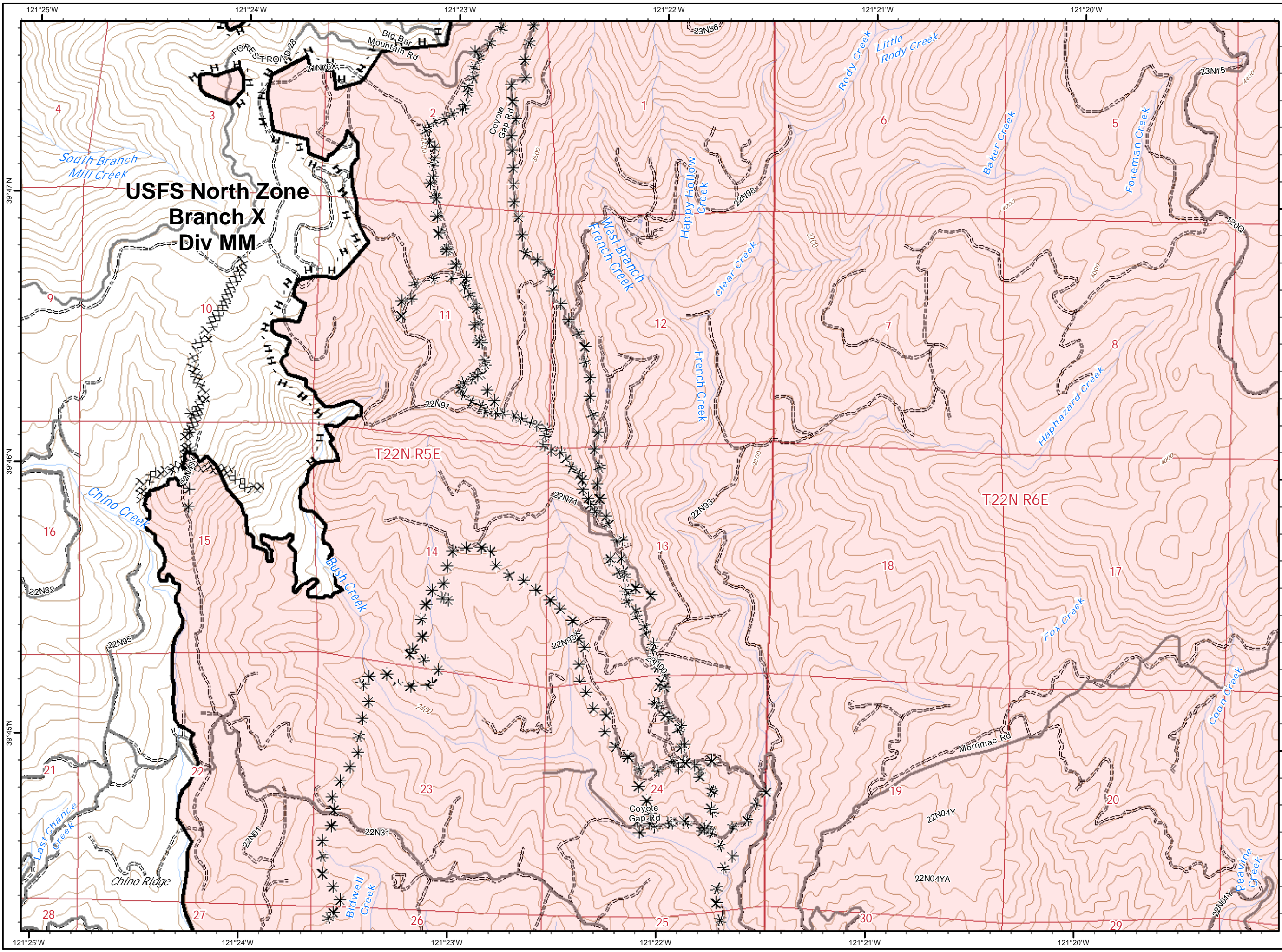
**North Complex  
West Zone  
CA-BTU-010751  
09/27/2020  
IAP Map  
Branch XXIII / XXV  
Page 14**



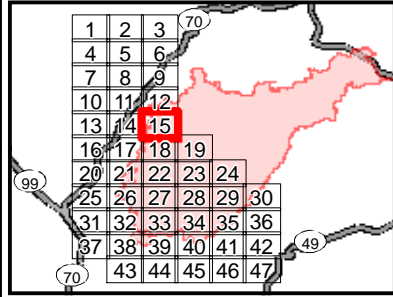
- Division
- Branch
- Zone Break
- Drop Point
- Dip Site
- Staging Area
- Water Source
- Repeater
- Mine
- Environmentally Sensitive Area
- Weather Unit
- Completed Line
- Uncontrolled Fire Edge
- Road as Line
- Completed Hand Line
- Completed Dozer Line
- Masticated Line
- Proposed Dozer Line
- 2018 Dozer Line
- Electric Transmission Line
- SPI Road
- Railroad
- Zone Break Line
- Division Boundaries
- SPI Regeneration Unit

0 0.25 0.5  
Miles

IMT 4 GIS  
9/26/2020 @ 15:06  
NAD83  
Contour Interval = 80 ft



**North Complex  
West Zone  
CA-BTU-010751  
09/27/2020  
IAP Map  
Branch XXIII / XXV  
Page 15**



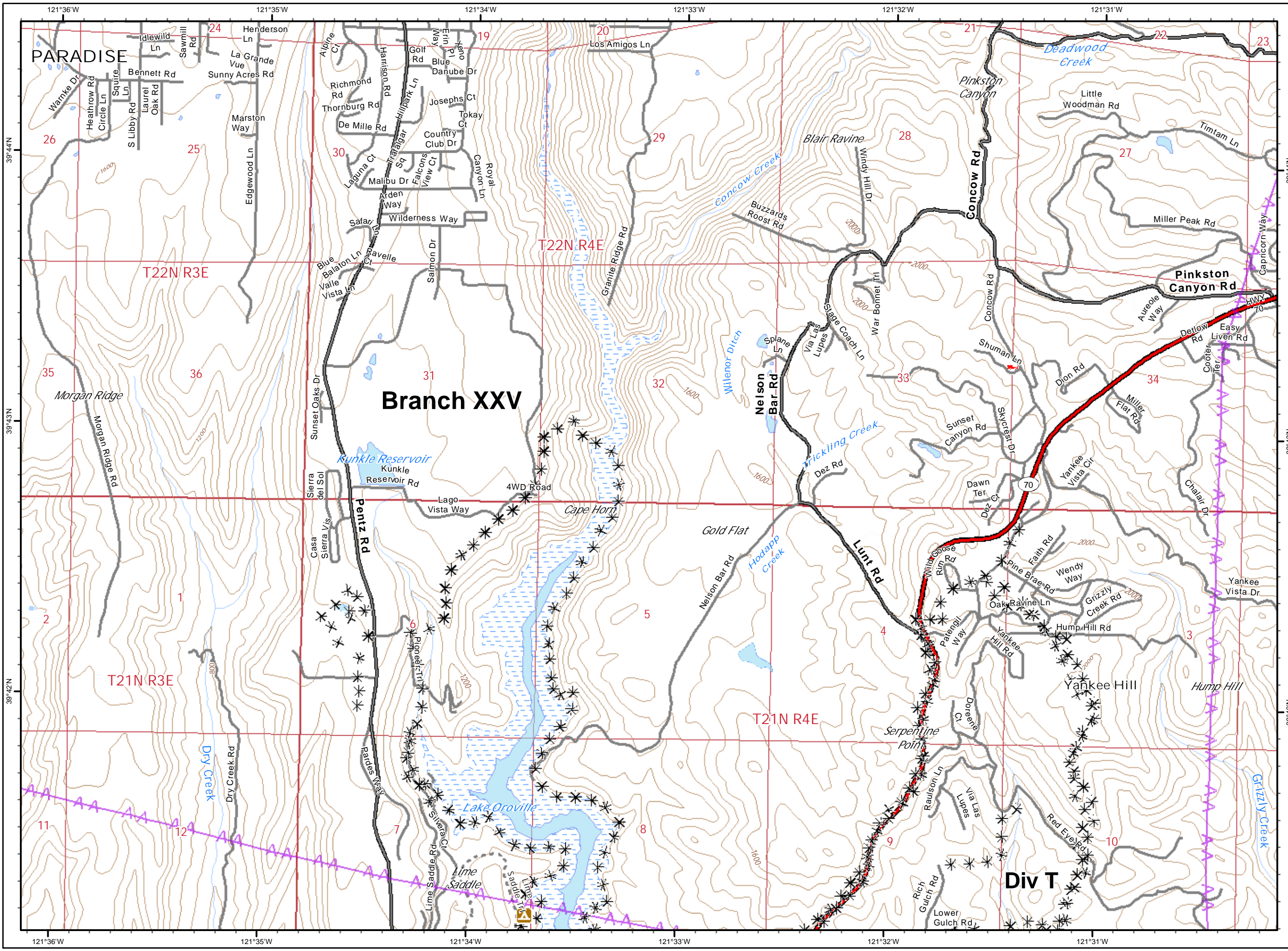
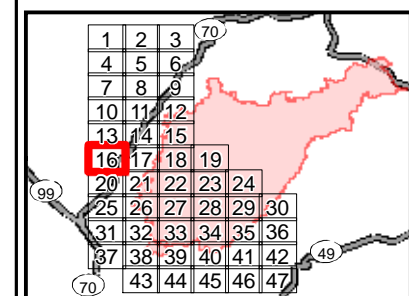
- Division
- Branch
- Zone Break
- Drop Point
- Dip Site
- Staging Area
- Water Source
- Repeater
- Mine
- Environmentally Sensitive Area
- Weather Unit
- Completed Line
- Uncontrolled Fire Edge
- Road as Line
- Completed Hand Line
- Completed Dozer Line
- Masticated Line
- Proposed Dozer Line
- 2018 Dozer Line
- Electric Transmission Line
- SPI Road
- Railroad
- Zone Break Line
- Division Boundaries
- SPI Regeneration Unit

0 0.25 0.5  
Miles

IMT 4 GIS  
9/26/2020 @ 15:06  
NAD83  
Contour Interval = 80 ft



**North Complex**  
**West Zone**  
**CA-BTU-010751**  
**09/27/2020**  
**IAP Map**  
**Branch XXIII / XXV**  
**Page 16**

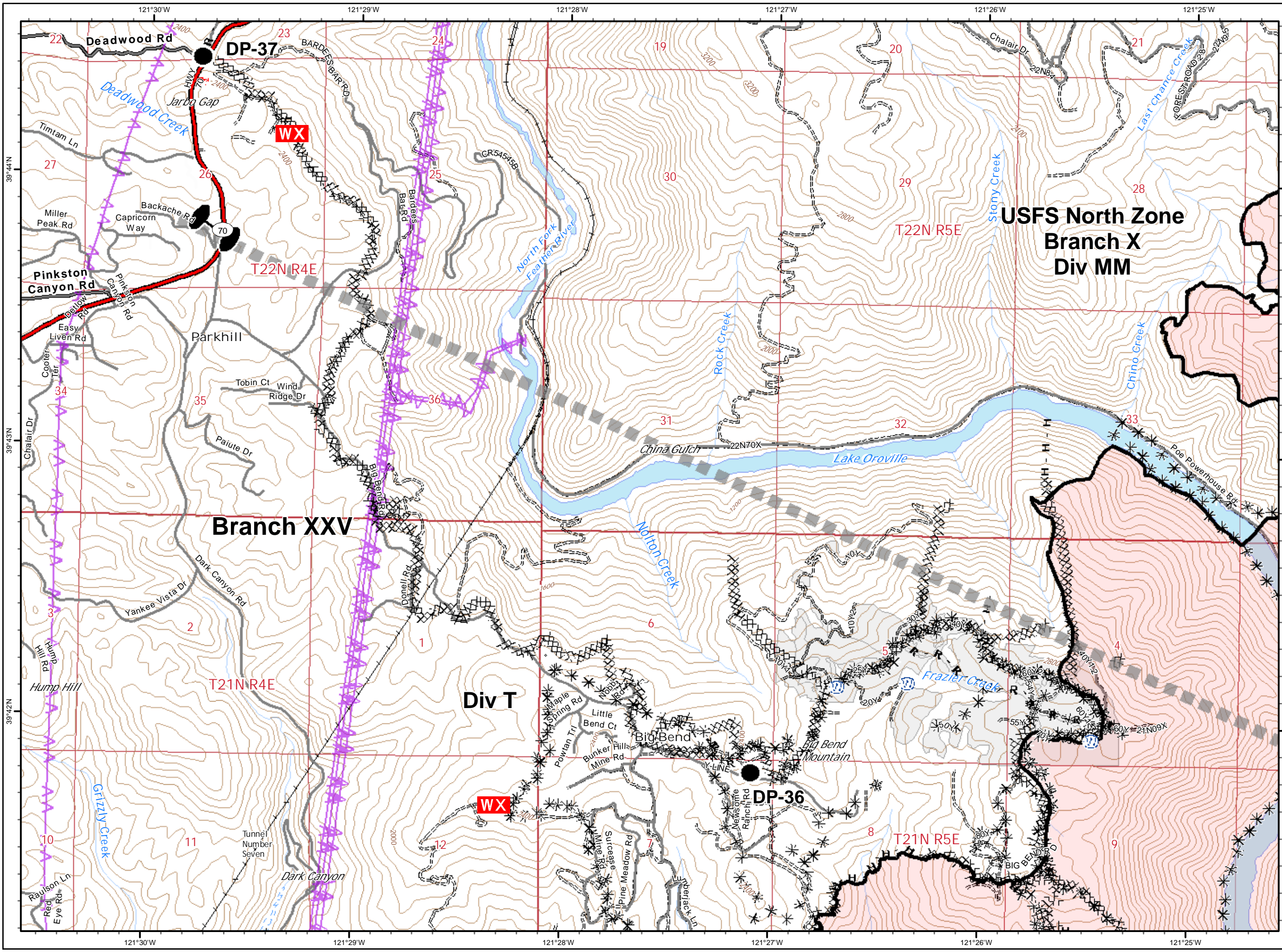


- Division
- Branch
- Zone Break
- Drop Point
- Dip Site
- Staging Area
- Water Source
- Repeater
- Mine
- Environmentally Sensitive Area
- Weather Unit
- Completed Line
- Uncontrolled Fire Edge
- Road as Line
- Completed Hand Line
- Completed Dozer Line
- Masticated Line
- Proposed Dozer Line
- 2018 Dozer Line
- Electric Transmission Line
- SPI Road
- Railroad
- Zone Break Line
- Division Boundaries
- SPI Regeneration Unit

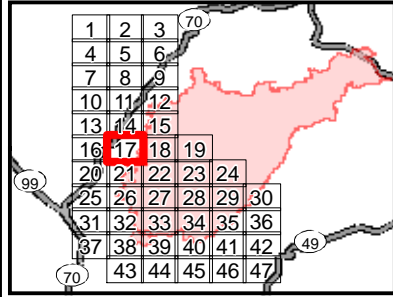
0 0.25 0.5  
 Miles

IMT 4 GIS  
 9/26/2020 @ 15:07  
 NAD83  
 Contour Interval = 80 ft





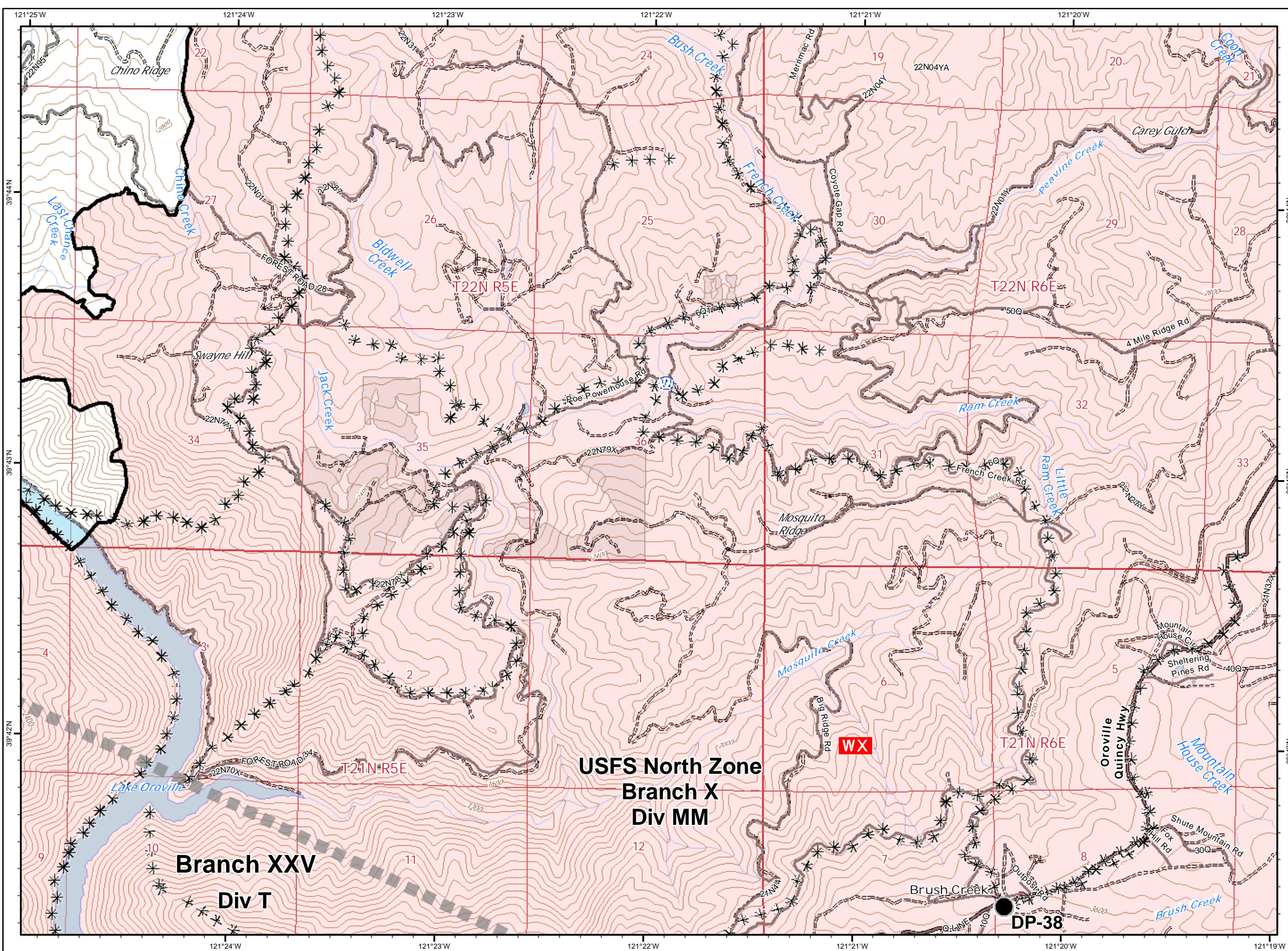
**North Complex  
West Zone**  
CA-BTU-010751  
09/27/2020  
IAP Map  
Branch XXIII / XXV  
Page 17



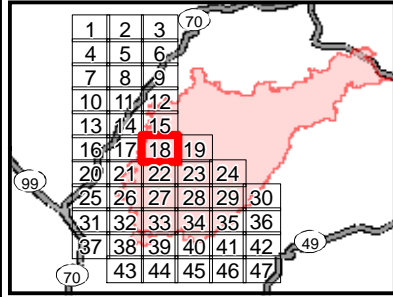
- Division
- Branch
- Zone Break
- Drop Point
- Dip Site
- Staging Area
- Water Source
- Repeater
- Mine
- Environmentally Sensitive Area
- Weather Unit
- Completed Line
- Uncontrolled Fire Edge
- Road as Line
- Completed Hand Line
- Completed Dozer Line
- Masticated Line
- Proposed Dozer Line
- 2018 Dozer Line
- Electric Transmission Line
- SPI Road
- Railroad
- Zone Break Line
- Division Boundaries
- SPI Regeneration Unit

0 0.25 0.5  
Miles

IMT 4 GIS  
9/26/2020 @ 15:07  
NAD83  
Contour Interval = 80 ft



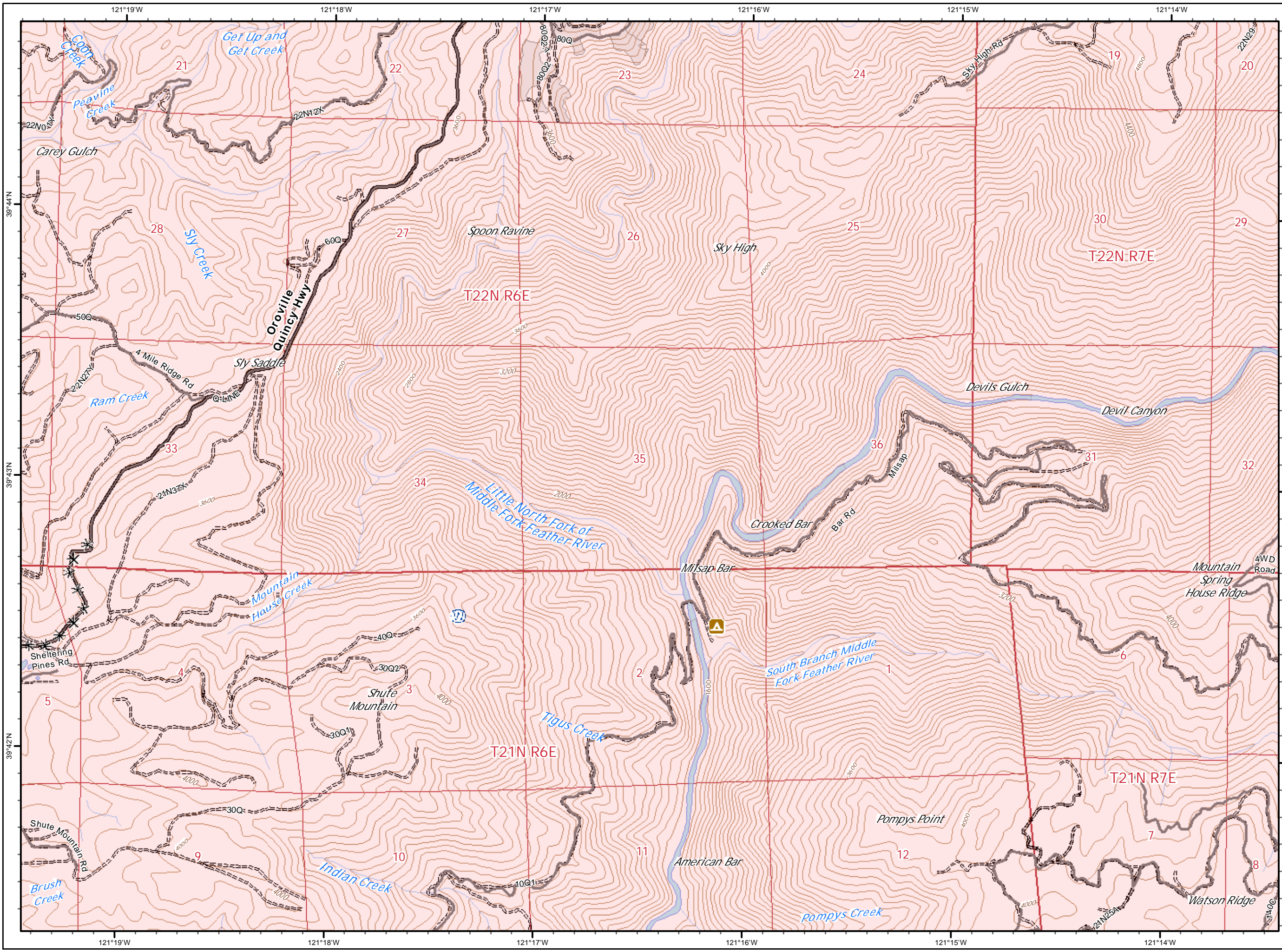
**North Complex**  
**West Zone**  
**CA-BTU-010751**  
**09/27/2020**  
**IAP Map**  
**Branch XXIII / XXV**  
**Page 18**



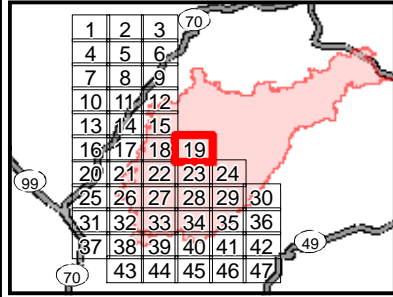
- Division
- Branch
- Zone Break
- Drop Point
- Dip Site
- Staging Area
- Water Source
- Repeater
- Mine
- Environmentally Sensitive Area
- Weather Unit
- Completed Line
- Uncontrolled Fire Edge
- Road as Line
- Completed Hand Line
- Completed Dozer Line
- Masticated Line
- Proposed Dozer Line
- 2018 Dozer Line
- Electric Transmission Line
- SPI Road
- Railroad
- Zone Break Line
- Division Boundaries
- SPI Regeneration Unit

0 0.25 0.5  
 Miles

IMT 4 GIS  
 9/26/2020 @ 15:08  
 NAD83  
 Contour Interval = 80 ft



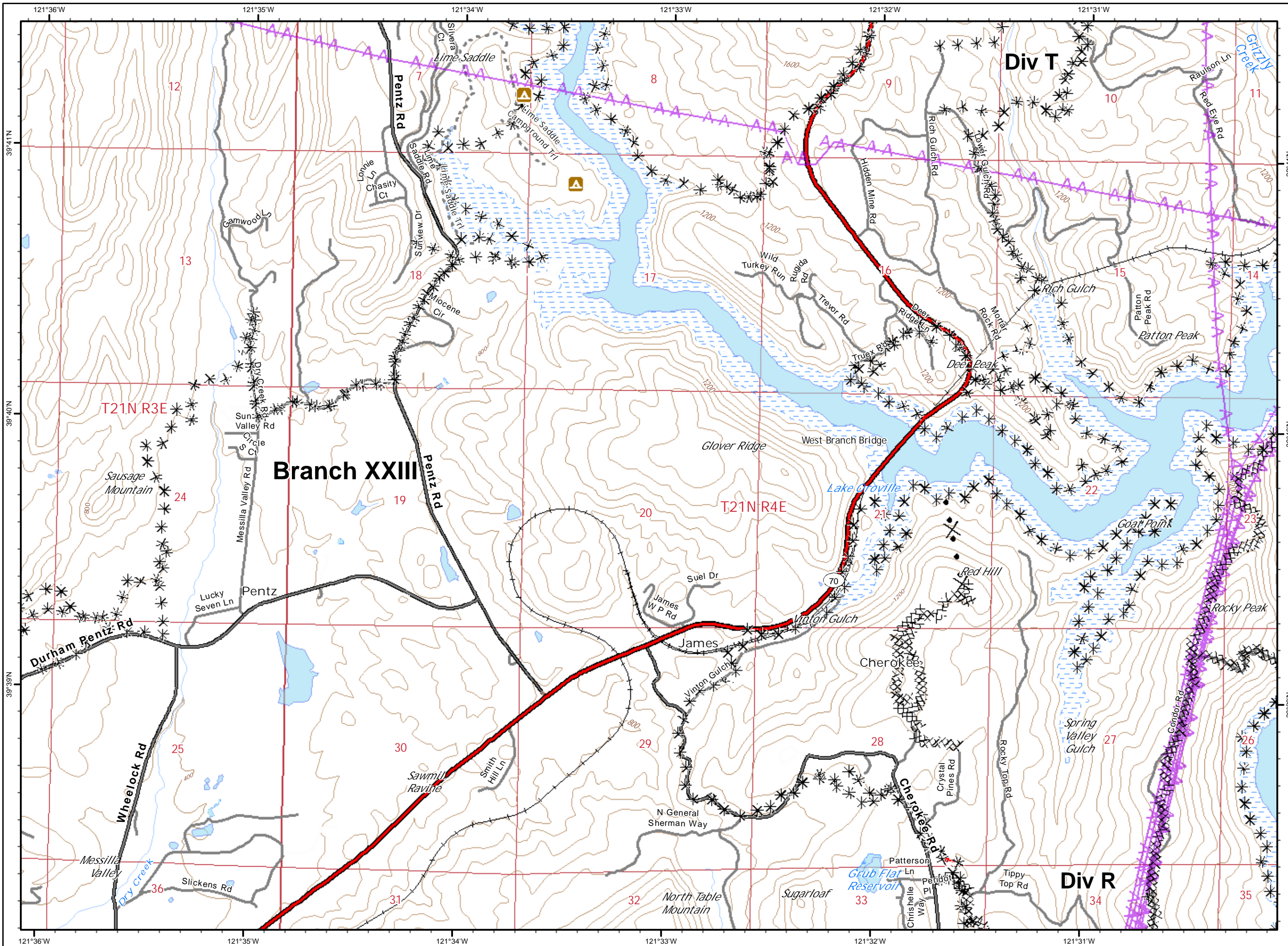
**North Complex**  
**West Zone**  
**CA-BTU-010751**  
**09/27/2020**  
**IAP Map**  
**Branch XXIII / XXV**  
**Page 19**



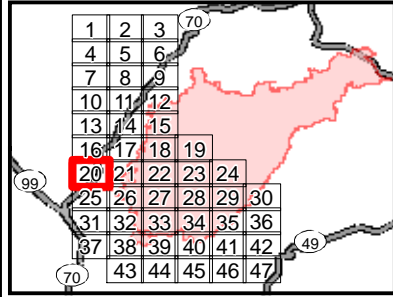
- Division
- Branch
- Zone Break
- Drop Point
- Dip Site
- Staging Area
- Water Source
- Repeater
- Mine
- Environmentally Sensitive Area
- Weather Unit
- Completed Line
- Uncontrolled Fire Edge
- Road as Line
- Completed Hand Line
- Completed Dozer Line
- Masticated Line
- Proposed Dozer Line
- 2018 Dozer Line
- Electric Transmission Line
- SPI Road
- Railroad
- Zone Break Line
- Division Boundaries
- SPI Regeneration Unit

0 0.25 0.5  
Miles

IMT 4 GIS  
9/26/2020 @ 15:08  
NAD83  
Contour Interval = 80 ft



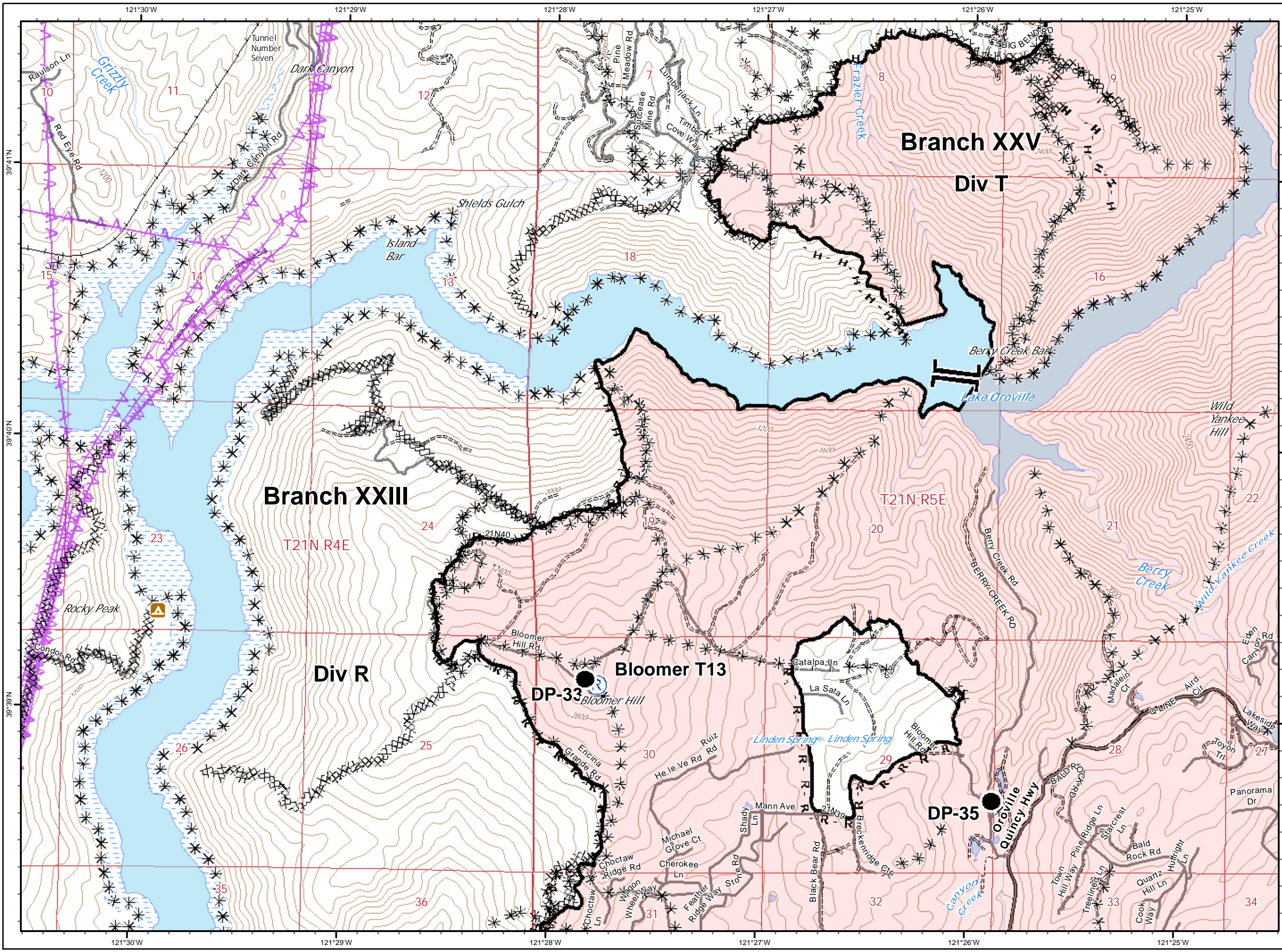
**North Complex  
West Zone  
CA-BTU-010751  
09/27/2020  
IAP Map  
Branch XXIII / XXV  
Page 20**



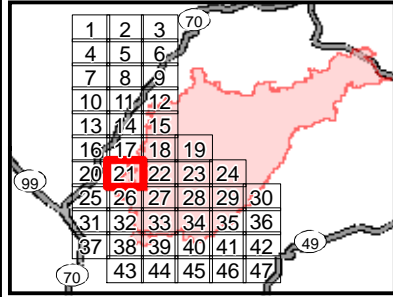
- Division
- Branch
- Zone Break
- Drop Point
- Dip Site
- Staging Area
- Water Source
- Repeater
- Mine
- Environmentally Sensitive Area
- Weather Unit
- Completed Line
- Uncontrolled Fire Edge
- Road as Line
- Completed Hand Line
- Completed Dozer Line
- Masticated Line
- Proposed Dozer Line
- 2018 Dozer Line
- Electric Transmission Line
- SPI Road
- Railroad
- Zone Break Line
- Division Boundaries
- SPI Regeneration Unit

0 0.25 0.5  
Miles

IMT 4 GIS  
9/26/2020 @ 15:08  
NAD83  
Contour Interval = 80 ft



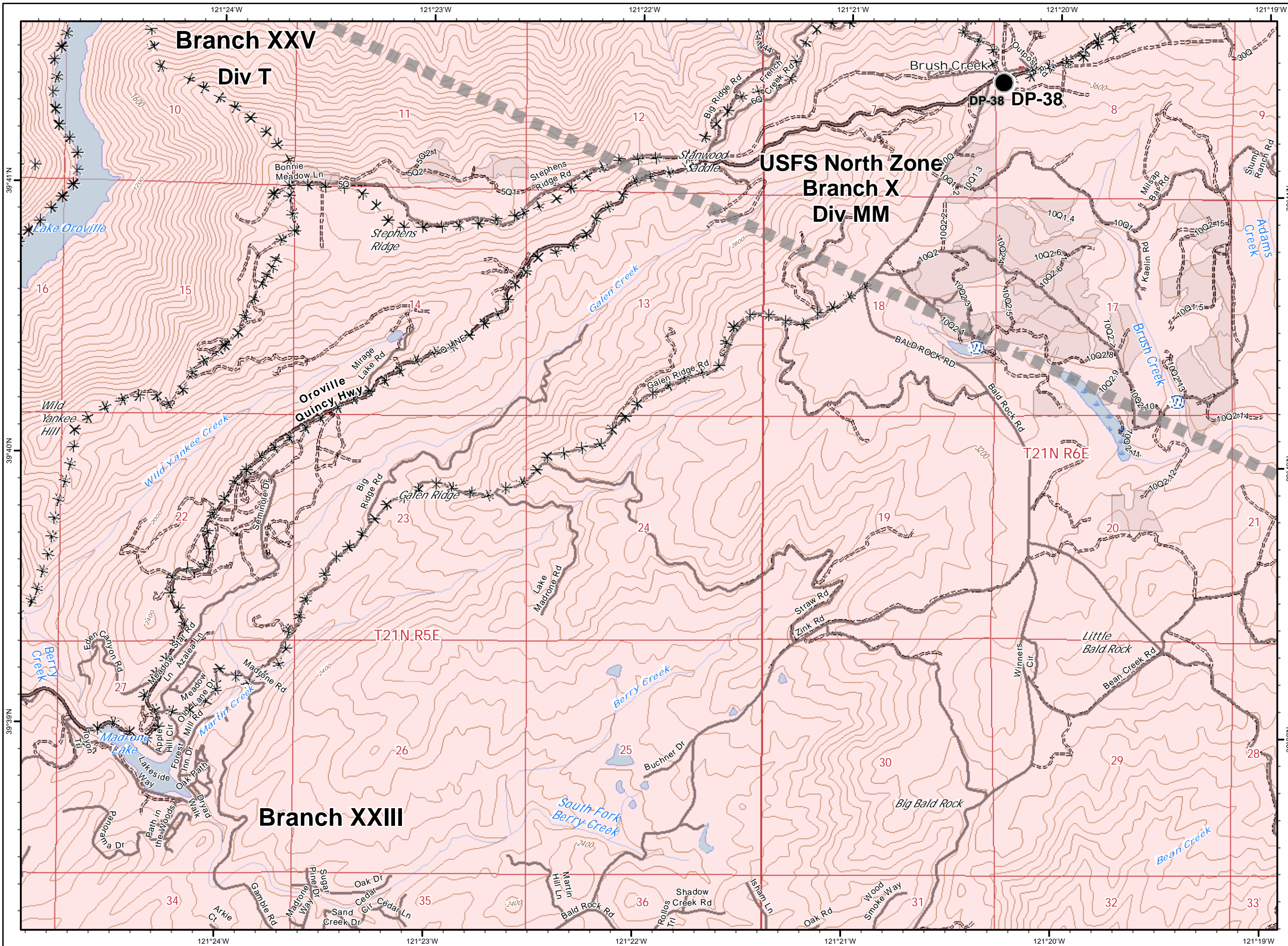
**North Complex  
West Zone  
CA-BTU-010751  
09/27/2020  
IAP Map  
Branch XXIII / XXV  
Page 21**



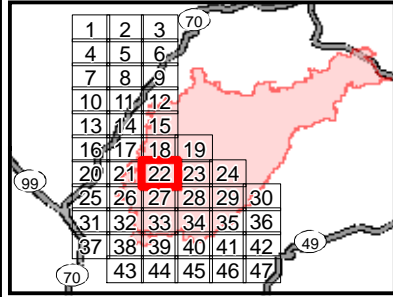
- Division
- Branch
- Zone Break
- Drop Point
- Dip Site
- Staging Area
- Water Source
- Repeater
- Mine
- Environmentally Sensitive Area
- Weather Unit
- Completed Line
- Uncontrolled Fire Edge
- Road as Line
- Completed Hand Line
- Completed Dozer Line
- Masticated Line
- Proposed Dozer Line
- 2018 Dozer Line
- Electric Transmission Line
- SPI Road
- Railroad
- Zone Break Line
- Division Boundaries
- SPI Regeneration Unit

0 0.25 0.5  
Miles

IMT 4 GIS  
9/26/2020 @ 15:09  
NAD83  
Contour Interval = 80 ft



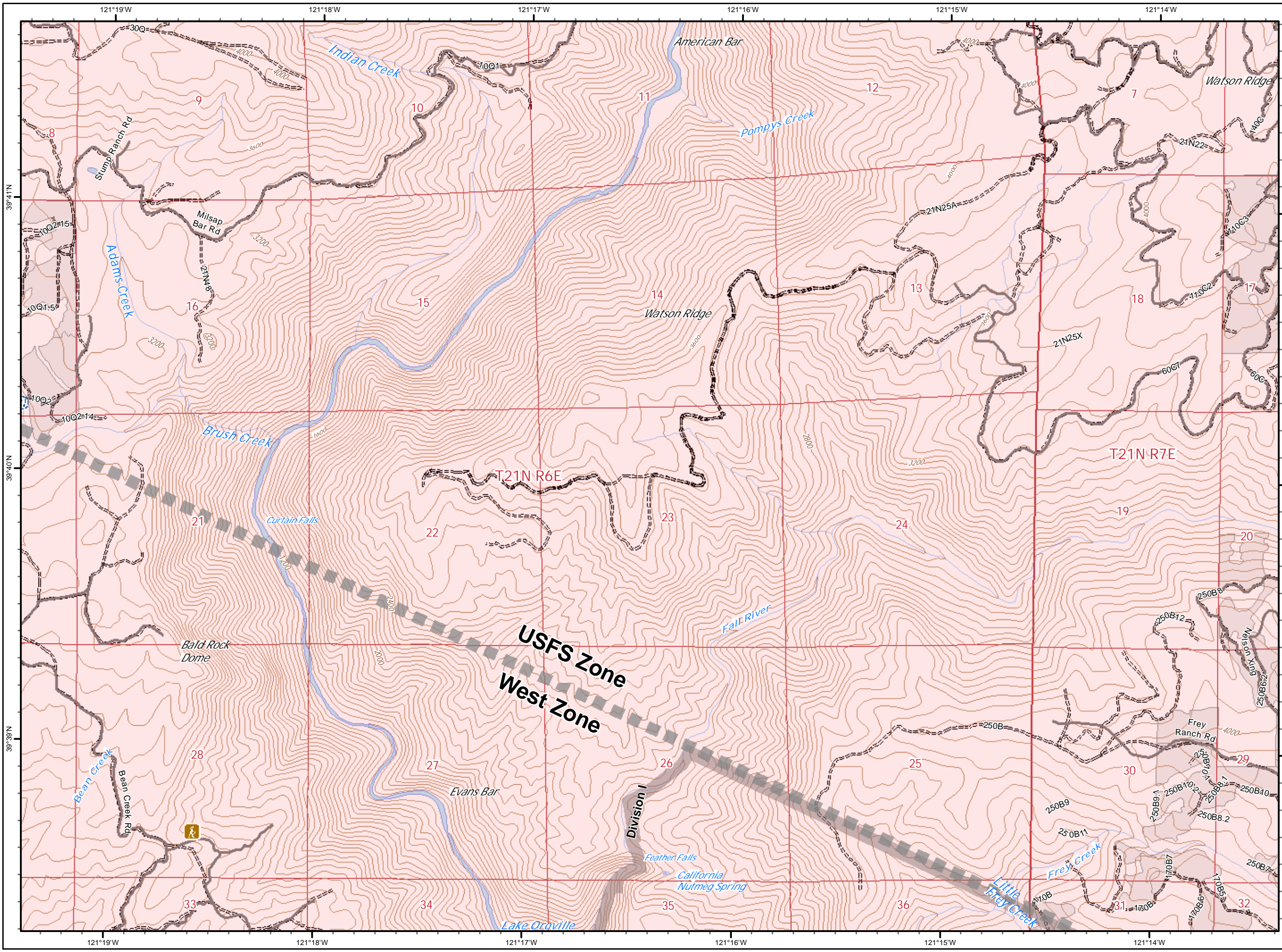
**North Complex**  
**West Zone**  
**CA-BTU-010751**  
**09/27/2020**  
**IAP Map**  
**Branch XXIII / XXV**  
**Page 22**



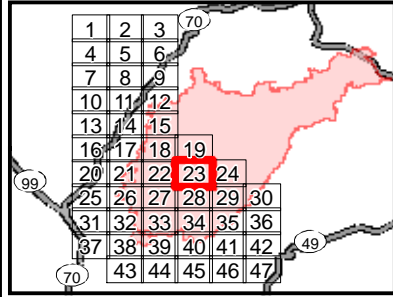
- Division
- Branch
- Zone Break
- Drop Point
- Dip Site
- Staging Area
- Water Source
- Repeater
- Mine
- Environmentally Sensitive Area
- Weather Unit
- Completed Line
- Uncontrolled Fire Edge
- Road as Line
- Completed Hand Line
- Completed Dozer Line
- Masticated Line
- Proposed Dozer Line
- 2018 Dozer Line
- Electric Transmission Line
- SPI Road
- Railroad
- Zone Break Line
- Division Boundaries
- SPI Regeneration Unit

0 0.25 0.5  
Miles

IMT 4 GIS  
9/26/2020 @ 15:09  
NAD83  
Contour Interval = 80 ft



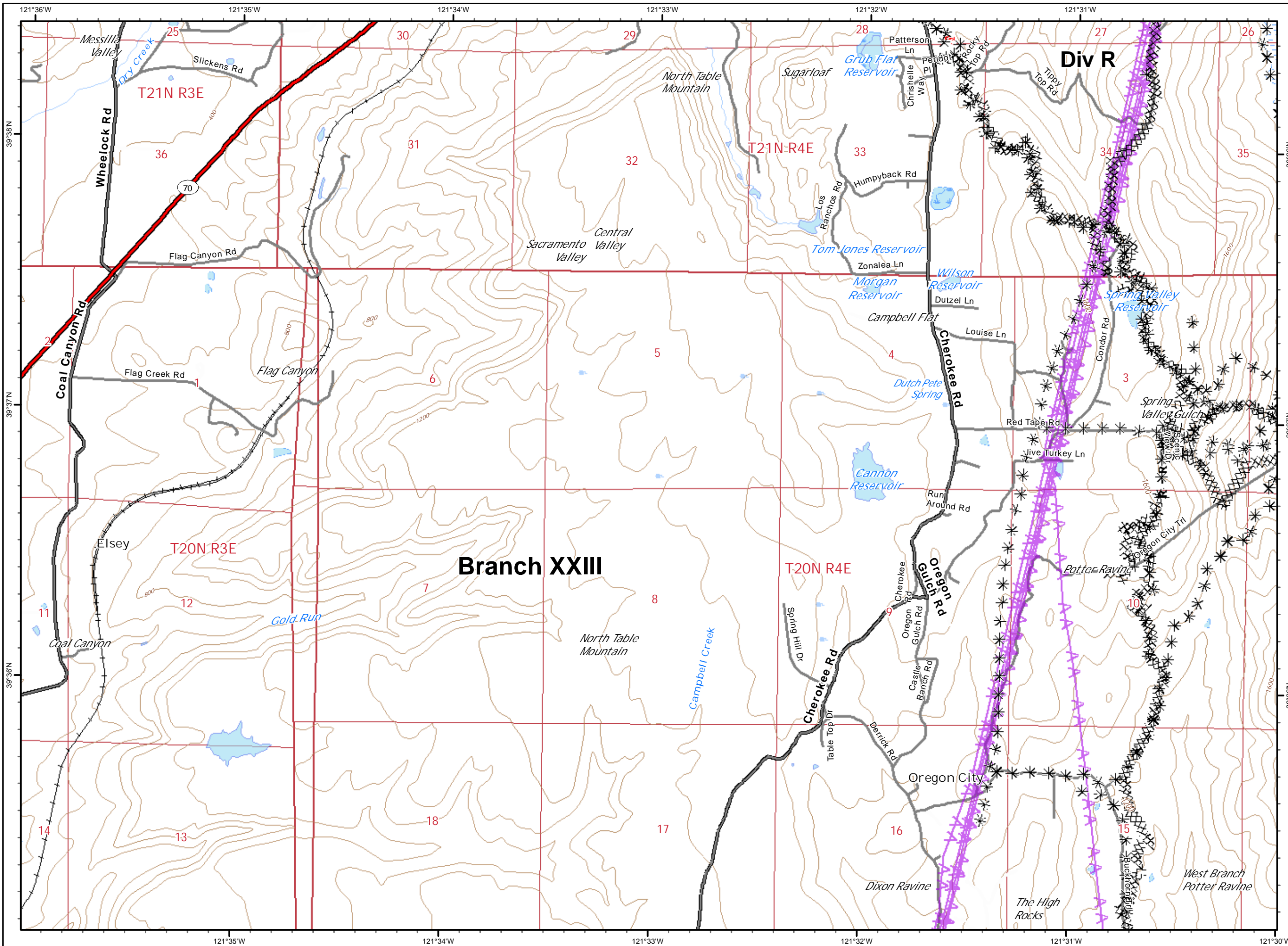
**North Complex  
West Zone**  
CA-BTU-010751  
09/27/2020  
IAP Map  
Branch XXIII / XXV  
Page 23



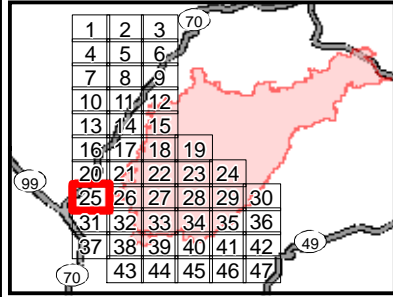
- Division
- Branch
- Zone Break
- Drop Point
- Dip Site
- Staging Area
- Water Source
- Repeater
- Mine
- Environmentally Sensitive Area
- Weather Unit
- Completed Line
- Uncontrolled Fire Edge
- Road as Line
- Completed Hand Line
- Completed Dozer Line
- Masticated Line
- Proposed Dozer Line
- 2018 Dozer Line
- Electric Transmission Line
- SPI Road
- Railroad
- Zone Break Line
- Division Boundaries
- SPI Regeneration Unit

0 0.25 0.5  
Miles

IMT 4 GIS  
9/26/2020 @ 15:09  
NAD83  
Contour Interval = 80 ft



**North Complex  
West Zone  
CA-BTU-010751  
09/27/2020  
IAP Map  
Branch XXIII / XXV  
Page 25**



- Division
- Branch
- Zone Break
- Drop Point
- Dip Site
- Staging Area
- Water Source
- Repeater
- Mine
- Environmentally Sensitive Area
- Weather Unit
- Completed Line
- Uncontrolled Fire Edge
- Road as Line
- Completed Hand Line
- Completed Dozer Line
- Masticated Line
- Proposed Dozer Line
- 2018 Dozer Line
- Electric Transmission Line
- SPI Road
- Railroad
- Zone Break Line
- Division Boundaries
- SPI Regeneration Unit

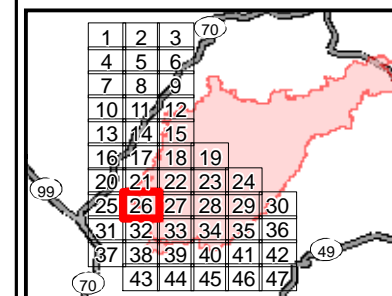
0 0.25 0.5  
Miles

IMT 4 GIS  
9/26/2020 @ 15:10  
NAD83  
Contour Interval = 80 ft

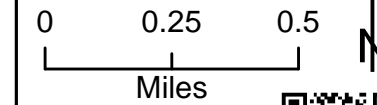




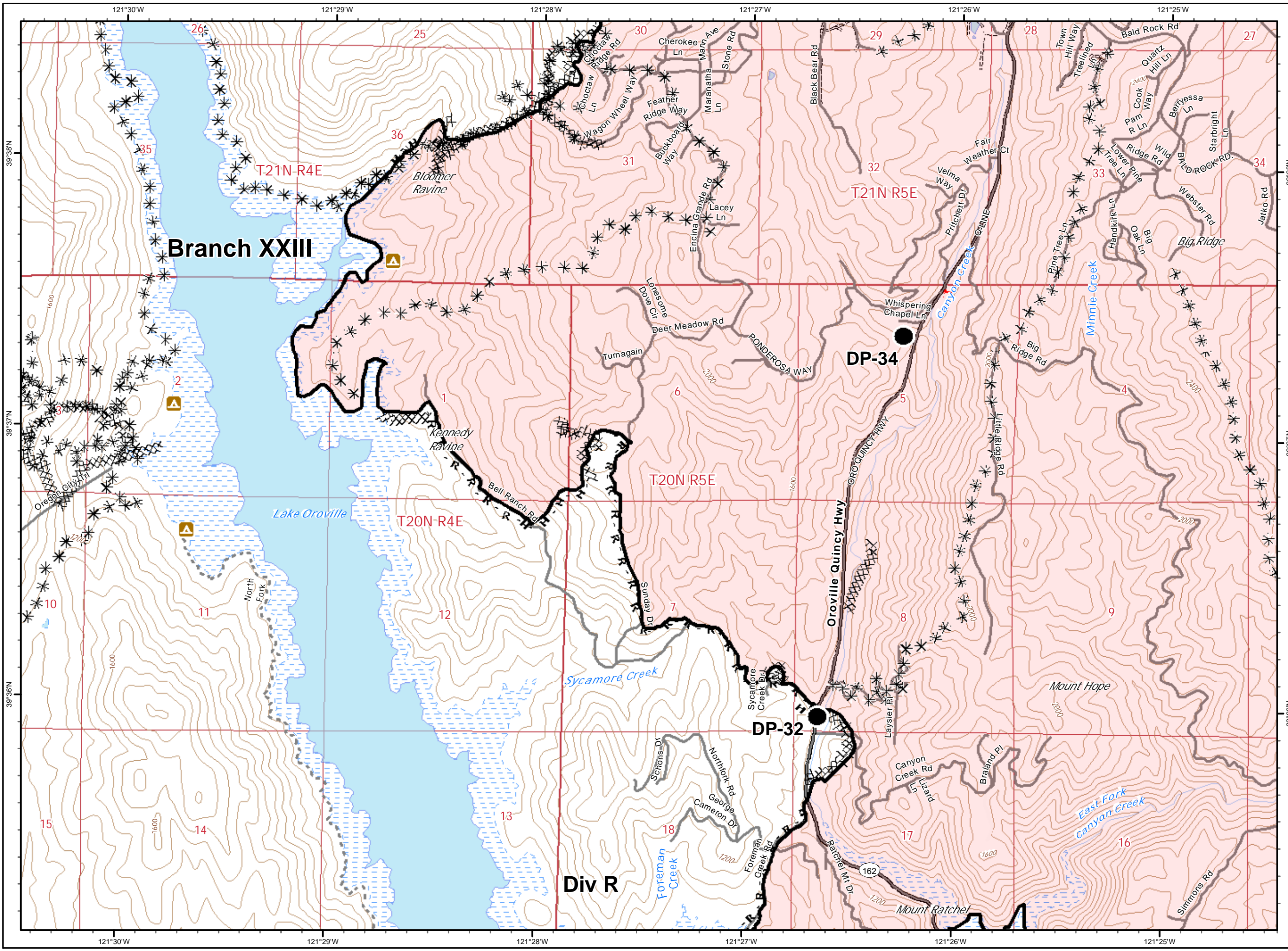
**North Complex  
West Zone  
CA-BTU-010751  
09/27/2020  
IAP Map  
Branch XXIII / XXV  
Page 26**

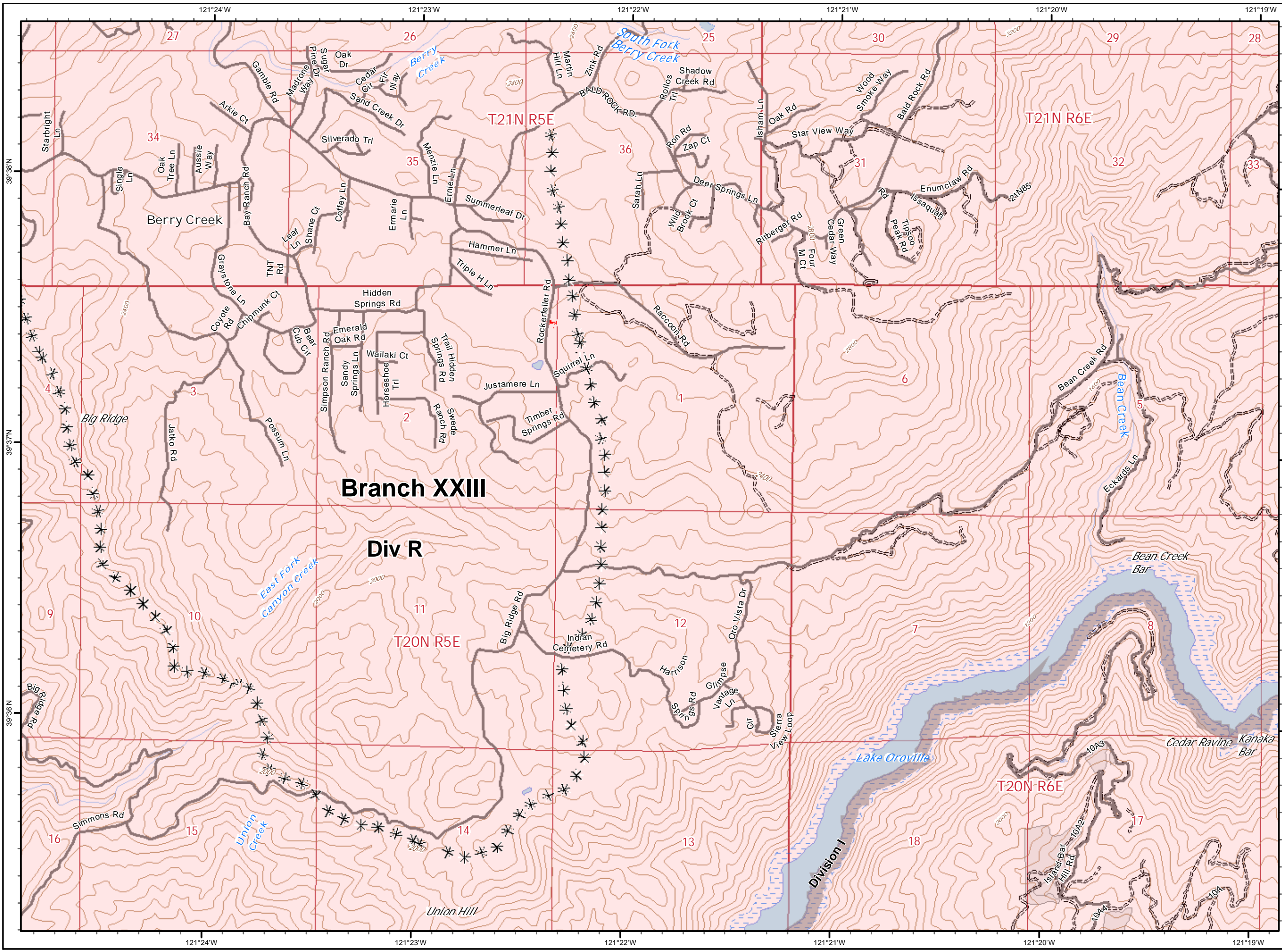


- Division
- Branch
- Zone Break
- Drop Point
- Dip Site
- Staging Area
- Water Source
- Repeater
- Mine
- Environmentally Sensitive Area
- Weather Unit
- Completed Line
- Uncontrolled Fire Edge
- Road as Line
- Completed Hand Line
- Completed Dozer Line
- Masticated Line
- Proposed Dozer Line
- 2018 Dozer Line
- Electric Transmission Line
- SPI Road
- Railroad
- Zone Break Line
- Division Boundaries
- SPI Regeneration Unit

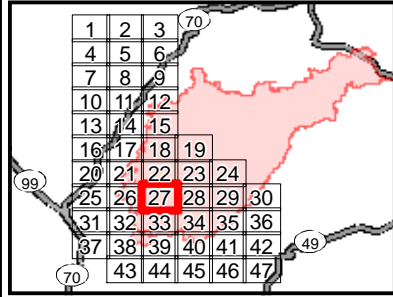


IMT 4 GIS  
9/26/2020 @ 15:10  
NAD83  
Contour Interval = 80 ft





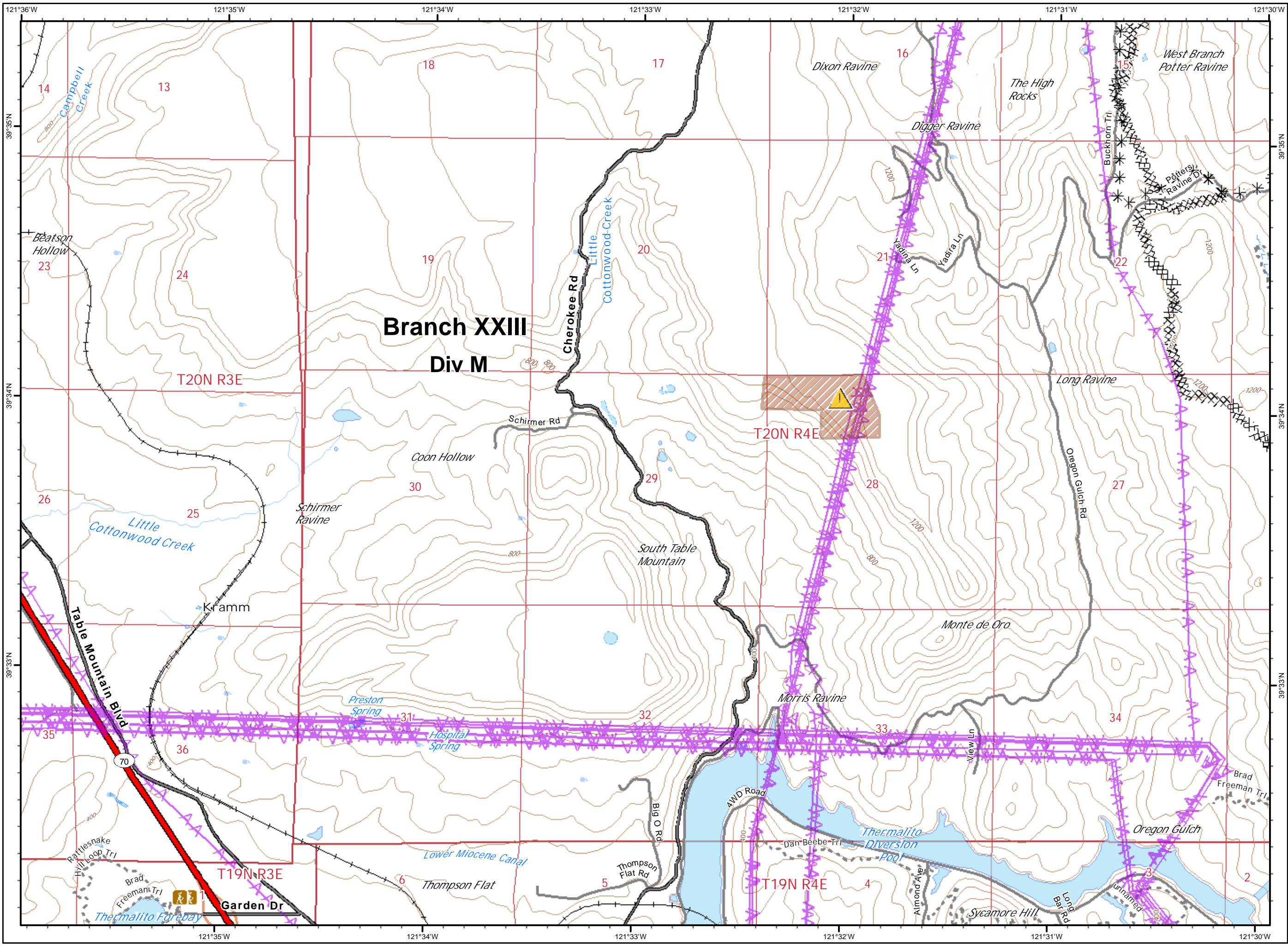
**North Complex**  
**West Zone**  
**CA-BTU-010751**  
**09/27/2020**  
**IAP Map**  
**Branch XXIII / XXV**  
**Page 27**



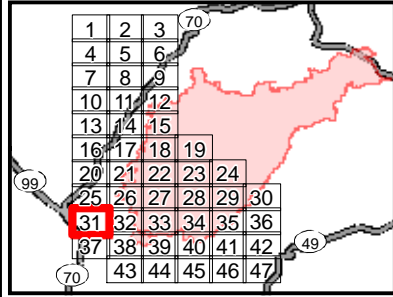
- Division
- Branch
- Zone Break
- Drop Point
- Dip Site
- Staging Area
- Water Source
- Repeater
- Mine
- Environmentally Sensitive Area
- Weather Unit
- Completed Line
- Uncontrolled Fire Edge
- Road as Line
- Completed Hand Line
- Completed Dozer Line
- Masticated Line
- Proposed Dozer Line
- 2018 Dozer Line
- Electric Transmission Line
- SPI Road
- Railroad
- Zone Break Line
- Division Boundaries
- SPI Regeneration Unit

0 0.25 0.5  
Miles

IMT 4 GIS  
9/26/2020 @ 15:10  
NAD83  
Contour Interval = 80 ft



**North Complex  
West Zone  
CA-BTU-010751  
09/27/2020  
IAP Map  
Branch XXIII / XXV  
Page 31**



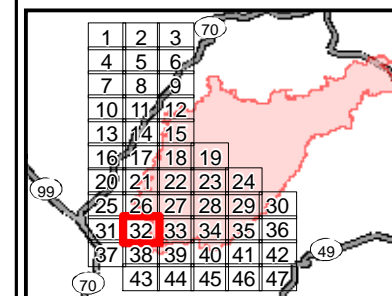
- Division
- Branch
- Zone Break
- Drop Point
- Dip Site
- Staging Area
- Water Source
- Repeater
- Mine
- Environmentally Sensitive Area
- Weather Unit
- Completed Line
- Uncontrolled Fire Edge
- Road as Line
- Completed Hand Line
- Completed Dozer Line
- Masticated Line
- Proposed Dozer Line
- 2018 Dozer Line
- Electric Transmission Line
- SPI Road
- Railroad
- Zone Break Line
- Division Boundaries
- SPI Regeneration Unit

0 0.25 0.5  
Miles

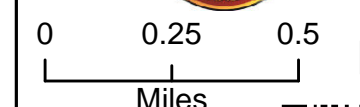
IMT 4 GIS  
9/26/2020 @ 15:11  
NAD83  
Contour Interval = 80 ft



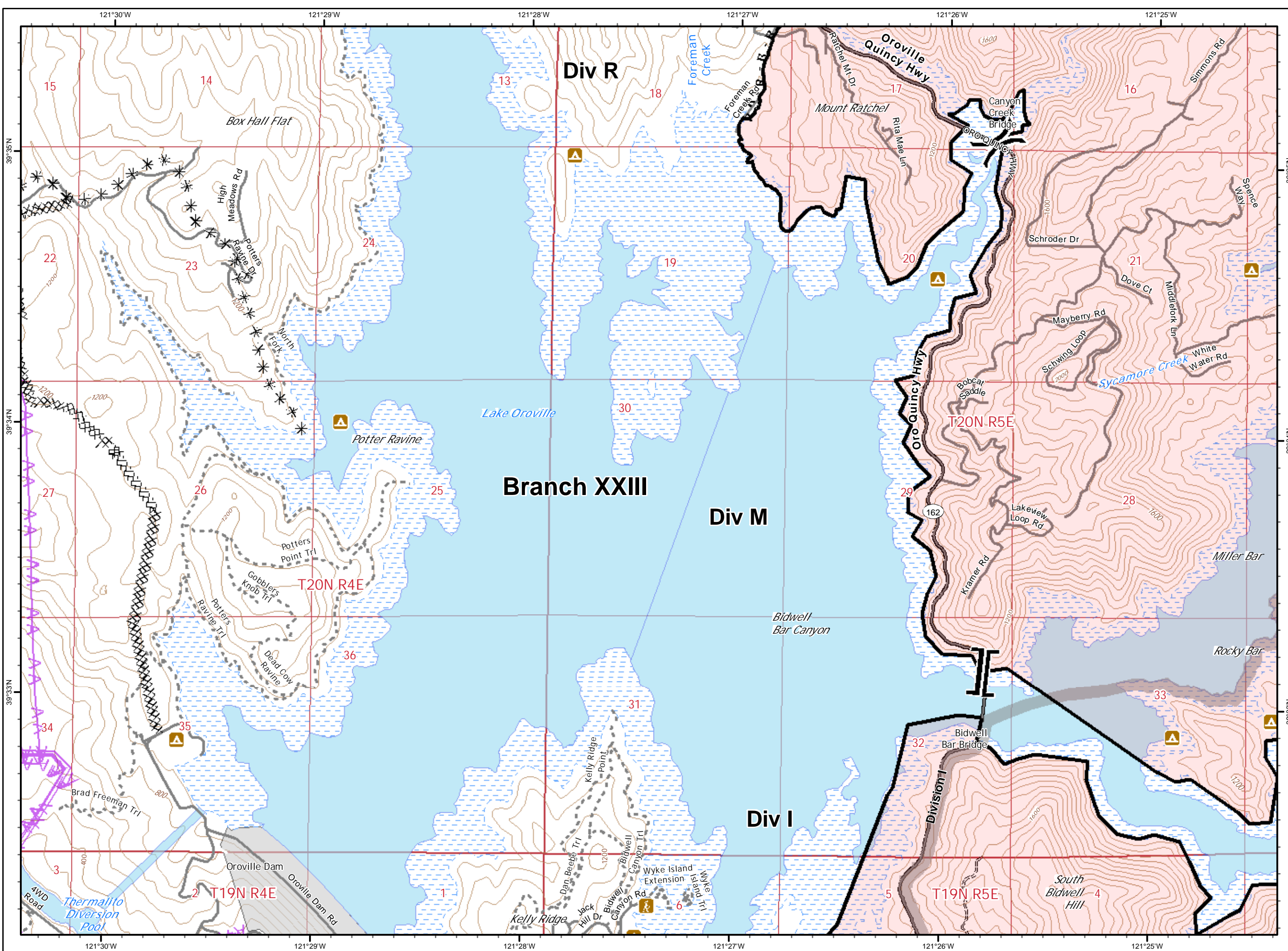
**North Complex  
West Zone  
CA-BTU-010751  
09/27/2020  
IAP Map  
Branch XXIII / XXV  
Page 32**

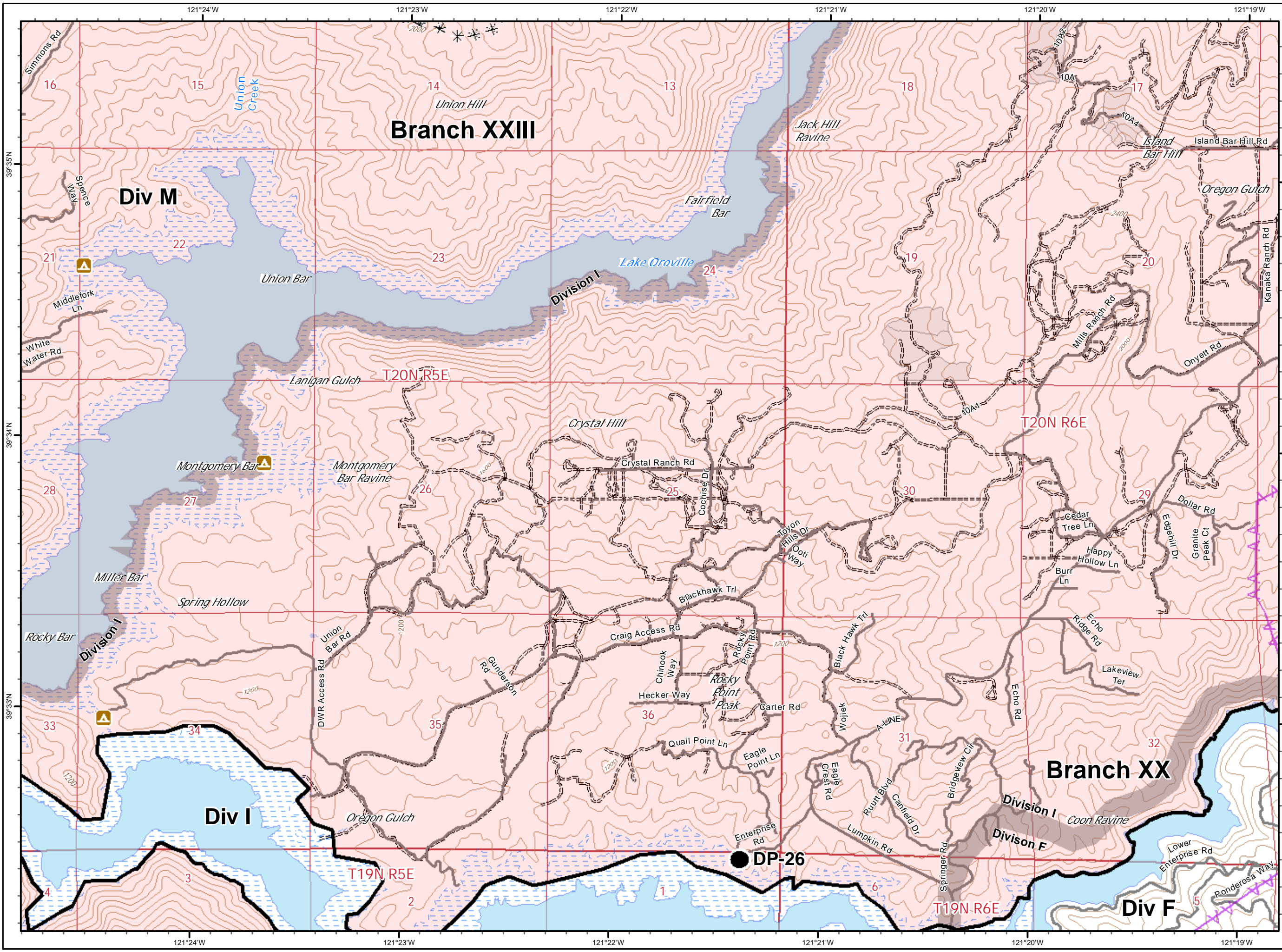


- Division
- Branch
- Zone Break
- Drop Point
- Dip Site
- Staging Area
- Water Source
- Repeater
- Mine
- Environmentally Sensitive Area
- Weather Unit
- Completed Line
- Uncontrolled Fire Edge
- Road as Line
- Completed Hand Line
- Completed Dozer Line
- Masticated Line
- Proposed Dozer Line
- 2018 Dozer Line
- Electric Transmission Line
- SPI Road
- Railroad
- Zone Break Line
- Division Boundaries
- SPI Regeneration Unit

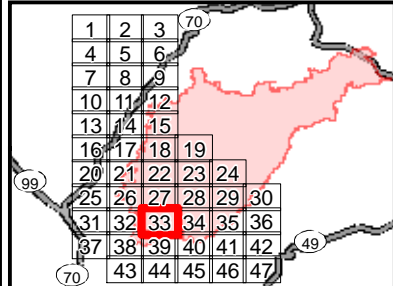


IMT 4 GIS  
9/26/2020 @ 15:11  
NAD83  
Contour Interval = 80 ft






**North Complex**  
**West Zone**  
**CA-BTU-010751**  
**09/27/2020**  
**IAP Map**  
**Branch XXIII / XXV**  
**Page 33**




- Division
- Branch
- Zone Break
- Drop Point
- Dip Site
- Staging Area
- Water Source
- Repeater
- Mine
- Environmentally Sensitive Area
- Weather Unit
- Completed Line
- Uncontrolled Fire Edge
- Road as Line
- Completed Hand Line
- Completed Dozer Line
- Masticated Line
- Proposed Dozer Line
- 2018 Dozer Line
- Electric Transmission Line
- SPI Road
- Railroad
- Zone Break Line
- Division Boundaries
- SPI Regeneration Unit



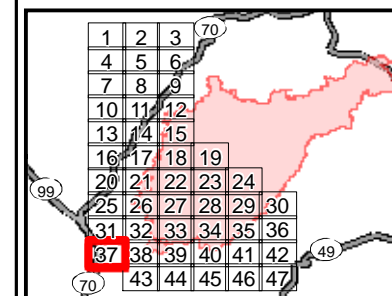
0 0.25 0.5  
Miles

IMT 4 GIS  
9/26/2020 @ 15:11  
NAD83  
Contour Interval = 80 ft

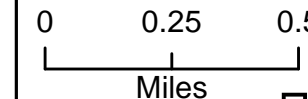




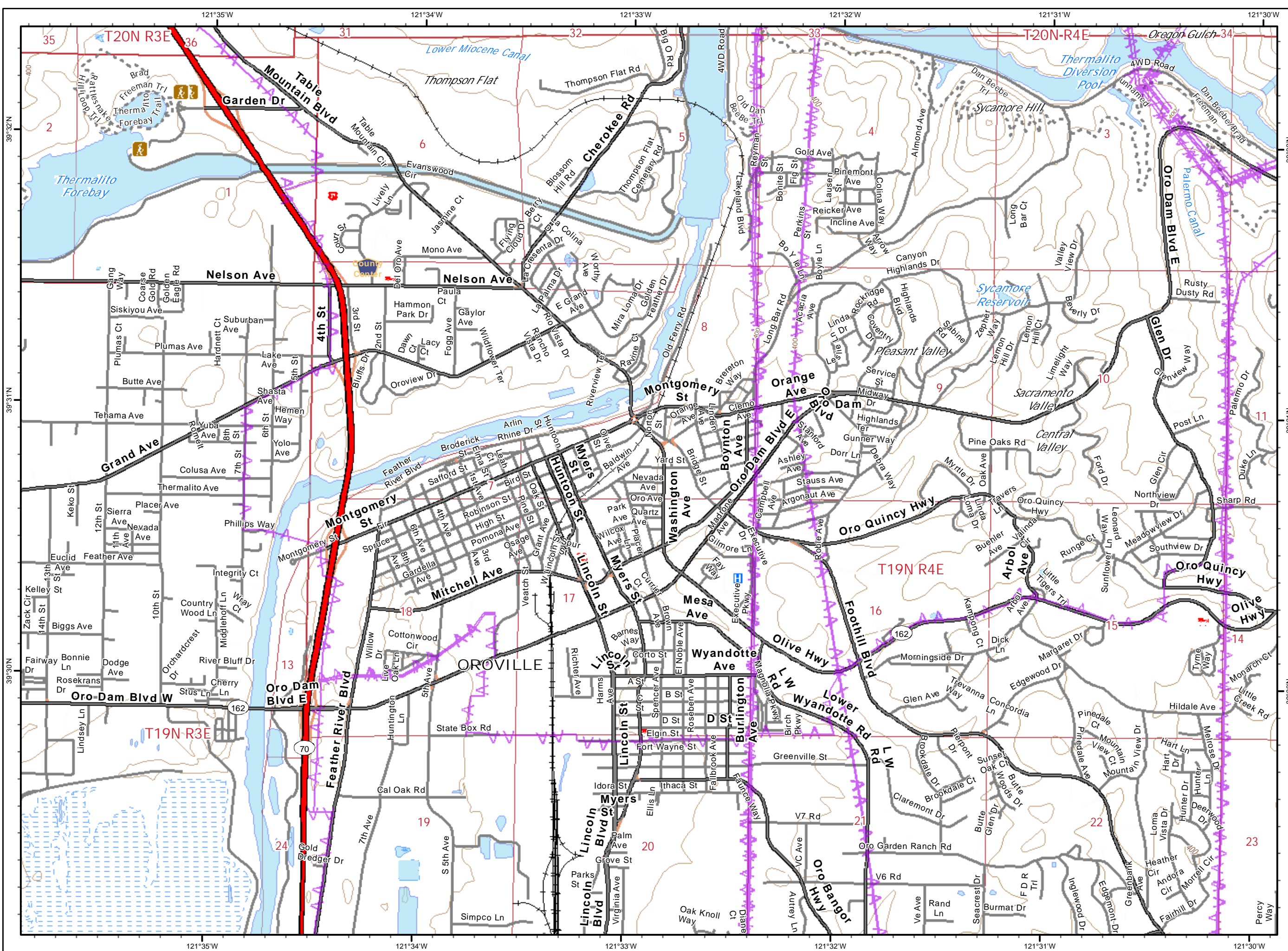
**North Complex  
West Zone  
CA-BTU-010751  
09/27/2020  
IAP Map  
Branch XXIII / XXV  
Page 37**

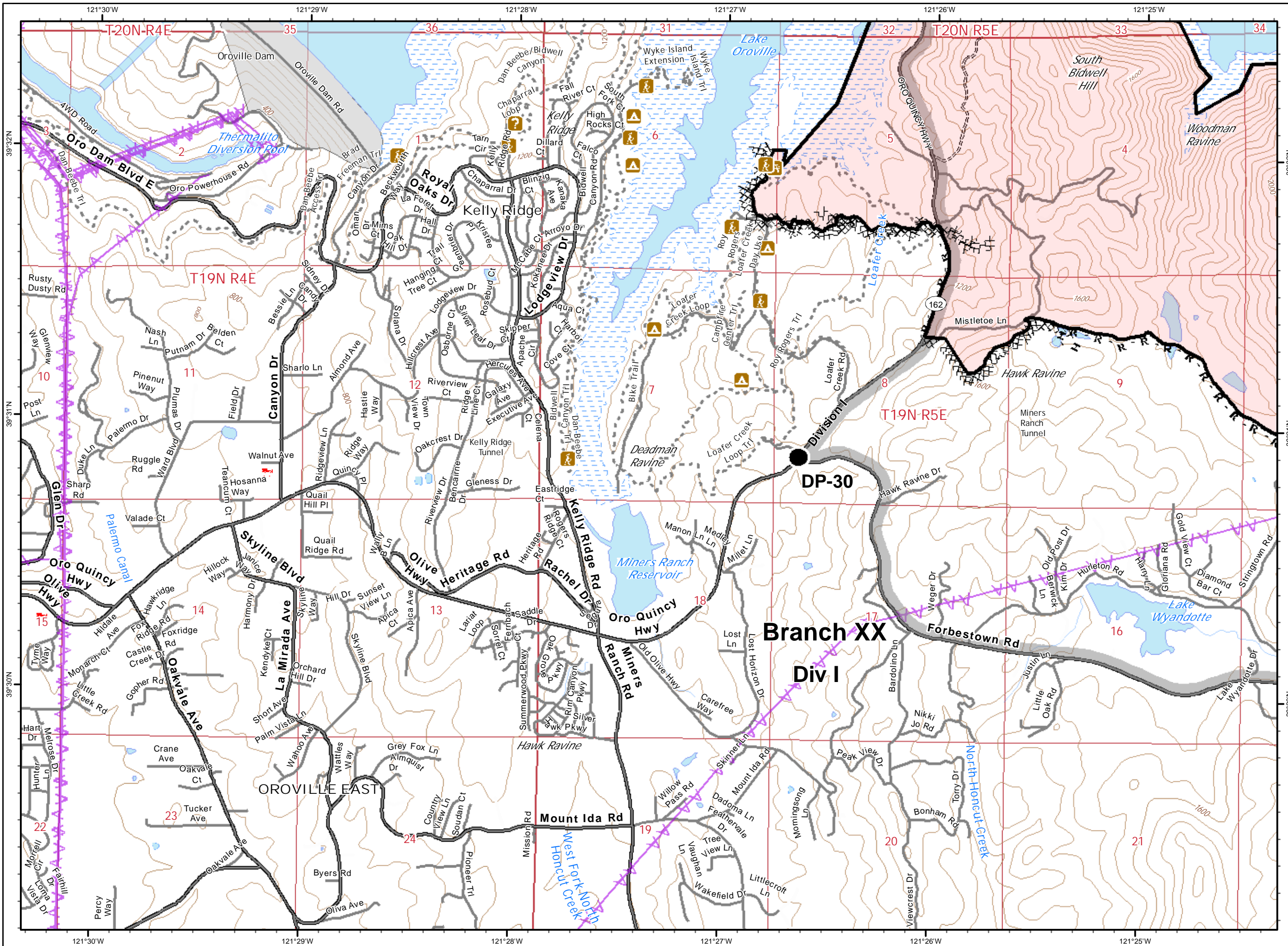


- Division
- Branch
- Zone Break
- Drop Point
- Dip Site
- Staging Area
- Water Source
- Repeater
- Mine
- Environmentally Sensitive Area
- Weather Unit
- Completed Line
- Uncontrolled Fire Edge
- Road as Line
- Completed Hand Line
- Completed Dozer Line
- Masticated Line
- Proposed Dozer Line
- 2018 Dozer Line
- Electric Transmission Line
- SPI Road
- Railroad
- Zone Break Line
- Division Boundaries
- SPI Regeneration Unit

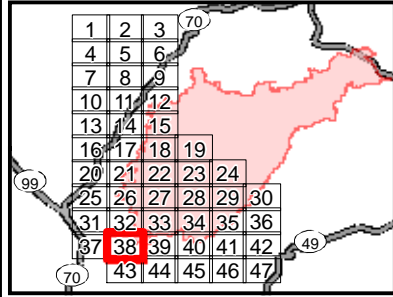


IMT 4 GIS  
9/26/2020 @ 15:12  
NAD83  
Contour Interval = 80 ft





**North Complex**  
**West Zone**  
**CA-BTU-010751**  
**09/27/2020**  
**IAP Map**  
**Branch XXIII / XXV**  
**Page 38**



- Division
- Branch
- Zone Break
- Drop Point
- Dip Site
- Staging Area
- Water Source
- Repeater
- Mine
- Environmentally Sensitive Area
- Weather Unit
- Completed Line
- Uncontrolled Fire Edge
- Road as Line
- Completed Hand Line
- Completed Dozer Line
- Masticated Line
- Proposed Dozer Line
- 2018 Dozer Line
- Electric Transmission Line
- SPI Road
- Railroad
- Zone Break Line
- Division Boundaries
- SPI Regeneration Unit

0 0.25 0.5  
Miles

IMT 4 GIS  
9/26/2020 @ 15:12  
NAD83  
Contour Interval = 80 ft