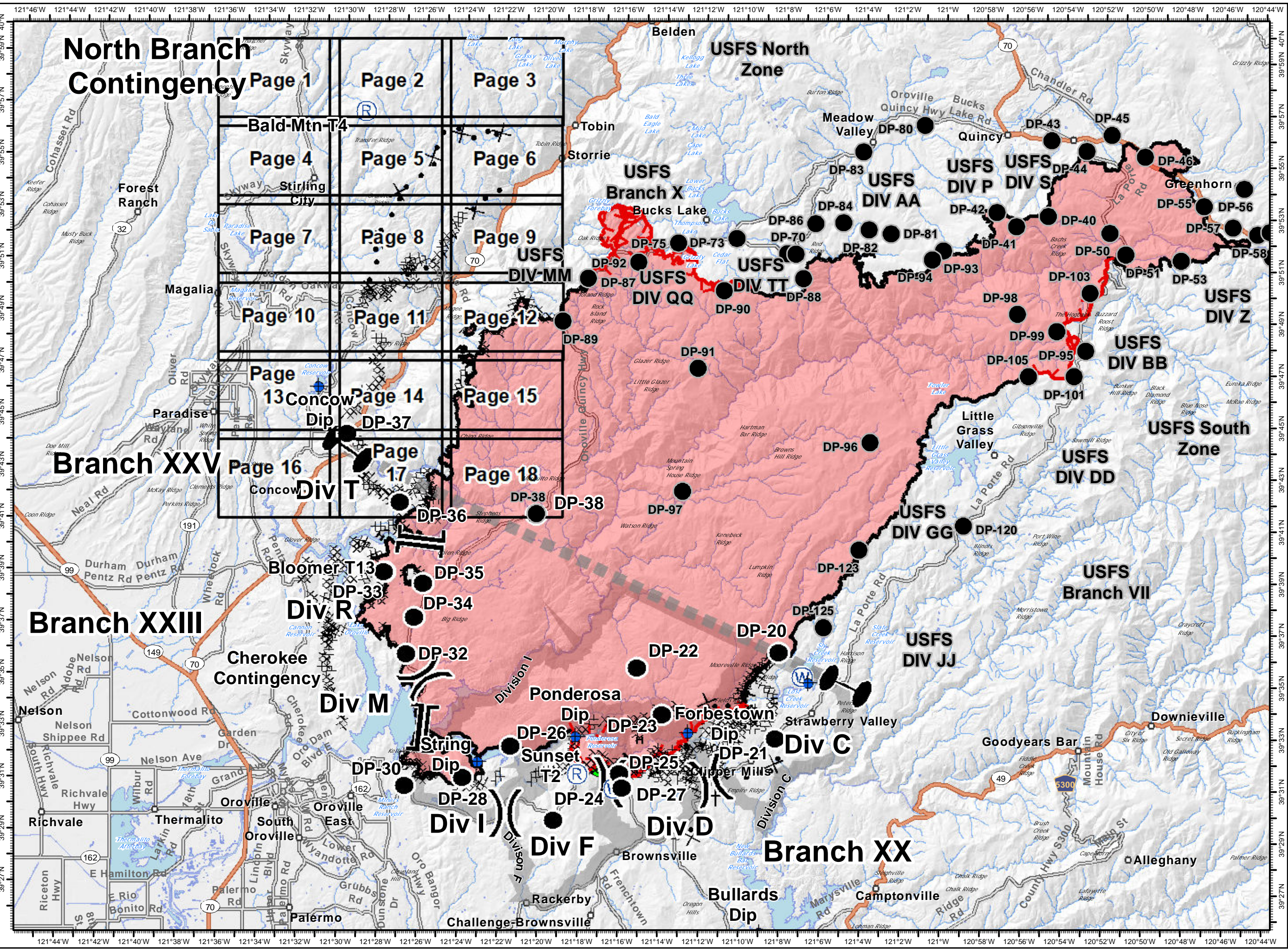
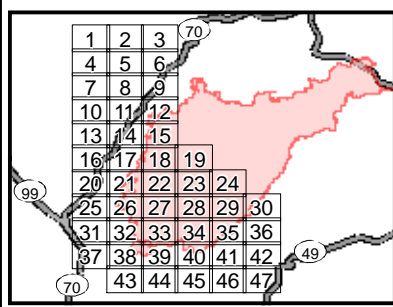


North Branch Contingency



North Complex West Zone CA-BTU-010751 09/27/2020 IAP Map N. Branch Contingency INDEX



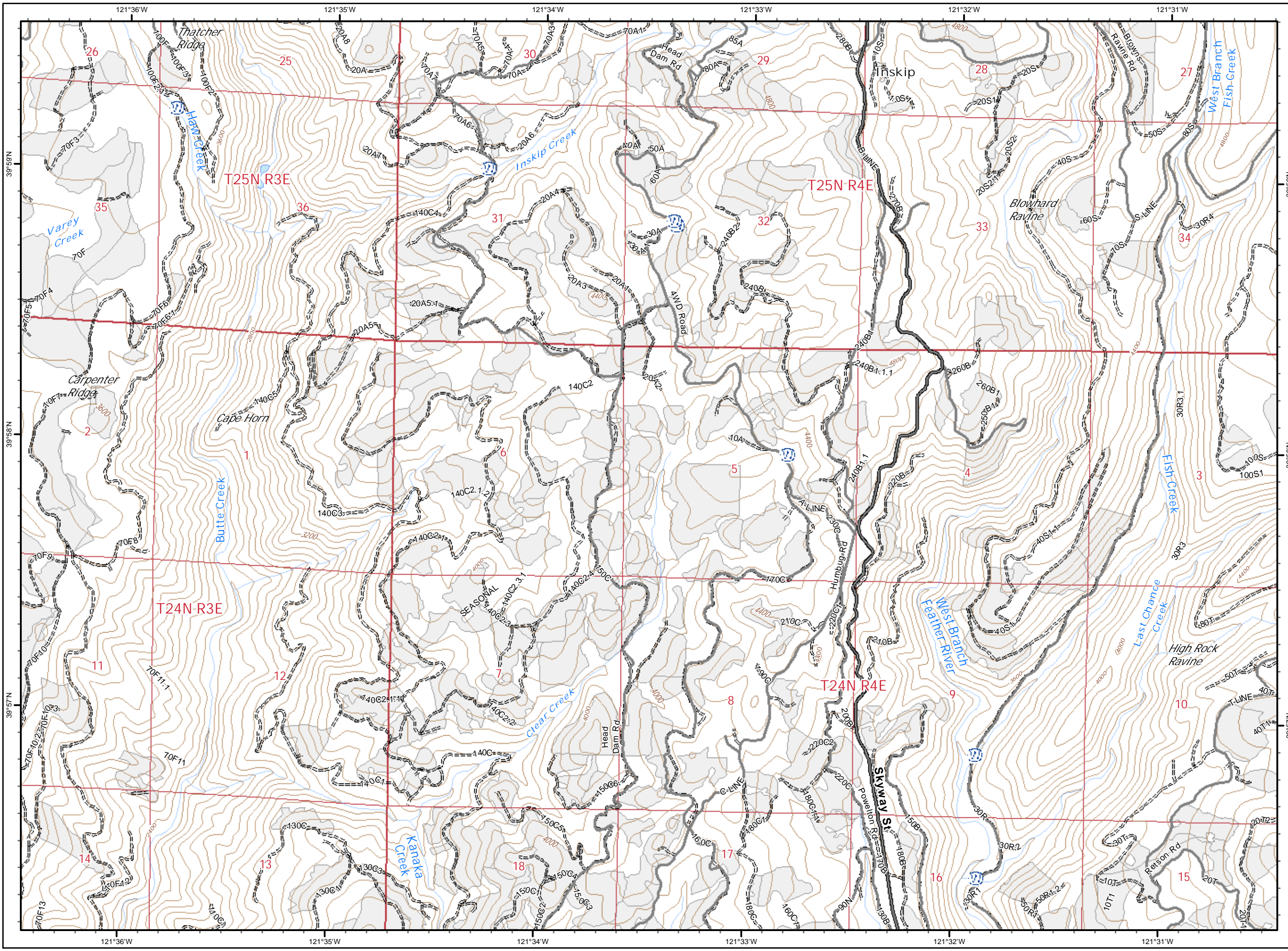
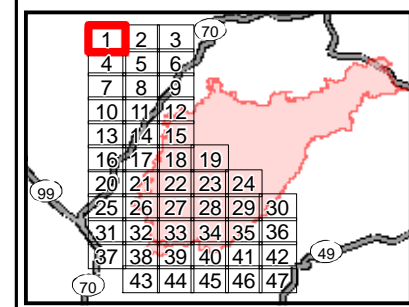
- () Division
- () Branch
- () Zone Break
- (●) Drop Point
- (●) Dip Site
- (S) Staging Area
- (W) Water Source
- (R) Repeater
- (M) Mine
- (⚠) Environmentally Sensitive Area
- (WX) Weather Unit
- (—) Completed Line
- (—) Uncontrolled Fire Edge
- (R) Road as Line
- (H) Completed Hand Line
- (—) Completed Dozer Line
- (◇) Masticated Line
- (X) Proposed Dozer Line
- (*) 2018 Dozer Line
- (—) Electric Transmission Line
- (—) SPI Road
- (—) Railroad
- (—) Zone Break Line
- (—) Division Boundaries
- (—) SPI Regeneration Unit

0 2.75 5.5
Miles

IMT 4 GIS
9/26/2020 @ 11:41
NAD83
Contour Interval = 80 ft



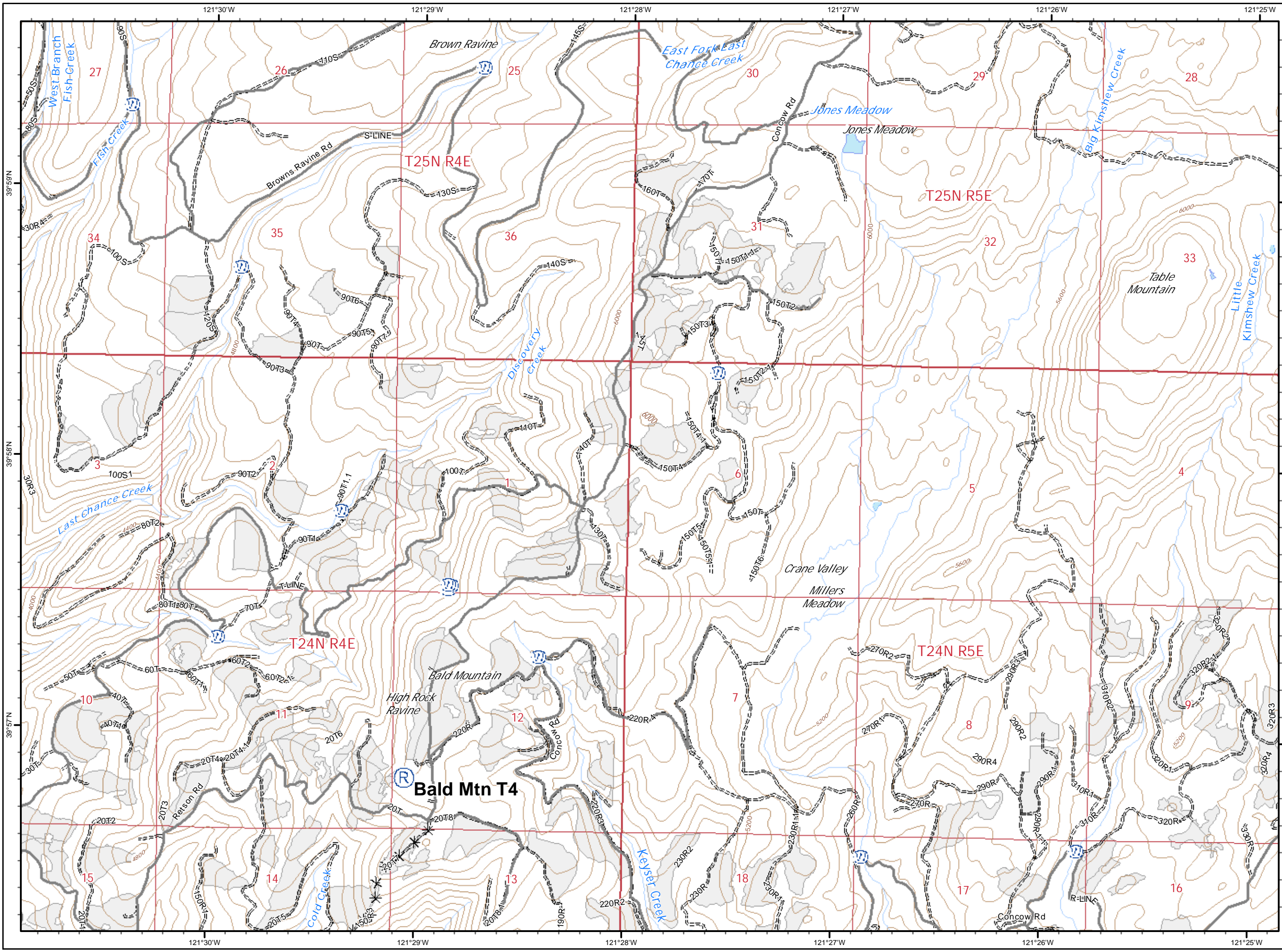
**North Complex
West Zone
CA-BTU-010751
09/27/2020
IAP Map
N. Branch Contingency
Page 1**



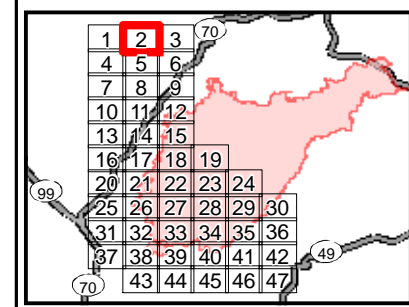
- Division
- Branch
- Zone Break
- Drop Point
- Dip Site
- Staging Area
- Water Source
- Repeater
- Mine
- Environmentally Sensitive Area
- Weather Unit
- Completed Line
- Uncontrolled Fire Edge
- Road as Line
- Completed Hand Line
- Completed Dozer Line
- Masticated Line
- Proposed Dozer Line
- 2018 Dozer Line
- Electric Transmission Line
- SPI Road
- Railroad
- Zone Break Line
- Division Boundaries
- SPI Regeneration Unit

0 0.25 0.5
Miles

IMT 4 GIS
9/26/2020 @ 11:42
NAD83
Contour Interval = 80 ft



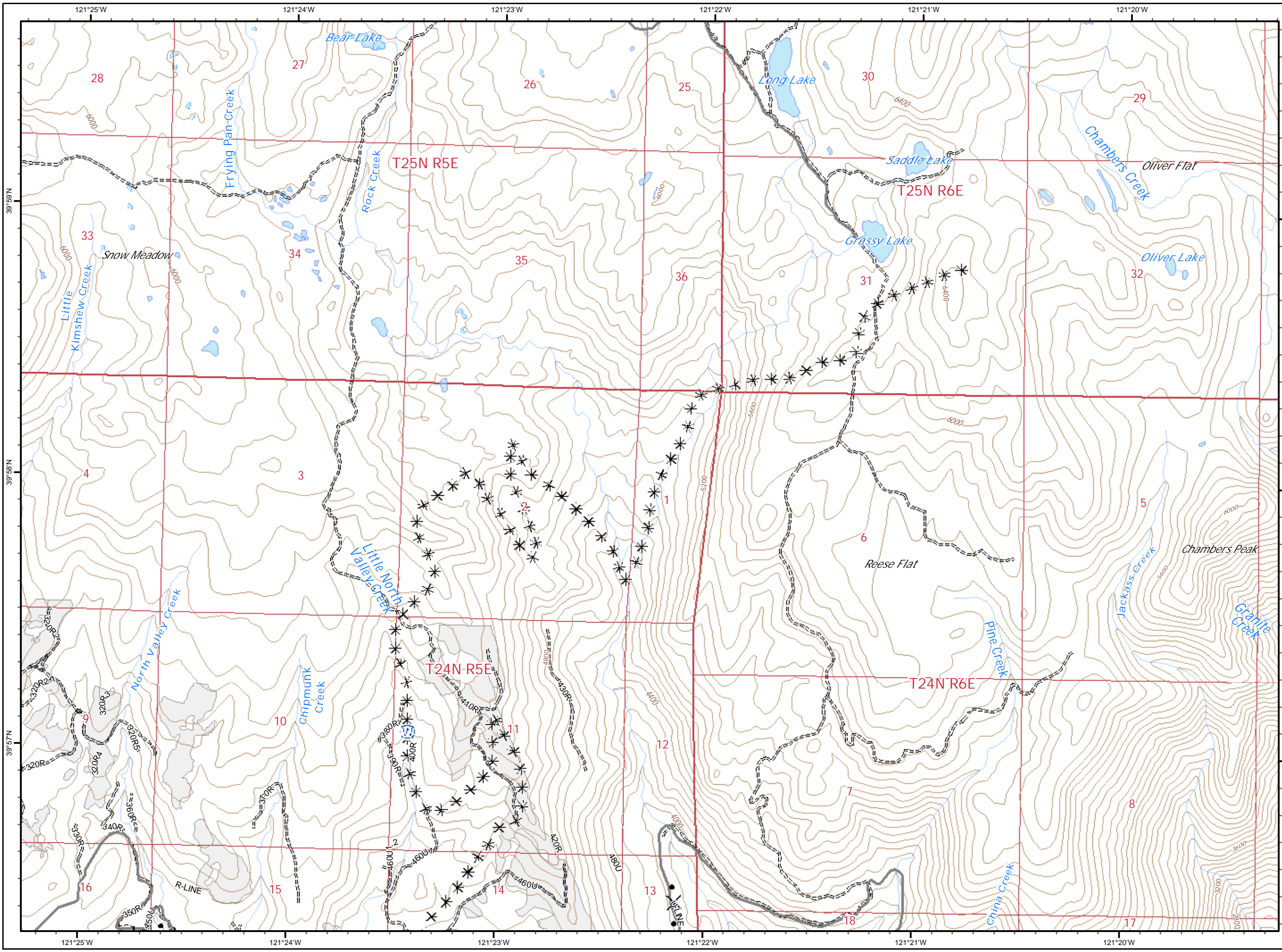
**North Complex
West Zone
CA-BTU-010751
09/27/2020
IAP Map
N. Branch Contingency
Page 2**



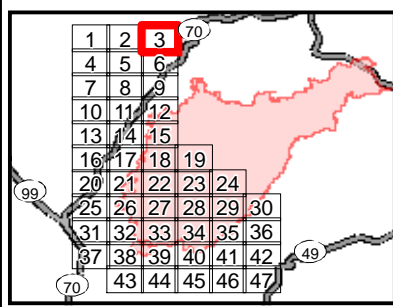
- Division
- Branch
- Zone Break
- Drop Point
- Dip Site
- Staging Area
- Water Source
- Repeater
- Mine
- Environmentally Sensitive Area
- Weather Unit
- Completed Line
- Uncontrolled Fire Edge
- Road as Line
- Completed Hand Line
- Completed Dozer Line
- Masticated Line
- Proposed Dozer Line
- 2018 Dozer Line
- Electric Transmission Line
- SPI Road
- Railroad
- Zone Break Line
- Division Boundaries
- SPI Regeneration Unit

0 0.25 0.5
Miles

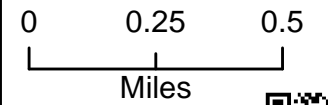
IMT 4 GIS
9/26/2020 @ 11:42
NAD83
Contour Interval = 80 ft



**North Complex
West Zone
CA-BTU-010751
09/27/2020
IAP Map
N. Branch Contingency
Page 3**



- Division
- Branch
- Zone Break
- Drop Point
- Dip Site
- Staging Area
- Water Source
- Repeater
- Mine
- Environmentally Sensitive Area
- Weather Unit
- Completed Line
- Uncontrolled Fire Edge
- Road as Line
- Completed Hand Line
- Completed Dozer Line
- Masticated Line
- Proposed Dozer Line
- 2018 Dozer Line
- Electric Transmission Line
- SPI Road
- Railroad
- Zone Break Line
- Division Boundaries
- SPI Regeneration Unit

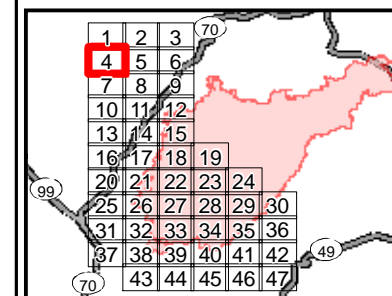


IMT 4 GIS
9/26/2020 @ 11:42
NAD83
Contour Interval = 80 ft

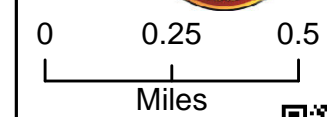




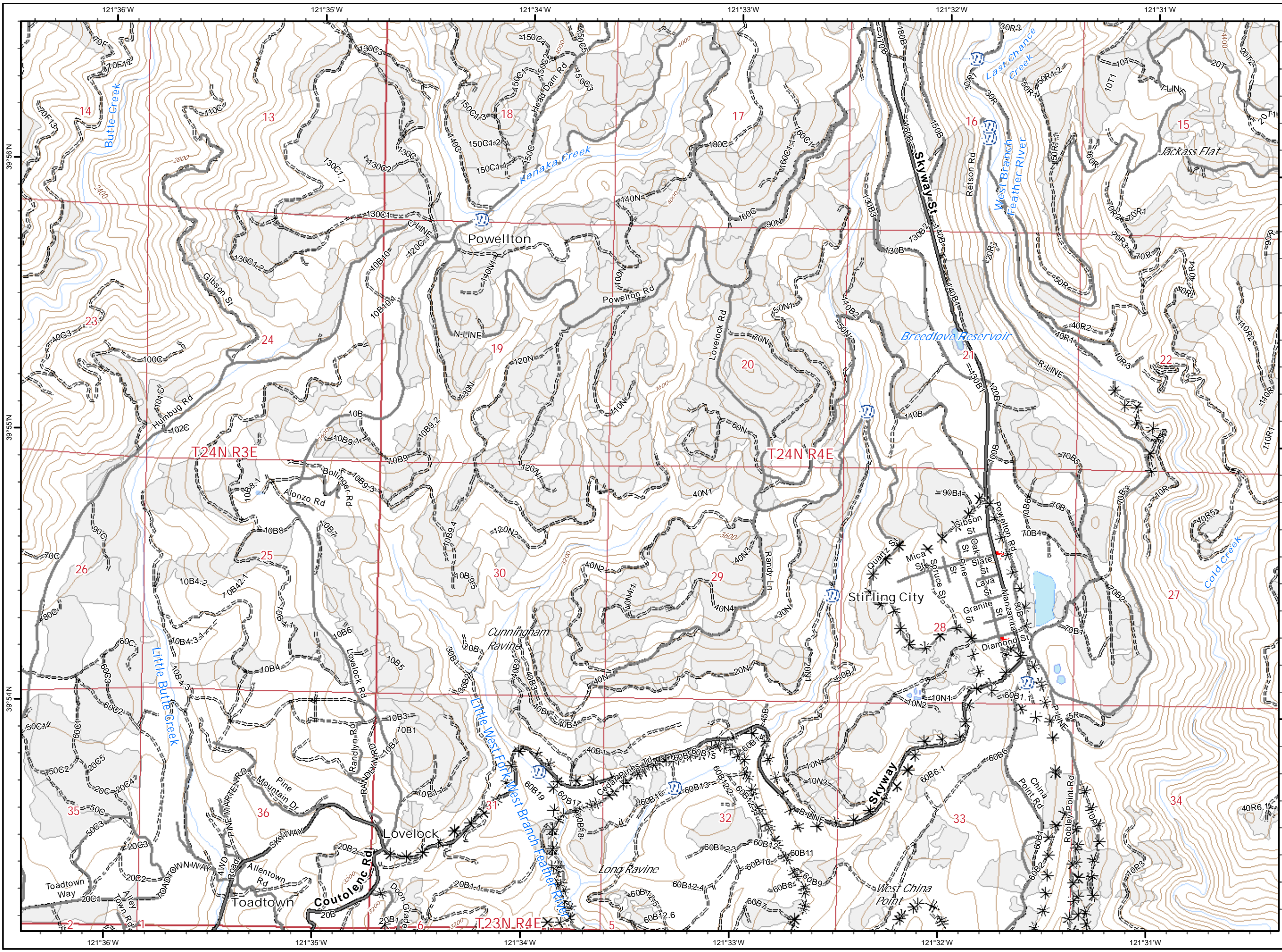
**North Complex
West Zone
CA-BTU-010751
09/27/2020
IAP Map
N. Branch Contingency
Page 4**

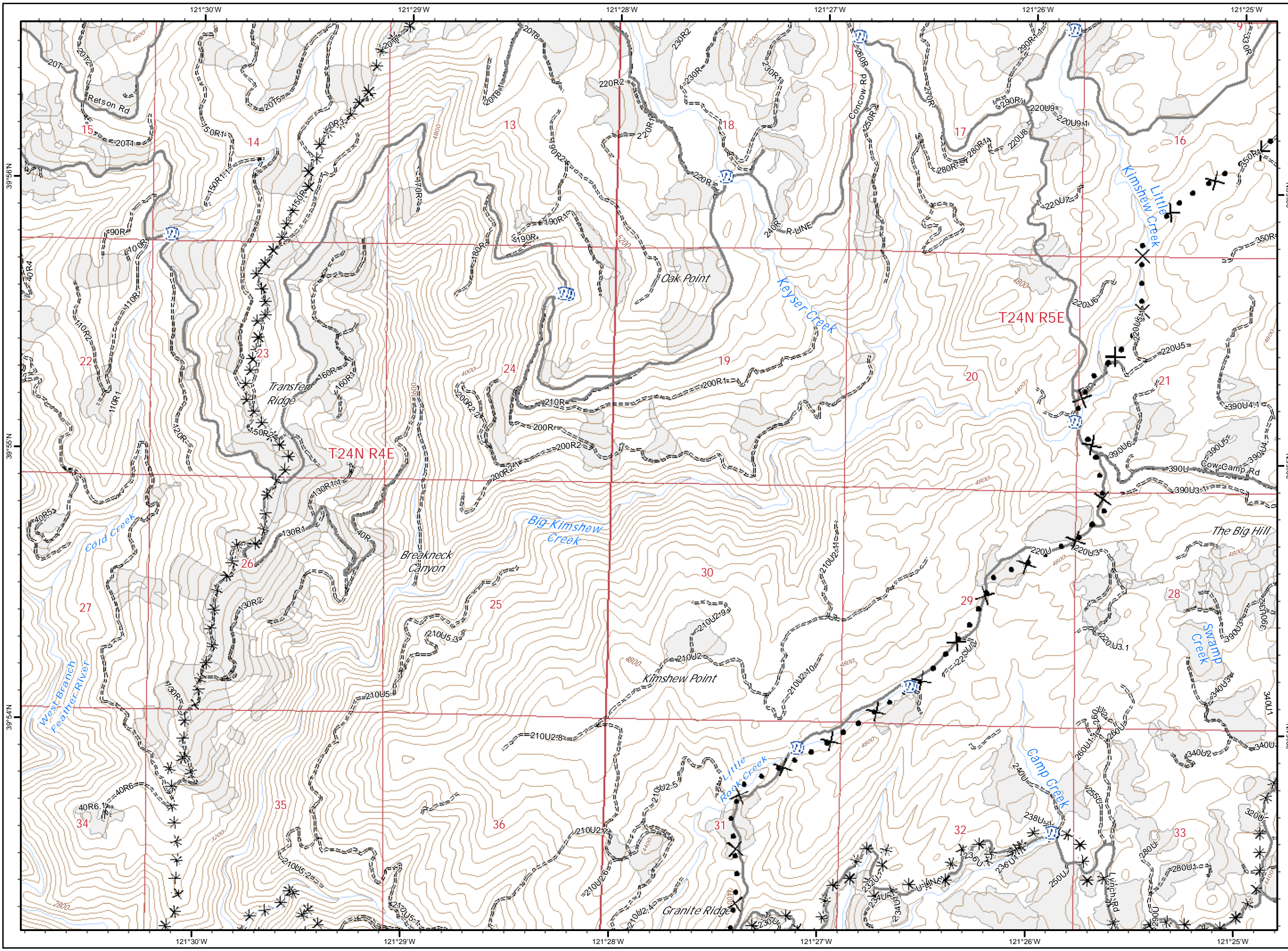


- Division
- Branch
- Zone Break
- Drop Point
- Dip Site
- Staging Area
- Water Source
- Repeater
- Mine
- Environmentally Sensitive Area
- Weather Unit
- Completed Line
- Uncontrolled Fire Edge
- Road as Line
- Completed Hand Line
- Completed Dozer Line
- Masticated Line
- Proposed Dozer Line
- 2018 Dozer Line
- Electric Transmission Line
- SPI Road
- Railroad
- Zone Break Line
- Division Boundaries
- SPI Regeneration Unit

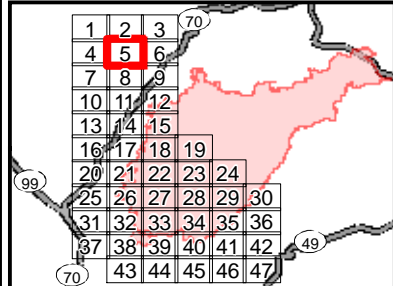


IMT 4 GIS
9/26/2020 @ 11:42
NAD83
Contour Interval = 80 ft





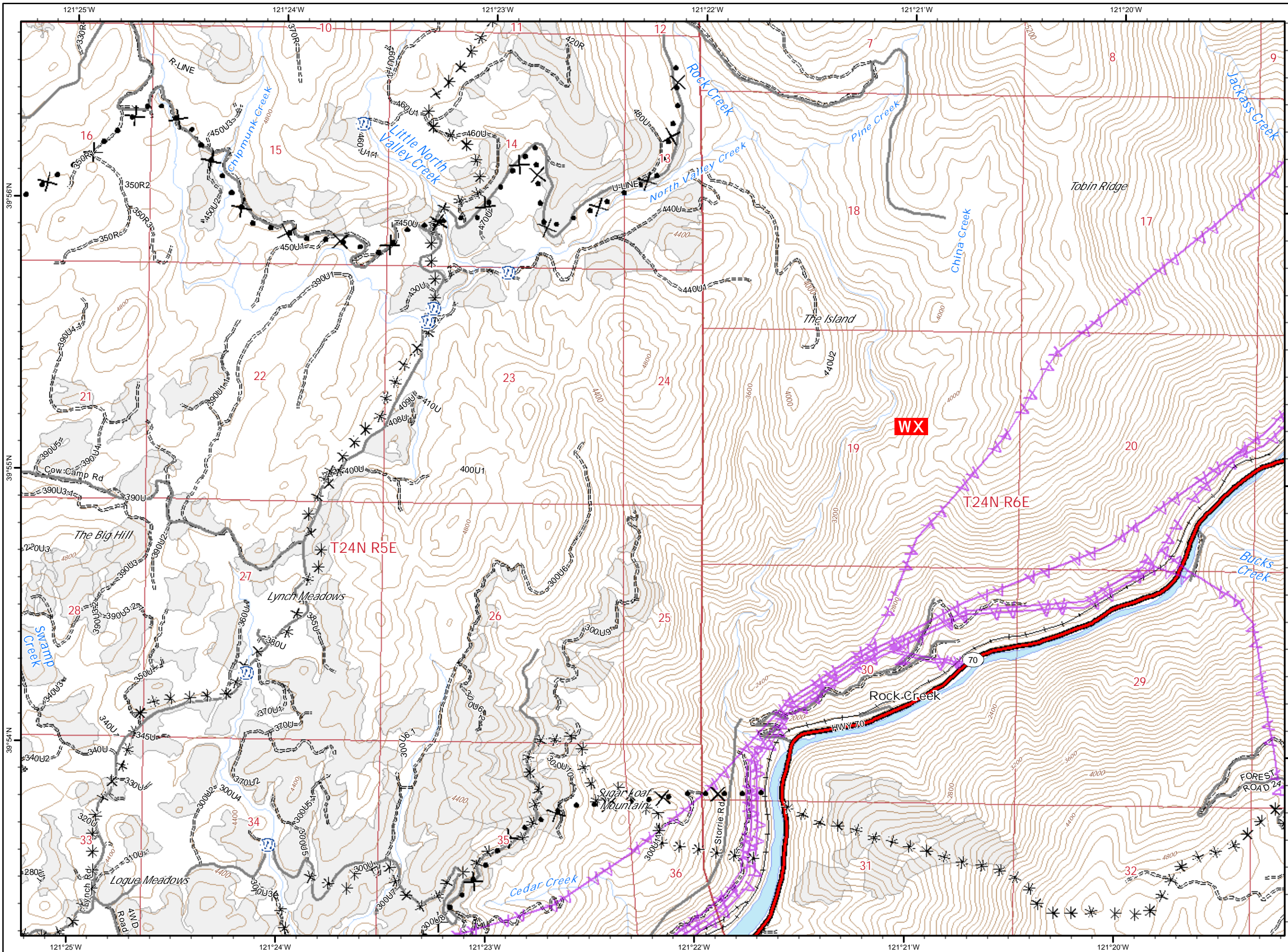
**North Complex
West Zone
CA-BTU-010751
09/27/2020
IAP Map
N. Branch Contingency
Page 5**



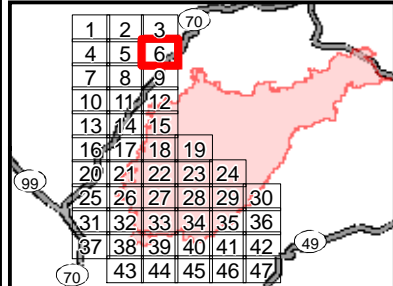
- Division
- Branch
- Zone Break
- Drop Point
- Dip Site
- Staging Area
- Water Source
- Repeater
- Mine
- Environmentally Sensitive Area
- Weather Unit
- Completed Line
- Uncontrolled Fire Edge
- Road as Line
- Completed Hand Line
- Completed Dozer Line
- Masticated Line
- Proposed Dozer Line
- 2018 Dozer Line
- Electric Transmission Line
- SPI Road
- Railroad
- Zone Break Line
- Division Boundaries
- SPI Regeneration Unit

0 0.25 0.5
Miles

IMT 4 GIS
9/26/2020 @ 11:43
NAD83
Contour Interval = 80 ft



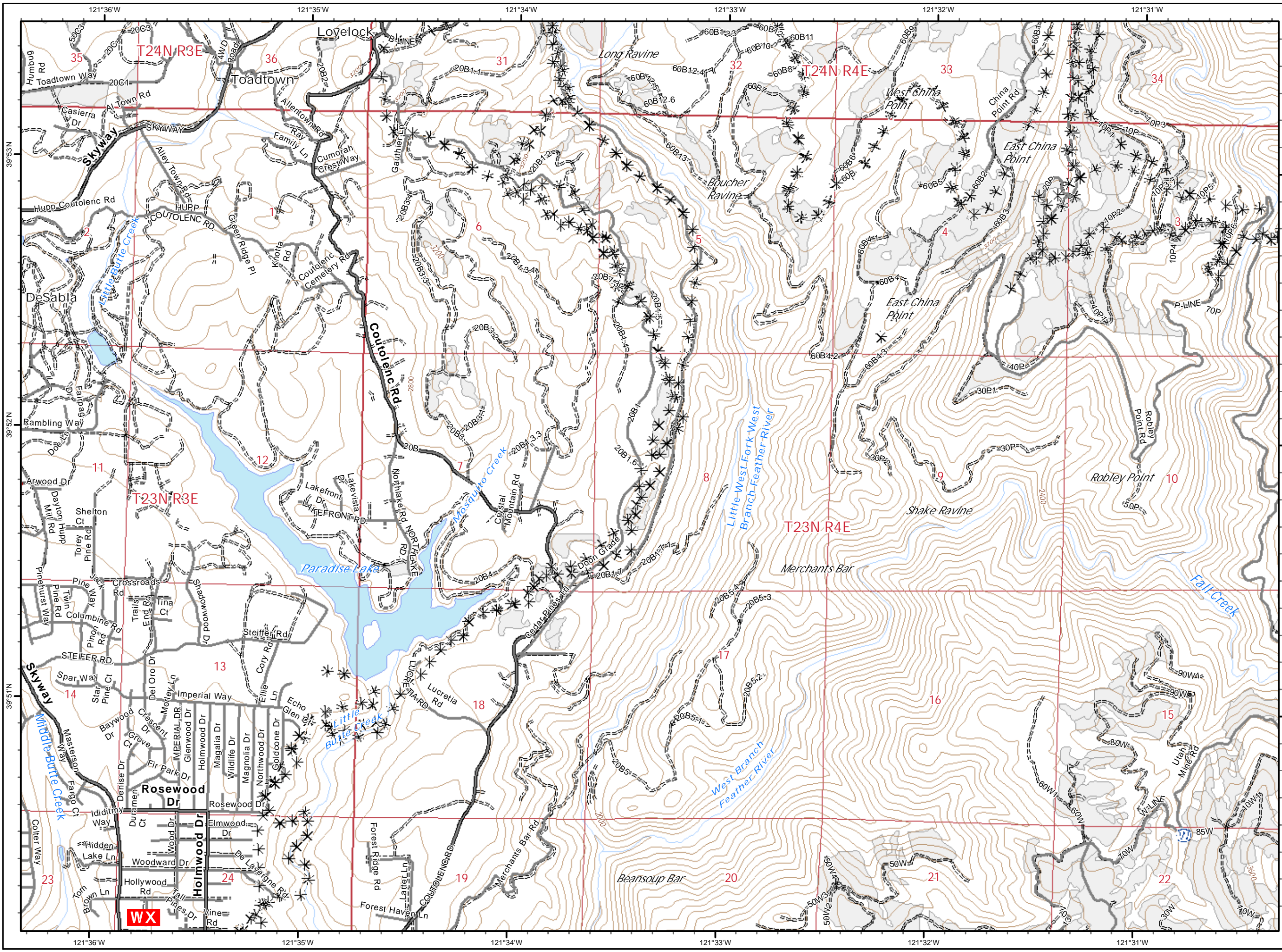
**North Complex
West Zone
CA-BTU-010751
09/27/2020
IAP Map
N. Branch Contingency
Page 6**



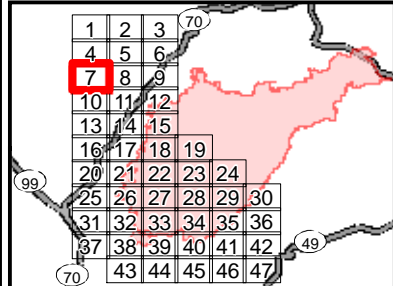
- Division
- Branch
- Zone Break
- Drop Point
- Dip Site
- Staging Area
- Water Source
- Repeater
- Mine
- Environmentally Sensitive Area
- Weather Unit
- Completed Line
- Uncontrolled Fire Edge
- Road as Line
- Completed Hand Line
- Completed Dozer Line
- Masticated Line
- Proposed Dozer Line
- 2018 Dozer Line
- Electric Transmission Line
- SPI Road
- Railroad
- Zone Break Line
- Division Boundaries
- SPI Regeneration Unit

0 0.25 0.5
Miles

IMT 4 GIS
9/26/2020 @ 11:43
NAD83
Contour Interval = 80 ft



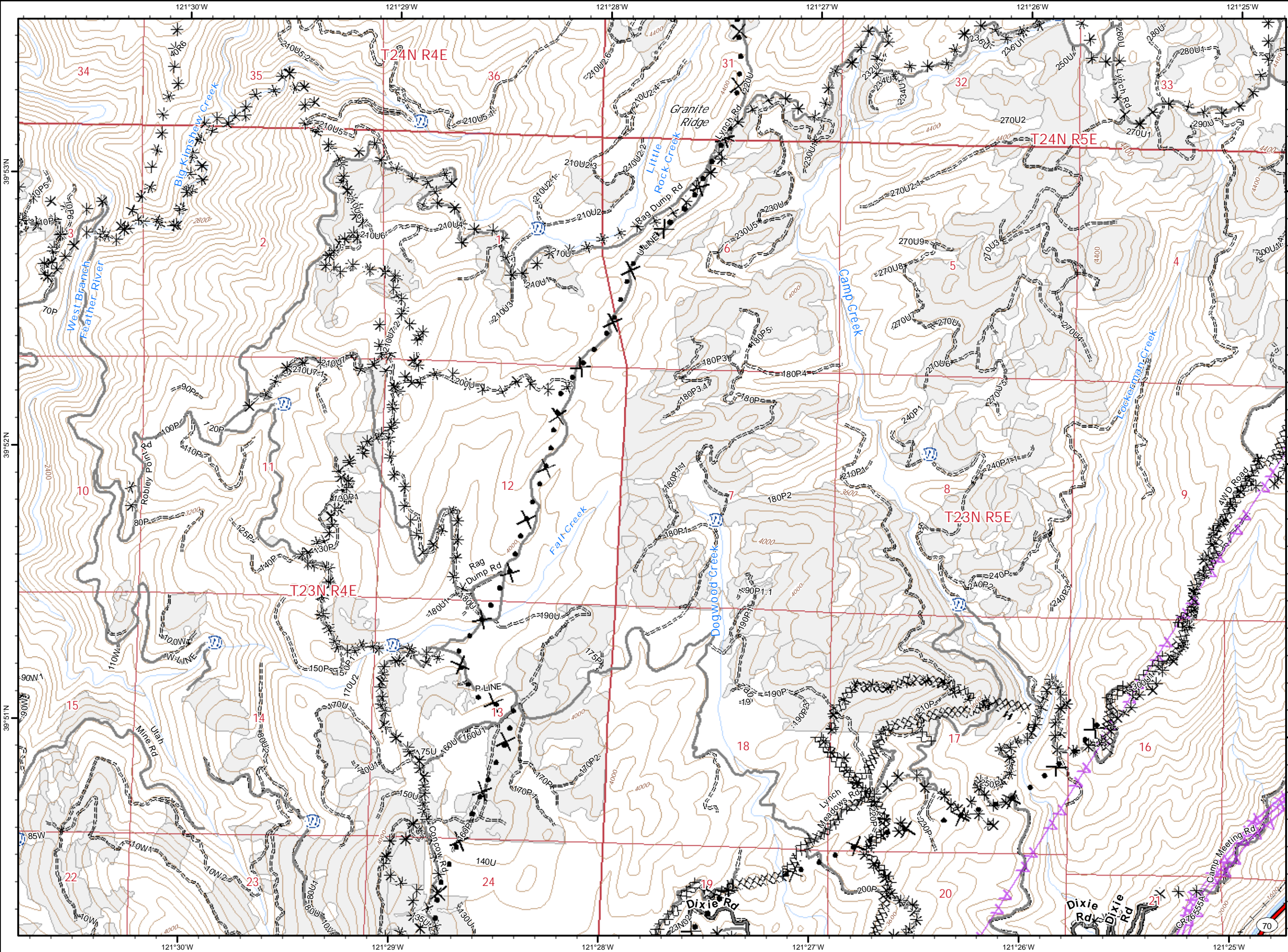
**North Complex
West Zone
CA-BTU-010751
09/27/2020
IAP Map
N. Branch Contingency
Page 7**



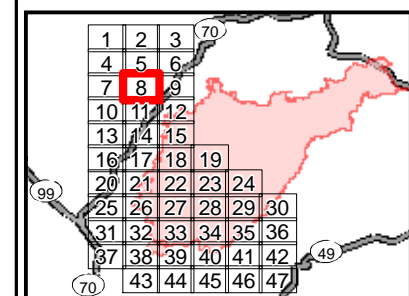
- Division
- Branch
- Zone Break
- Drop Point
- Dip Site
- Staging Area
- Water Source
- Repeater
- Mine
- Environmentally Sensitive Area
- Weather Unit
- Completed Line
- Uncontrolled Fire Edge
- Road as Line
- Completed Hand Line
- Completed Dozer Line
- Masticated Line
- Proposed Dozer Line
- 2018 Dozer Line
- Electric Transmission Line
- SPI Road
- Railroad
- Zone Break Line
- Division Boundaries
- SPI Regeneration Unit

0 0.25 0.5
Miles

IMT 4 GIS
9/26/2020 @ 11:44
NAD83
Contour Interval = 80 ft



**North Complex
West Zone
CA-BTU-010751
09/27/2020
IAP Map
N. Branch Contingency
Page 8**



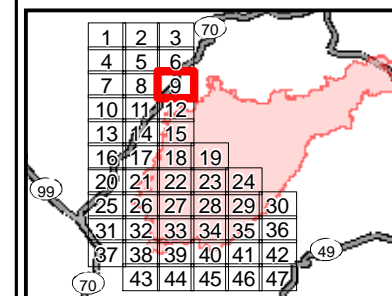
- Division
- Branch
- Zone Break
- Drop Point
- Dip Site
- Staging Area
- Water Source
- Repeater
- Mine
- Environmentally Sensitive Area
- Weather Unit
- Completed Line
- Uncontrolled Fire Edge
- Road as Line
- Completed Hand Line
- Completed Dozer Line
- Masticated Line
- Proposed Dozer Line
- 2018 Dozer Line
- Electric Transmission Line
- SPI Road
- Railroad
- Zone Break Line
- Division Boundaries
- SPI Regeneration Unit

0 0.25 0.5
Miles

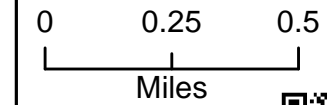
IMT 4 GIS
9/26/2020 @ 11:44
NAD83
Contour Interval = 80 ft



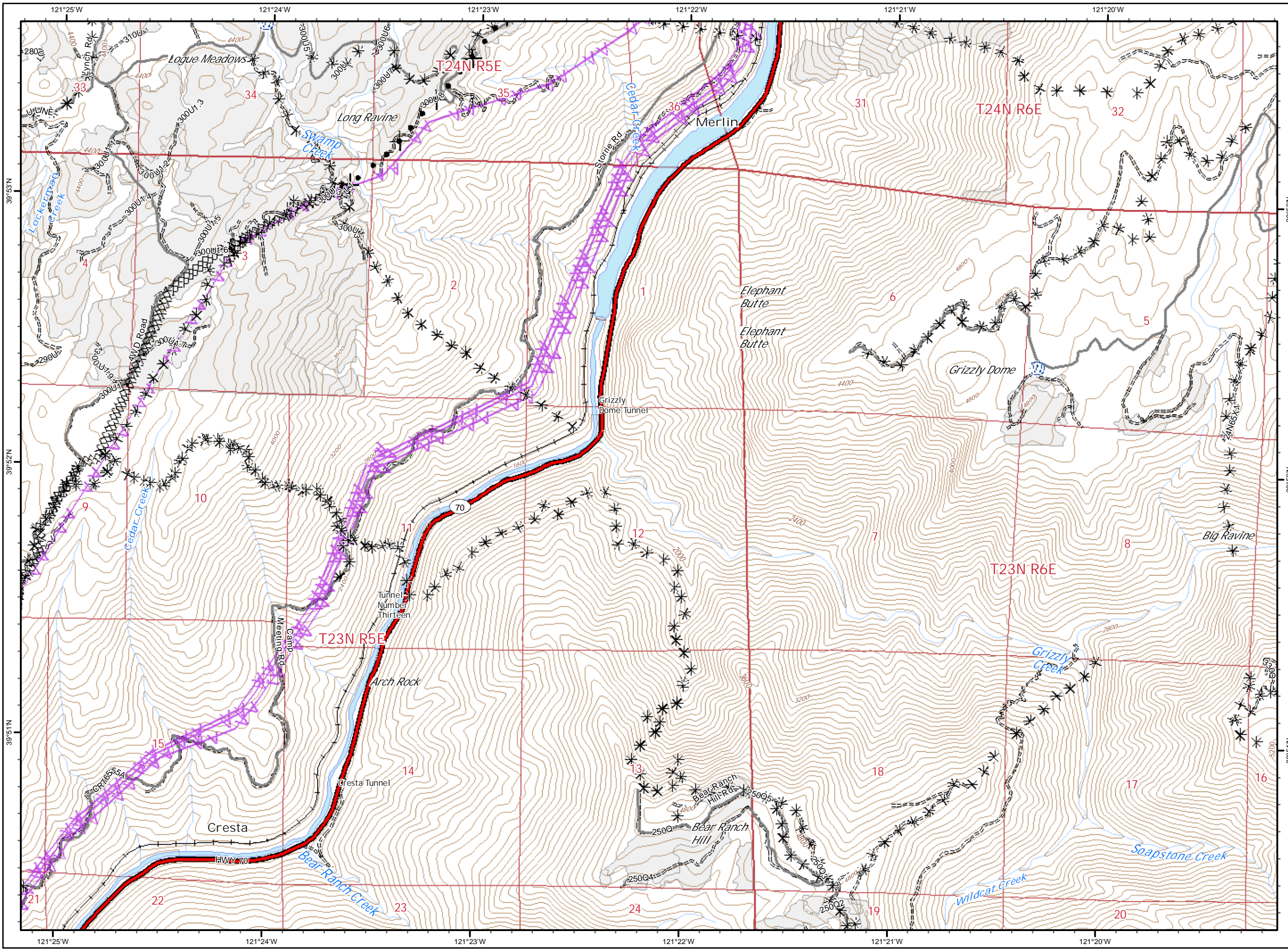
**North Complex
West Zone
CA-BTU-010751
09/27/2020
IAP Map
N. Branch Contingency
Page 9**



- Division
- Branch
- Zone Break
- Drop Point
- Dip Site
- Staging Area
- Water Source
- Repeater
- Mine
- Environmentally Sensitive Area
- Weather Unit
- Completed Line
- Uncontrolled Fire Edge
- Road as Line
- Completed Hand Line
- Completed Dozer Line
- Masticated Line
- Proposed Dozer Line
- 2018 Dozer Line
- Electric Transmission Line
- SPI Road
- Railroad
- Zone Break Line
- Division Boundaries
- SPI Regeneration Unit

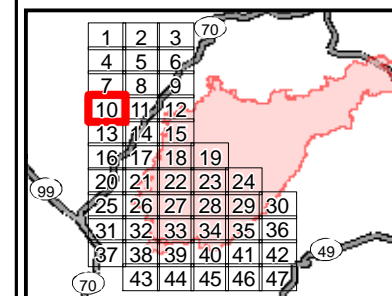


IMT 4 GIS
9/26/2020 @ 11:45
NAD83
Contour Interval = 80 ft

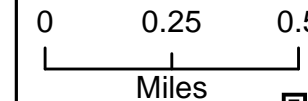




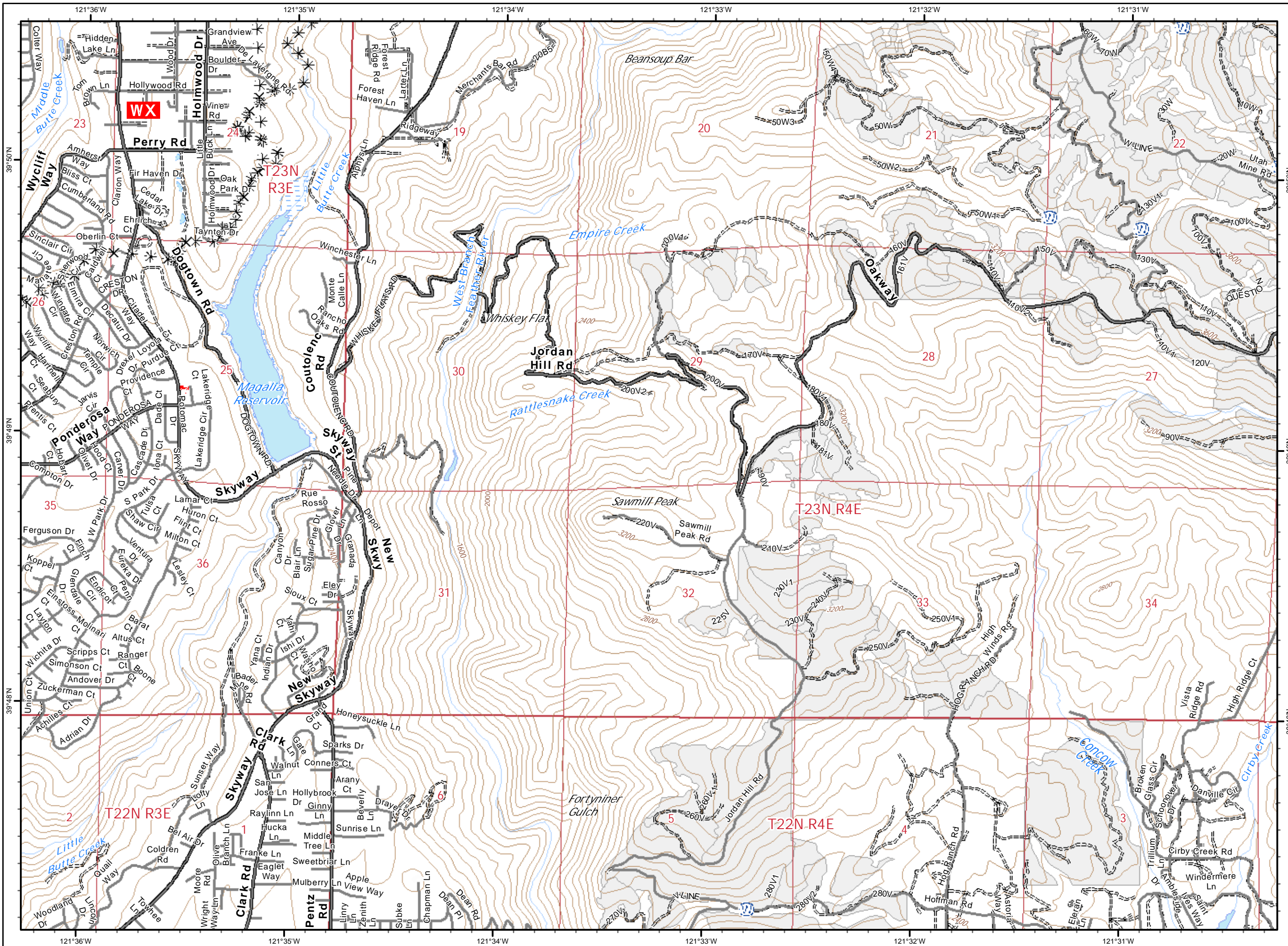
**North Complex
West Zone
CA-BTU-010751
09/27/2020
IAP Map
N. Branch Contingency
Page 10**

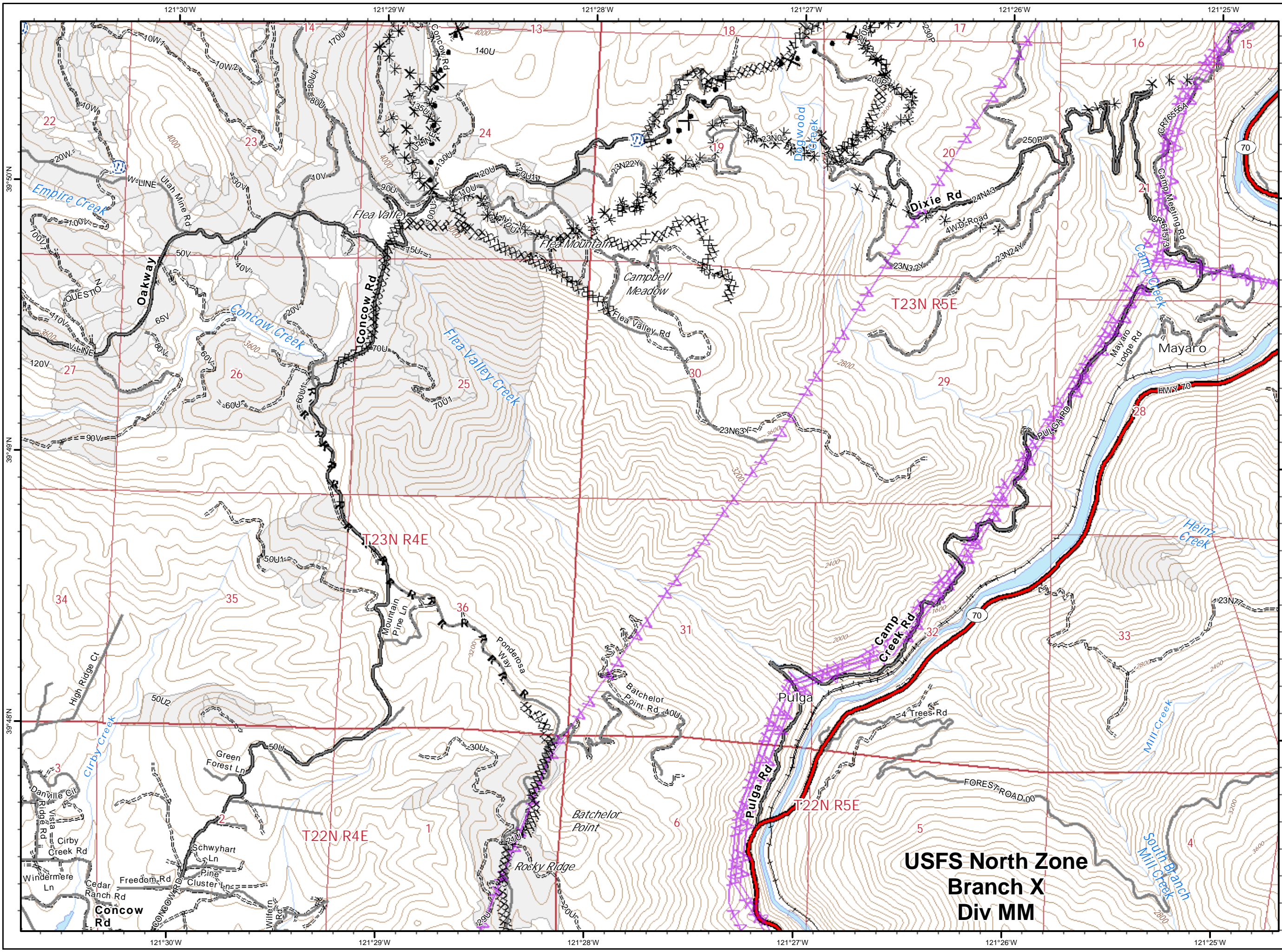


- Division
- Branch
- Zone Break
- Drop Point
- Dip Site
- Staging Area
- Water Source
- Repeater
- Mine
- Environmentally Sensitive Area
- Weather Unit
- Completed Line
- Uncontrolled Fire Edge
- Road as Line
- Completed Hand Line
- Completed Dozer Line
- Masticated Line
- Proposed Dozer Line
- 2018 Dozer Line
- Electric Transmission Line
- SPI Road
- Railroad
- Zone Break Line
- Division Boundaries
- SPI Regeneration Unit

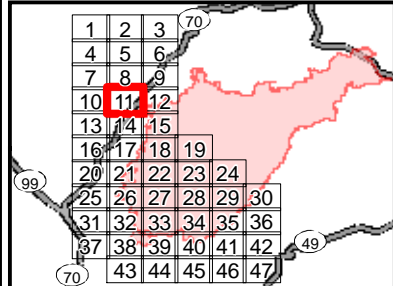


IMT 4 GIS
9/26/2020 @ 11:45
NAD83
Contour Interval = 80 ft





**North Complex
West Zone
CA-BTU-010751
09/27/2020
IAP Map
N. Branch Contingency
Page 11**

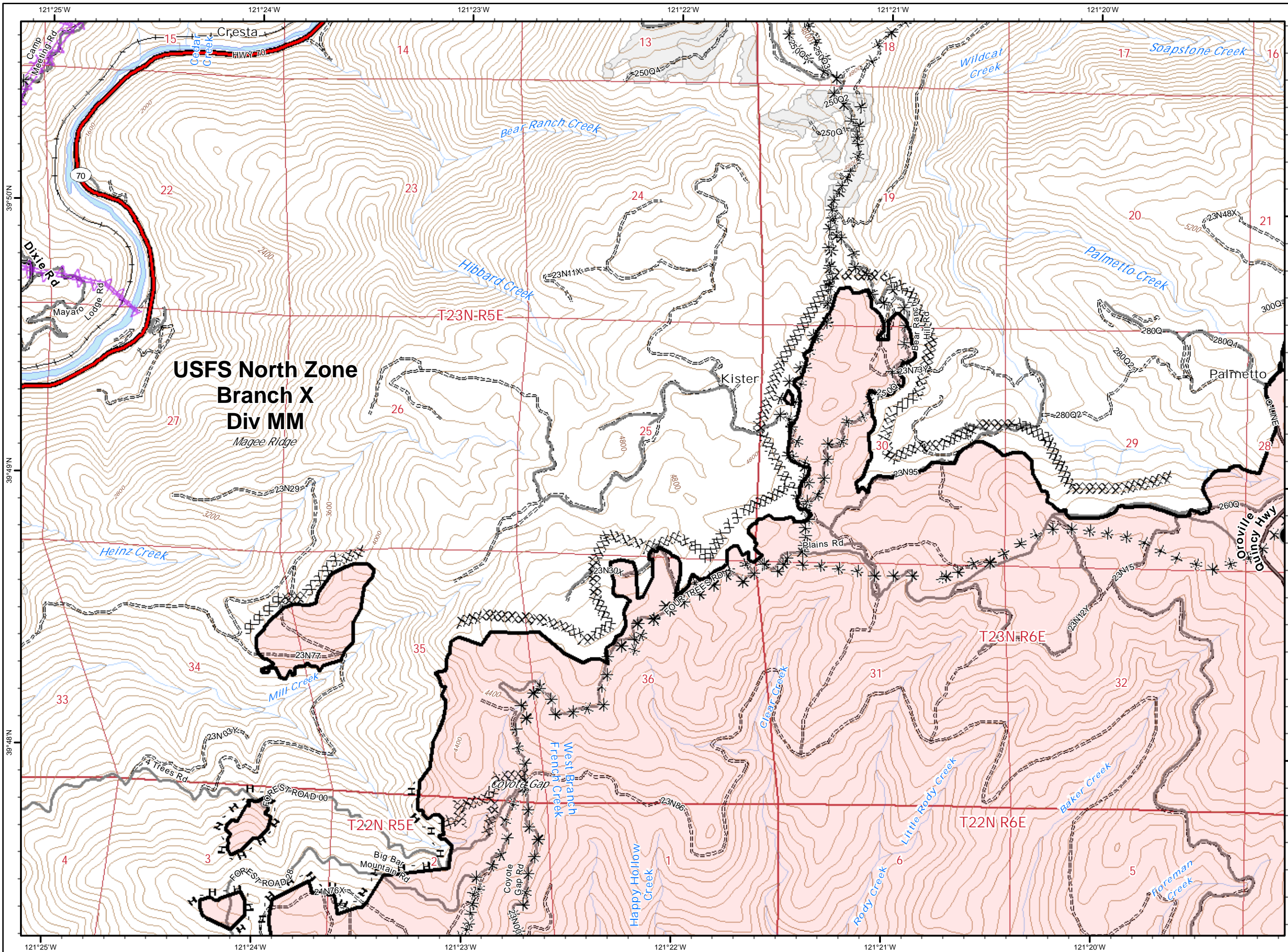


- Division
- Branch
- Zone Break
- Drop Point
- Dip Site
- Staging Area
- Water Source
- Repeater
- Mine
- Environmentally Sensitive Area
- Weather Unit
- Completed Line
- Uncontrolled Fire Edge
- Road as Line
- Completed Hand Line
- Completed Dozer Line
- Masticated Line
- Proposed Dozer Line
- 2018 Dozer Line
- Electric Transmission Line
- SPI Road
- Railroad
- Zone Break Line
- Division Boundaries
- SPI Regeneration Unit

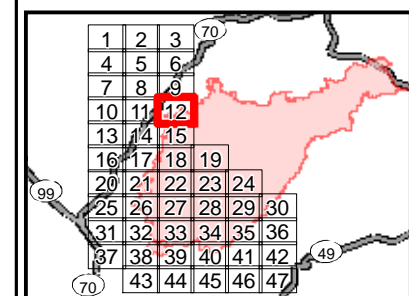
0 0.25 0.5
Miles

IMT 4 GIS
9/26/2020 @ 11:45
NAD83
Contour Interval = 80 ft

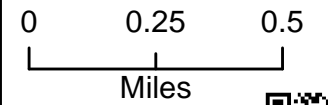
**USFS North Zone
Branch X
Div MM**



**North Complex
West Zone
CA-BTU-010751
09/27/2020
IAP Map
N. Branch Contingency
Page 12**

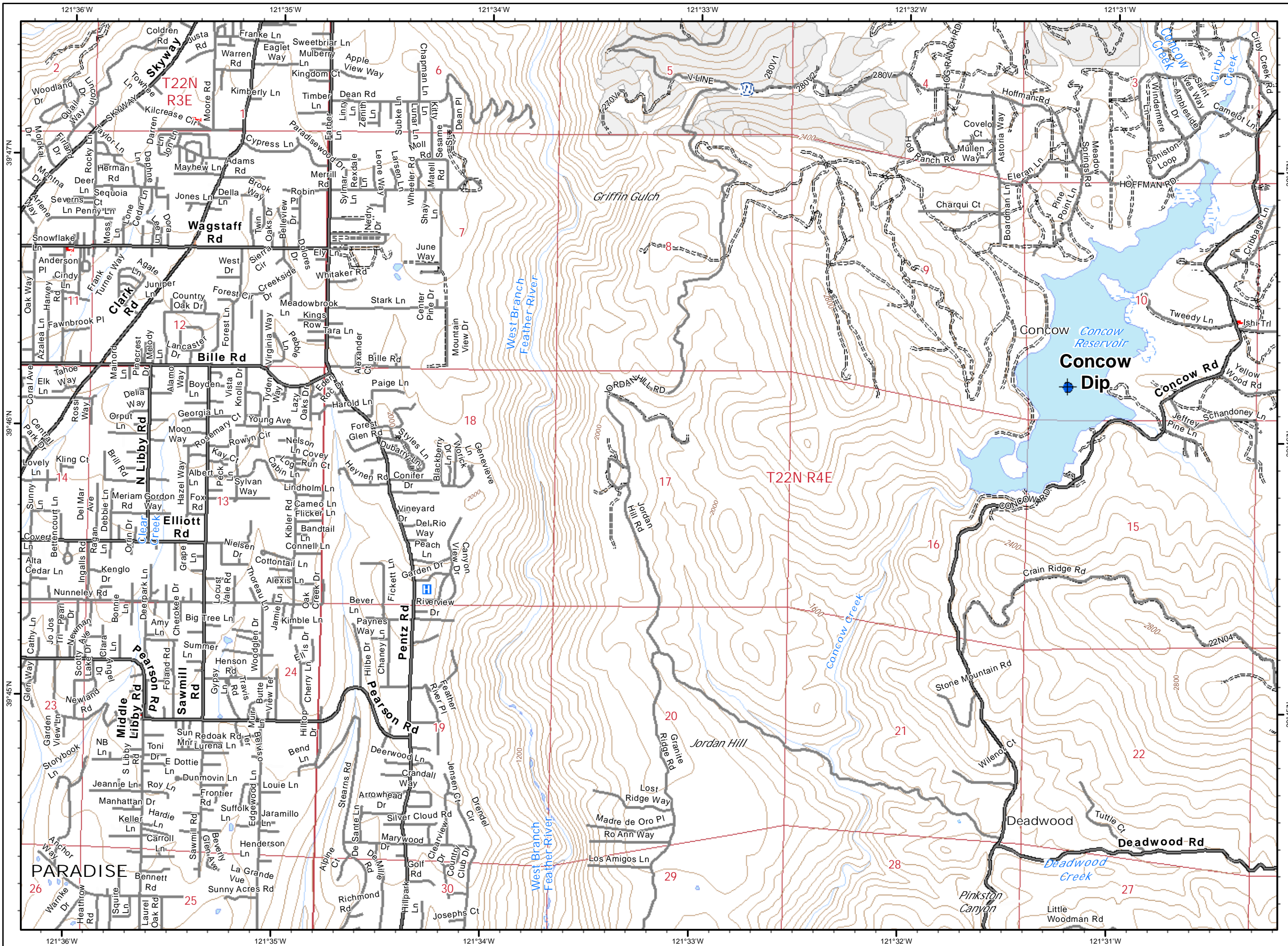


- Division
- Branch
- Zone Break
- Drop Point
- Dip Site
- Staging Area
- Water Source
- Repeater
- Mine
- Environmentally Sensitive Area
- Weather Unit
- Completed Line
- Uncontrolled Fire Edge
- Road as Line
- Completed Hand Line
- Completed Dozer Line
- Masticated Line
- Proposed Dozer Line
- 2018 Dozer Line
- Electric Transmission Line
- SPI Road
- Railroad
- Zone Break Line
- Division Boundaries
- SPI Regeneration Unit

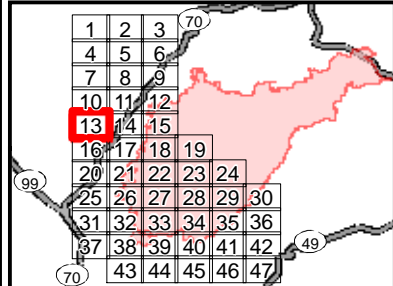


IMT 4 GIS
9/26/2020 @ 11:46
NAD83
Contour Interval = 80 ft





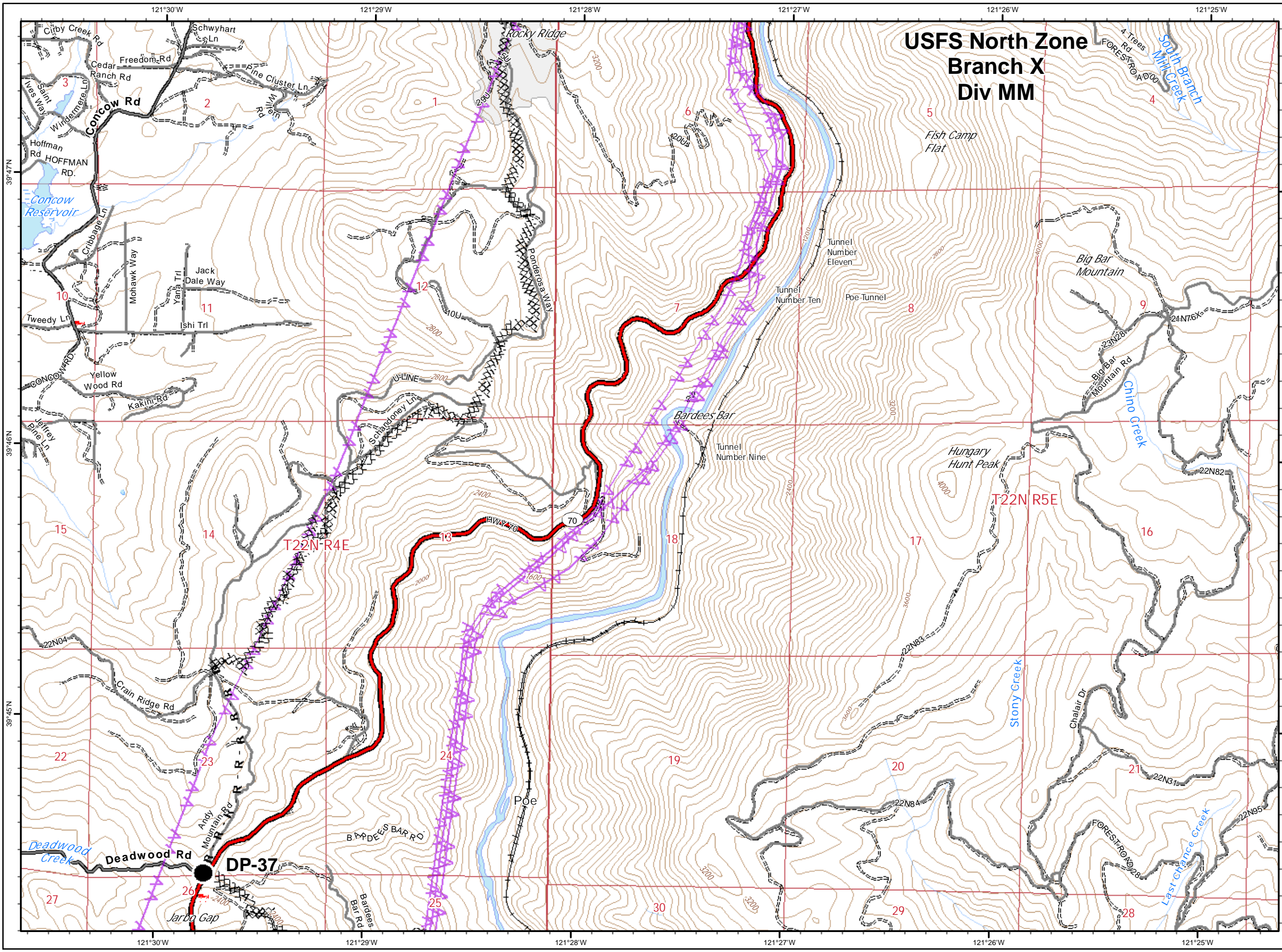
**North Complex
West Zone
CA-BTU-010751
09/27/2020
IAP Map
N. Branch Contingency
Page 13**



- Division
- Branch
- Zone Break
- Drop Point
- Dip Site
- Staging Area
- Water Source
- Repeater
- Mine
- Environmentally Sensitive Area
- Weather Unit
- Completed Line
- Uncontrolled Fire Edge
- Road as Line
- Completed Hand Line
- Completed Dozer Line
- Masticated Line
- Proposed Dozer Line
- 2018 Dozer Line
- Electric Transmission Line
- SPI Road
- Railroad
- Zone Break Line
- Division Boundaries
- SPI Regeneration Unit

0 0.25 0.5
Miles

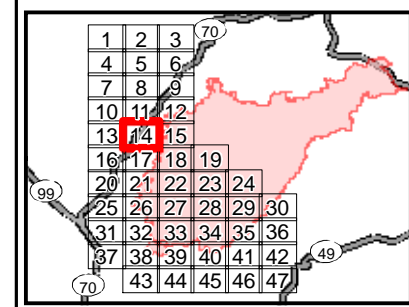
IMT 4 GIS
9/26/2020 @ 11:46
NAD83
Contour Interval = 80 ft



**USFS North Zone
Branch X
Div MM**



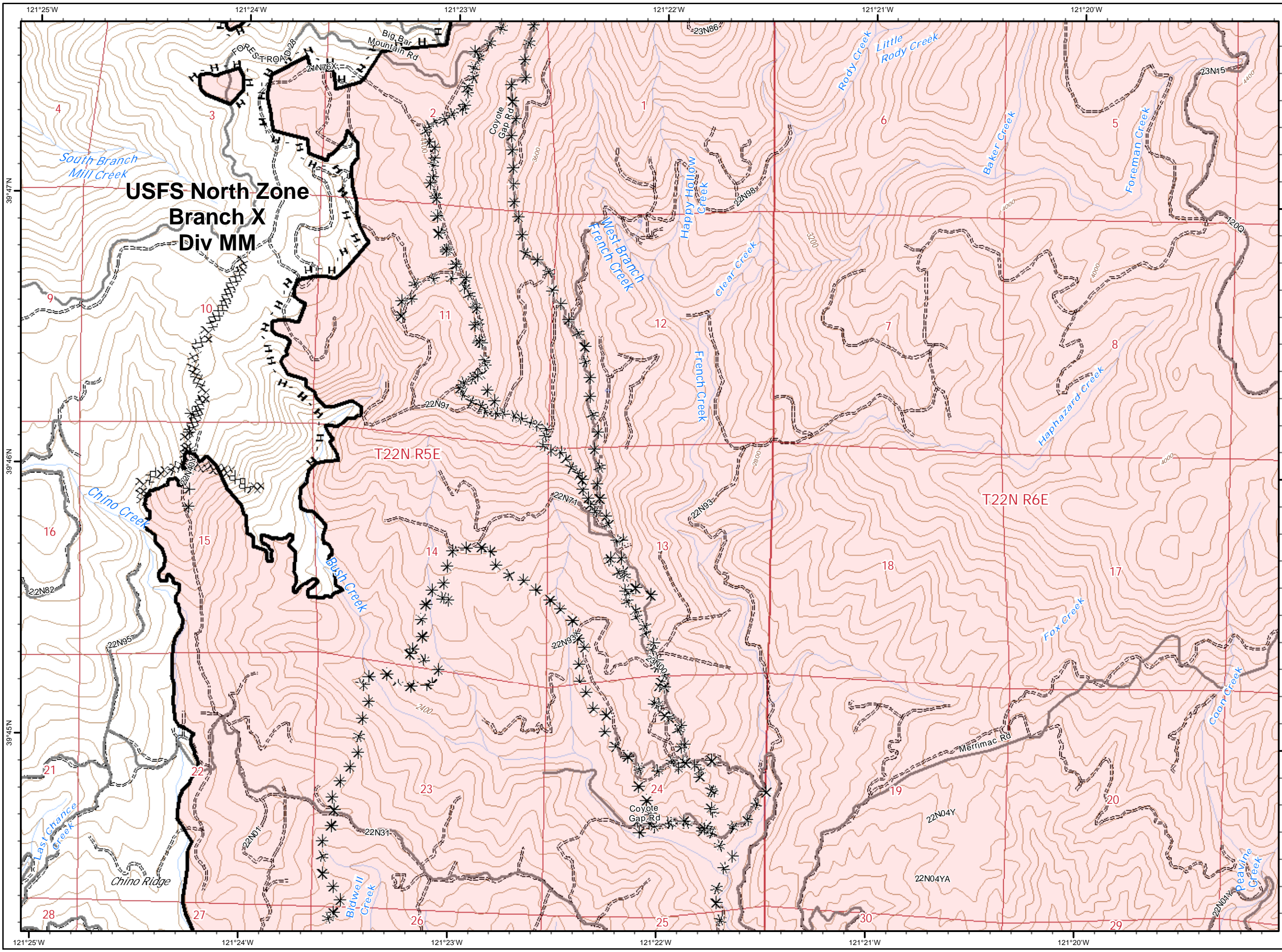
**North Complex
West Zone
CA-BTU-010751
09/27/2020
IAP Map
N. Branch Contingency
Page 14**



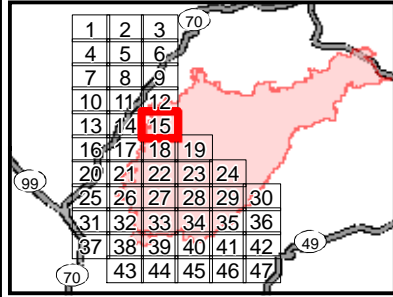
- Division
- Branch
- Zone Break
- Drop Point
- Dip Site
- Staging Area
- Water Source
- Repeater
- Mine
- Environmentally Sensitive Area
- Weather Unit
- Completed Line
- Uncontrolled Fire Edge
- Road as Line
- Completed Hand Line
- Completed Dozer Line
- Masticated Line
- Proposed Dozer Line
- 2018 Dozer Line
- Electric Transmission Line
- SPI Road
- Railroad
- Zone Break Line
- Division Boundaries
- SPI Regeneration Unit

0 0.25 0.5
Miles

IMT 4 GIS
9/26/2020 @ 11:47
NAD83
Contour Interval = 80 ft



**North Complex
West Zone
CA-BTU-010751
09/27/2020
IAP Map
N. Branch Contingency
Page 15**



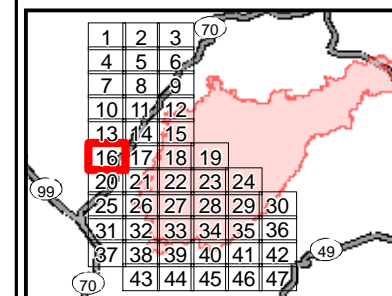
- Division
- Branch
- Zone Break
- Drop Point
- Dip Site
- Staging Area
- Water Source
- Repeater
- Mine
- Environmentally Sensitive Area
- Weather Unit
- Completed Line
- Uncontrolled Fire Edge
- Road as Line
- Completed Hand Line
- Completed Dozer Line
- Masticated Line
- Proposed Dozer Line
- 2018 Dozer Line
- Electric Transmission Line
- SPI Road
- Railroad
- Zone Break Line
- Division Boundaries
- SPI Regeneration Unit

0 0.25 0.5
Miles

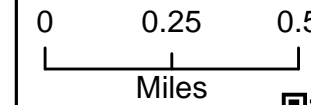
IMT 4 GIS
9/26/2020 @ 11:47
NAD83
Contour Interval = 80 ft



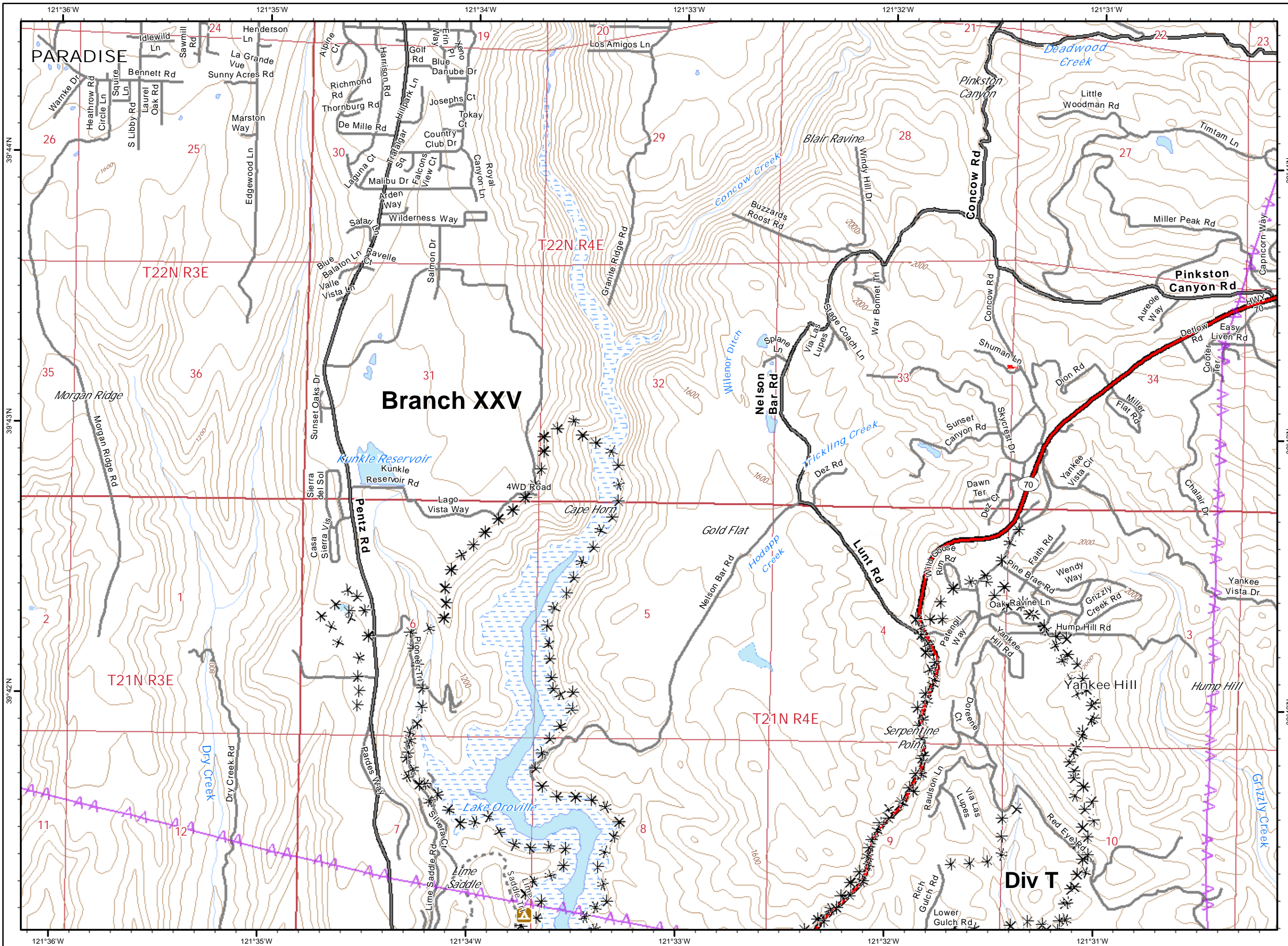
**North Complex
West Zone
CA-BTU-010751
09/27/2020
IAP Map
N. Branch Contingency
Page 16**

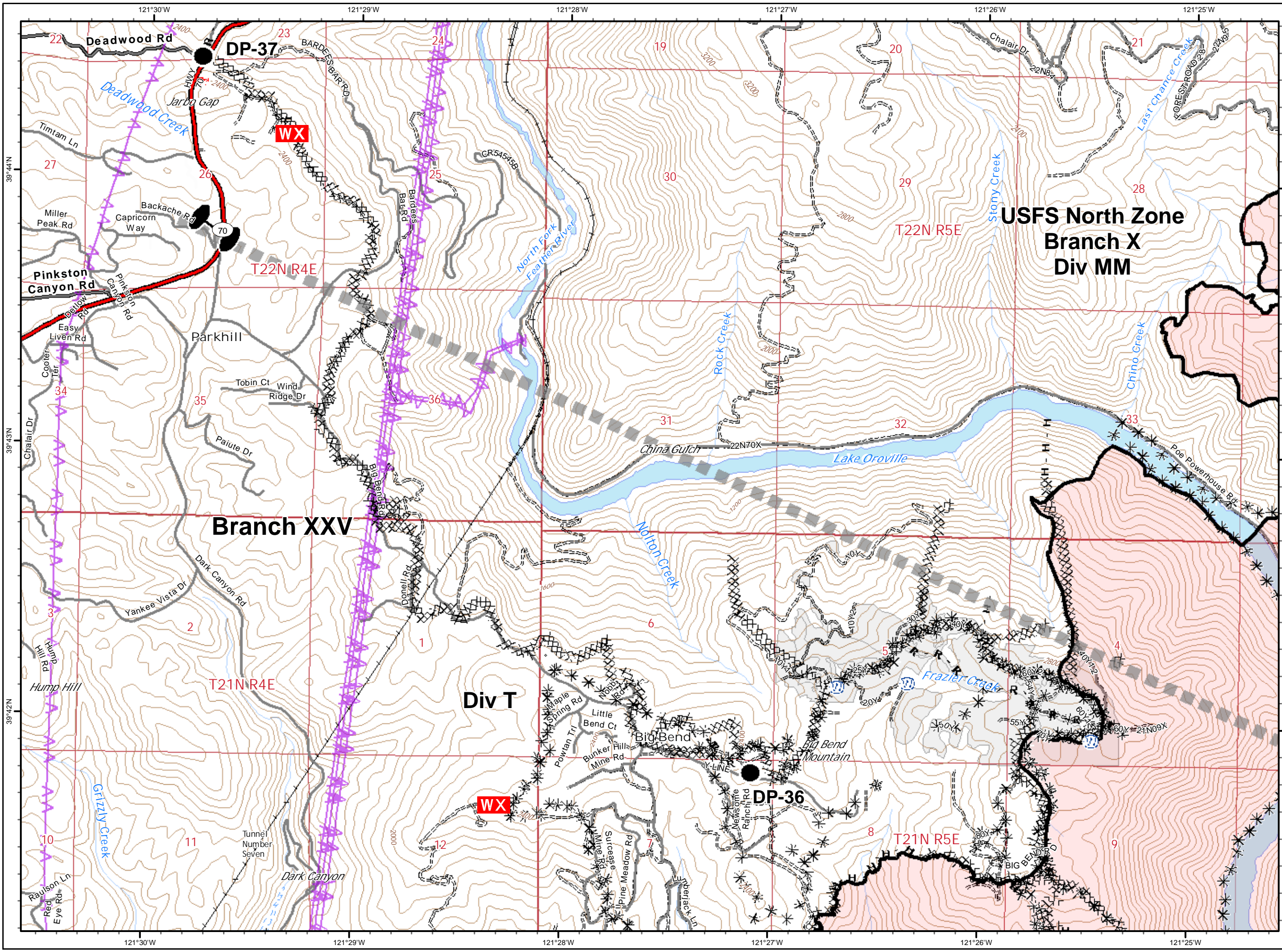


- Division
- Branch
- Zone Break
- Drop Point
- Dip Site
- Staging Area
- Water Source
- Repeater
- Mine
- Environmentally Sensitive Area
- Weather Unit
- Completed Line
- Uncontrolled Fire Edge
- Road as Line
- Completed Hand Line
- Completed Dozer Line
- Masticated Line
- Proposed Dozer Line
- 2018 Dozer Line
- Electric Transmission Line
- SPI Road
- Railroad
- Zone Break Line
- Division Boundaries
- SPI Regeneration Unit

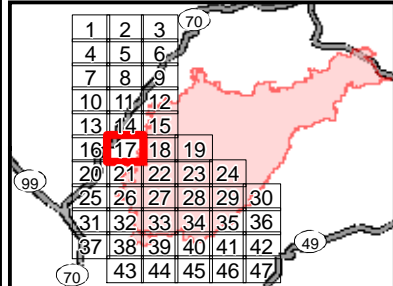


IMT 4 GIS
9/26/2020 @ 11:48
NAD83
Contour Interval = 80 ft





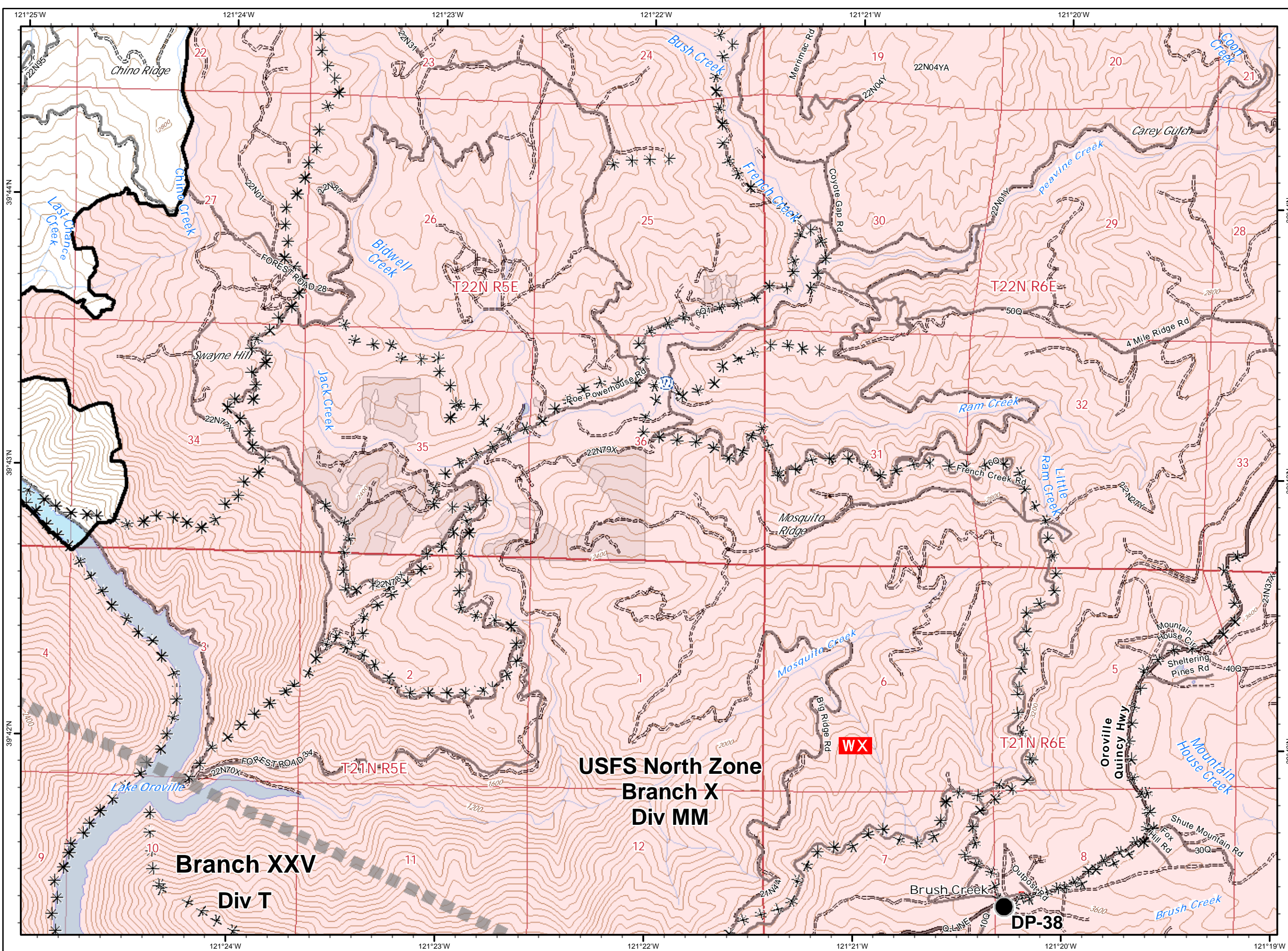
**North Complex
West Zone**
CA-BTU-010751
09/27/2020
IAP Map
N. Branch Contingency
Page 17



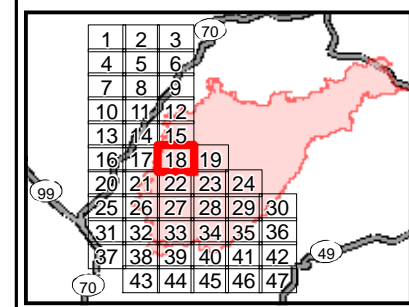
- Division
- Branch
- Zone Break
- Drop Point
- Dip Site
- Staging Area
- Water Source
- Repeater
- Mine
- Environmentally Sensitive Area
- Weather Unit
- Completed Line
- Uncontrolled Fire Edge
- Road as Line
- Completed Hand Line
- Completed Dozer Line
- Masticated Line
- Proposed Dozer Line
- 2018 Dozer Line
- Electric Transmission Line
- SPI Road
- Railroad
- Zone Break Line
- Division Boundaries
- SPI Regeneration Unit

0 0.25 0.5
Miles

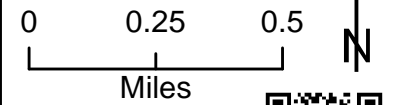
IMT 4 GIS
9/26/2020 @ 11:48
NAD83
Contour Interval = 80 ft



**North Complex
West Zone
CA-BTU-010751
09/27/2020
IAP Map
N. Branch Contingency
Page 18**



- Division
- Branch
- Zone Break
- Drop Point
- Dip Site
- Staging Area
- Water Source
- Repeater
- Mine
- Environmentally Sensitive Area
- Weather Unit
- Completed Line
- Uncontrolled Fire Edge
- Road as Line
- Completed Hand Line
- Completed Dozer Line
- Masticated Line
- Proposed Dozer Line
- 2018 Dozer Line
- Electric Transmission Line
- SPI Road
- Railroad
- Zone Break Line
- Division Boundaries
- SPI Regeneration Unit



IMT 4 GIS
9/26/2020 @ 11:49
NAD83
Contour Interval = 80 ft

