




● Drop Point	Ⓡ Repeater	⚡ AirOps_ZoneBreak
Ⓡ Dip Site	Ⓜ Water Source	⚡ Aerial Hazard Transmission Lines
Ⓡ Helibase	Ⓜ Division Break	⚡ Zone Break
Ⓡ Helispot	Ⓜ Branch Break	Ⓜ Temporary Flight Restriction
Ⓡ Weather Station	Ⓜ Contained Line	Ⓜ UAV Working Zones
Ⓡ Zone Break	Ⓜ Uncontrolled Fire Edge	Ⓜ Military Training Route


## AIR OPERATIONS

### North Complex West Zone

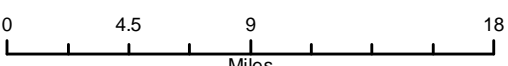
### CA-BTU-010751

September 28, 2020



Scale: 1:450,000



North Complex				
Incident	Feature Type	Name	Latitude	Longitude
Claremont-Bear	Aerial Hazard	<Null>	N39° 56.367'	W120° 54.805'
Claremont-Bear	Dip Site	Crystal Dip	N40° 2.883'	W120° 53.081'
Claremont-Bear	Dip Site	East Quincy Dip	N39° 55.520'	W120° 52.720'
Claremont-Bear	Dip Site	Forebay Dip	N39° 53.360'	W121° 16.930'
Claremont-Bear	Dip Site	Fowler Dip	N39° 46.437'	W121° 0.317'
Claremont-Bear	Dip Site	Grass Dip	N39° 44.358'	W120° 58.962'
Claremont-Bear	Dip Site	Gravel Dip	N39° 51.414'	W120° 43.384'
Claremont-Bear	Dip Site	Iron Dip	N40° 3.500'	W120° 52.770'
Claremont-Bear	Dip Site	Poplar Dip	N39° 50.253'	W120° 44.957'
Claremont-Bear	Dip Site	Quarry Dip	N39° 50.636'	W121° 7.794'
Claremont-Bear	Dip Site	Red Dip	N39° 51.450'	W121° 13.160'
Claremont-Bear	Dip Site	River/Nelson Dip	N39° 51.670'	W120° 51.270'
Claremont-Bear	Dip Site	Scheinder Dip	N39° 55.327'	W121° 2.700'
Claremont-Bear	Dip Site	Z Dip	N39° 51.560'	W120° 51.040'
Claremont-Bear	Drop Point	DP-101	N39° 46.914'	W120° 53.505'
Claremont-Bear	Drop Point	DP-103	N39° 50.134'	W120° 52.745'
Claremont-Bear	Drop Point	DP-105	N39° 46.904'	W120° 55.814'
Claremont-Bear	Drop Point	DP-120	N39° 41.137'	W120° 58.979'
Claremont-Bear	Drop Point	DP-123	N39° 40.155'	W121° 4.158'
Claremont-Bear	Drop Point	DP-125	N39° 37.156'	W121° 5.899'
Claremont-Bear	Drop Point	DP-150	N39° 51.338'	W121° 10.827'
Claremont-Bear	Drop Point	DP-151	N39° 49.558'	W121° 7.750'
Claremont-Bear	Drop Point	DP-40	N39° 53.072'	W120° 54.874'
Claremont-Bear	Drop Point	DP-41	N39° 52.679'	W120° 56.463'
Claremont-Bear	Drop Point	DP-42	N39° 53.211'	W120° 57.453'
Claremont-Bear	Drop Point	DP-43	N39° 55.991'	W120° 54.753'
Claremont-Bear	Drop Point	DP-44	N39° 55.603'	W120° 52.972'
Claremont-Bear	Drop Point	DP-45	N39° 56.231'	W120° 51.730'
Claremont-Bear	Drop Point	DP-46	N39° 55.403'	W120° 50.053'
Claremont-Bear	Drop Point	DP-50	N39° 52.457'	W120° 51.812'
Claremont-Bear	Drop Point	DP-51	N39° 51.616'	W120° 50.999'
Claremont-Bear	Drop Point	DP-53	N39° 51.389'	W120° 48.228'
Claremont-Bear	Drop Point	DP-55	N39° 53.503'	W120° 47.086'
Claremont-Bear	Drop Point	DP-56	N39° 54.197'	W120° 45.100'
Claremont-Bear	Drop Point	DP-57	N39° 52.705'	W120° 45.634'
Claremont-Bear	Drop Point	DP-58	N39° 52.424'	W120° 44.404'
Claremont-Bear	Drop Point	DP-59	N39° 52.533'	W120° 43.770'
Claremont-Bear	Drop Point	DP-61	N39° 51.569'	W120° 43.667'
Claremont-Bear	Drop Point	DP-62	N39° 51.460'	W120° 41.320'
Claremont-Bear	Drop Point	DP-70	N39° 51.525'	W121° 7.885'
Claremont-Bear	Drop Point	DP-73	N39° 52.096'	W121° 10.448'
Claremont-Bear	Drop Point	DP-75	N39° 51.893'	W121° 13.367'
Claremont-Bear	Drop Point	DP-80	N39° 56.554'	W121° 1.080'
Claremont-Bear	Drop Point	DP-81	N39° 52.354'	W121° 2.733'
Claremont-Bear	Drop Point	DP-82	N39° 52.488'	W121° 3.841'
Claremont-Bear	Drop Point	DP-83	N39° 55.490'	W121° 4.136'
Claremont-Bear	Drop Point	DP-84	N39° 52.750'	W121° 5.101'
Claremont-Bear	Drop Point	DP-85	N39° 51.525'	W121° 7.480'
Claremont-Bear	Drop Point	DP-86	N39° 52.716'	W121° 6.514'
Claremont-Bear	Drop Point	DP-87	N39° 50.490'	W121° 17.830'
Claremont-Bear	Drop Point	DP-88	N39° 50.579'	W121° 7.071'
Claremont-Bear	Drop Point	DP-89	N39° 48.828'	W121° 19.077'
Claremont-Bear	Drop Point	DP-90	N39° 50.071'	W121° 11.038'
Claremont-Bear	Drop Point	DP-91	N39° 47.079'	W121° 12.312'
Claremont-Bear	Drop Point	DP-92	N39° 51.134'	W121° 15.336'
Claremont-Bear	Drop Point	DP-93	N39° 51.703'	W121° 0.091'
Claremont-Bear	Drop Point	DP-94	N39° 51.362'	W121° 0.653'
Claremont-Bear	Drop Point	DP-95	N39° 47.902'	W120° 52.940'
Claremont-Bear	Drop Point	DP-96	N39° 44.298'	W121° 3.662'
Claremont-Bear	Drop Point	DP-97	N39° 42.338'	W121° 13.003'
Claremont-Bear	Drop Point	DP-98	N39° 49.290'	W120° 56.376'
Claremont-Bear	Drop Point	DP-99	N39° 48.643'	W120° 54.400'
Claremont-Bear	Helispot	H-1 Sloat	N39° 51.891'	W120° 43.628'
Claremont-Bear	Helispot	H-10	N39° 48.381'	W120° 54.030'
Claremont-Bear	Helispot	H-2 Bray	N39° 50.992'	W120° 50.124'
Claremont-Bear	Helispot	H-3	N39° 50.700'	W121° 7.892'
Claremont-Bear	Helispot	H-30	N39° 45.517'	W121° 7.960'
Claremont-Bear	Helispot	H-5	N39° 53.425'	W121° 12.883'
Claremont-Bear	Other	Ararat Check 6500'	N39° 49.189'	W121° 7.861'
Claremont-Bear	Other	Bald Check	N39° 41.843'	W120° 58.756'
Claremont-Bear	Other	Bucks IP 8500'	N39° 55.107'	W121° 12.395'
Claremont-Bear	Other	Deanes Check 5000'	N39° 53.354'	W121° 1.370'
Claremont-Bear	Other	Dome Check 5500'	N39° 52.377'	W121° 20.673'
Claremont-Bear	Other	Etna IP 8500'	N39° 44.747'	W120° 50.251'
Claremont-Bear	Other	Goat Check 6500'	N39° 43.072'	W120° 57.603'
Claremont-Bear	Other	Mill IP 8000'	N39° 57.640'	W120° 54.789'
Claremont-Bear	Other	Onion Check 7000'	N39° 47.600'	W120° 52.757'
Claremont-Bear	Other	Rhinehart Check 6500	N40° 0.773'	W120° 51.471'
Claremont-Bear	Other	Rocky Check 5000'	N39° 51.459'	W120° 58.682'
Claremont-Bear	Other	Scotch Check 6500'	N39° 47.293'	W121° 11.515'
Claremont-Bear	Other	Summit Check 6500'	N39° 53.968'	W121° 7.185'
Claremont-Bear	Other	Table Check 7000'	N39° 46.282'	W121° 4.542'
Claremont-Bear	Other	Three Check 7000'	N39° 58.192'	W121° 13.197'
Claremont-Bear	Other	Walker Check 7000'	N39° 56.479'	W120° 40.247'
Claremont-Bear	Other	White Check 7000'	N39° 50.090'	W120° 47.029'
Claremont-Bear	Repeater	C-10	N39° 52.999'	W120° 56.752'
Claremont-Bear	Repeater	C-26	N40° 2.656'	W120° 53.170'
Claremont-Bear	Repeater	C-44	N39° 56.318'	W121° 14.158'
Claremont-Bear	Repeater	C-47	N39° 40.702'	W121° 0.553'
Claremont-Bear	Repeater	C-3	N39° 28.483'	W121° 12.136'
Claremont-Bear	Repeater	Bald Mtn T4	N39° 56.833'	W121° 29.054'

North Complex West Zone			
Type	Name	Latitude	Longitude
Dip Site	Bullards Dip	N39° 25.450'	W121° 8.933'
Dip Site	Charlie Dip	N39° 35.040'	W121° 6.630'
Dip Site	Concow Dip	N39° 46.200'	W121° 31.220'
Dip Site	Forbestown Dip	N39° 33.096'	W121° 12.573'
Dip Site	Ponderosa Dip	N39° 32.890'	W121° 18.160'
Dip Site	String Dip	N39° 31.860'	W121° 23.030'
Drop Point	DP-20	N39° 36.201'	W121° 8.122'
Drop Point	DP-21	N39° 32.889'	W121° 8.210'
Drop Point	DP-22	N39° 35.564'	W121° 15.170'
Drop Point	DP-23	N39° 33.760'	W121° 13.881'
Drop Point	DP-24	N39° 29.662'	W121° 19.226'
Drop Point	DP-25	N39° 31.457'	W121° 15.973'
Drop Point	DP-26	N39° 32.475'	W121° 21.378'
Drop Point	DP-27	N39° 30.937'	W121° 15.823'
Drop Point	DP-28	N39° 31.242'	W121° 23.773'
Drop Point	DP-30	N39° 30.889'	W121° 26.641'
Drop Point	DP-32	N39° 35.967'	W121° 26.652'
Drop Point	DP-33	N39° 39.127'	W121° 27.828'
Drop Point	DP-34	N39° 37.377'	W121° 26.267'
Drop Point	DP-35	N39° 38.700'	W121° 25.877'
Drop Point	DP-36	N39° 41.817'	W121° 27.093'
Drop Point	DP-37	N39° 44.429'	W121° 29.762'
Drop Point	DP-38	N39° 41.412'	W121° 20.273'
Helibase	Chico	N39° 47.936'	W121° 51.367'
Other	Biddle Check	N39° 33.022'	W121° 25.807'
Other	Bloomer IP	N39° 41.843'	W121° 27.108'
Other	Bridge IP	N39° 32.110'	W121° 20.080'
Other	Bucket Check	N39° 28.600'	W121° 7.470'
Other	Casino Check	N39° 28.075'	W121° 31.160'
Other	Dam Check	N39° 32.350'	W121° 29.120'
Other	Enterprise Check	N39° 32.168'	W121° 20.390'
Other	Paradise Check	N39° 46.670'	W121° 35.010'
Other	Sly IP	N39° 34.980'	W121° 7.480'
Other	Woodleaf	N39° 31.145'	W121° 11.506'
Repeater	Bald Mtn T4	N39° 56.833'	W121° 29.054'
Repeater	Bloomer T13	N39° 39.109'	W121° 27.770'
Repeater	St John T5	N39° 26.028'	W122° 41.590'
Repeater	Sunset	N39° 31.436'	W121° 18.050'