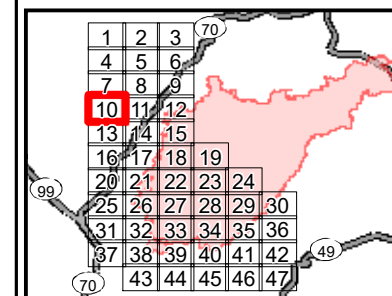


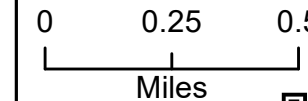




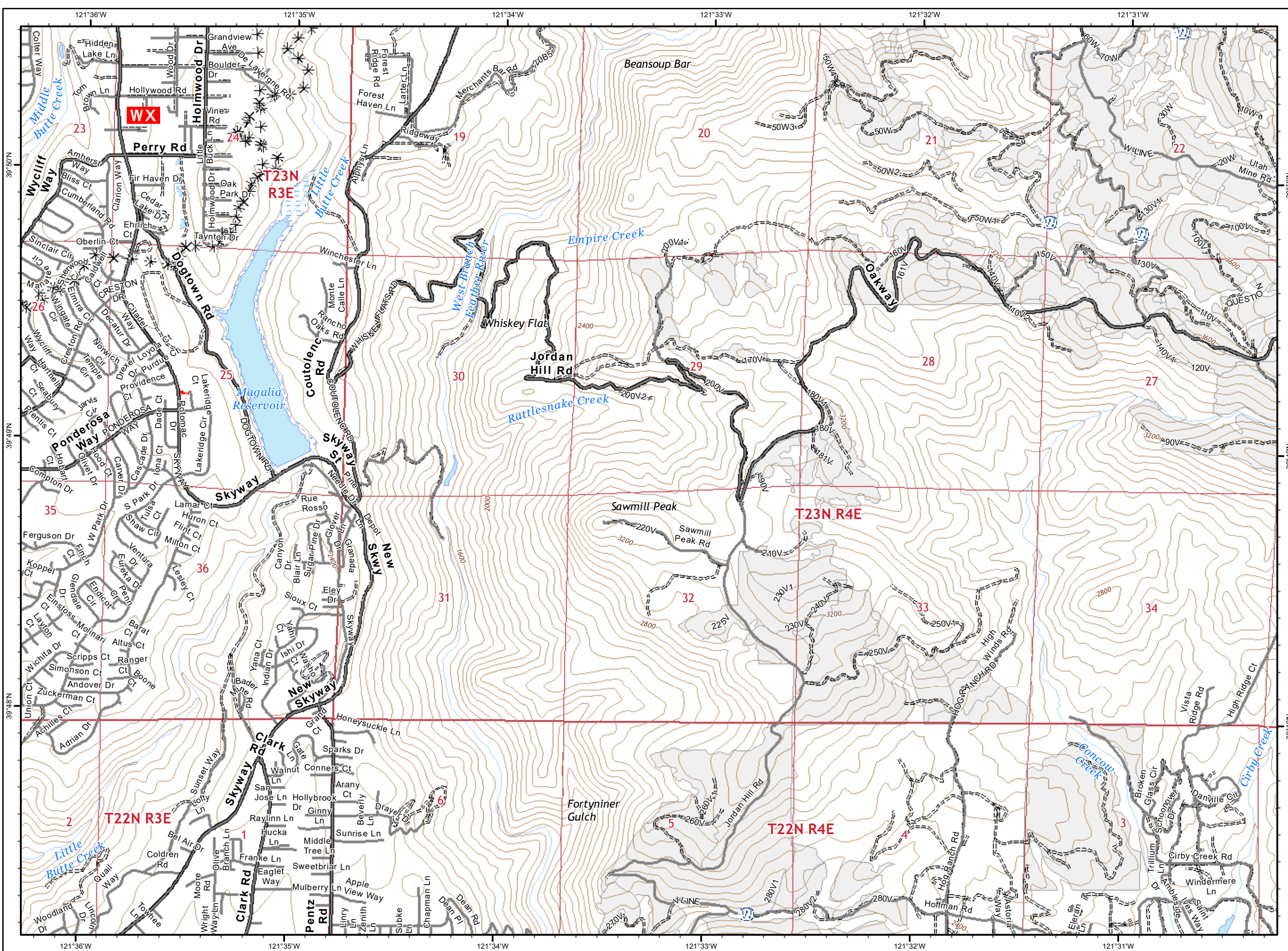
**North Complex  
West Zone  
CA-BTU-010751  
09/28/2020  
IAP Map  
Branch XXIII / XXV  
Page 10**

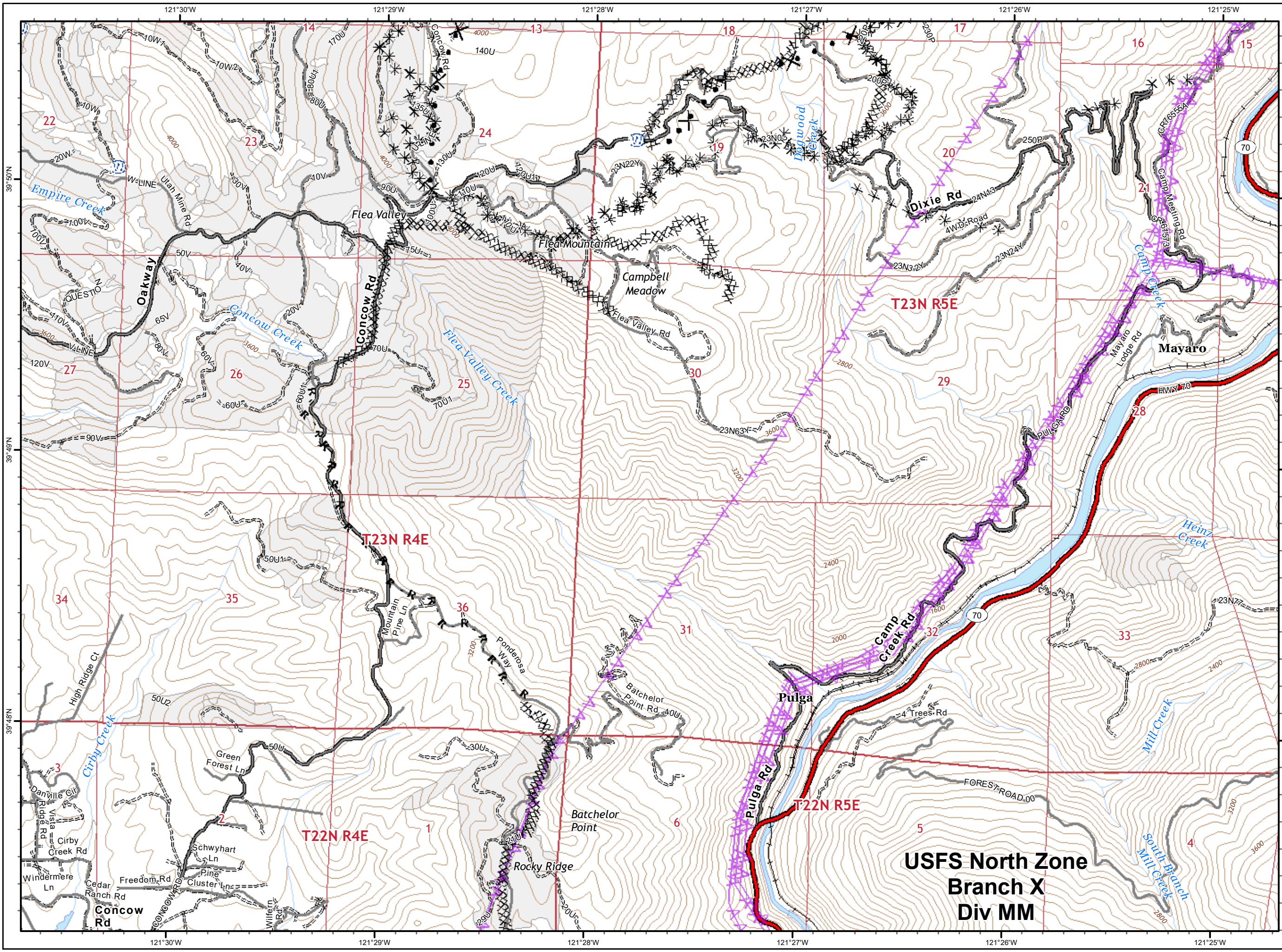


- Division
- Branch
- Zone Break
- Drop Point
- Dip Site
- Staging Area
- Water Source
- Repeater
- Mine
- Environmentally Sensitive Area
- Weather Unit
- Completed Line
- Uncontrolled Fire Edge
- Road as Line
- Completed Hand Line
- Completed Dozer Line
- Masticated Line
- Proposed Dozer Line
- 2018 Dozer Line
- Electric Transmission Line
- SPI Road
- Railroad
- Zone Break Line
- Division Boundaries
- SPI Regeneration Unit

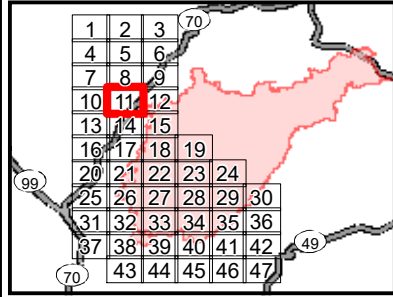


IMT 4 GIS  
9/27/2020 @ 10:35  
NAD83  
Contour Interval = 80 ft





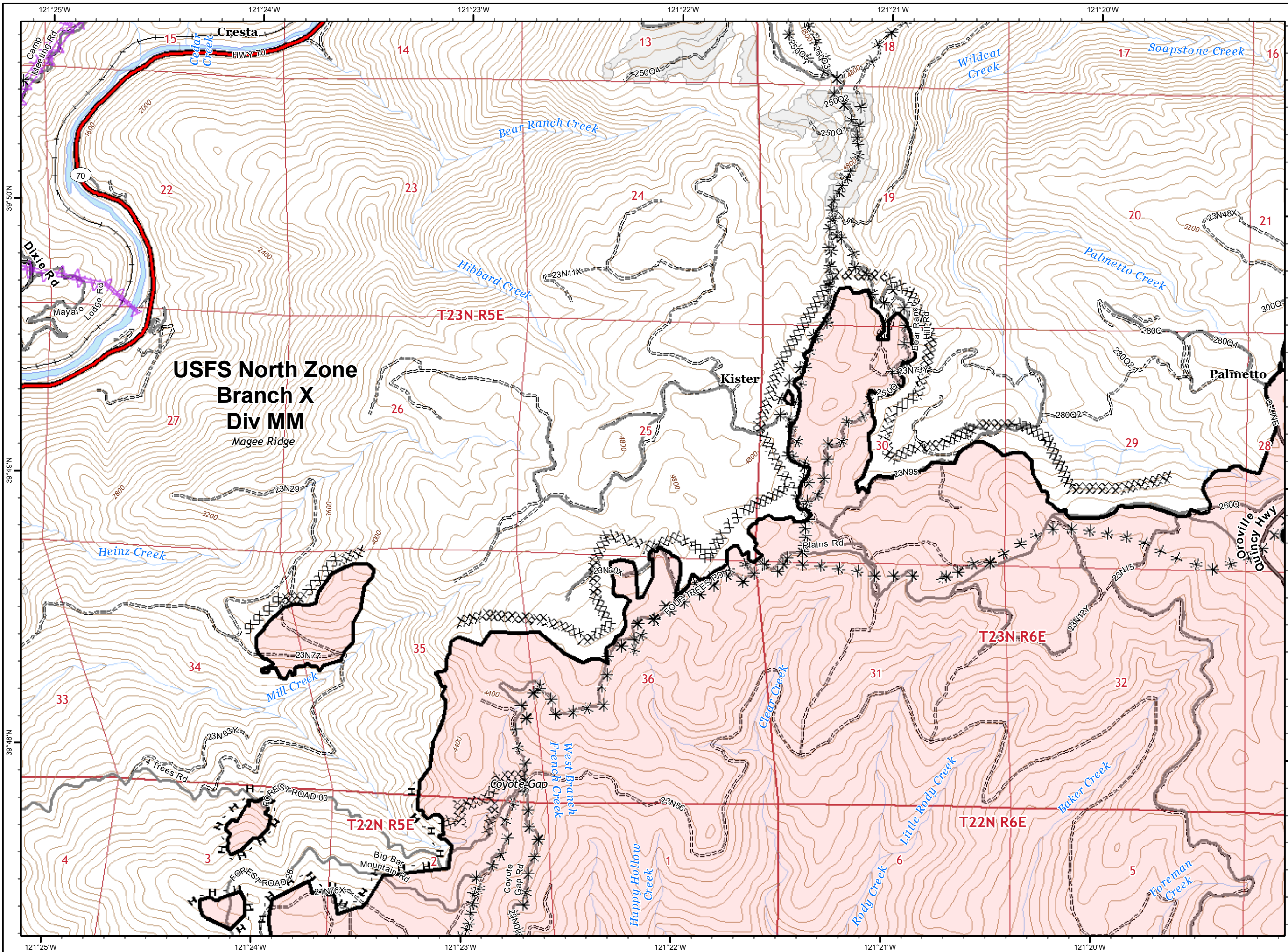
**North Complex  
West Zone  
CA-BTU-010751  
09/28/2020  
IAP Map  
Branch XXIII / XXV  
Page 11**



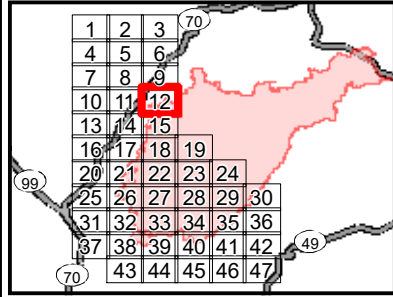
- Division
- Branch
- Zone Break
- Drop Point
- Dip Site
- Staging Area
- Water Source
- Repeater
- Mine
- Environmentally Sensitive Area
- Weather Unit
- Completed Line
- Uncontrolled Fire Edge
- Road as Line
- Completed Hand Line
- Completed Dozer Line
- Masticated Line
- Proposed Dozer Line
- 2018 Dozer Line
- Electric Transmission Line
- SPI Road
- Railroad
- Zone Break Line
- Division Boundaries
- SPI Regeneration Unit

0 0.25 0.5  
Miles

IMT 4 GIS  
9/27/2020 @ 10:36  
NAD83  
Contour Interval = 80 ft



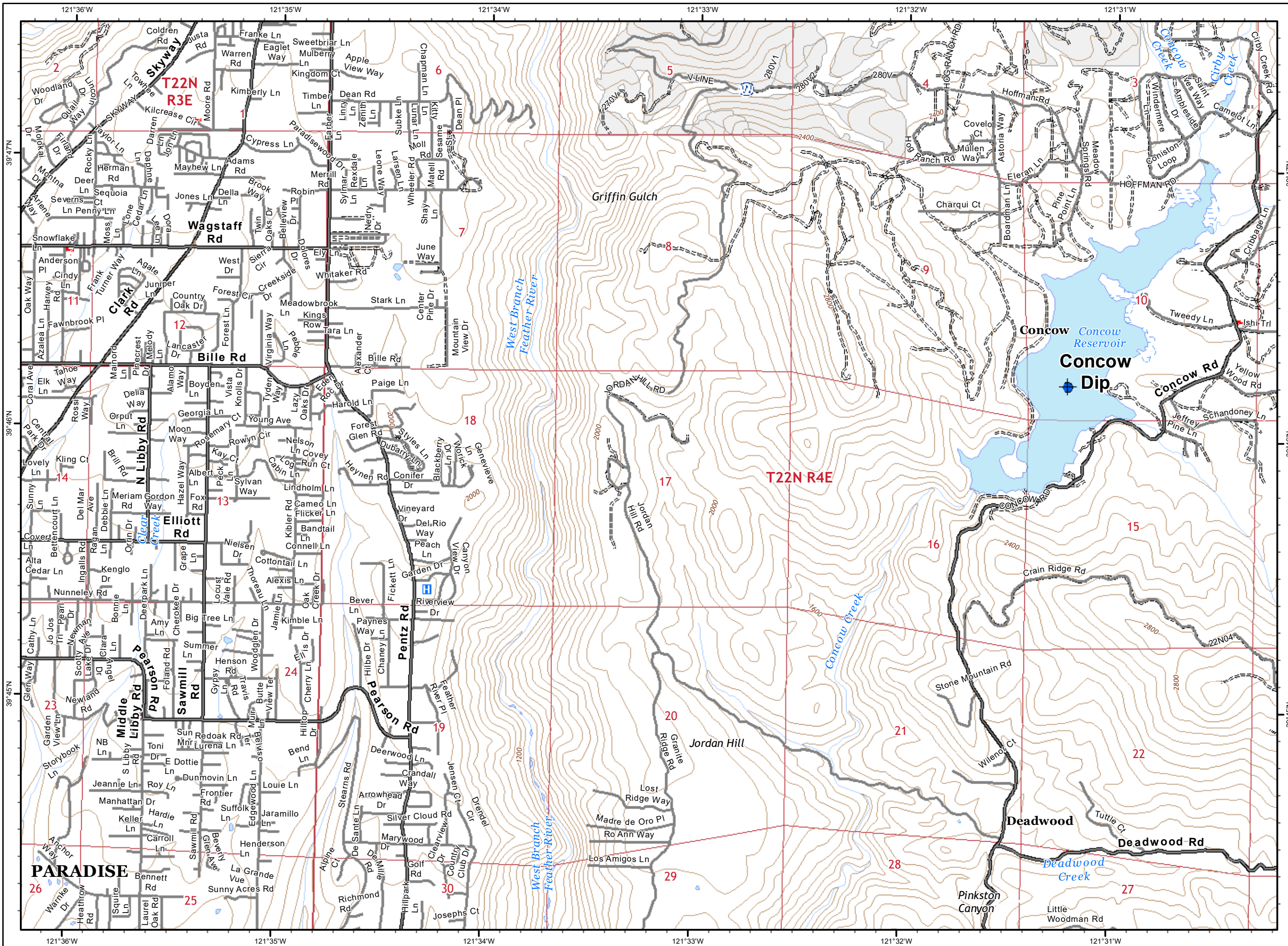
**North Complex  
West Zone**  
**CA-BTU-010751**  
**09/28/2020**  
**IAP Map**  
**Branch XXIII / XXV**  
**Page 12**



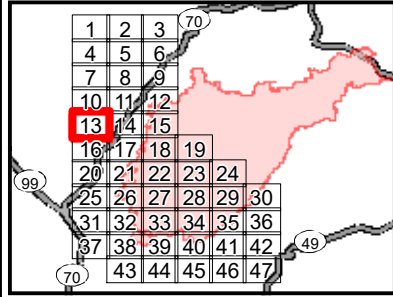
- Division
- Branch
- Zone Break
- Drop Point
- Dip Site
- Staging Area
- Water Source
- Repeater
- Mine
- Environmentally Sensitive Area
- Weather Unit
- Completed Line
- Uncontrolled Fire Edge
- Road as Line
- Completed Hand Line
- Completed Dozer Line
- Masticated Line
- Proposed Dozer Line
- 2018 Dozer Line
- Electric Transmission Line
- SPI Road
- Railroad
- Zone Break Line
- Division Boundaries
- SPI Regeneration Unit

0 0.25 0.5  
Miles

IMT 4 GIS  
 9/27/2020 @ 10:36  
 NAD83  
 Contour Interval = 80 ft



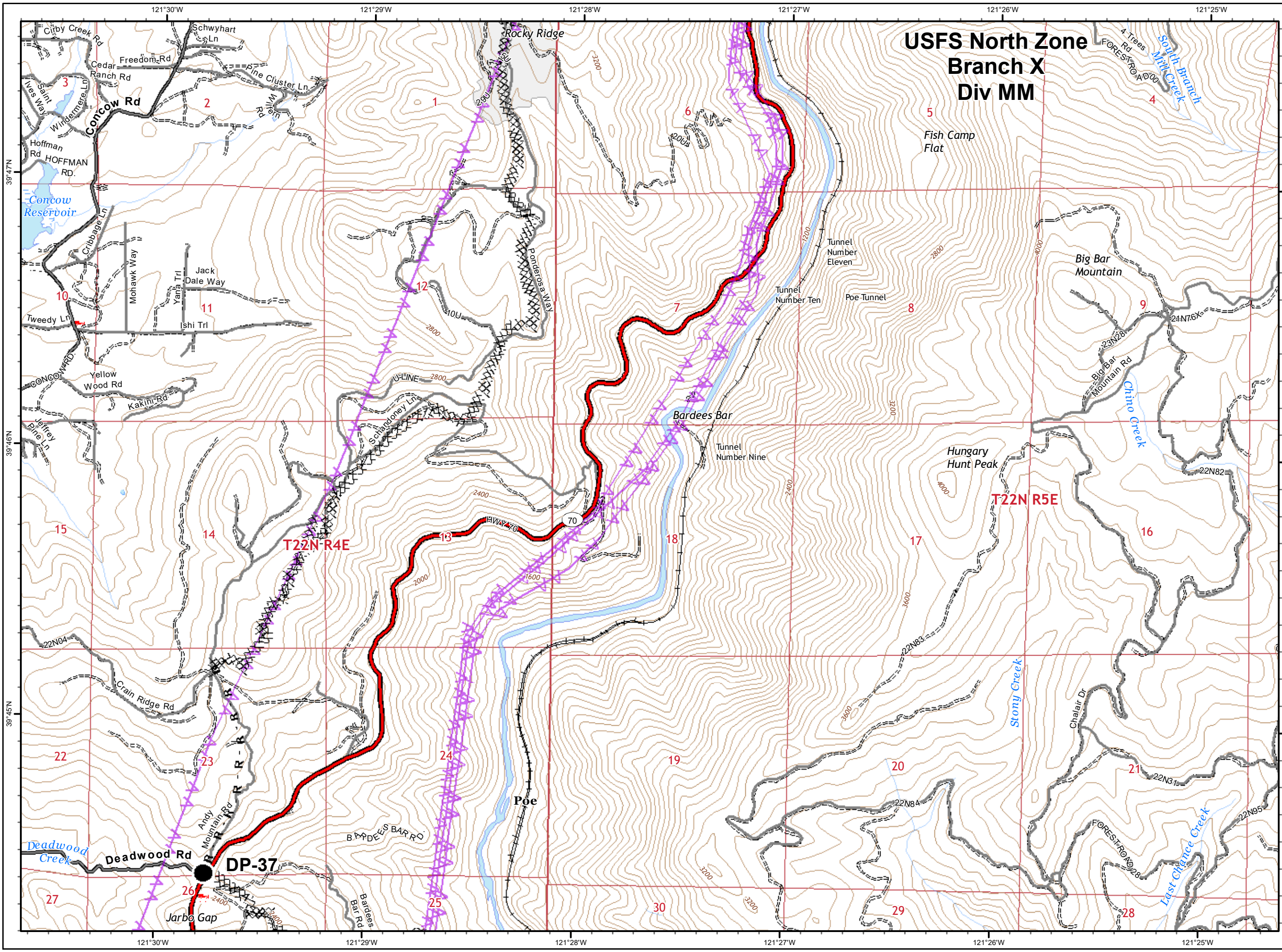
**North Complex  
West Zone**  
CA-BTU-010751  
09/28/2020  
IAP Map  
Branch XXIII / XXV  
Page 13



- Division
- Branch
- Zone Break
- Drop Point
- Dip Site
- Staging Area
- Water Source
- Repeater
- Mine
- Environmentally Sensitive Area
- Weather Unit
- Completed Line
- Uncontrolled Fire Edge
- Road as Line
- Completed Hand Line
- Completed Dozer Line
- Masticated Line
- Proposed Dozer Line
- 2018 Dozer Line
- Electric Transmission Line
- SPI Road
- Railroad
- Zone Break Line
- Division Boundaries
- SPI Regeneration Unit

0 0.25 0.5  
Miles

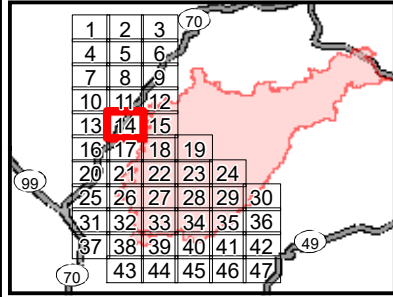
IMT 4 GIS  
9/27/2020 @ 10:37  
NAD83  
Contour Interval = 80 ft



**USFS North Zone  
Branch X  
Div MM**



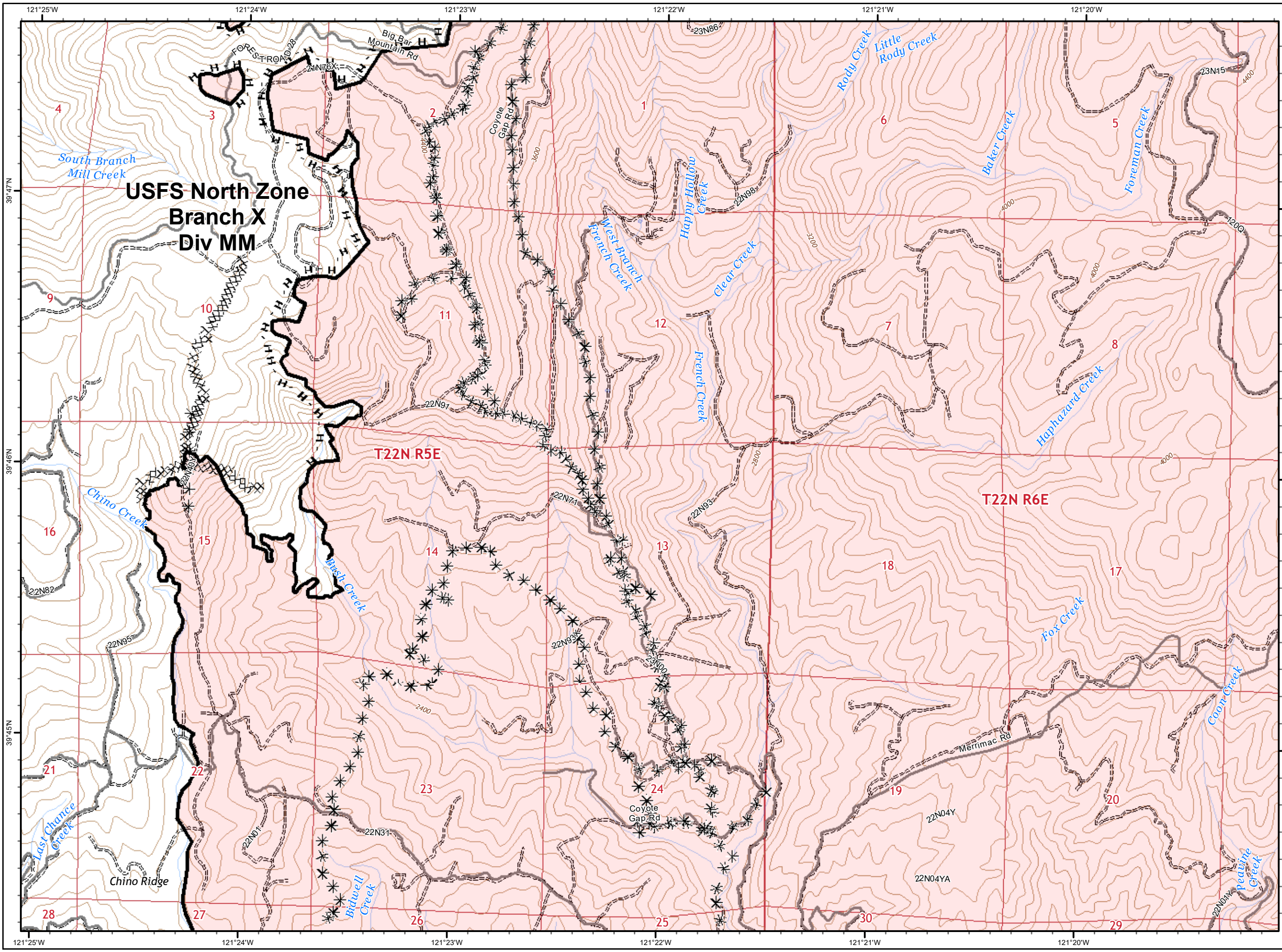
**North Complex  
West Zone  
CA-BTU-010751  
09/28/2020  
IAP Map  
Branch XXIII / XXV  
Page 14**



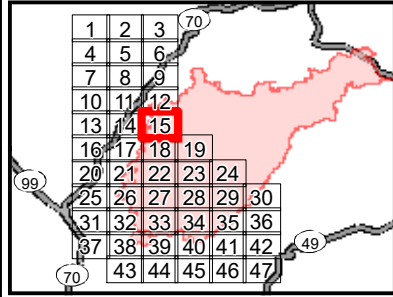
- Division
- Branch
- Zone Break
- Drop Point
- Dip Site
- Staging Area
- Water Source
- Repeater
- Mine
- Environmentally Sensitive Area
- Weather Unit
- Completed Line
- Uncontrolled Fire Edge
- Road as Line
- Completed Hand Line
- Completed Dozer Line
- Masticated Line
- Proposed Dozer Line
- 2018 Dozer Line
- Electric Transmission Line
- SPI Road
- Railroad
- Zone Break Line
- Division Boundaries
- SPI Regeneration Unit

0 0.25 0.5  
Miles

IMT 4 GIS  
9/27/2020 @ 10:37  
NAD83  
Contour Interval = 80 ft



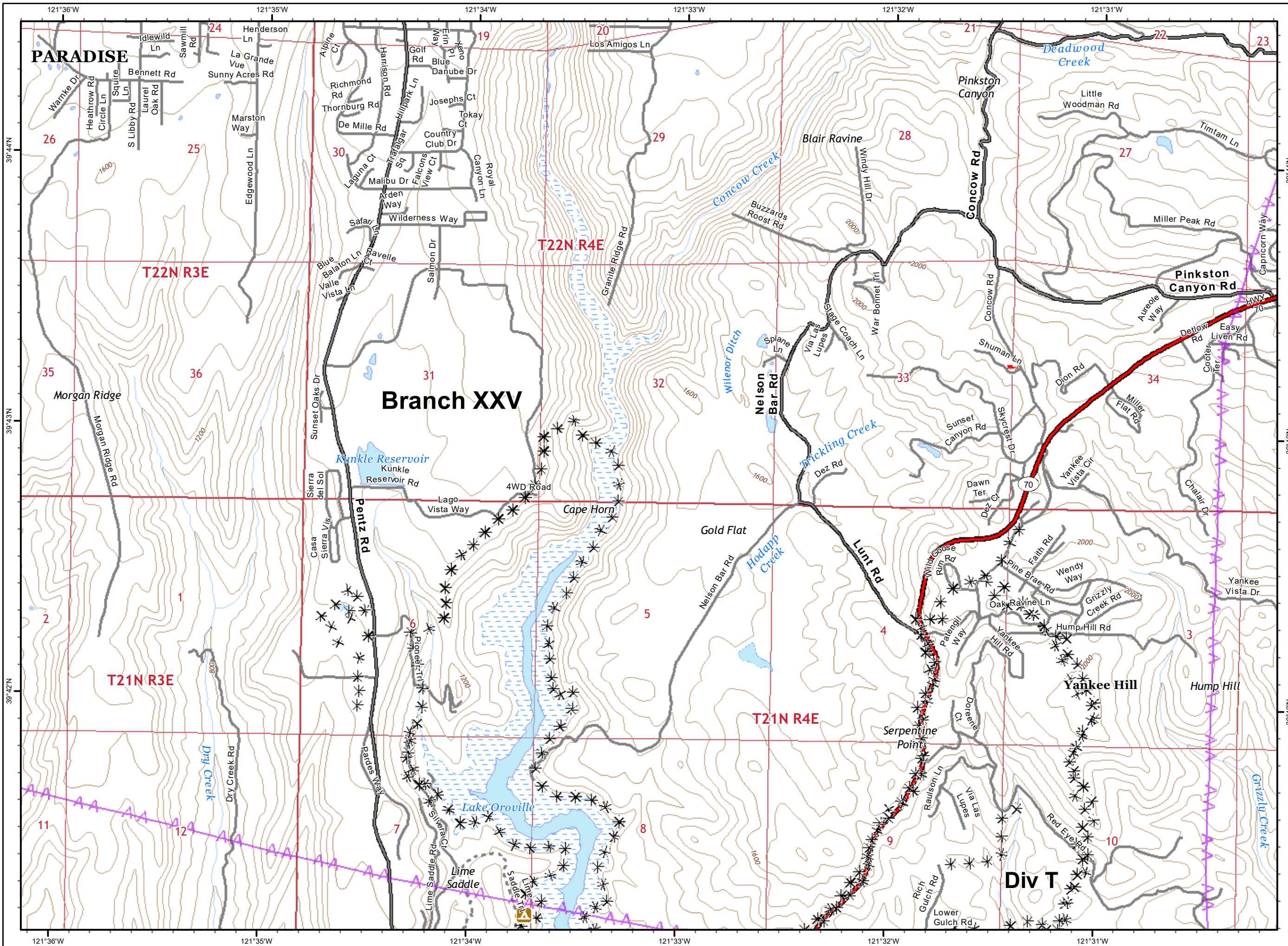
**North Complex**  
**West Zone**  
**CA-BTU-010751**  
**09/28/2020**  
**IAP Map**  
**Branch XXIII / XXV**  
**Page 15**



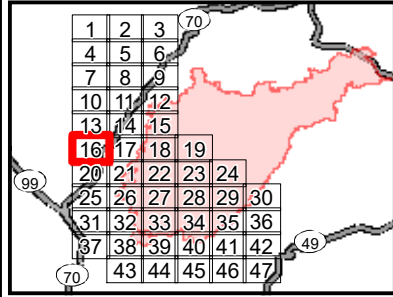
- Division
- Branch
- Zone Break
- Drop Point
- Dip Site
- Staging Area
- Water Source
- Repeater
- Mine
- Environmentally Sensitive Area
- Weather Unit
- Completed Line
- Uncontrolled Fire Edge
- Road as Line
- Completed Hand Line
- Completed Dozer Line
- Masticated Line
- Proposed Dozer Line
- 2018 Dozer Line
- Electric Transmission Line
- SPI Road
- Railroad
- Zone Break Line
- Division Boundaries
- SPI Regeneration Unit

0 0.25 0.5  
 Miles

IMT 4 GIS  
 9/27/2020 @ 10:37  
 NAD83  
 Contour Interval = 80 ft



**North Complex  
West Zone**  
CA-BTU-010751  
09/28/2020  
IAP Map  
Branch XXIII / XXV  
Page 16

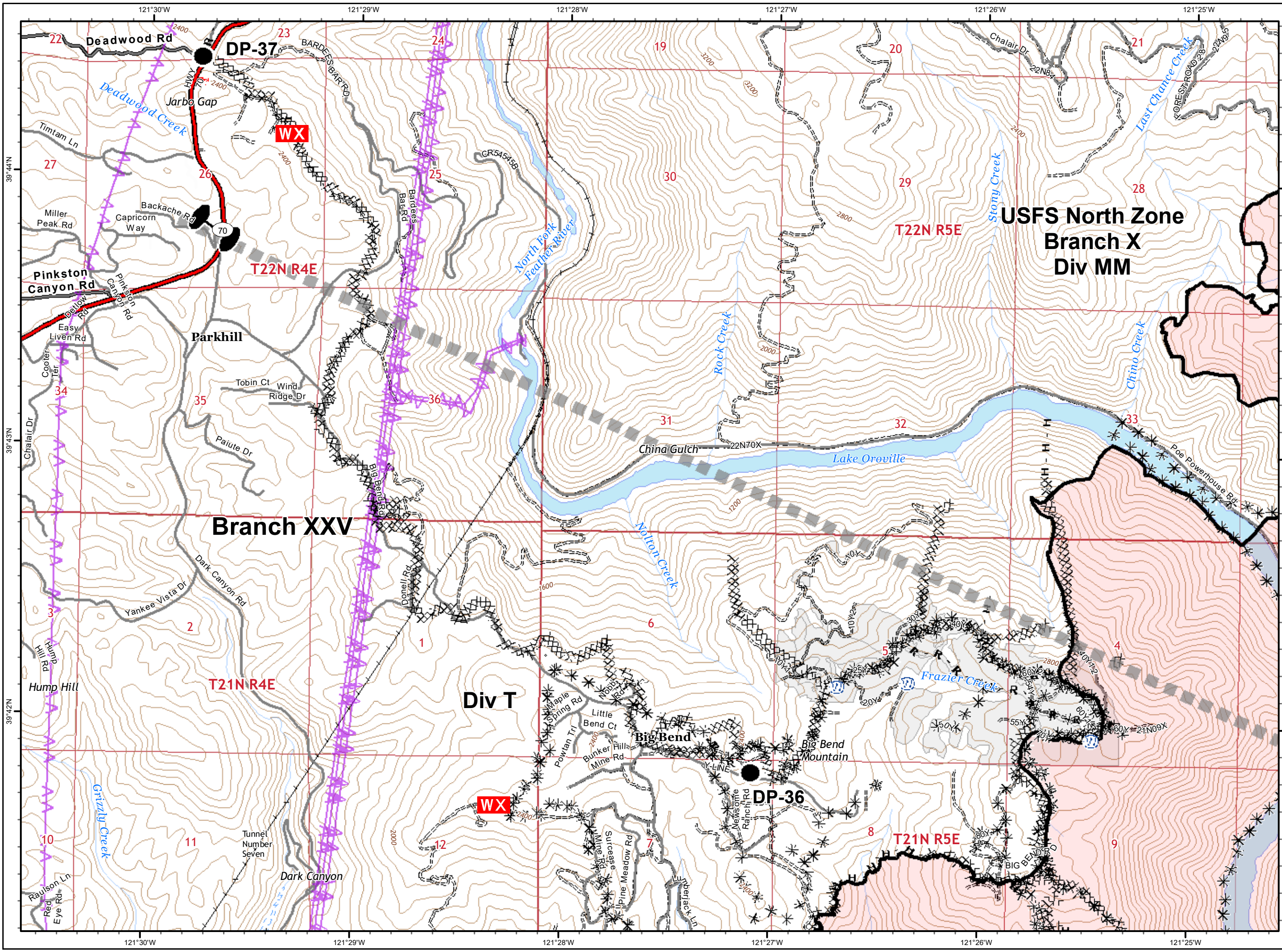


- Division
- Branch
- Zone Break
- Drop Point
- Dip Site
- Staging Area
- Water Source
- Repeater
- Mine
- Environmentally Sensitive Area
- Weather Unit
- Completed Line
- Uncontrolled Fire Edge
- Road as Line
- Completed Hand Line
- Completed Dozer Line
- Masticated Line
- Proposed Dozer Line
- 2018 Dozer Line
- Electric Transmission Line
- SPI Road
- Railroad
- Zone Break Line
- Division Boundaries
- SPI Regeneration Unit

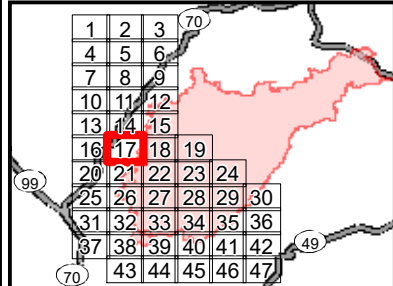
0 0.25 0.5  
Miles

IMT 4 GIS  
9/27/2020 @ 10:38  
NAD83  
Contour Interval = 80 ft





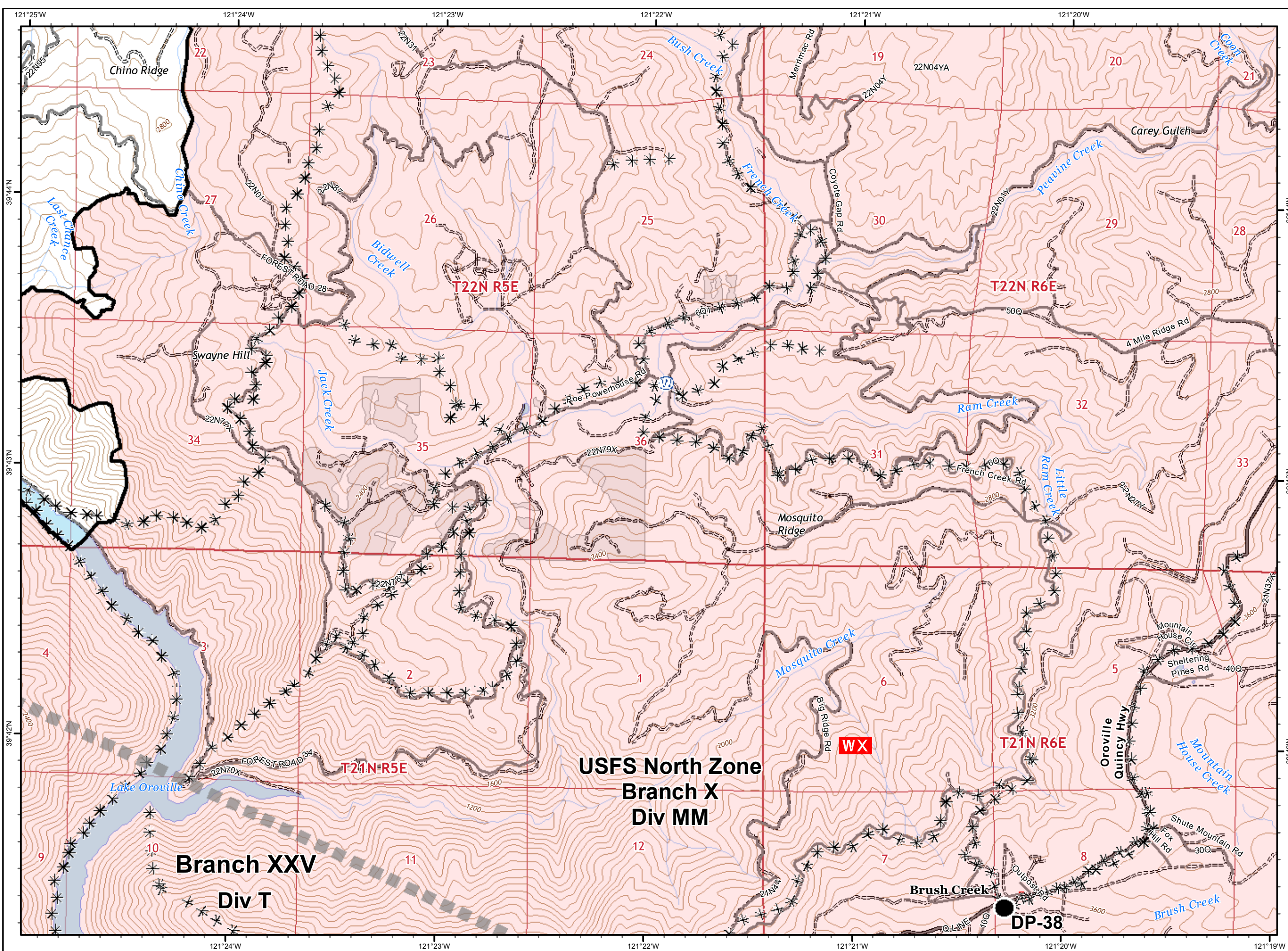
**North Complex  
West Zone**  
CA-BTU-010751  
09/28/2020  
IAP Map  
Branch XXIII / XXV  
Page 17



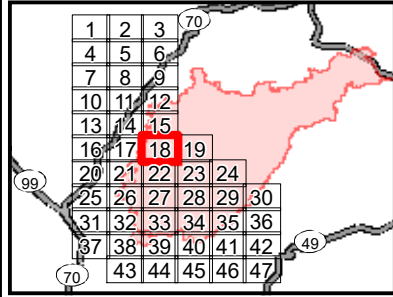
- Division
- Branch
- Zone Break
- Drop Point
- Dip Site
- Staging Area
- Water Source
- Repeater
- Mine
- Environmentally Sensitive Area
- Weather Unit
- Completed Line
- Uncontrolled Fire Edge
- Road as Line
- Completed Hand Line
- Completed Dozer Line
- Masticated Line
- Proposed Dozer Line
- 2018 Dozer Line
- Electric Transmission Line
- SPI Road
- Railroad
- Zone Break Line
- Division Boundaries
- SPI Regeneration Unit

0 0.25 0.5  
Miles

IMT 4 GIS  
9/27/2020 @ 10:39  
NAD83  
Contour Interval = 80 ft



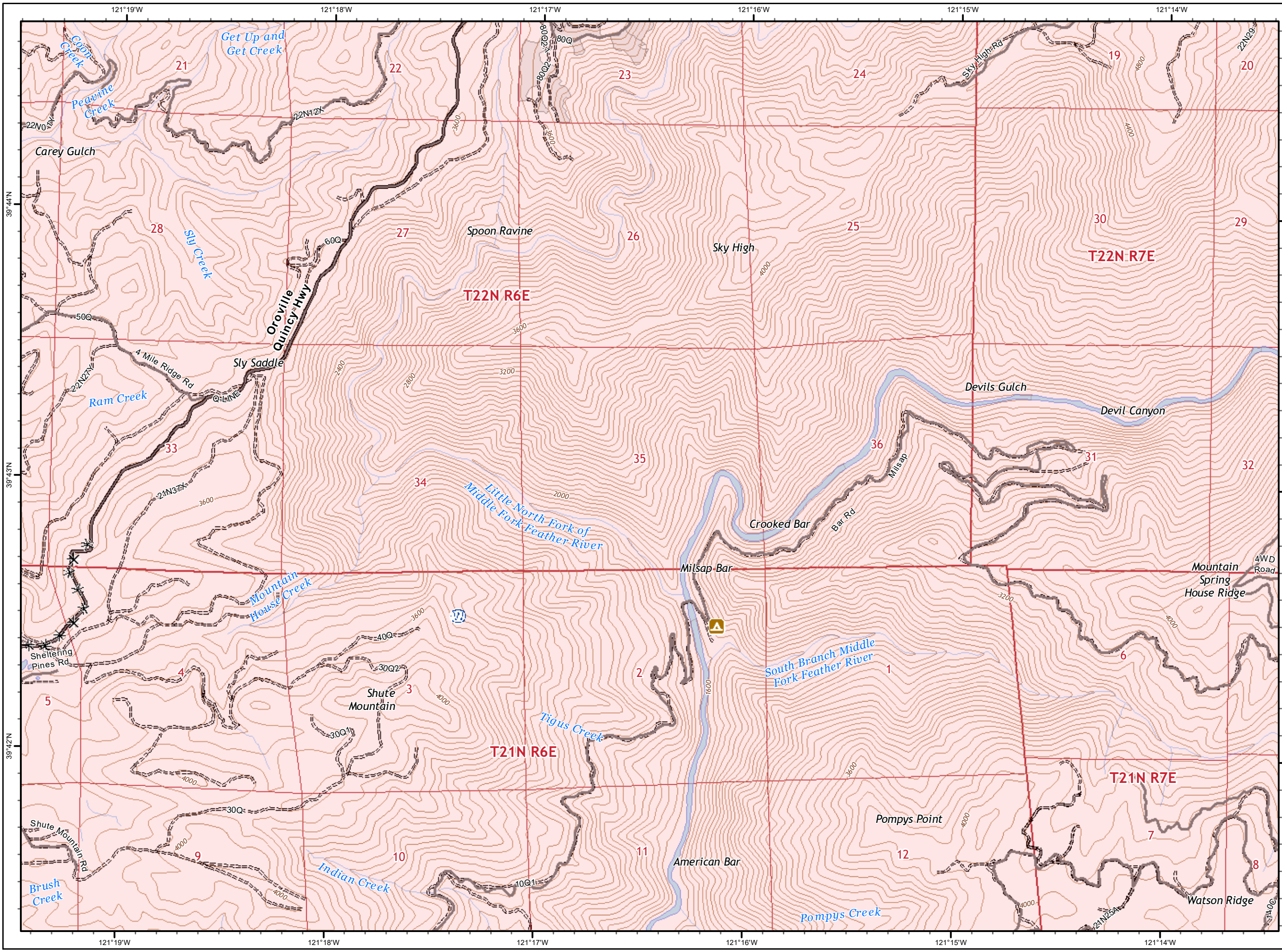
**North Complex**  
**West Zone**  
**CA-BTU-010751**  
**09/28/2020**  
**IAP Map**  
**Branch XXIII / XXV**  
**Page 18**



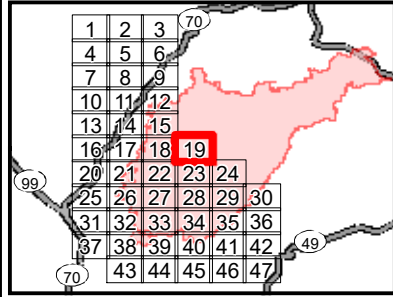
- Division
- Branch
- Zone Break
- Drop Point
- Dip Site
- Staging Area
- Water Source
- Repeater
- Mine
- Environmentally Sensitive Area
- Weather Unit
- Completed Line
- Uncontrolled Fire Edge
- Road as Line
- Completed Hand Line
- Completed Dozer Line
- Masticated Line
- Proposed Dozer Line
- 2018 Dozer Line
- Electric Transmission Line
- SPI Road
- Railroad
- Zone Break Line
- Division Boundaries
- SPI Regeneration Unit

0 0.25 0.5  
Miles


IMT 4 GIS  
9/27/2020 @ 10:39  
NAD83  
Contour Interval = 80 ft



**North Complex**  
**West Zone**  
**CA-BTU-010751**  
**09/28/2020**  
**IAP Map**  
**Branch XXIII / XXV**  
**Page 19**




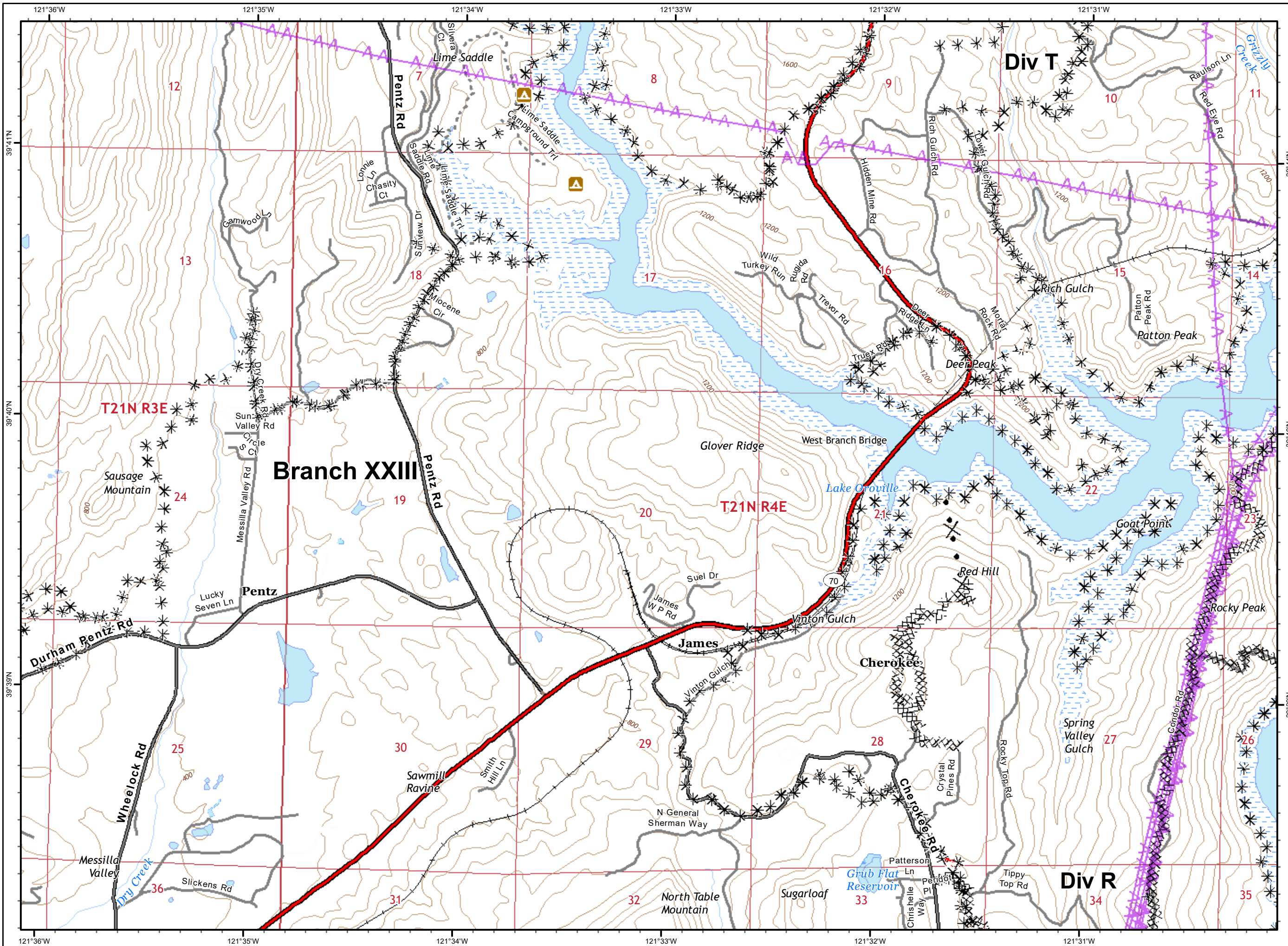
- Division
- Branch
- Zone Break
- Drop Point
- Dip Site
- Staging Area
- Water Source
- Repeater
- Mine
- Environmentally Sensitive Area
- Weather Unit
- Completed Line
- Uncontrolled Fire Edge
- Road as Line
- Completed Hand Line
- Completed Dozer Line
- Masticated Line
- Proposed Dozer Line
- 2018 Dozer Line
- Electric Transmission Line
- SPI Road
- Railroad
- Zone Break Line
- Division Boundaries
- SPI Regeneration Unit



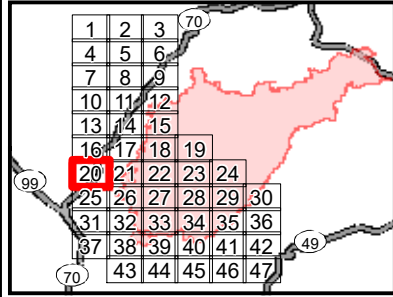
0 0.25 0.5  
 Miles

IMT 4 GIS  
 9/27/2020 @ 10:40  
 NAD83  
 Contour Interval = 80 ft





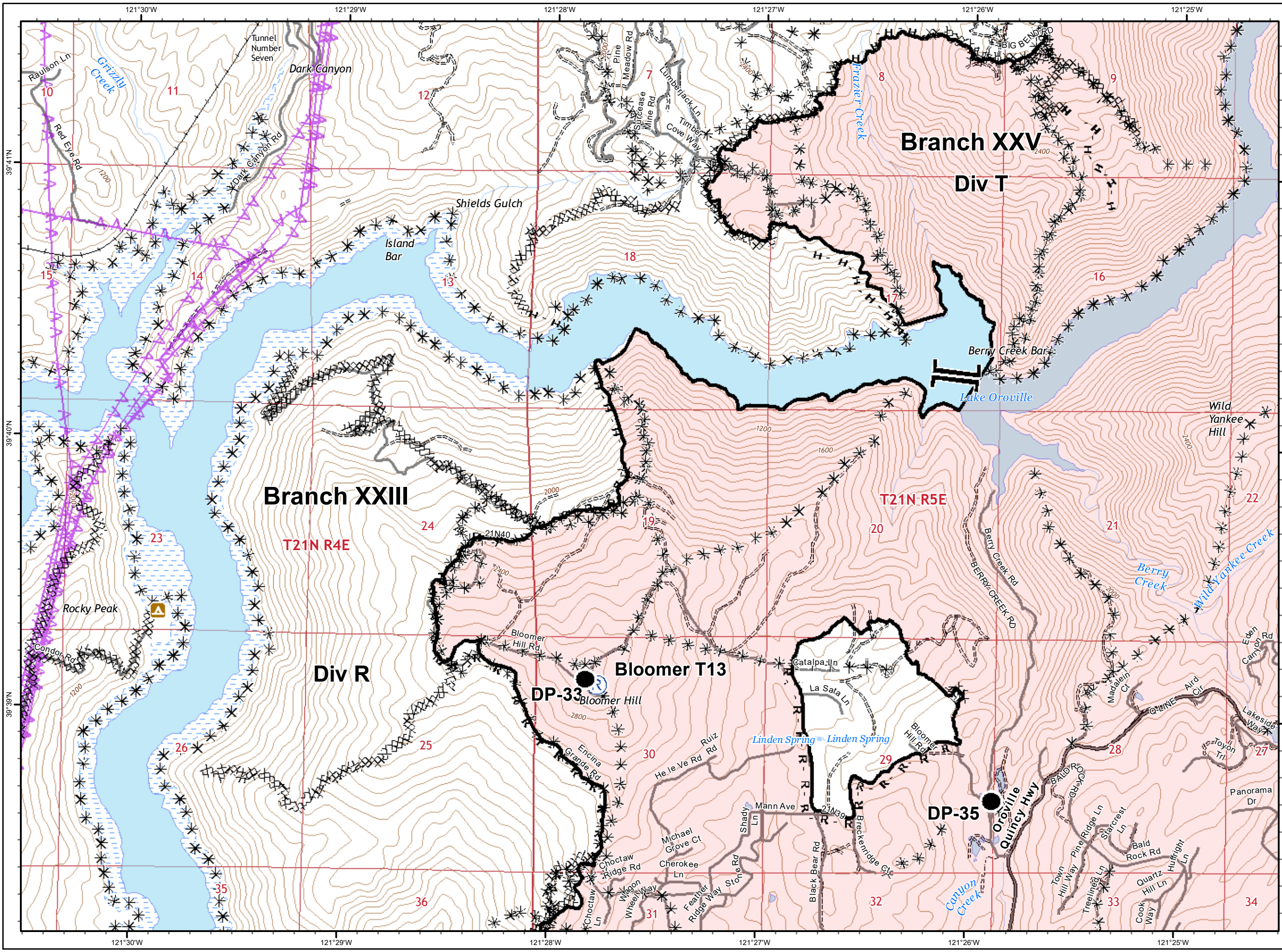
**North Complex  
West Zone  
CA-BTU-010751  
09/28/2020  
IAP Map  
Branch XXIII / XXV  
Page 20**



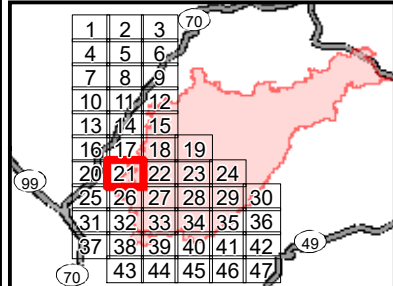
- Division
- Branch
- Zone Break
- Drop Point
- Dip Site
- Staging Area
- Water Source
- Repeater
- Mine
- Environmentally Sensitive Area
- Weather Unit
- Completed Line
- Uncontrolled Fire Edge
- Road as Line
- Completed Hand Line
- Completed Dozer Line
- Masticated Line
- Proposed Dozer Line
- 2018 Dozer Line
- Electric Transmission Line
- SPI Road
- Railroad
- Zone Break Line
- Division Boundaries
- SPI Regeneration Unit

0 0.25 0.5  
Miles

IMT 4 GIS  
9/27/2020 @ 10:40  
NAD83  
Contour Interval = 80 ft



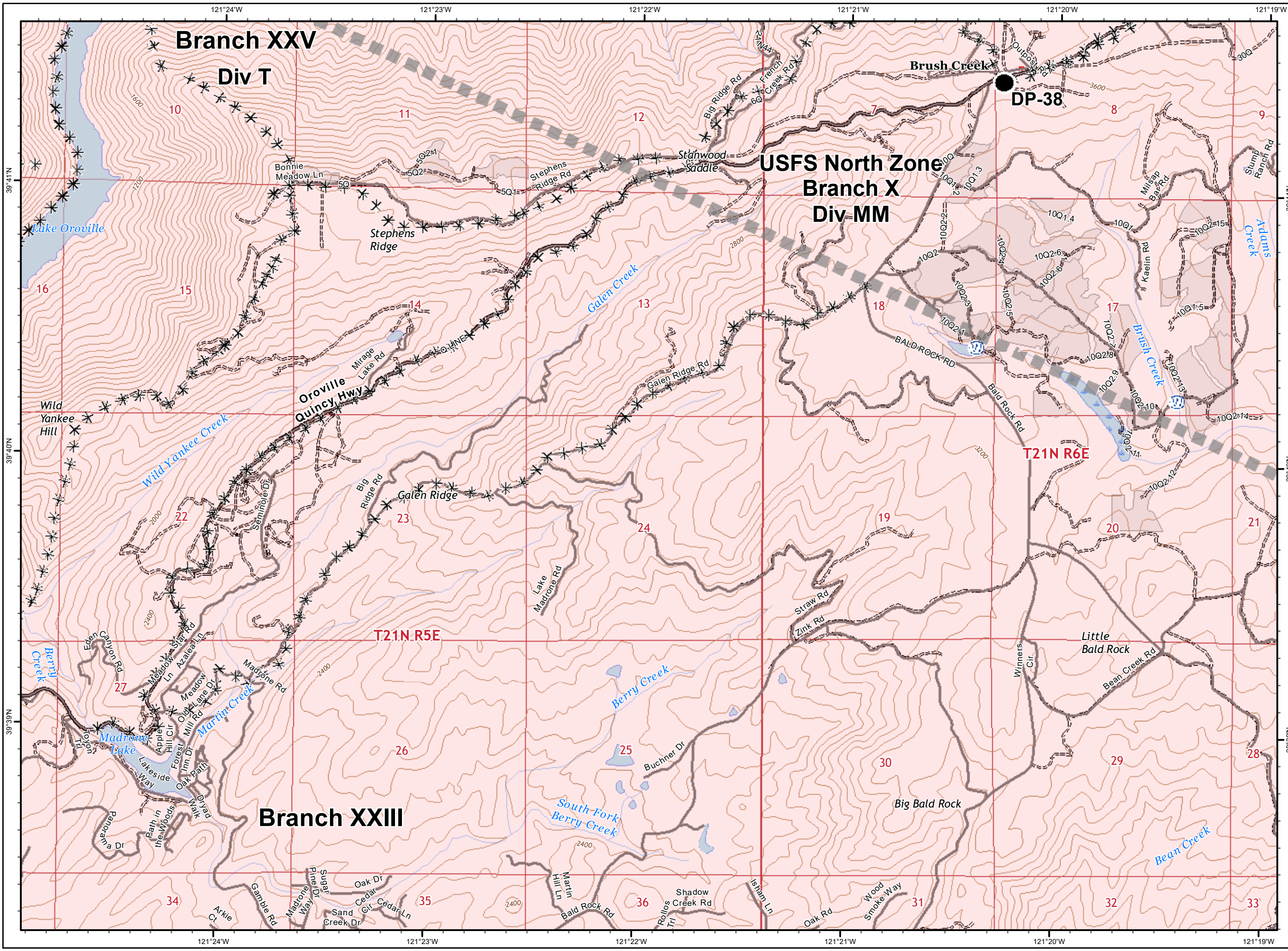
**North Complex**  
**West Zone**  
**CA-BTU-010751**  
**09/28/2020**  
**IAP Map**  
**Branch XXIII / XXV**  
**Page 21**



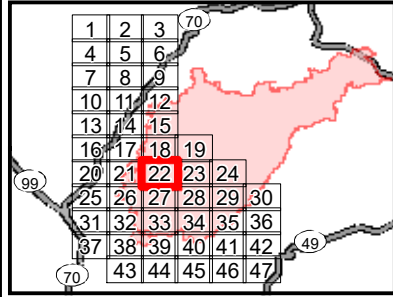
- Division
- Branch
- Zone Break
- Drop Point
- Dip Site
- Staging Area
- Water Source
- Repeater
- Mine
- Environmentally Sensitive Area
- Weather Unit
- Completed Line
- Uncontrolled Fire Edge
- Road as Line
- Completed Hand Line
- Completed Dozer Line
- Masticated Line
- Proposed Dozer Line
- 2018 Dozer Line
- Electric Transmission Line
- SPI Road
- Railroad
- Zone Break Line
- Division Boundaries
- SPI Regeneration Unit

0 0.25 0.5  
Miles

IMT 4 GIS  
9/27/2020 @ 10:41  
NAD83  
Contour Interval = 80 ft



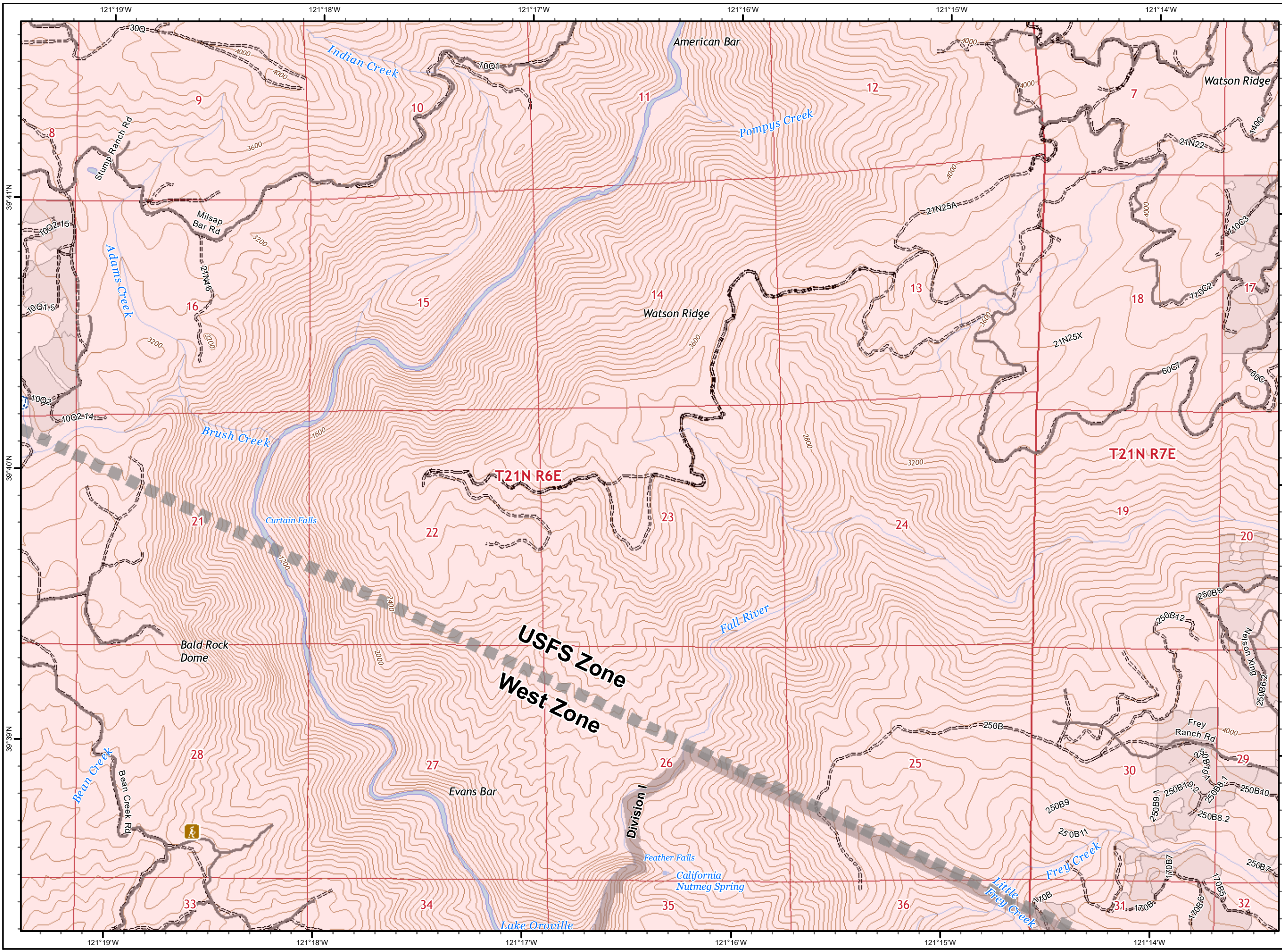
**North Complex**  
**West Zone**  
**CA-BTU-010751**  
**09/28/2020**  
**IAP Map**  
**Branch XXIII / XXV**  
**Page 22**



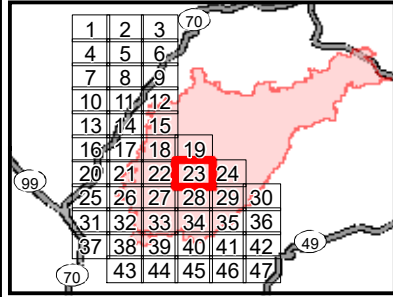
- Division
- Branch
- Zone Break
- Drop Point
- Dip Site
- Staging Area
- Water Source
- Repeater
- Mine
- Environmentally Sensitive Area
- Weather Unit
- Completed Line
- Uncontrolled Fire Edge
- Road as Line
- Completed Hand Line
- Completed Dozer Line
- Masticated Line
- Proposed Dozer Line
- 2018 Dozer Line
- Electric Transmission Line
- SPI Road
- Railroad
- Zone Break Line
- Division Boundaries
- SPI Regeneration Unit

0 0.25 0.5  
 Miles

IMT 4 GIS  
 9/27/2020 @ 10:41  
 NAD83  
 Contour Interval = 80 ft



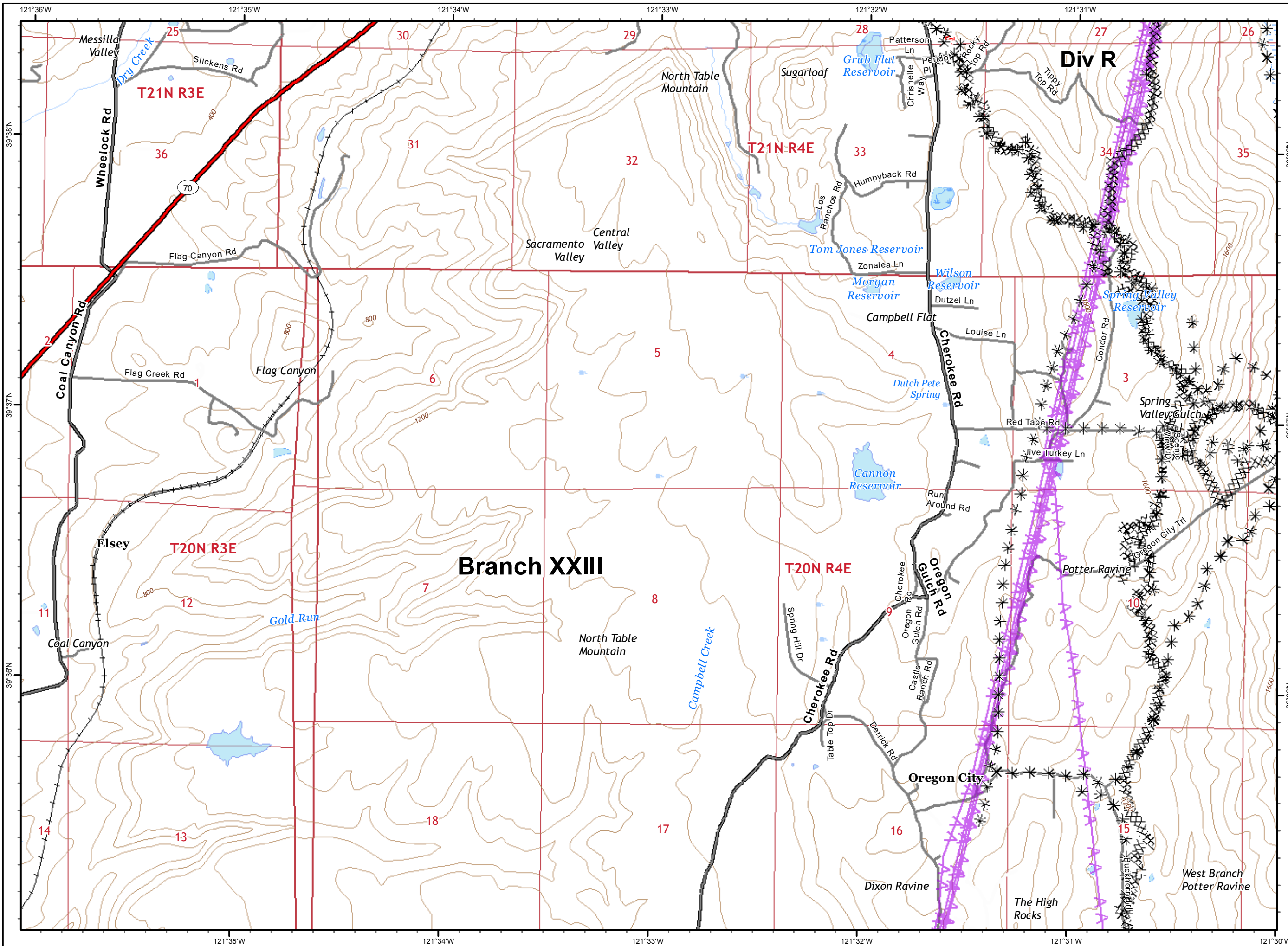
**North Complex  
West Zone**  
**CA-BTU-010751**  
**09/28/2020**  
**IAP Map**  
**Branch XXIII / XXV**  
**Page 23**



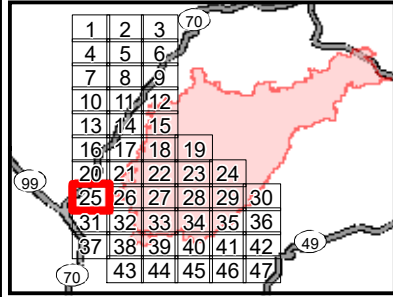
- Division
- Branch
- Zone Break
- Drop Point
- Dip Site
- Staging Area
- Water Source
- Repeater
- Mine
- Environmentally Sensitive Area
- Weather Unit
- Completed Line
- Uncontrolled Fire Edge
- Road as Line
- Completed Hand Line
- Completed Dozer Line
- Masticated Line
- Proposed Dozer Line
- 2018 Dozer Line
- Electric Transmission Line
- SPI Road
- Railroad
- Zone Break Line
- Division Boundaries
- SPI Regeneration Unit

0 0.25 0.5  
Miles

IMT 4 GIS  
9/27/2020 @ 10:41  
NAD83  
Contour Interval = 80 ft



**North Complex  
West Zone  
CA-BTU-010751  
09/28/2020  
IAP Map  
Branch XXIII / XXV  
Page 25**



- Division
- Branch
- Zone Break
- Drop Point
- Dip Site
- Staging Area
- Water Source
- Repeater
- Mine
- Environmentally Sensitive Area
- Weather Unit
- Completed Line
- Uncontrolled Fire Edge
- Road as Line
- Completed Hand Line
- Completed Dozer Line
- Masticated Line
- Proposed Dozer Line
- 2018 Dozer Line
- Electric Transmission Line
- SPI Road
- Railroad
- Zone Break Line
- Division Boundaries
- SPI Regeneration Unit

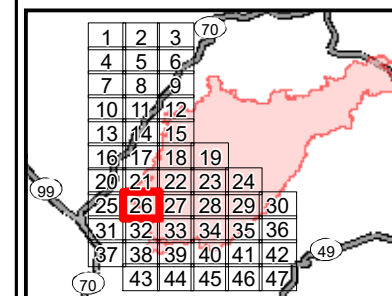
0 0.25 0.5  
Miles

IMT 4 GIS  
9/27/2020 @ 10:42  
NAD83  
Contour Interval = 80 ft





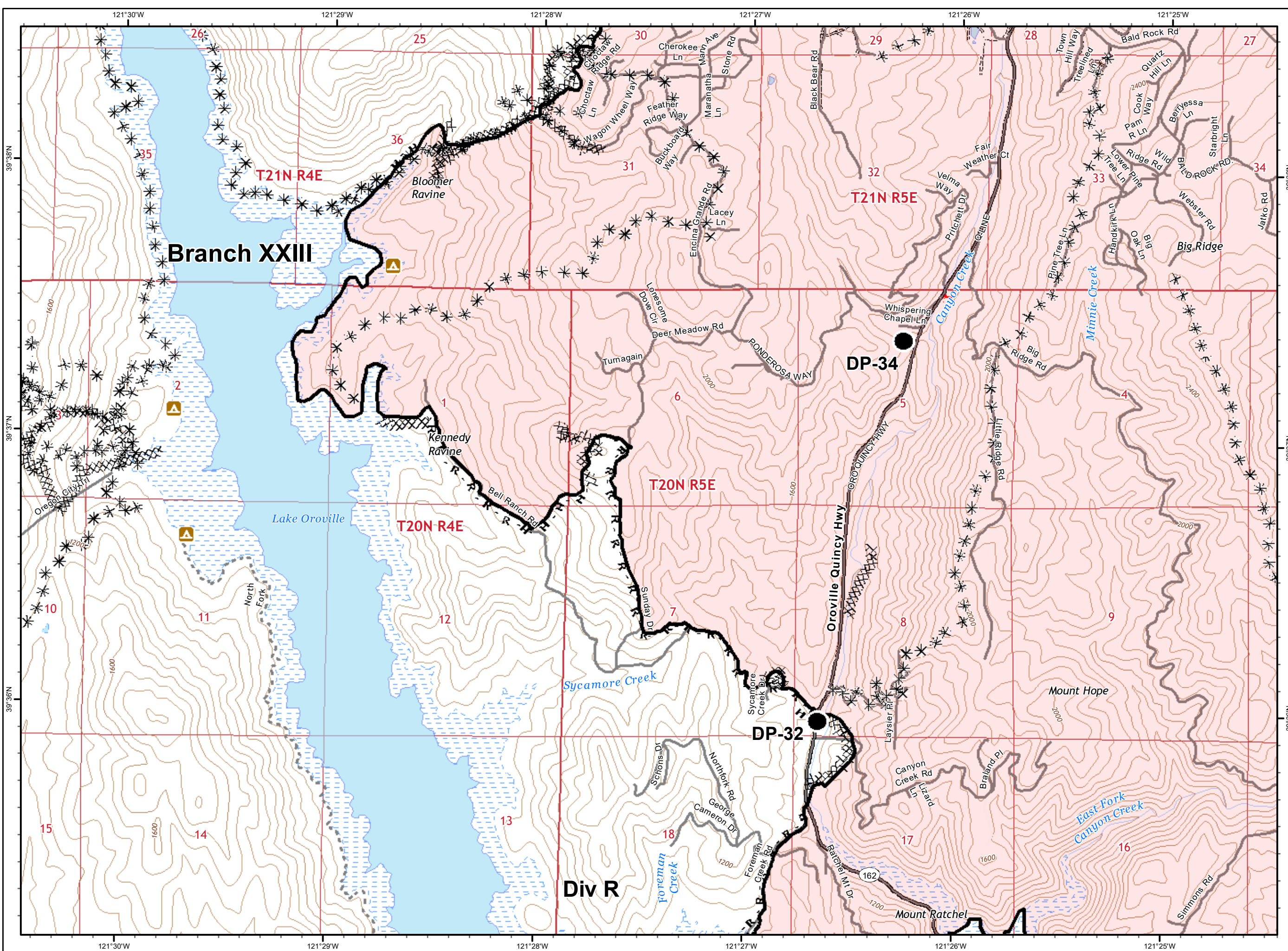
**North Complex  
West Zone  
CA-BTU-010751  
09/28/2020  
IAP Map  
Branch XXIII / XXV  
Page 26**

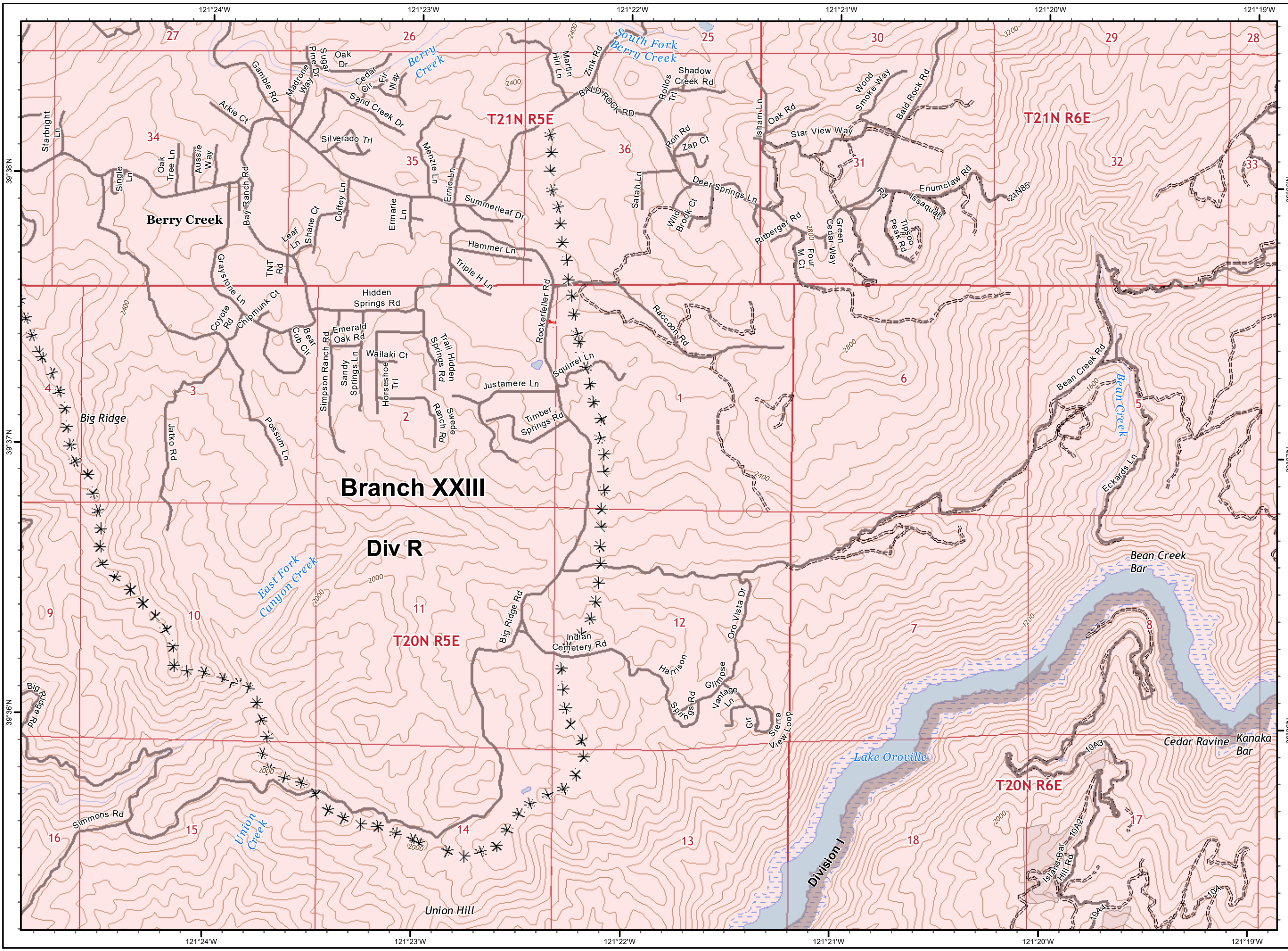


- Division
- Branch
- Zone Break
- Drop Point
- Dip Site
- Staging Area
- Water Source
- Repeater
- Mine
- Environmentally Sensitive Area
- Weather Unit
- Completed Line
- Uncontrolled Fire Edge
- Road as Line
- Completed Hand Line
- Completed Dozer Line
- Masticated Line
- Proposed Dozer Line
- 2018 Dozer Line
- Electric Transmission Line
- SPI Road
- Railroad
- Zone Break Line
- Division Boundaries
- SPI Regeneration Unit

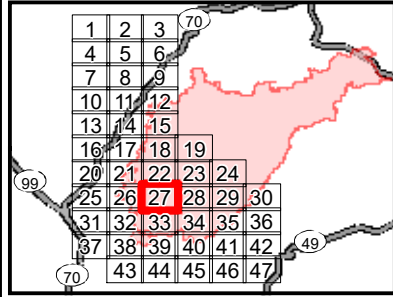
0 0.25 0.5  
Miles

IMT 4 GIS  
9/27/2020 @ 10:42  
NAD83  
Contour Interval = 80 ft





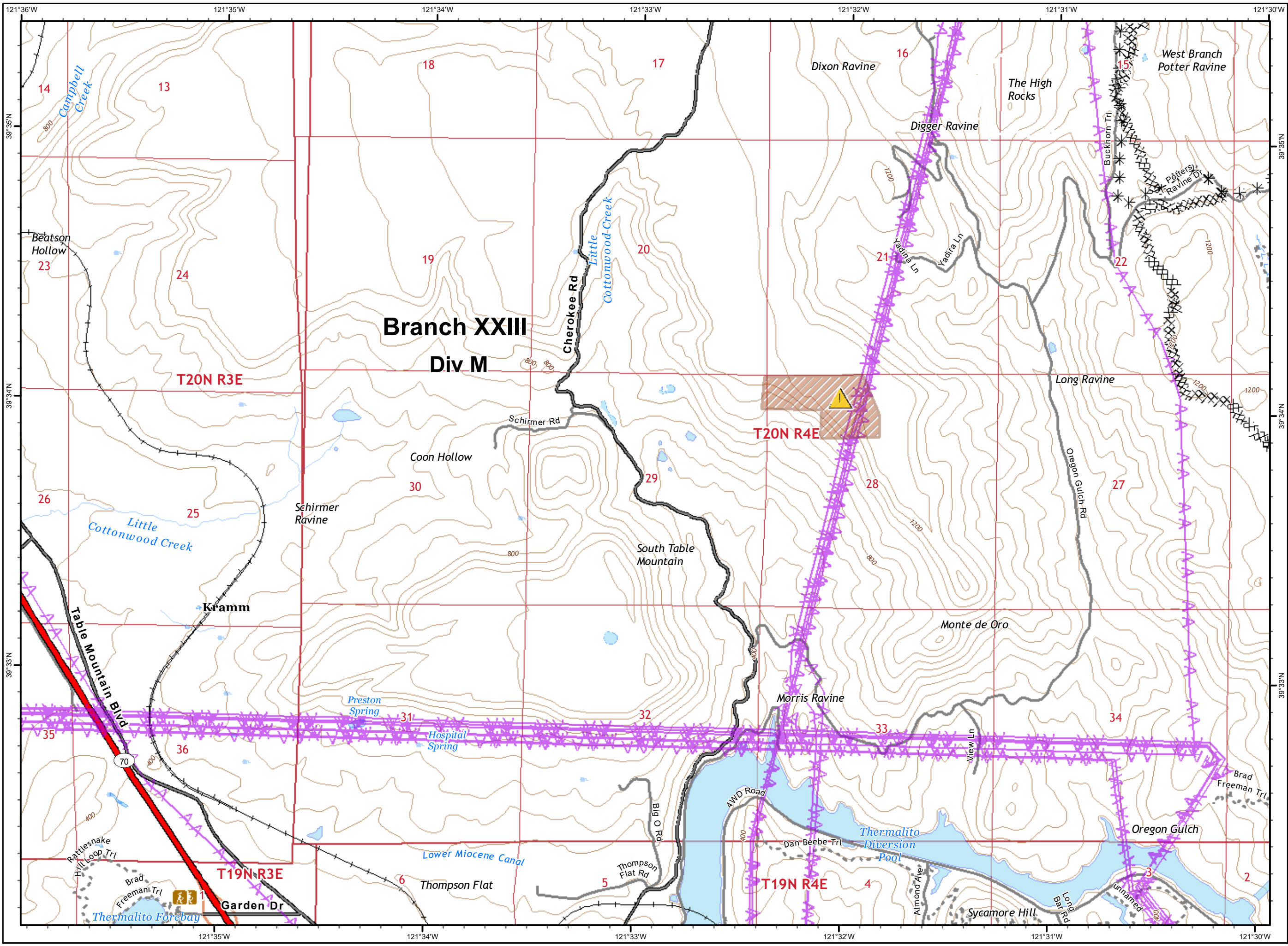
**North Complex**  
**West Zone**  
**CA-BTU-010751**  
**09/28/2020**  
**IAP Map**  
**Branch XXIII / XXV**  
**Page 27**



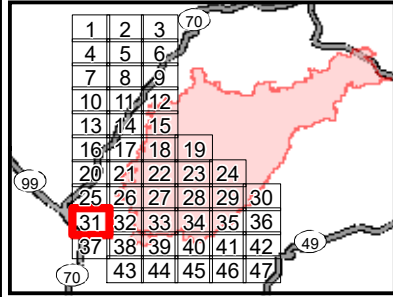
- Division
- Branch
- Zone Break
- Drop Point
- Dip Site
- Staging Area
- Water Source
- Repeater
- Mine
- Environmentally Sensitive Area
- Weather Unit
- Completed Line
- Uncontrolled Fire Edge
- Road as Line
- Completed Hand Line
- Completed Dozer Line
- Masticated Line
- Proposed Dozer Line
- 2018 Dozer Line
- Electric Transmission Line
- SPI Road
- Railroad
- Zone Break Line
- Division Boundaries
- SPI Regeneration Unit

0 0.25 0.5  
Miles

IMT 4 GIS  
9/27/2020 @ 10:43  
NAD83  
Contour Interval = 80 ft



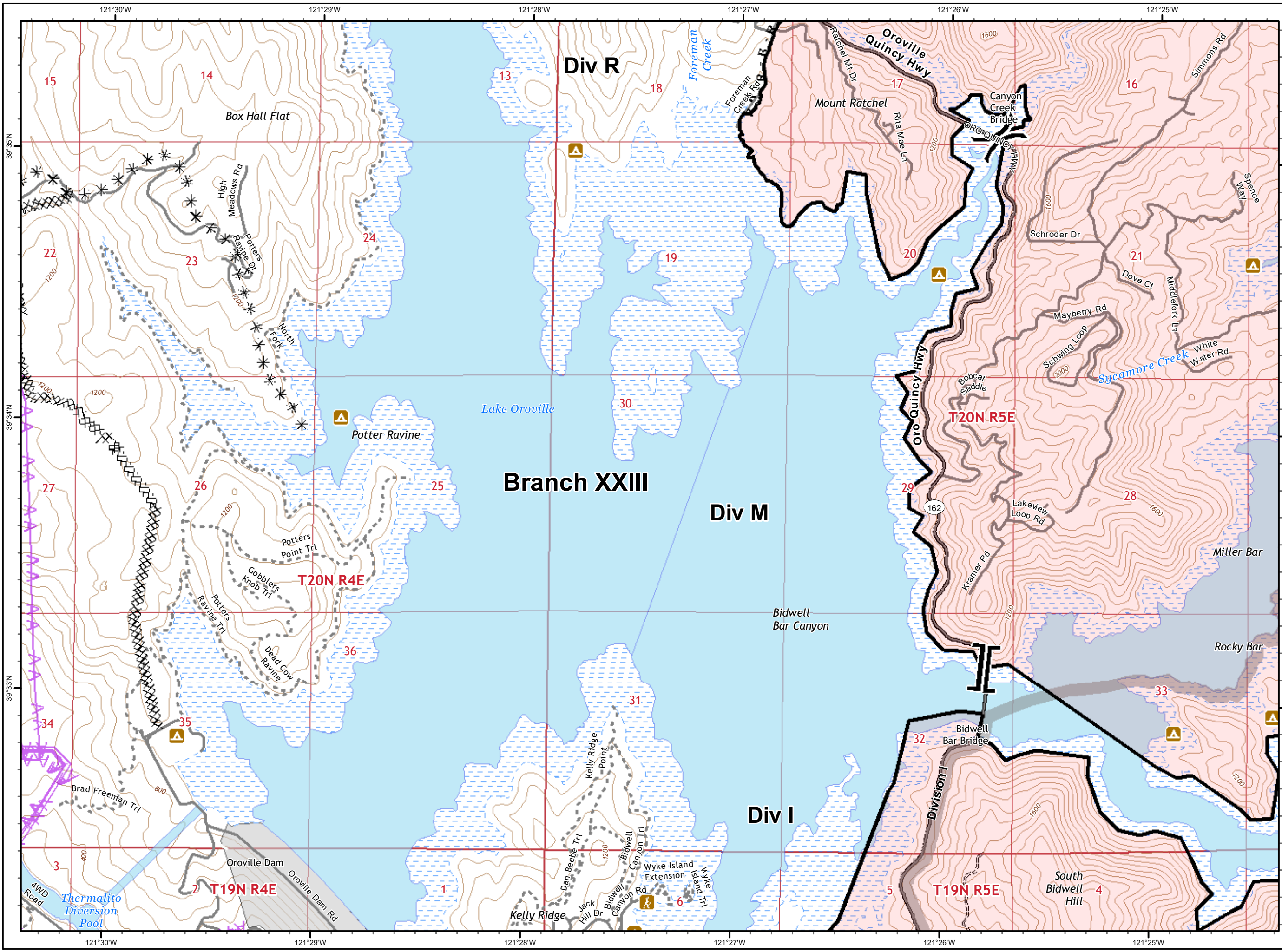
**North Complex  
West Zone  
CA-BTU-010751  
09/28/2020  
IAP Map  
Branch XXIII / XXV  
Page 31**



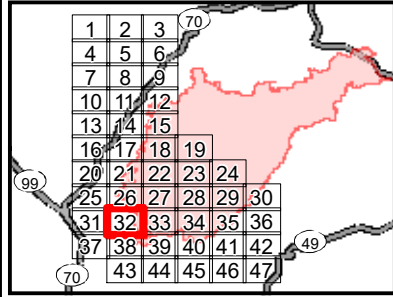
- Division
- Branch
- Zone Break
- Drop Point
- Dip Site
- Staging Area
- Water Source
- Repeater
- Mine
- Environmentally Sensitive Area
- Weather Unit
- Completed Line
- Uncontrolled Fire Edge
- Road as Line
- Completed Hand Line
- Completed Dozer Line
- Masticated Line
- Proposed Dozer Line
- 2018 Dozer Line
- Electric Transmission Line
- SPI Road
- Railroad
- Zone Break Line
- Division Boundaries
- SPI Regeneration Unit

0 0.25 0.5  
Miles

IMT 4 GIS  
9/27/2020 @ 10:43  
NAD83  
Contour Interval = 80 ft



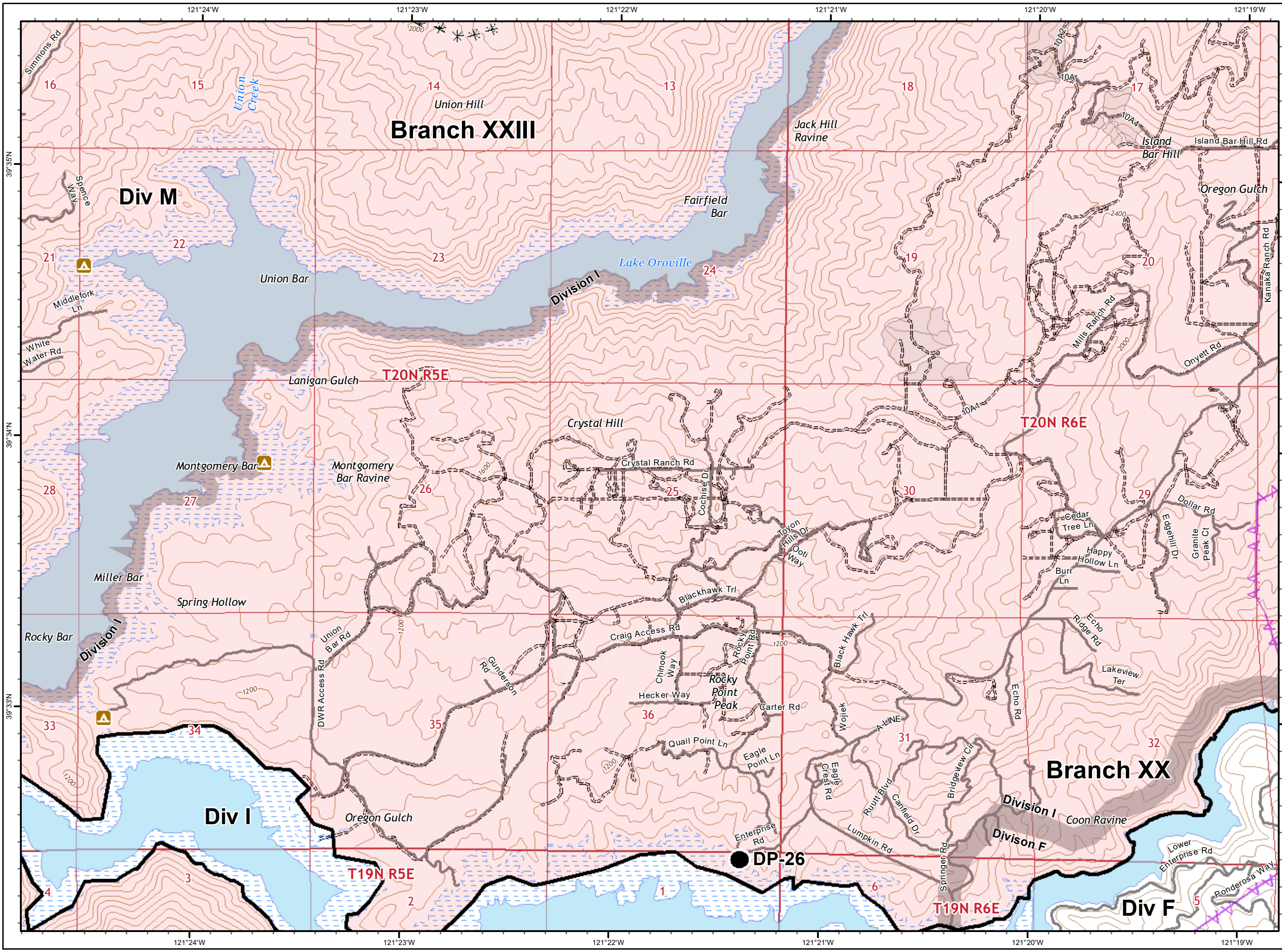
**North Complex  
West Zone**  
**CA-BTU-010751**  
**09/28/2020**  
**IAP Map**  
**Branch XXIII / XXV**  
**Page 32**



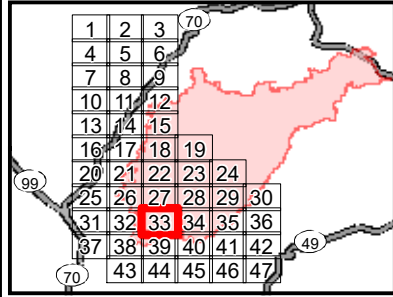
- Division
- Branch
- Zone Break
- Drop Point
- Dip Site
- Staging Area
- Water Source
- Repeater
- Mine
- Environmentally Sensitive Area
- Weather Unit
- Completed Line
- Uncontrolled Fire Edge
- Road as Line
- Completed Hand Line
- Completed Dozer Line
- Masticated Line
- Proposed Dozer Line
- 2018 Dozer Line
- Electric Transmission Line
- SPI Road
- Railroad
- Zone Break Line
- Division Boundaries
- SPI Regeneration Unit

0 0.25 0.5  
Miles


IMT 4 GIS  
 9/27/2020 @ 10:43  
 NAD83  
 Contour Interval = 80 ft



**North Complex  
West Zone**  
**CA-BTU-010751**  
**09/28/2020**  
**IAP Map**  
**Branch XXIII / XXV**  
**Page 33**




- Division
- Branch
- Zone Break
- Drop Point
- Dip Site
- Staging Area
- Water Source
- Repeater
- Mine
- Environmentally Sensitive Area
- Weather Unit
- Completed Line
- Uncontrolled Fire Edge
- Road as Line
- Completed Hand Line
- Completed Dozer Line
- Masticated Line
- Proposed Dozer Line
- 2018 Dozer Line
- Electric Transmission Line
- SPI Road
- Railroad
- Zone Break Line
- Division Boundaries
- SPI Regeneration Unit



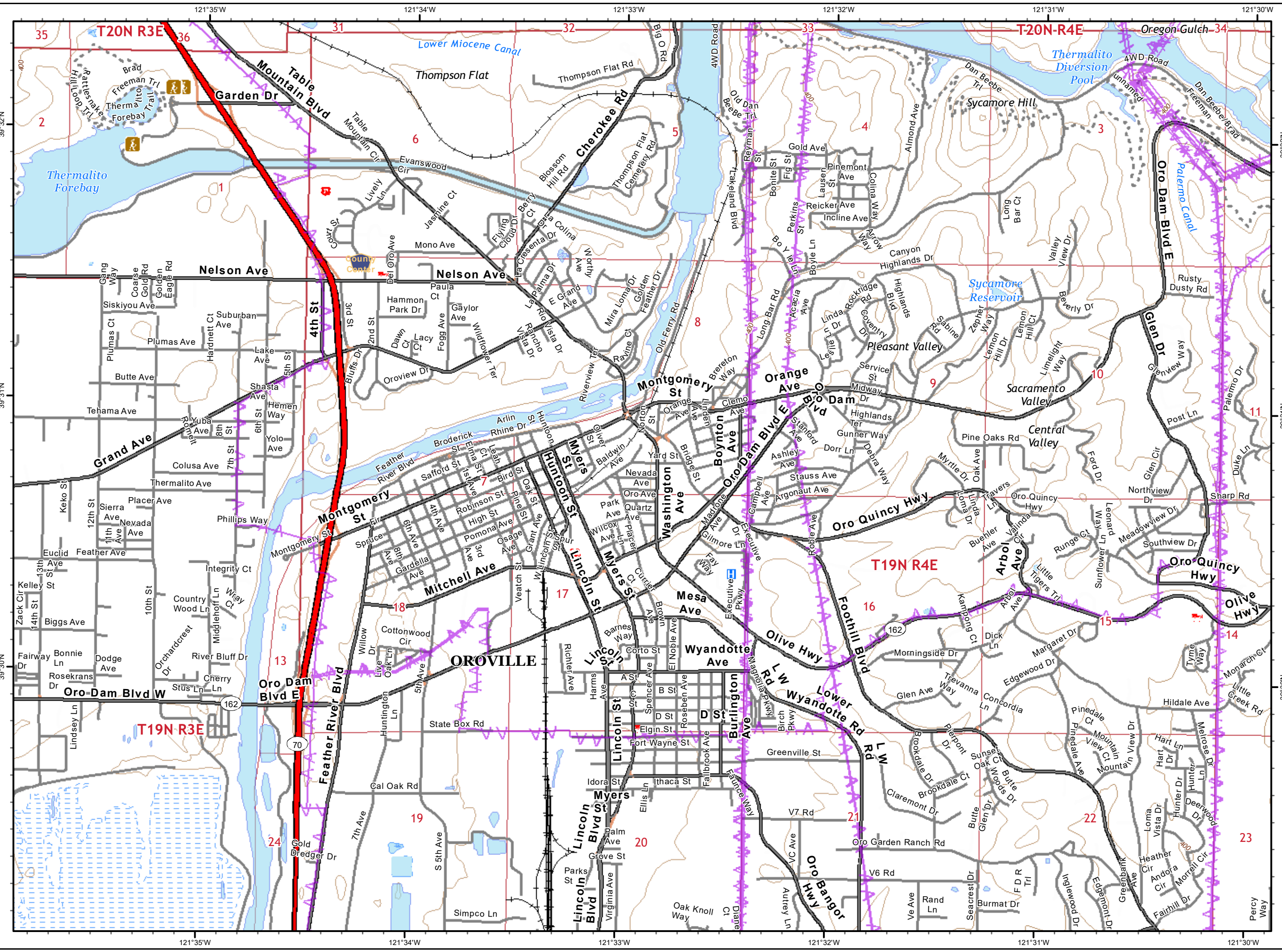
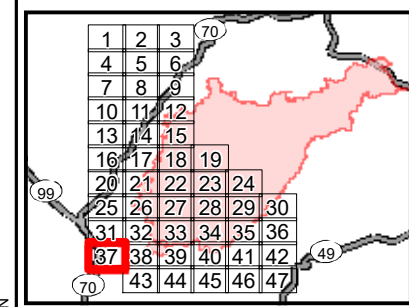
0 0.25 0.5  
Miles

IMT 4 GIS  
 9/27/2020 @ 10:44  
 NAD83  
 Contour Interval = 80 ft





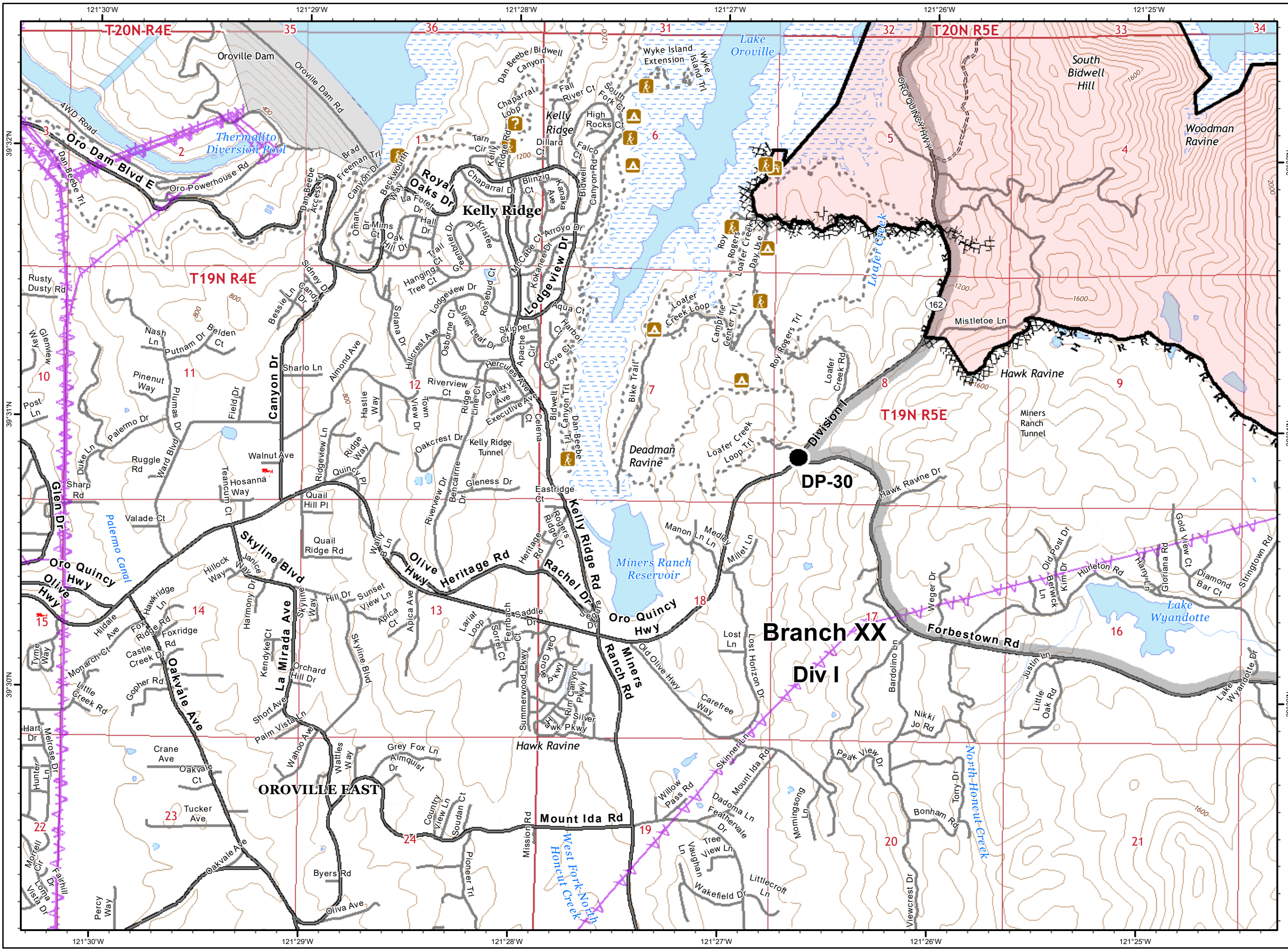
**North Complex  
West Zone  
CA-BTU-010751  
09/28/2020  
IAP Map  
Branch XXIII / XXV  
Page 37**



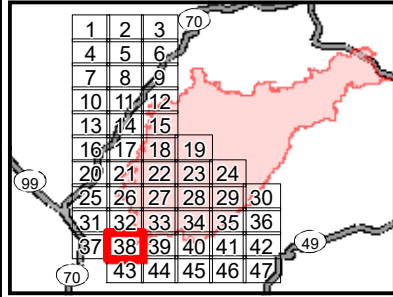
- Division
- Branch
- Zone Break
- Drop Point
- Dip Site
- Staging Area
- Water Source
- Repeater
- Mine
- Environmentally Sensitive Area
- Weather Unit
- Completed Line
- Uncontrolled Fire Edge
- Road as Line
- Completed Hand Line
- Completed Dozer Line
- Masticated Line
- Proposed Dozer Line
- 2018 Dozer Line
- Electric Transmission Line
- SPI Road
- Railroad
- Zone Break Line
- Division Boundaries
- SPI Regeneration Unit

0 0.25 0.5  
Miles

IMT 4 GIS  
9/27/2020 @ 10:44  
NAD83  
Contour Interval = 80 ft



**North Complex  
West Zone  
CA-BTU-010751  
09/28/2020  
IAP Map  
Branch XXIII / XXV  
Page 38**



- Division
- Branch
- Zone Break
- Drop Point
- Dip Site
- Staging Area
- Water Source
- Repeater
- Mine
- Environmentally Sensitive Area
- Weather Unit
- Completed Line
- Uncontrolled Fire Edge
- Road as Line
- Completed Hand Line
- Completed Dozer Line
- Masticated Line
- Proposed Dozer Line
- 2018 Dozer Line
- Electric Transmission Line
- SPI Road
- Railroad
- Zone Break Line
- Division Boundaries
- SPI Regeneration Unit

0 0.25 0.5  
Miles

IMT 4 GIS  
9/27/2020 @ 10:45  
NAD83  
Contour Interval = 80 ft