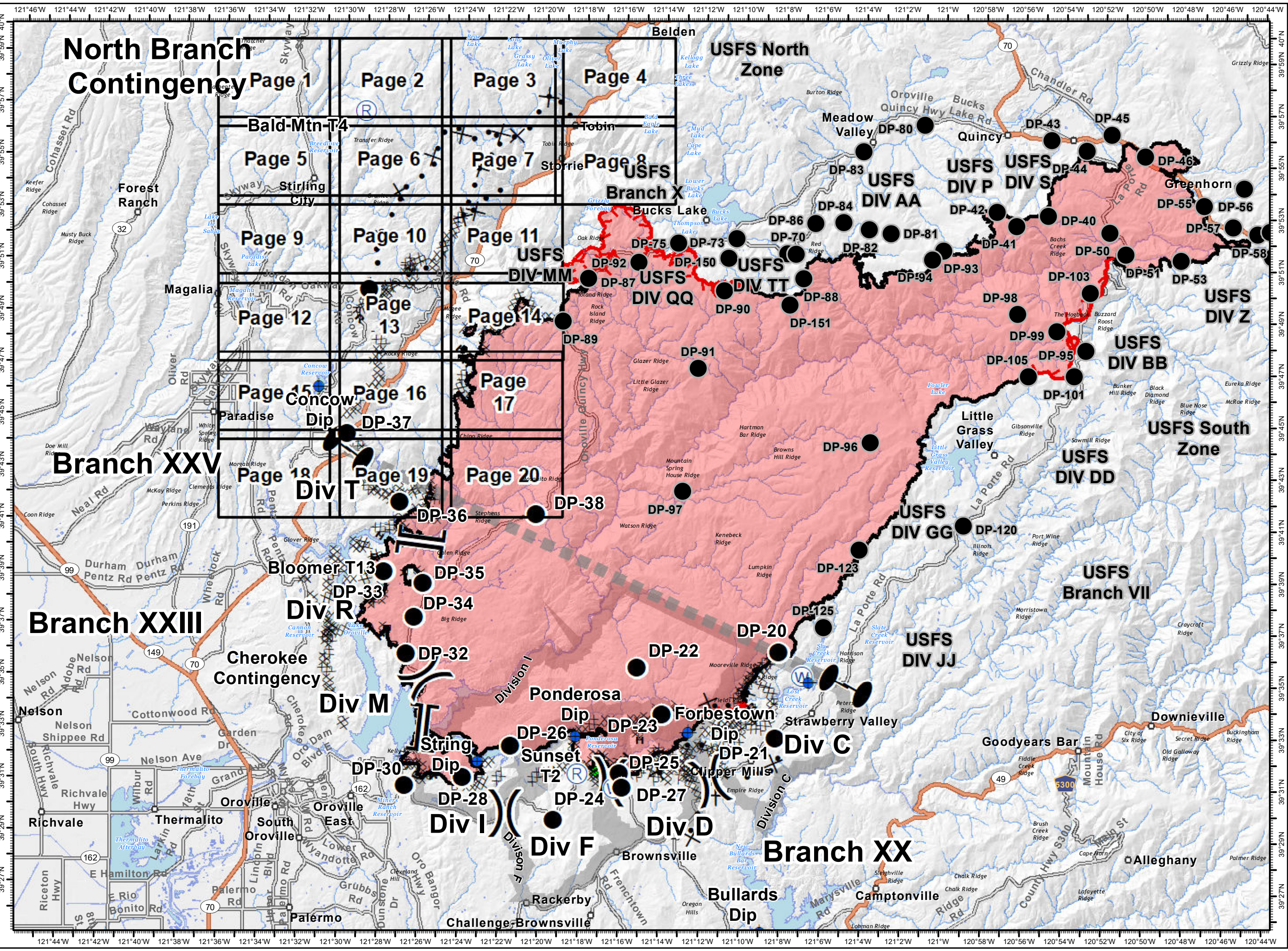
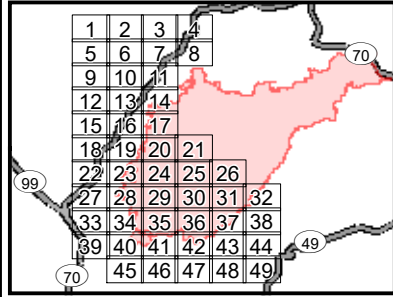


# North Branch Contingency Page 1



## North Complex West Zone CA-BTU-010751 09/29/2020 IAP Map N. Branch Contingency INDEX



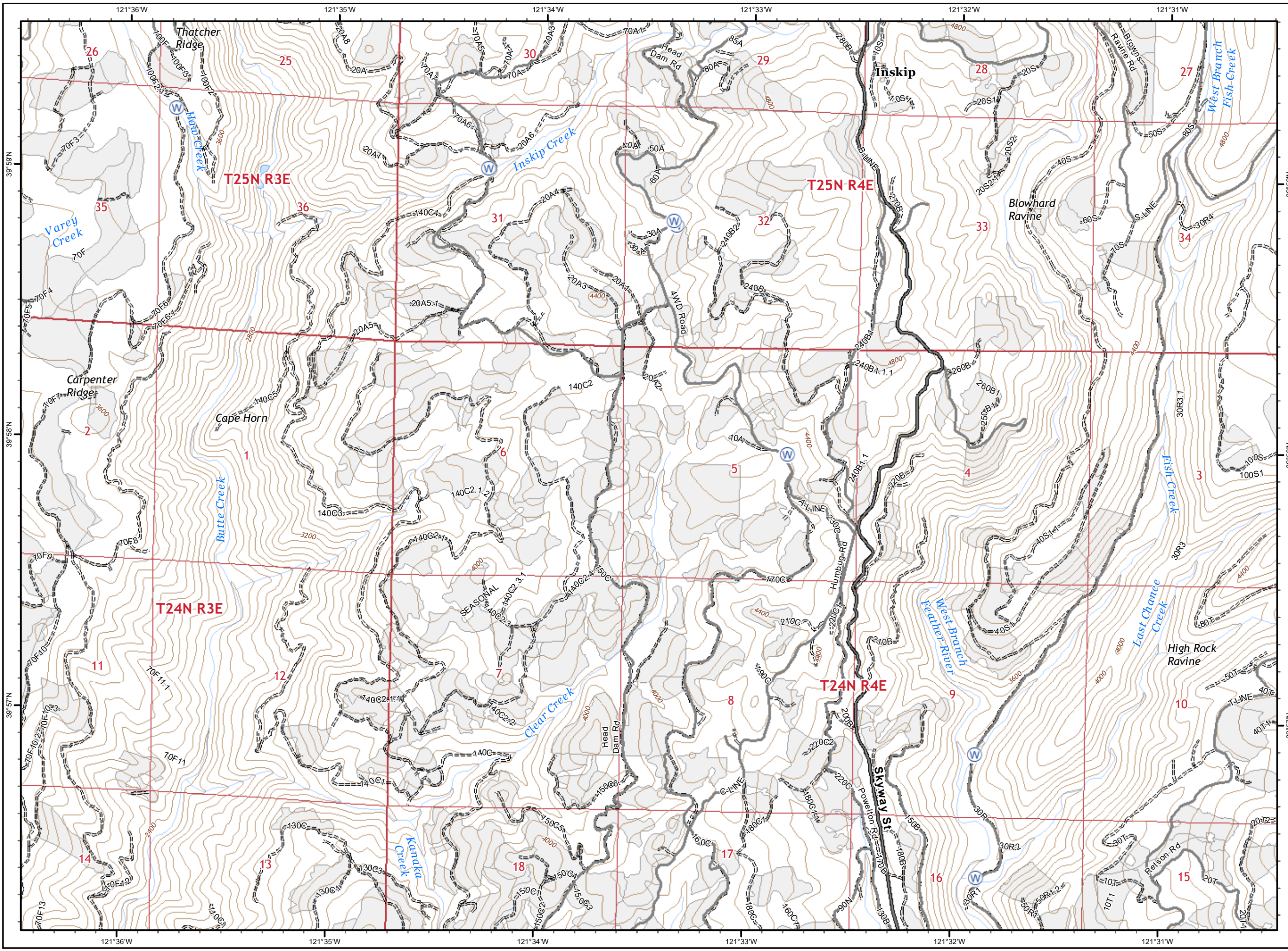
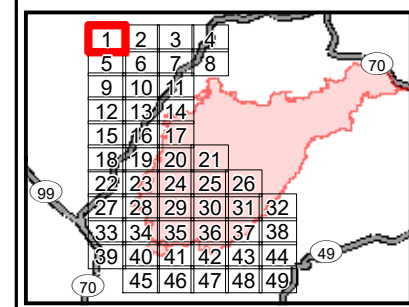
- ( ) Division
- | | Branch
- - - Zone Break
- Drop Point
- Dip Site
- ⊙ Staging Area
- ⊙ Water Source
- ⊙ Repeater
- ⊙ Mine
- ⚠ Environmentally Sensitive Area
- WX Weather Unit
- Completed Line
- Uncontrolled Fire Edge
- R - Road as Line
- H - Completed Hand Line
- Completed Dozer Line
- ◇ Masticated Line
- ◇ Proposed Dozer Line
- \* \* 2018 Dozer Line
- Electric Transmission Line
- SPI Road
- Railroad
- Zone Break Line
- Division Boundaries
- SPI Regeneration Unit

0 2.75 5.5  
Miles

IMT 4 GIS  
9/28/2020 @ 20:33  
NAD83  
Contour Interval = 80 ft



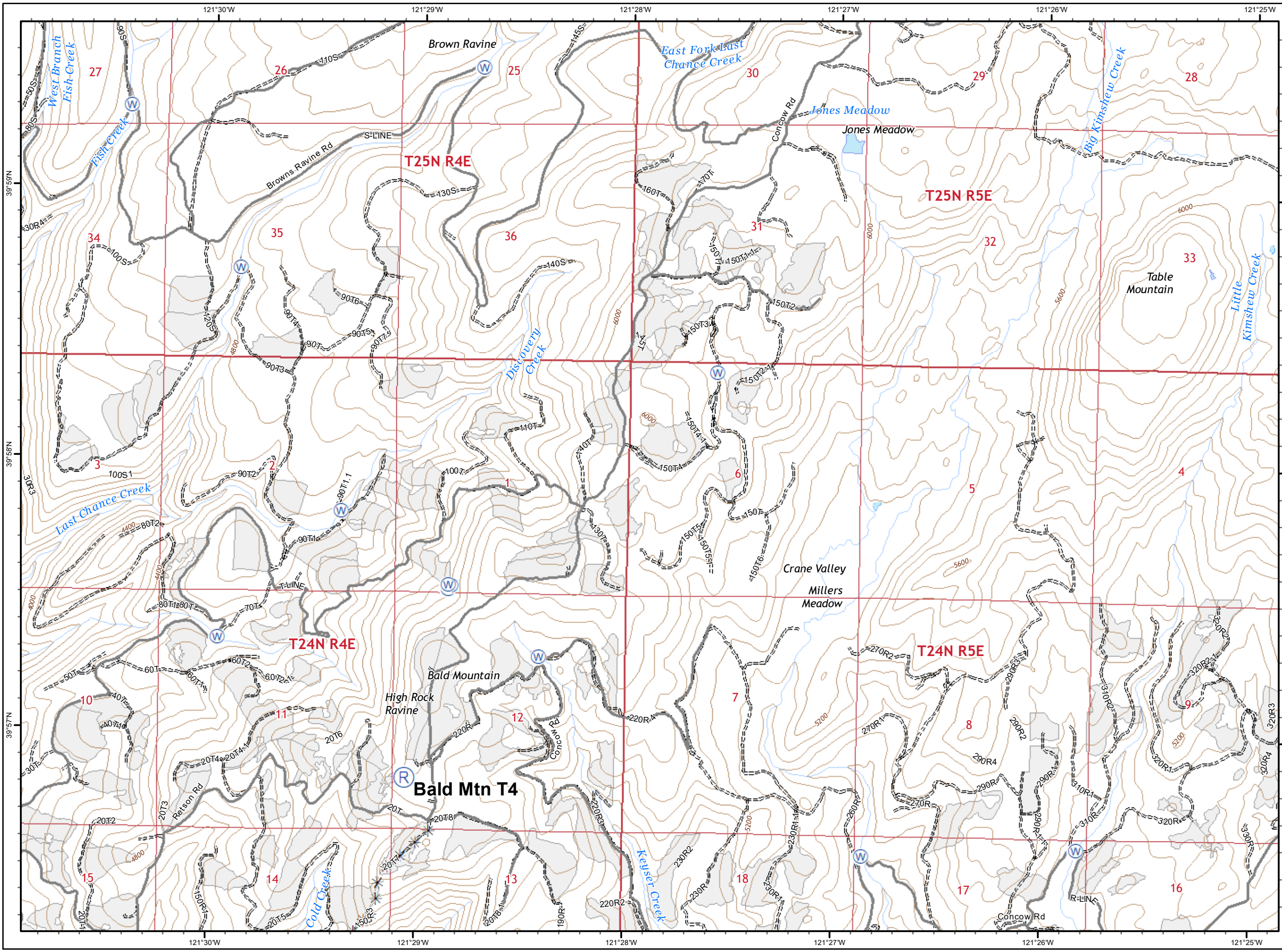
**North Complex  
West Zone  
CA-BTU-010751  
09/29/2020  
IAP Map  
N. Branch Contingency  
Page 1**



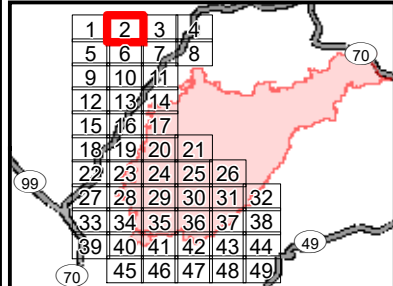
- Division
- Branch
- Zone Break
- Drop Point
- Dip Site
- Staging Area
- Water Source
- Repeater
- Mine
- Environmentally Sensitive Area
- Weather Unit
- Completed Line
- Uncontrolled Fire Edge
- R - Road as Line
- H - Completed Hand Line
- Completed Dozer Line
- Masticated Line
- Proposed Dozer Line
- 2018 Dozer Line
- Electric Transmission Line
- SPI Road
- Railroad
- Zone Break Line
- Division Boundaries
- SPI Regeneration Unit

0 0.25 0.5  
Miles

IMT 4 GIS  
9/28/2020 @ 20:34  
NAD83  
Contour Interval = 80 ft



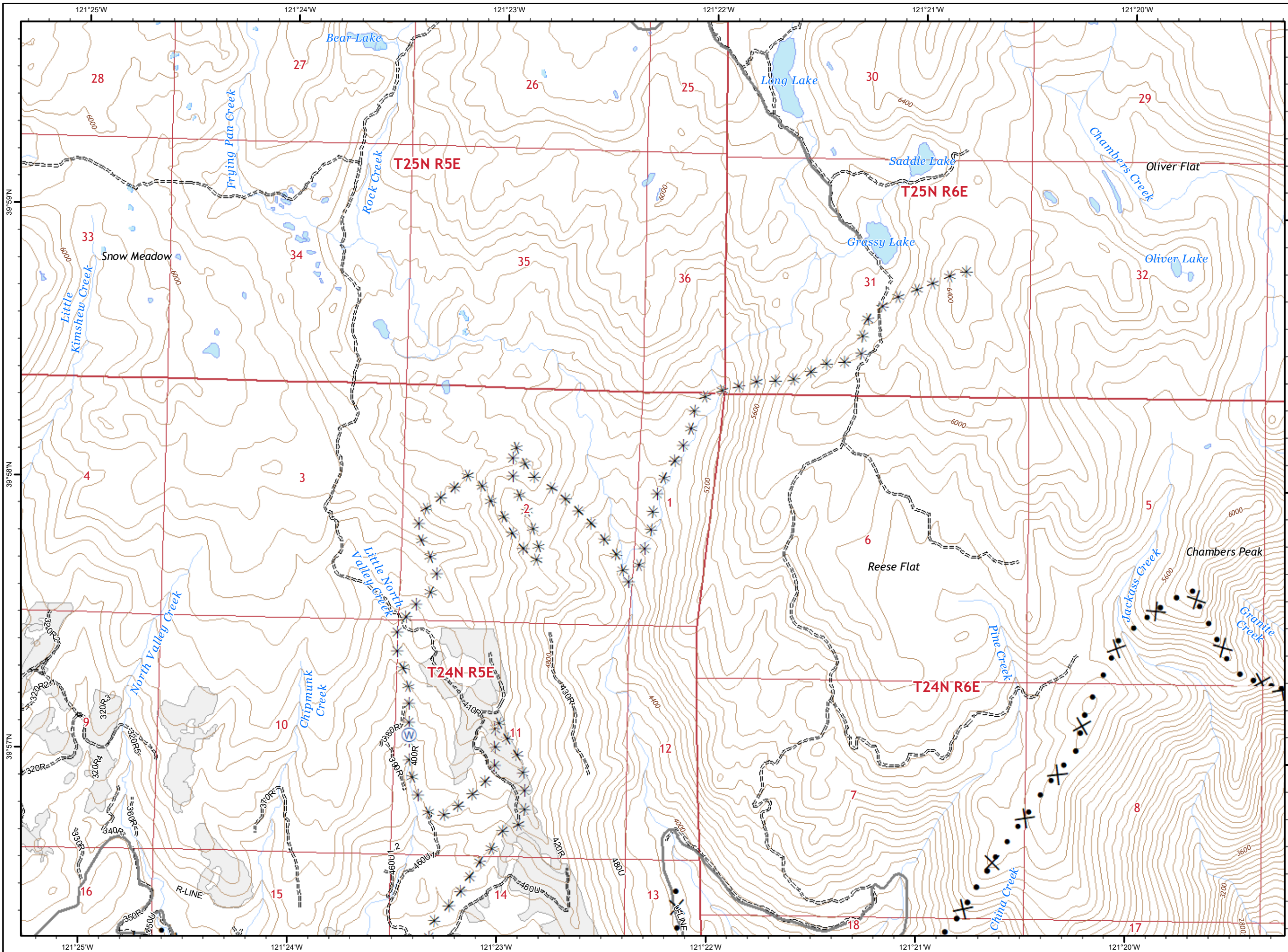
**North Complex  
West Zone  
CA-BTU-010751  
09/29/2020  
IAP Map  
N. Branch Contingency  
Page 2**



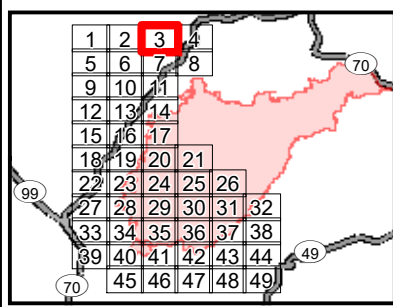
- Division
- Branch
- Zone Break
- Drop Point
- Dip Site
- Staging Area
- Water Source
- Repeater
- Mine
- Environmentally Sensitive Area
- Weather Unit
- Completed Line
- Uncontrolled Fire Edge
- Road as Line
- Completed Hand Line
- Completed Dozer Line
- Masticated Line
- Proposed Dozer Line
- 2018 Dozer Line
- Electric Transmission Line
- SPI Road
- Railroad
- Zone Break Line
- Division Boundaries
- SPI Regeneration Unit

0 0.25 0.5  
Miles

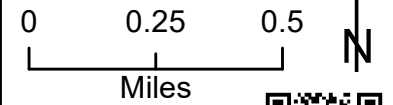
IMT 4 GIS  
9/28/2020 @ 20:34  
NAD83  
Contour Interval = 80 ft




**North Complex  
West Zone  
CA-BTU-010751  
09/29/2020  
IAP Map  
N. Branch Contingency  
Page 3**

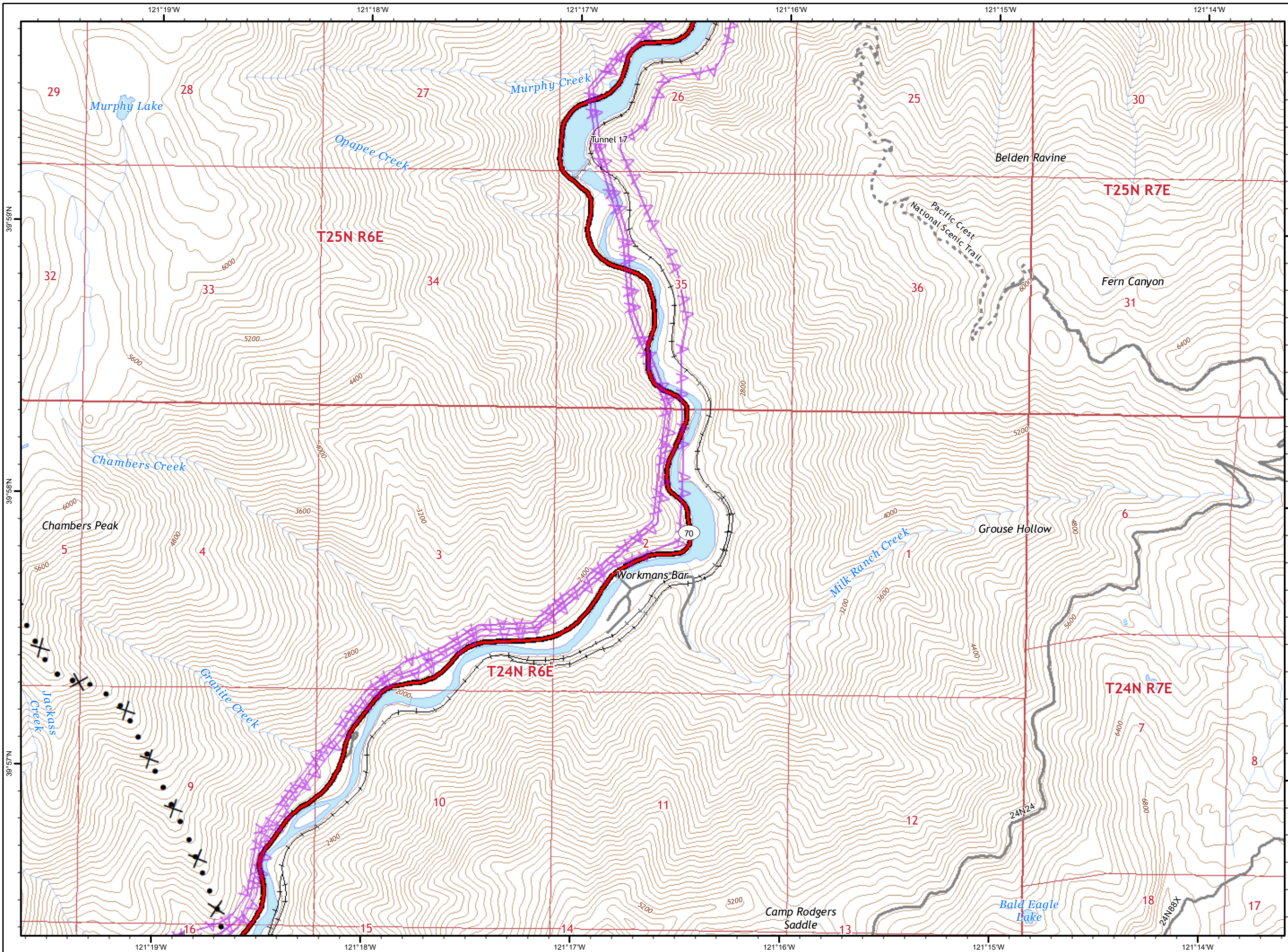


- Division
- Branch
- Zone Break
- Drop Point
- Dip Site
- Staging Area
- Water Source
- Repeater
- Mine
- Environmentally Sensitive Area
- Weather Unit
- Completed Line
- Uncontrolled Fire Edge
- Road as Line
- Completed Hand Line
- Completed Dozer Line
- Masticated Line
- Proposed Dozer Line
- 2018 Dozer Line
- Electric Transmission Line
- SPI Road
- Railroad
- Zone Break Line
- Division Boundaries
- SPI Regeneration Unit

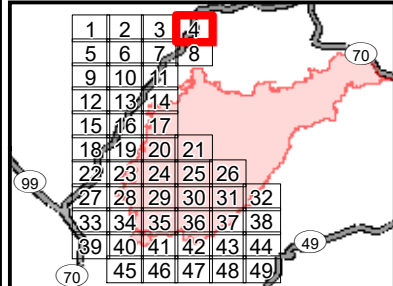


IMT 4 GIS  
9/28/2020 @ 20:34  
NAD83  
Contour Interval = 80 ft

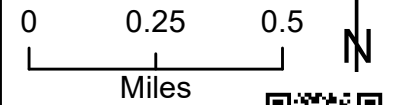





**North Complex  
West Zone  
CA-BTU-010751  
09/29/2020  
IAP Map  
N. Branch Contingency  
Page 4**

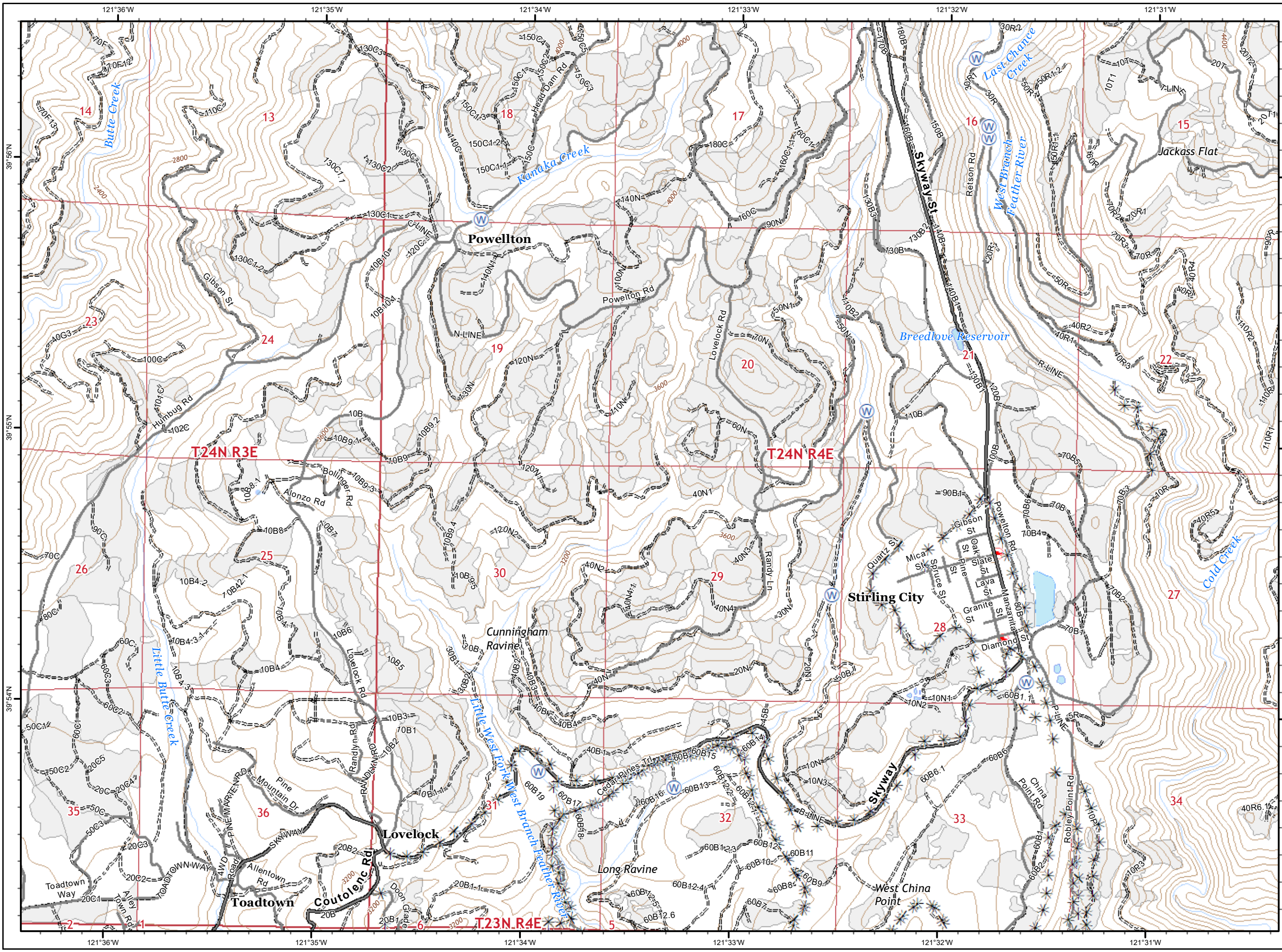


- Division
- Branch
- Zone Break
- Drop Point
- Dip Site
- Staging Area
- Water Source
- Repeater
- Mine
- Environmentally Sensitive Area
- Weather Unit
- Completed Line
- Uncontrolled Fire Edge
- Road as Line
- Completed Hand Line
- Completed Dozer Line
- Masticated Line
- Proposed Dozer Line
- 2018 Dozer Line
- Electric Transmission Line
- SPI Road
- Railroad
- Zone Break Line
- Division Boundaries
- SPI Regeneration Unit

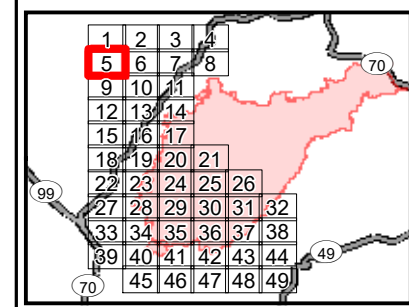


IMT 4 GIS  
9/28/2020 @ 20:35  
NAD83  
Contour Interval = 80 ft





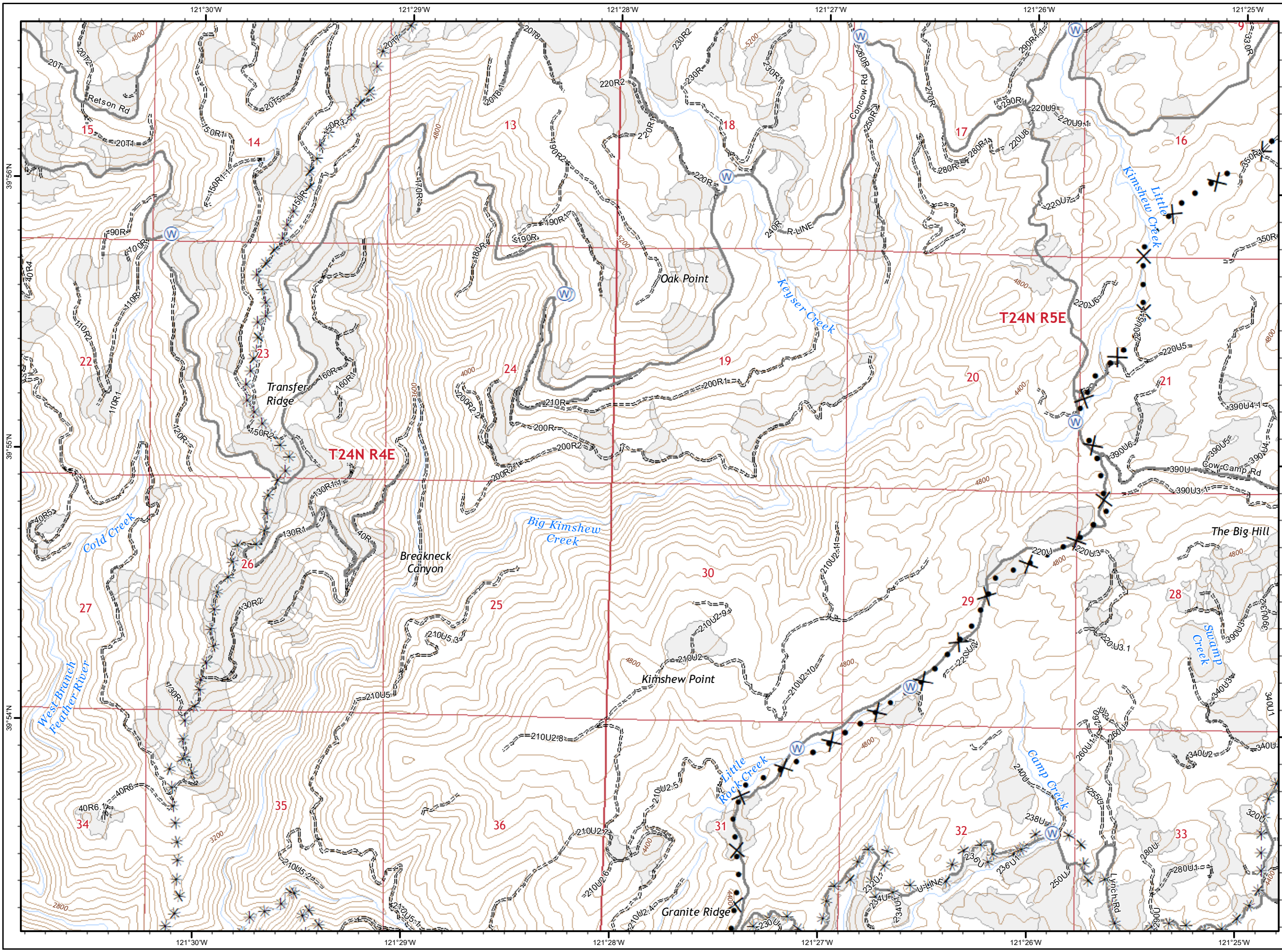
**North Complex  
West Zone  
CA-BTU-010751  
09/29/2020  
IAP Map  
N. Branch Contingency  
Page 5**



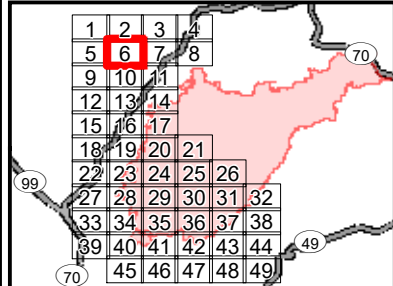
- Division
- Branch
- Zone Break
- Drop Point
- Dip Site
- Staging Area
- Water Source
- Repeater
- Mine
- Environmentally Sensitive Area
- Weather Unit
- Completed Line
- Uncontrolled Fire Edge
- Road as Line
- Completed Hand Line
- Completed Dozer Line
- Masticated Line
- Proposed Dozer Line
- 2018 Dozer Line
- Electric Transmission Line
- SPI Road
- Railroad
- Zone Break Line
- Division Boundaries
- SPI Regeneration Unit

0 0.25 0.5  
Miles

IMT 4 GIS  
9/28/2020 @ 20:36  
NAD83  
Contour Interval = 80 ft



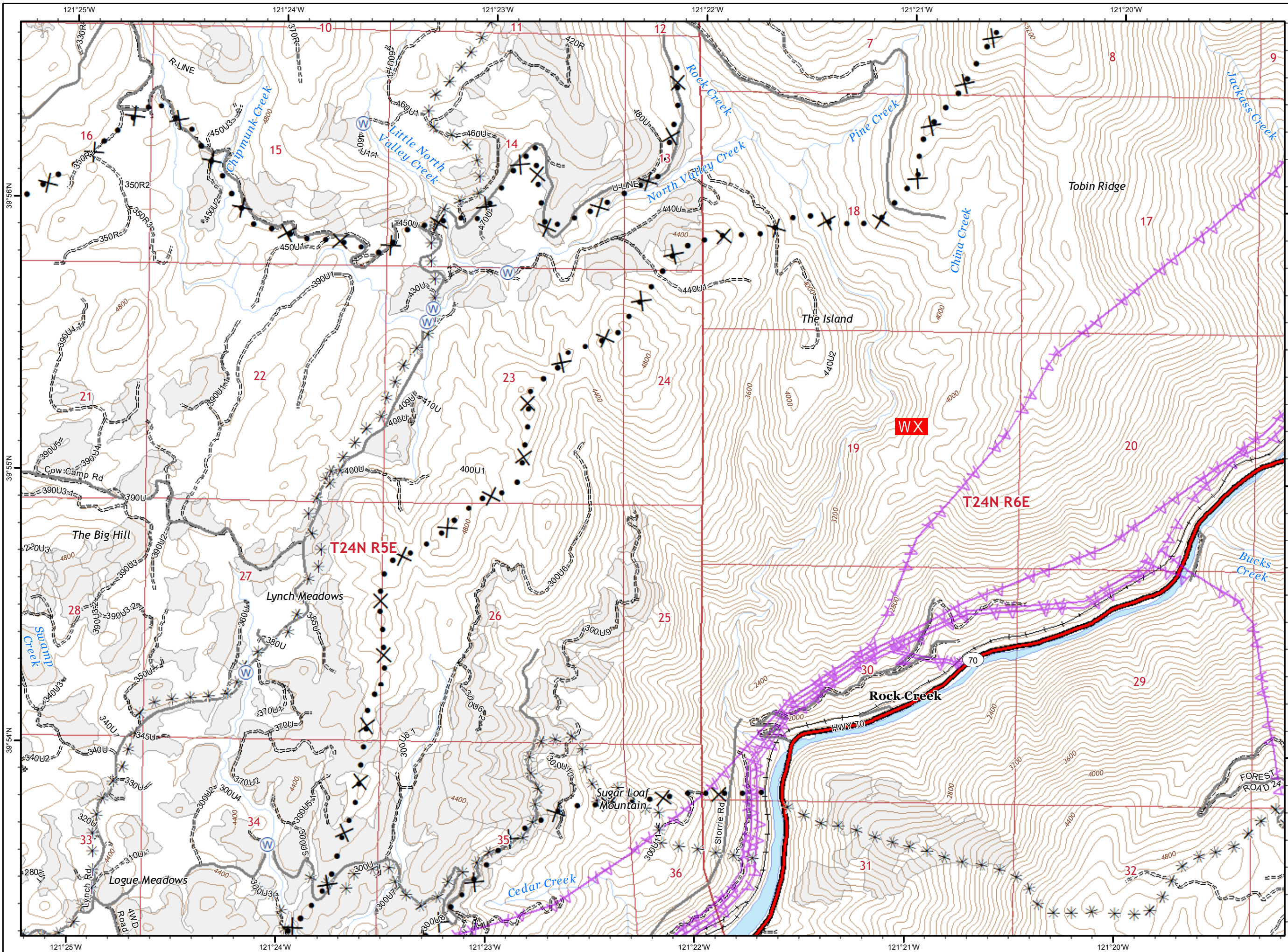
**North Complex  
West Zone  
CA-BTU-010751  
09/29/2020  
IAP Map  
N. Branch Contingency  
Page 6**



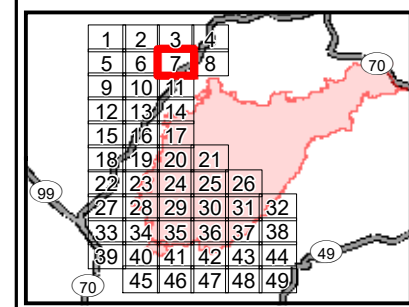
- Division
- Branch
- Zone Break
- Drop Point
- Dip Site
- Staging Area
- Water Source
- Repeater
- Mine
- Environmentally Sensitive Area
- Weather Unit
- Completed Line
- Uncontrolled Fire Edge
- Road as Line
- Completed Hand Line
- Completed Dozer Line
- Masticated Line
- Proposed Dozer Line
- 2018 Dozer Line
- Electric Transmission Line
- SPI Road
- Railroad
- Zone Break Line
- Division Boundaries
- SPI Regeneration Unit

0 0.25 0.5  
Miles

IMT 4 GIS  
9/28/2020 @ 20:37  
NAD83  
Contour Interval = 80 ft



**North Complex  
West Zone  
CA-BTU-010751  
09/29/2020  
IAP Map  
N. Branch Contingency  
Page 7**

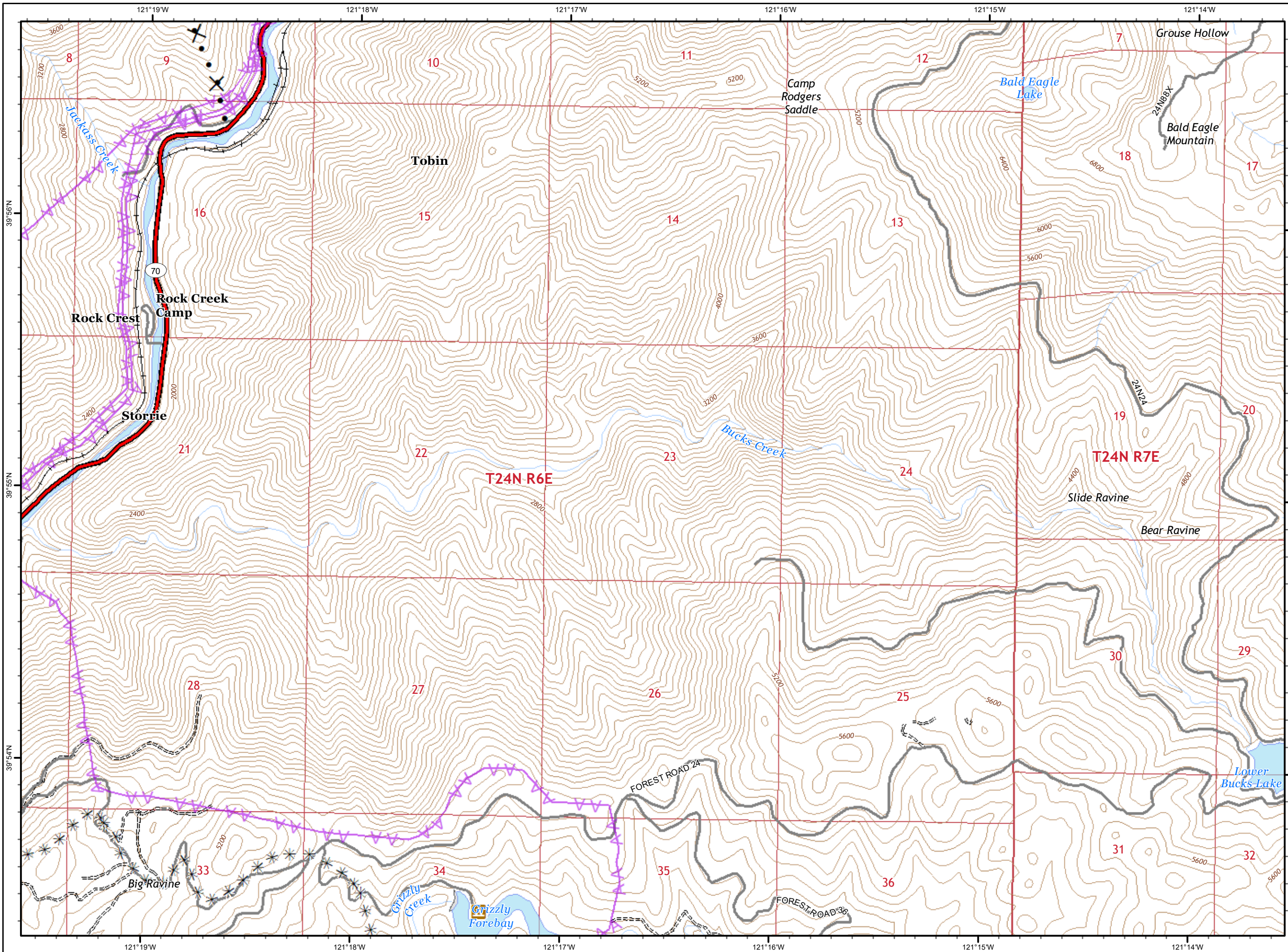


- Division
- Branch
- Zone Break
- Drop Point
- Dip Site
- Staging Area
- Water Source
- Repeater
- Mine
- Environmentally Sensitive Area
- Weather Unit
- Completed Line
- Uncontrolled Fire Edge
- Road as Line
- Completed Hand Line
- Completed Dozer Line
- Masticated Line
- Proposed Dozer Line
- 2018 Dozer Line
- Electric Transmission Line
- SPI Road
- Railroad
- Zone Break Line
- Division Boundaries
- SPI Regeneration Unit

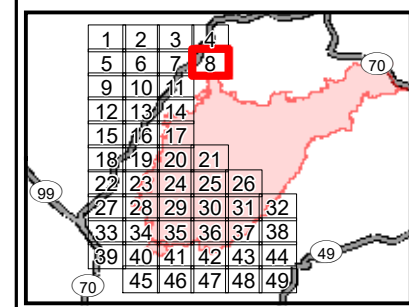
0 0.25 0.5  
Miles

IMT 4 GIS  
9/28/2020 @ 20:37  
NAD83  
Contour Interval = 80 ft

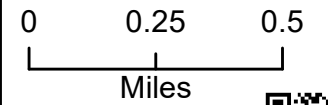




**North Complex  
West Zone  
CA-BTU-010751  
09/29/2020  
IAP Map  
N. Branch Contingency  
Page 8**

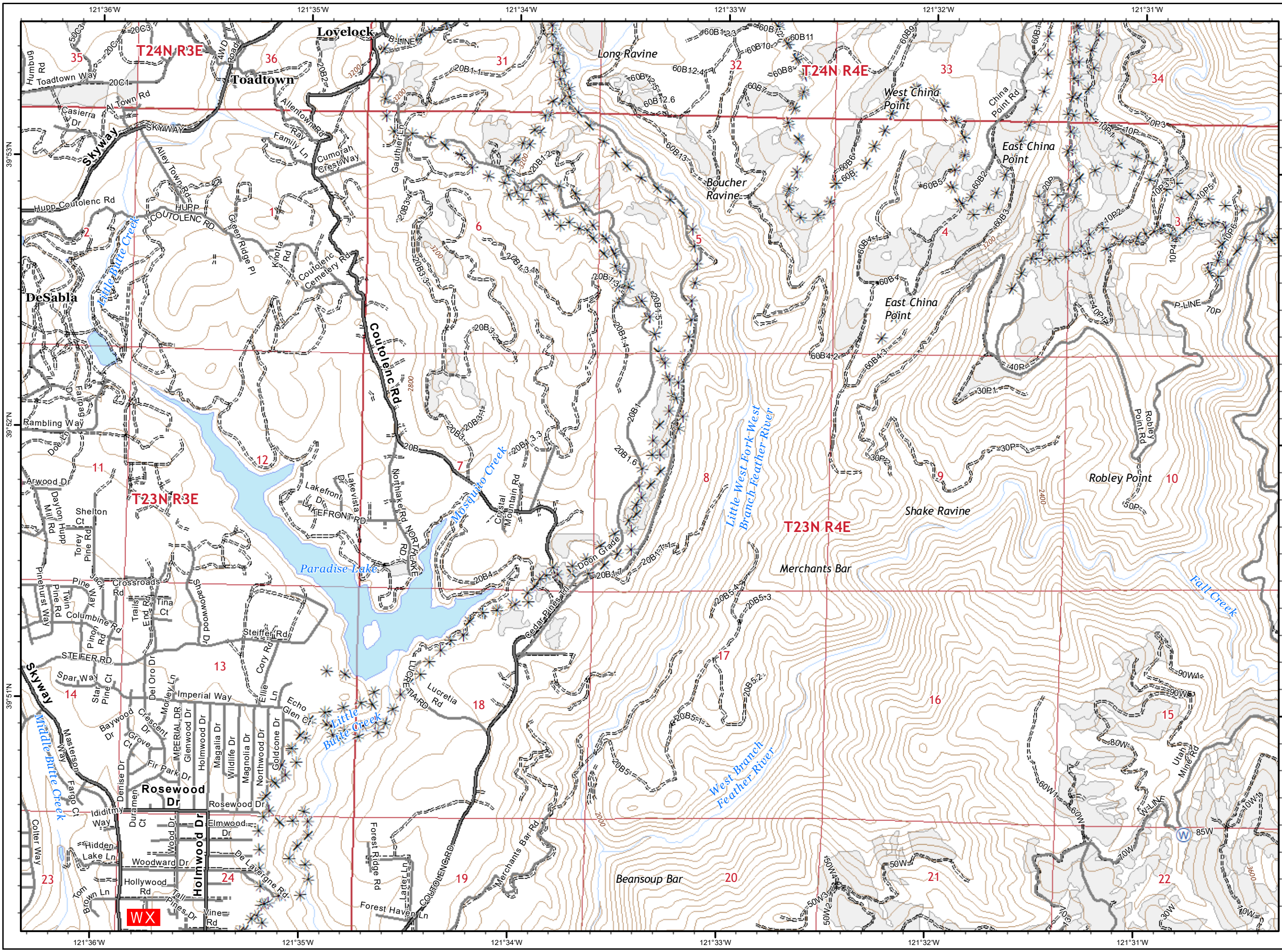


- Division
- Branch
- Zone Break
- Drop Point
- Dip Site
- Staging Area
- Water Source
- Repeater
- Mine
- Environmentally Sensitive Area
- Weather Unit
- Completed Line
- Uncontrolled Fire Edge
- Road as Line
- Completed Hand Line
- Completed Dozer Line
- Masticated Line
- Proposed Dozer Line
- 2018 Dozer Line
- Electric Transmission Line
- SPI Road
- Railroad
- Zone Break Line
- Division Boundaries
- SPI Regeneration Unit

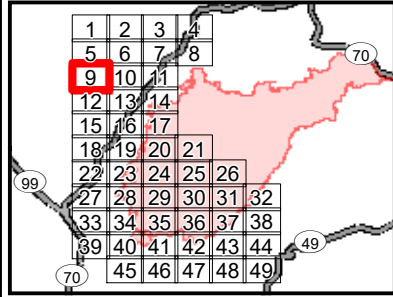


IMT 4 GIS  
9/28/2020 @ 20:37  
NAD83  
Contour Interval = 80 ft





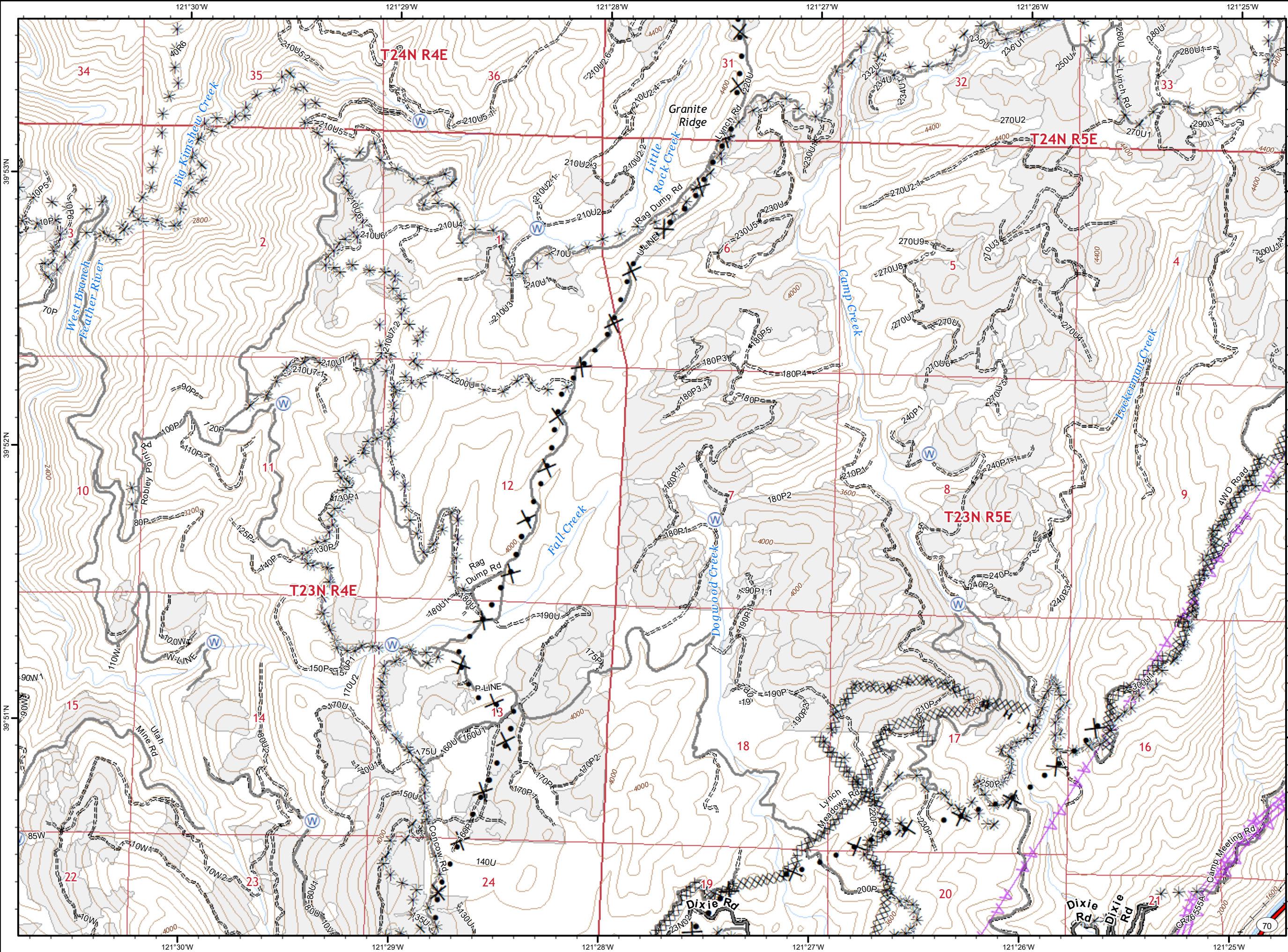
**North Complex  
West Zone  
CA-BTU-010751  
09/29/2020  
IAP Map  
N. Branch Contingency  
Page 9**



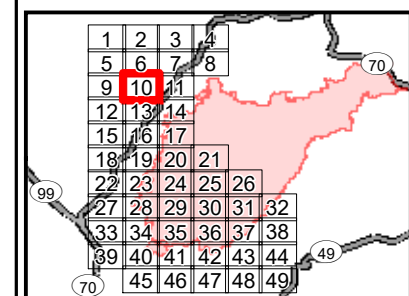
- Division
- Branch
- Zone Break
- Drop Point
- Dip Site
- Staging Area
- Water Source
- Repeater
- Mine
- Environmentally Sensitive Area
- Weather Unit
- Completed Line
- Uncontrolled Fire Edge
- Road as Line
- Completed Hand Line
- Completed Dozer Line
- Masticated Line
- Proposed Dozer Line
- 2018 Dozer Line
- Electric Transmission Line
- SPI Road
- Railroad
- Zone Break Line
- Division Boundaries
- SPI Regeneration Unit

0 0.25 0.5  
Miles

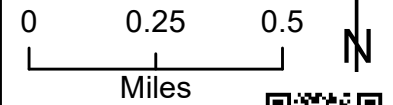
IMT 4 GIS  
9/28/2020 @ 20:38  
NAD83  
Contour Interval = 80 ft




**North Complex  
West Zone  
CA-BTU-010751  
09/29/2020  
IAP Map  
N. Branch Contingency  
Page 10**

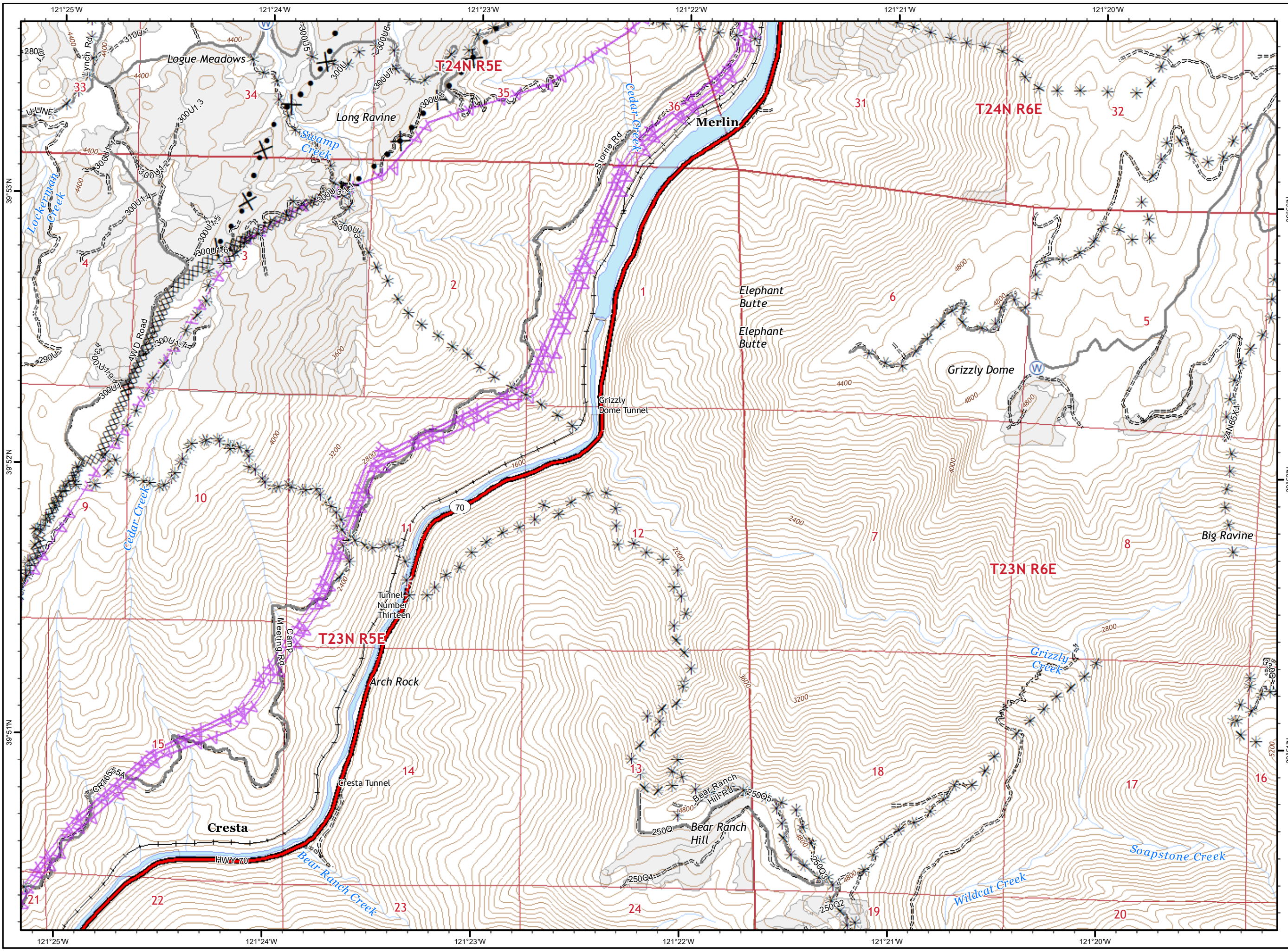


- Division
- Branch
- Zone Break
- Drop Point
- Dip Site
- Staging Area
- Water Source
- Repeater
- Mine
- Environmentally Sensitive Area
- Weather Unit
- Completed Line
- Uncontrolled Fire Edge
- Road as Line
- Completed Hand Line
- Completed Dozer Line
- Masticated Line
- Proposed Dozer Line
- 2018 Dozer Line
- Electric Transmission Line
- SPI Road
- Railroad
- Zone Break Line
- Division Boundaries
- SPI Regeneration Unit

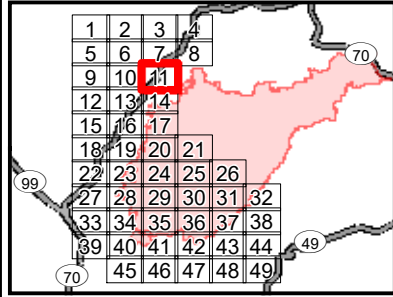


IMT 4 GIS  
9/28/2020 @ 20:39  
NAD83  
Contour Interval = 80 ft





**North Complex  
West Zone  
CA-BTU-010751  
09/29/2020  
IAP Map  
N. Branch Contingency  
Page 11**



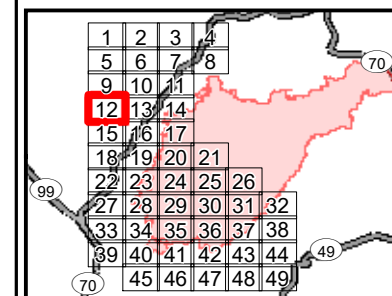
- Division
- Branch
- Zone Break
- Drop Point
- Dip Site
- Staging Area
- Water Source
- Repeater
- Mine
- Environmentally Sensitive Area
- Weather Unit
- Completed Line
- Uncontrolled Fire Edge
- Road as Line
- Completed Hand Line
- Completed Dozer Line
- Masticated Line
- Proposed Dozer Line
- 2018 Dozer Line
- Electric Transmission Line
- SPI Road
- Railroad
- Zone Break Line
- Division Boundaries
- SPI Regeneration Unit

0 0.25 0.5  
Miles

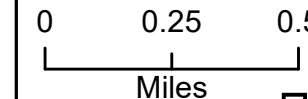
IMT 4 GIS  
9/28/2020 @ 20:39  
NAD83  
Contour Interval = 80 ft



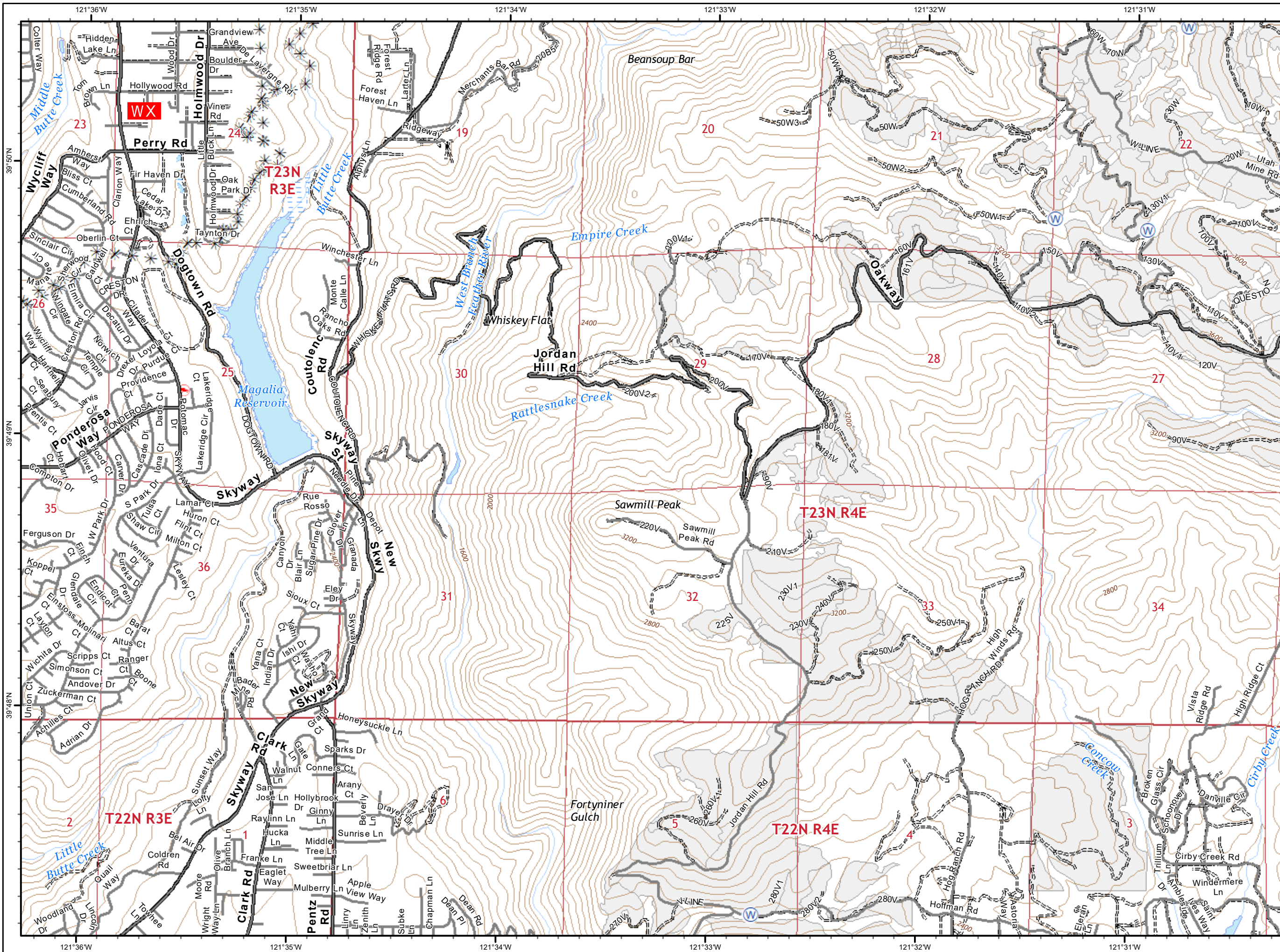
**North Complex  
West Zone  
CA-BTU-010751  
09/29/2020  
IAP Map  
N. Branch Contingency  
Page 12**

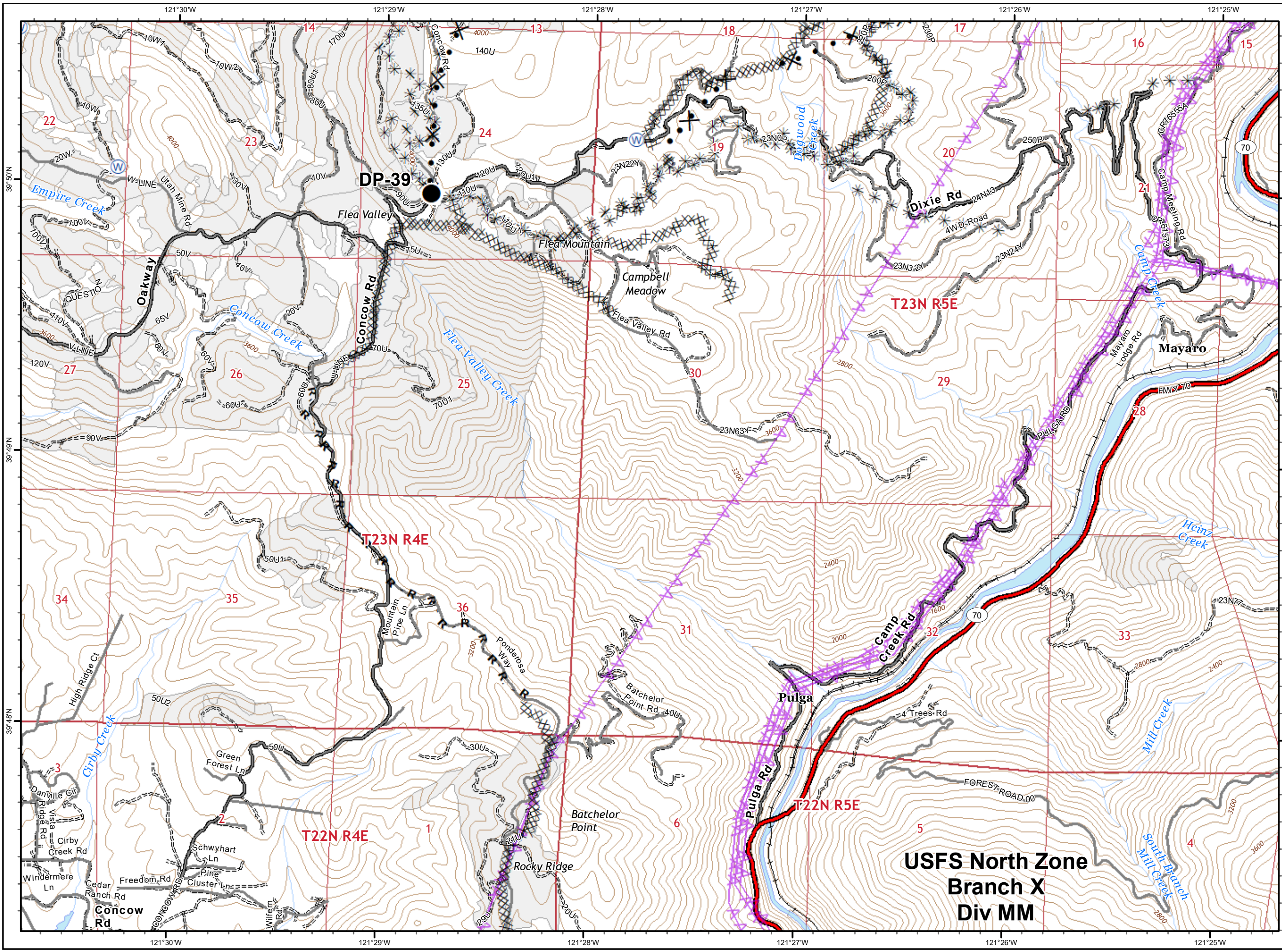


- Division
- Branch
- Zone Break
- Drop Point
- Dip Site
- Staging Area
- Water Source
- Repeater
- Mine
- Environmentally Sensitive Area
- Weather Unit
- Completed Line
- Uncontrolled Fire Edge
- Road as Line
- Completed Hand Line
- Completed Dozer Line
- Masticated Line
- Proposed Dozer Line
- 2018 Dozer Line
- Electric Transmission Line
- SPI Road
- Railroad
- Zone Break Line
- Division Boundaries
- SPI Regeneration Unit

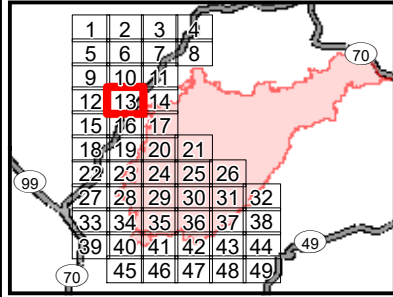


IMT 4 GIS  
9/28/2020 @ 20:40  
NAD83  
Contour Interval = 80 ft



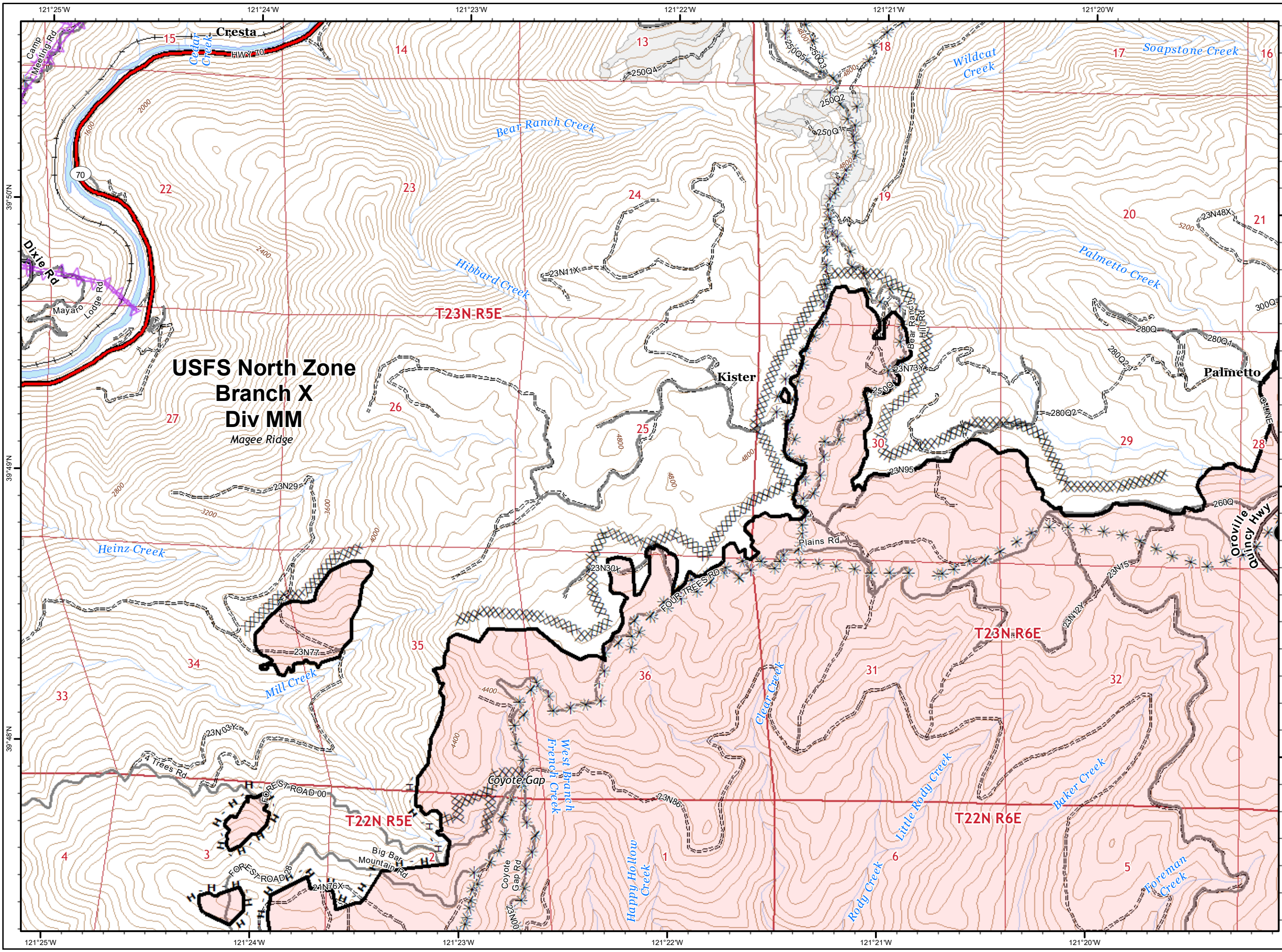


**North Complex  
West Zone  
CA-BTU-010751  
09/29/2020  
IAP Map  
N. Branch Contingency  
Page 13**

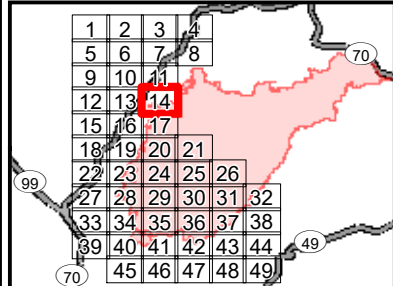


- Division
- Branch
- Zone Break
- Drop Point
- Dip Site
- Staging Area
- Water Source
- Repeater
- Mine
- Environmentally Sensitive Area
- Weather Unit
- Completed Line
- Uncontrolled Fire Edge
- Road as Line
- Completed Hand Line
- Completed Dozer Line
- Masticated Line
- Proposed Dozer Line
- 2018 Dozer Line
- Electric Transmission Line
- SPI Road
- Railroad
- Zone Break Line
- Division Boundaries
- SPI Regeneration Unit

IMT 4 GIS  
9/28/2020 @ 20:41  
NAD83  
Contour Interval = 80 ft



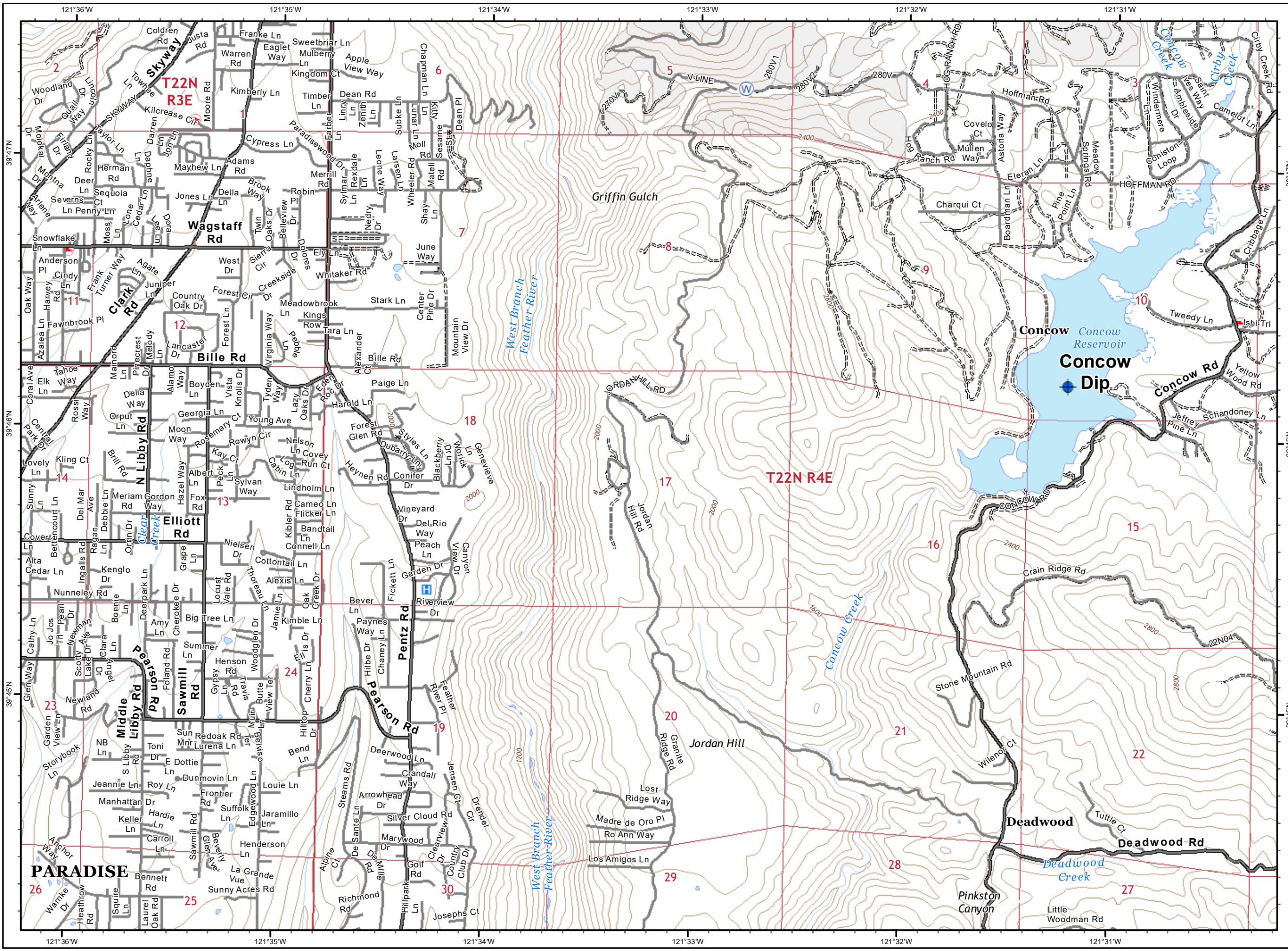
**North Complex  
West Zone  
CA-BTU-010751  
09/29/2020  
IAP Map  
N. Branch Contingency  
Page 14**



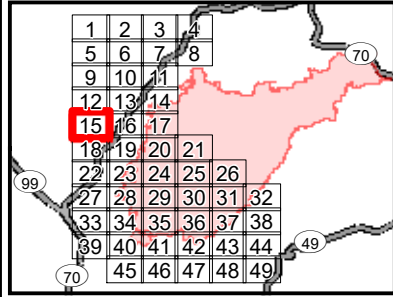
- Division
- Branch
- Zone Break
- Drop Point
- Dip Site
- Staging Area
- Water Source
- Repeater
- Mine
- Environmentally Sensitive Area
- Weather Unit
- Completed Line
- Uncontrolled Fire Edge
- Road as Line
- Completed Hand Line
- Completed Dozer Line
- Masticated Line
- Proposed Dozer Line
- 2018 Dozer Line
- Electric Transmission Line
- SPI Road
- Railroad
- Zone Break Line
- Division Boundaries
- SPI Regeneration Unit

0 0.25 0.5  
Miles

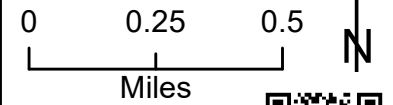
IMT 4 GIS  
9/28/2020 @ 20:42  
NAD83  
Contour Interval = 80 ft




**North Complex  
West Zone  
CA-BTU-010751  
09/29/2020  
IAP Map  
N. Branch Contingency  
Page 15**



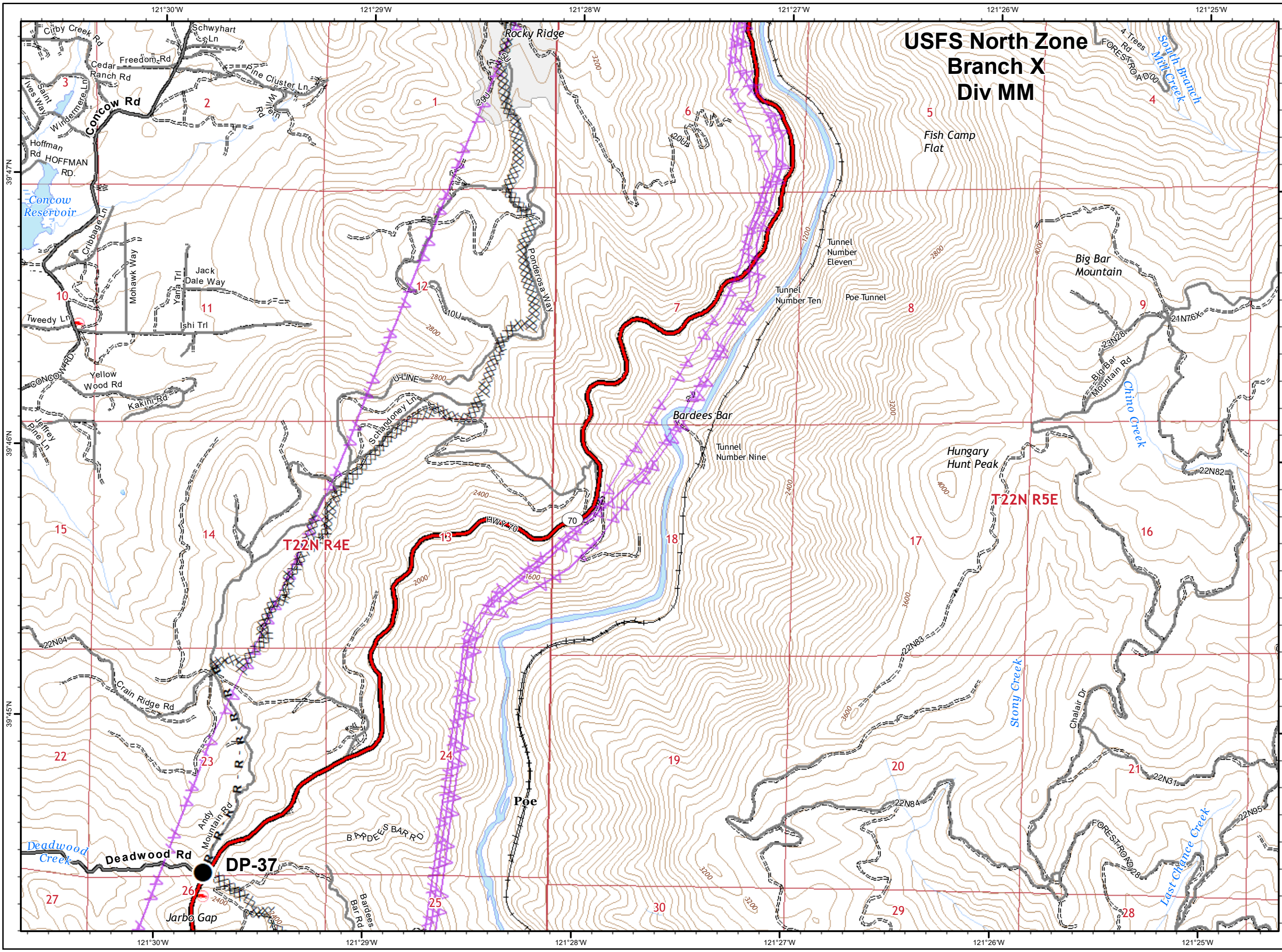
- Division
- Branch
- Zone Break
- Drop Point
- Dip Site
- Staging Area
- Water Source
- Repeater
- Mine
- Environmentally Sensitive Area
- Weather Unit
- Completed Line
- Uncontrolled Fire Edge
- Road as Line
- Completed Hand Line
- Completed Dozer Line
- Masticated Line
- Proposed Dozer Line
- 2018 Dozer Line
- Electric Transmission Line
- SPI Road
- Railroad
- Zone Break Line
- Division Boundaries
- SPI Regeneration Unit



IMT 4 GIS  
9/28/2020 @ 20:43  
NAD83  
Contour Interval = 80 ft



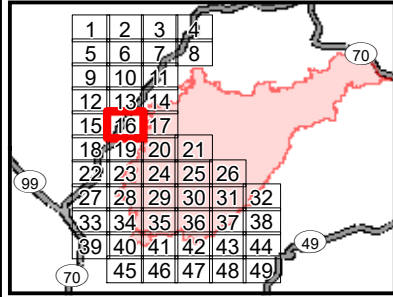




**USFS North Zone  
Branch X  
Div MM**



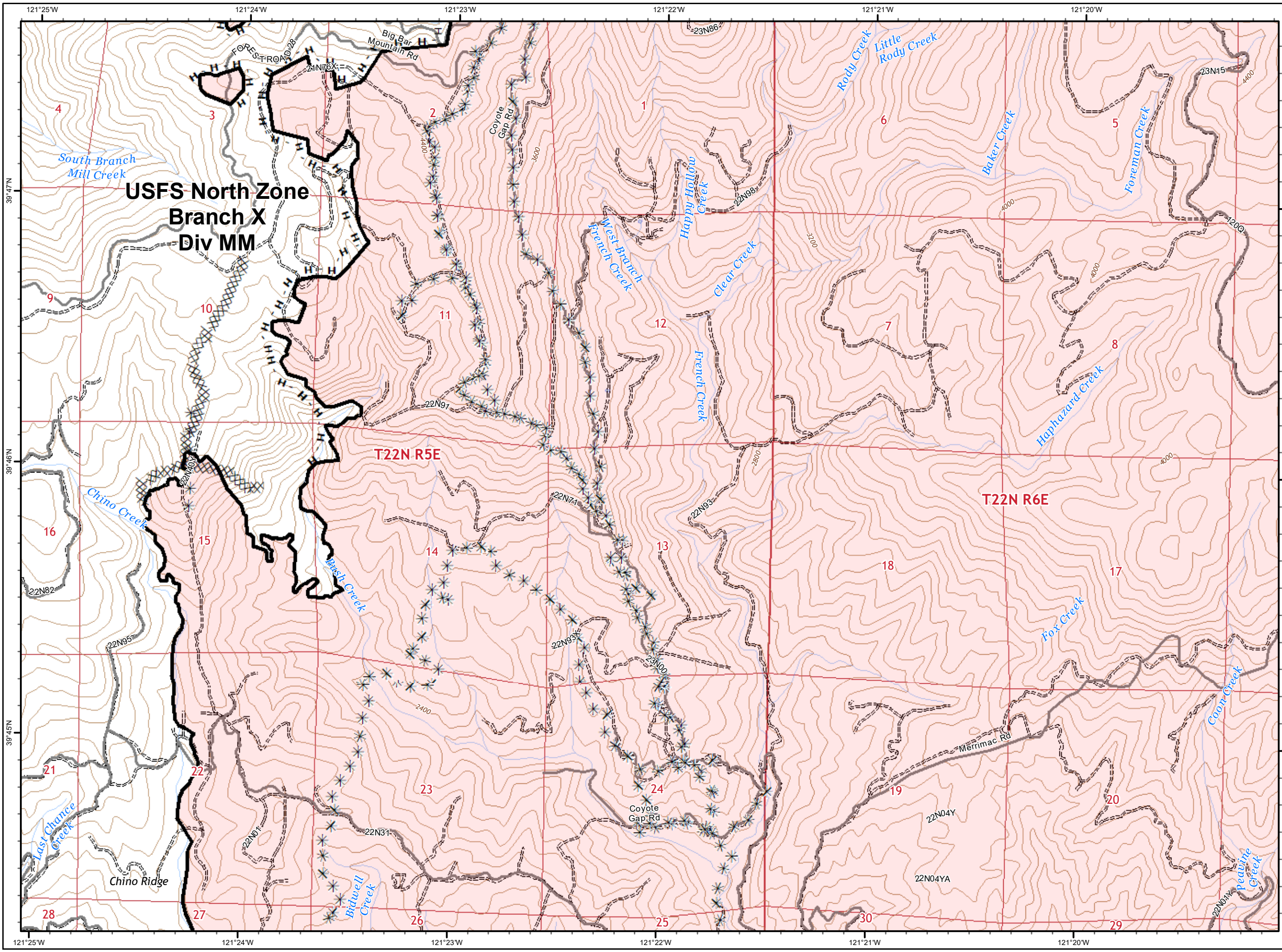
**North Complex  
West Zone  
CA-BTU-010751  
09/29/2020  
IAP Map  
N. Branch Contingency  
Page 16**



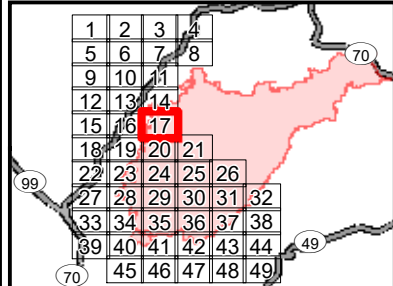
- Division
- Branch
- Zone Break
- Drop Point
- Dip Site
- Staging Area
- Water Source
- Repeater
- Mine
- Environmentally Sensitive Area
- Weather Unit
- Completed Line
- Uncontrolled Fire Edge
- Road as Line
- Completed Hand Line
- Completed Dozer Line
- Masticated Line
- Proposed Dozer Line
- 2018 Dozer Line
- Electric Transmission Line
- SPI Road
- Railroad
- Zone Break Line
- Division Boundaries
- SPI Regeneration Unit

0 0.25 0.5  
Miles

IMT 4 GIS  
9/28/2020 @ 20:44  
NAD83  
Contour Interval = 80 ft



**North Complex  
West Zone  
CA-BTU-010751  
09/29/2020  
IAP Map  
N. Branch Contingency  
Page 17**



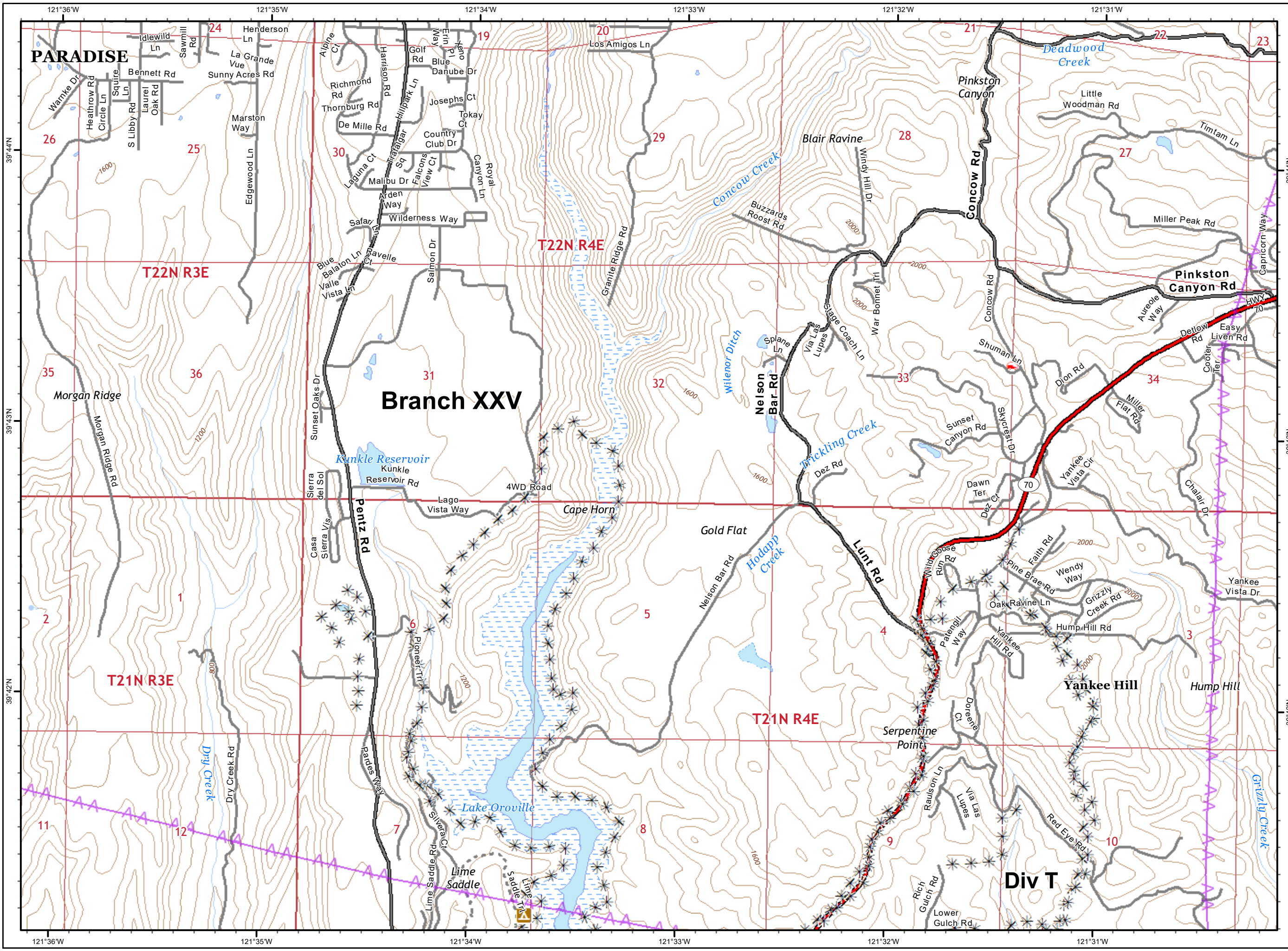
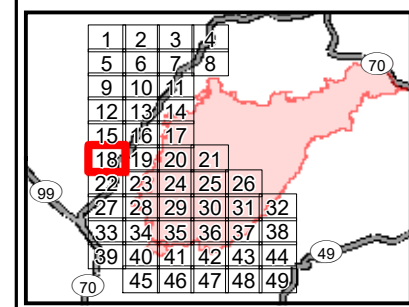
- Division
- Branch
- Zone Break
- Drop Point
- Dip Site
- Staging Area
- Water Source
- Repeater
- Mine
- Environmentally Sensitive Area
- Weather Unit
- Completed Line
- Uncontrolled Fire Edge
- Road as Line
- Completed Hand Line
- Completed Dozer Line
- Masticated Line
- Proposed Dozer Line
- 2018 Dozer Line
- Electric Transmission Line
- SPI Road
- Railroad
- Zone Break Line
- Division Boundaries
- SPI Regeneration Unit

0 0.25 0.5  
Miles

IMT 4 GIS  
9/28/2020 @ 20:45  
NAD83  
Contour Interval = 80 ft



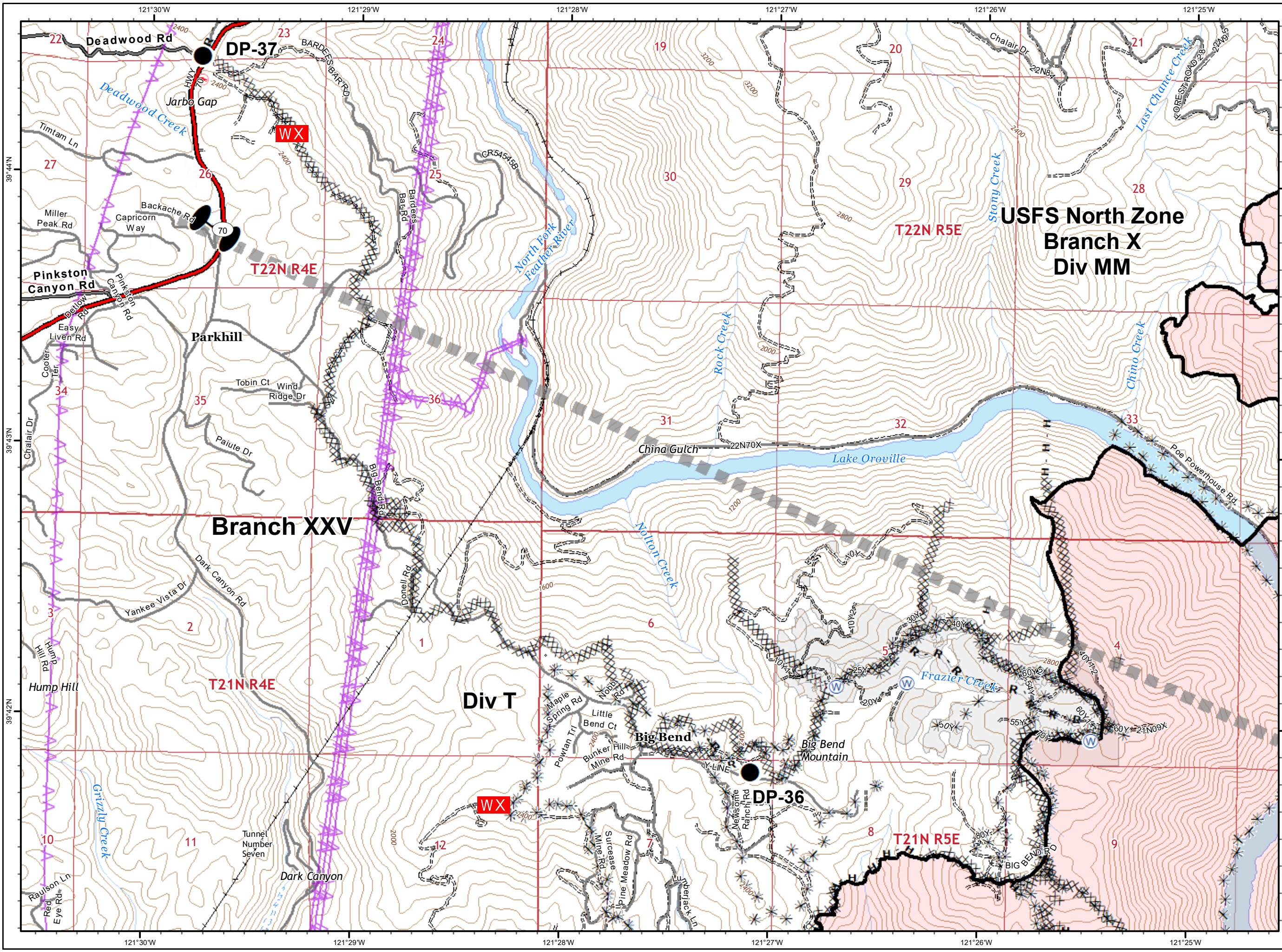
**North Complex  
West Zone  
CA-BTU-010751  
09/29/2020  
IAP Map  
N. Branch Contingency  
Page 18**



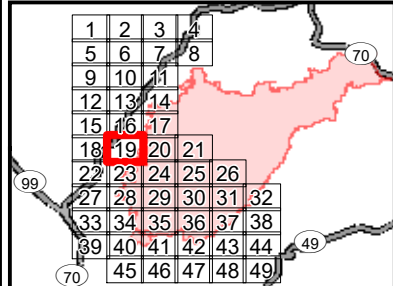
- Division
- Branch
- Zone Break
- Drop Point
- Dip Site
- Staging Area
- Water Source
- Repeater
- Mine
- Environmentally Sensitive Area
- Weather Unit
- Completed Line
- Uncontrolled Fire Edge
- Road as Line
- Completed Hand Line
- Completed Dozer Line
- Masticated Line
- Proposed Dozer Line
- 2018 Dozer Line
- Electric Transmission Line
- SPI Road
- Railroad
- Zone Break Line
- Division Boundaries
- SPI Regeneration Unit

0 0.25 0.5  
Miles

IMT 4 GIS  
9/28/2020 @ 20:46  
NAD83  
Contour Interval = 80 ft



**North Complex**  
**West Zone**  
**CA-BTU-010751**  
**09/29/2020**  
**IAP Map**  
**N. Branch Contingency**  
**Page 19**



- Division
- Branch
- Zone Break
- Drop Point
- Dip Site
- Staging Area
- Water Source
- Repeater
- Mine
- Environmentally Sensitive Area
- Weather Unit
- Completed Line
- Uncontrolled Fire Edge
- Road as Line
- Completed Hand Line
- Completed Dozer Line
- Masticated Line
- Proposed Dozer Line
- 2018 Dozer Line
- Electric Transmission Line
- SPI Road
- Railroad
- Zone Break Line
- Division Boundaries
- SPI Regeneration Unit

0 0.25 0.5  
 Miles

IMT 4 GIS  
 9/28/2020 @ 20:47  
 NAD83  
 Contour Interval = 80 ft

**USFS North Zone**  
**Branch X**  
**Div MM**

**Branch XXV**

**Div T**

**Big Bend**

**DP-36**

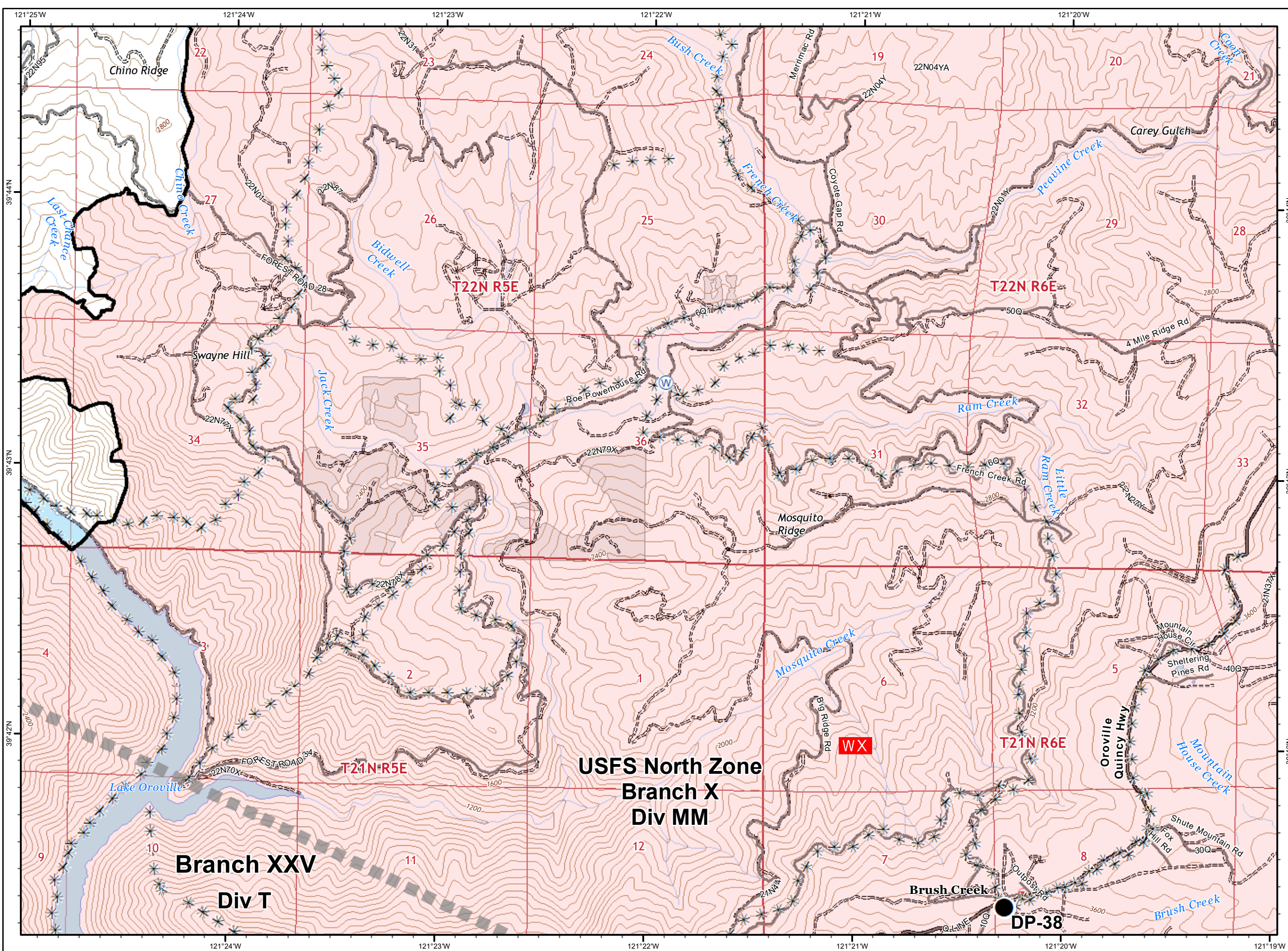
**DP-37**

**T22N R4E**

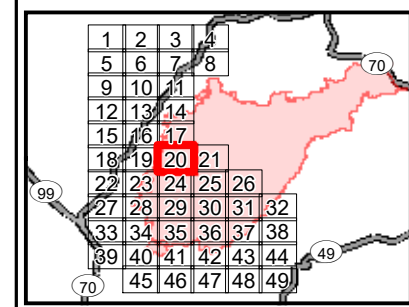
**T21N R4E**

**T22N R5E**

**T21N R5E**



**North Complex  
West Zone  
CA-BTU-010751  
09/29/2020  
IAP Map  
N. Branch Contingency  
Page 20**



- Division
- Branch
- Zone Break
- Drop Point
- Dip Site
- Staging Area
- Water Source
- Repeater
- Mine
- Environmentally Sensitive Area
- Weather Unit
- Completed Line
- Uncontrolled Fire Edge
- Road as Line
- Completed Hand Line
- Completed Dozer Line
- Masticated Line
- Proposed Dozer Line
- 2018 Dozer Line
- Electric Transmission Line
- SPI Road
- Railroad
- Zone Break Line
- Division Boundaries
- SPI Regeneration Unit

**USFS North Zone  
Branch X  
Div MM**

**Branch XXV  
Div T**

0 0.25 0.5  
Miles

IMT 4 GIS  
9/28/2020 @ 20:48  
NAD83  
Contour Interval = 80 ft