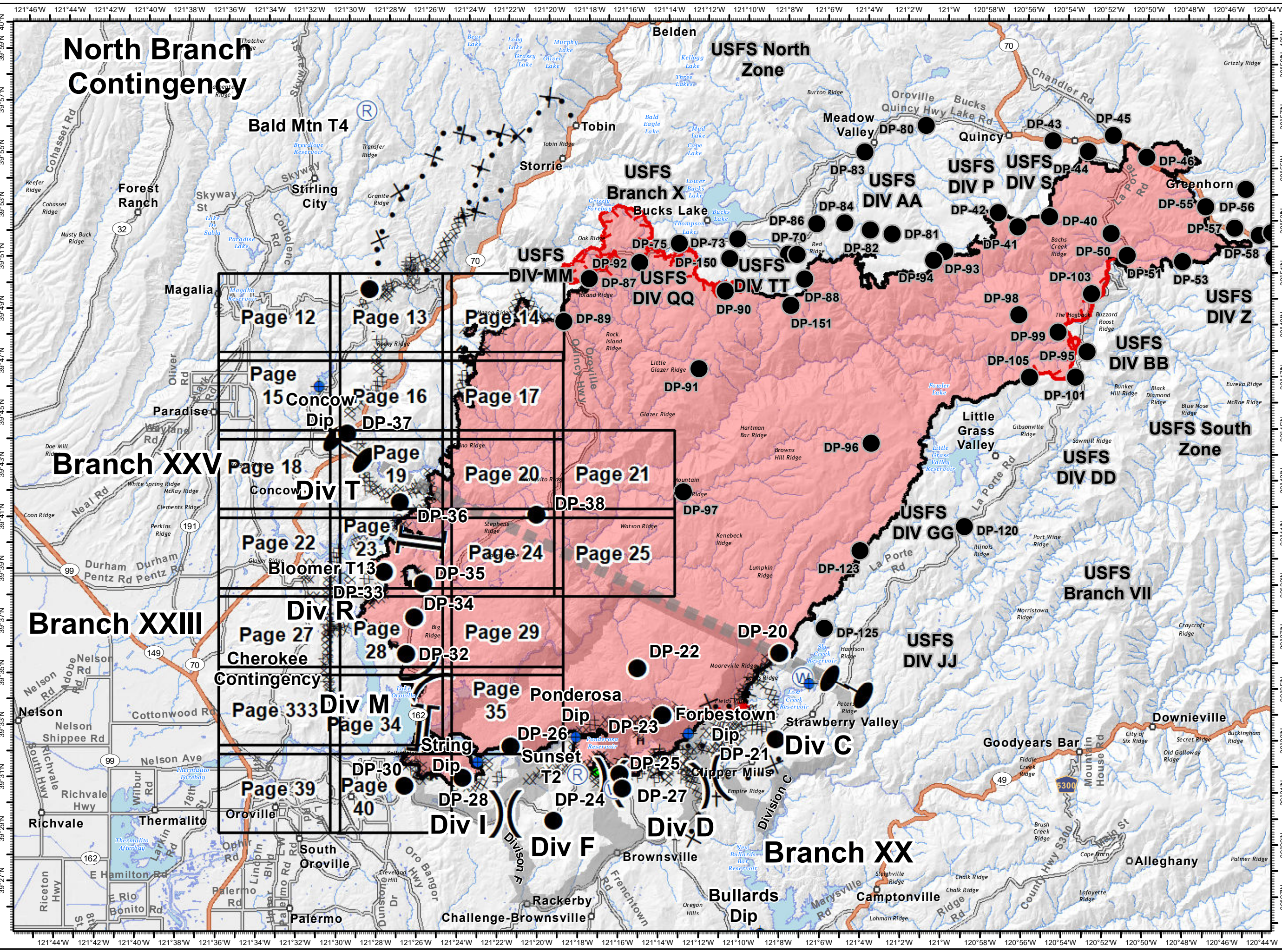


North Branch Contingency



**North Complex
West Zone**
CA-BTU-010751
09/30/2020 thru
10/4/2020
IAP Map
Branch XXIII / XXV
INDEX

1	2	3	4
5	6	7	8
9	10	11	12
13	14	15	16
17	18	19	20
21	22	23	24
25	26	27	28
29	30	31	32
33	34	35	36
37	38	39	40
41	42	43	44
45	46	47	48
49			



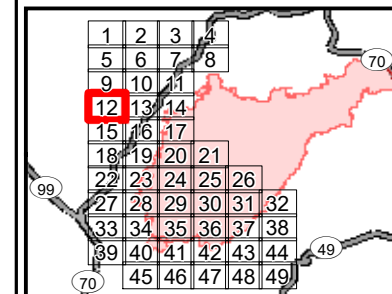
- () Division
- || Branch
- Zone Break
- Drop Point
- Dip Site
- ⊙ Staging Area
- ⊙ Water Source
- ⊙ Repeater
- ⊙ Mine
- ⊙ Environmentally Sensitive Area
- WX Weather Unit
- Completed Line
- Uncontrolled Fire Edge
- R - Road as Line
- H - Completed Hand Line
- Completed Dozer Line
- ◇ Masticated Line
- ⊙ Proposed Dozer Line
- * * 2018 Dozer Line
- Electric Transmission Line
- SPI Road
- Railroad
- Zone Break Line
- Division Boundaries
- SPI Regeneration Unit

0 2.75 5.5
Miles

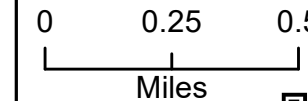
IMT 4 GIS
9/28/2020 @ 22:10
NAD83
Contour Interval = 80 ft



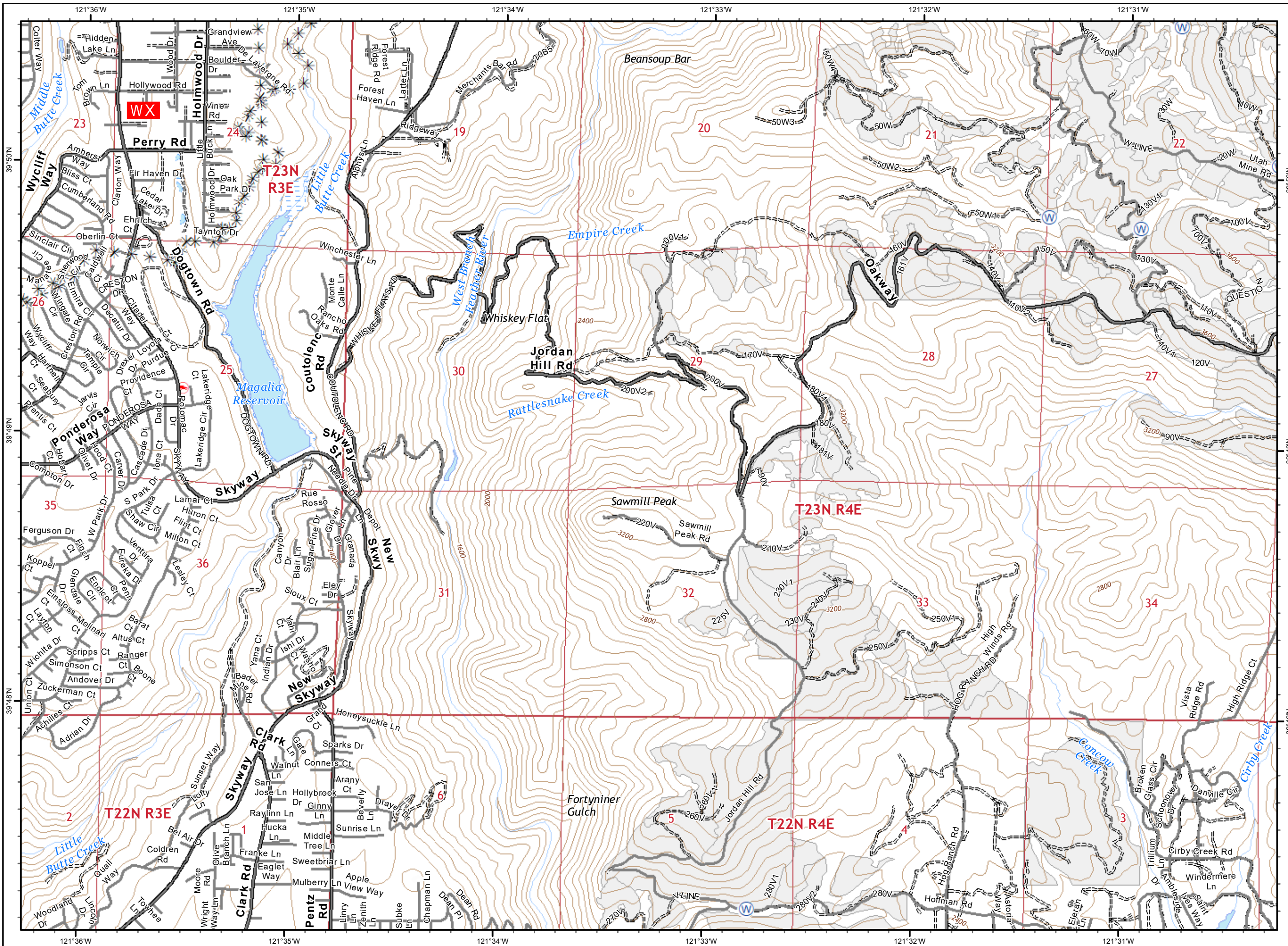
**North Complex
West Zone**
CA-BTU-010751
09/30/2020 thru
10/4/2020
IAP Map
Branch XXIII / XXV
Page 12

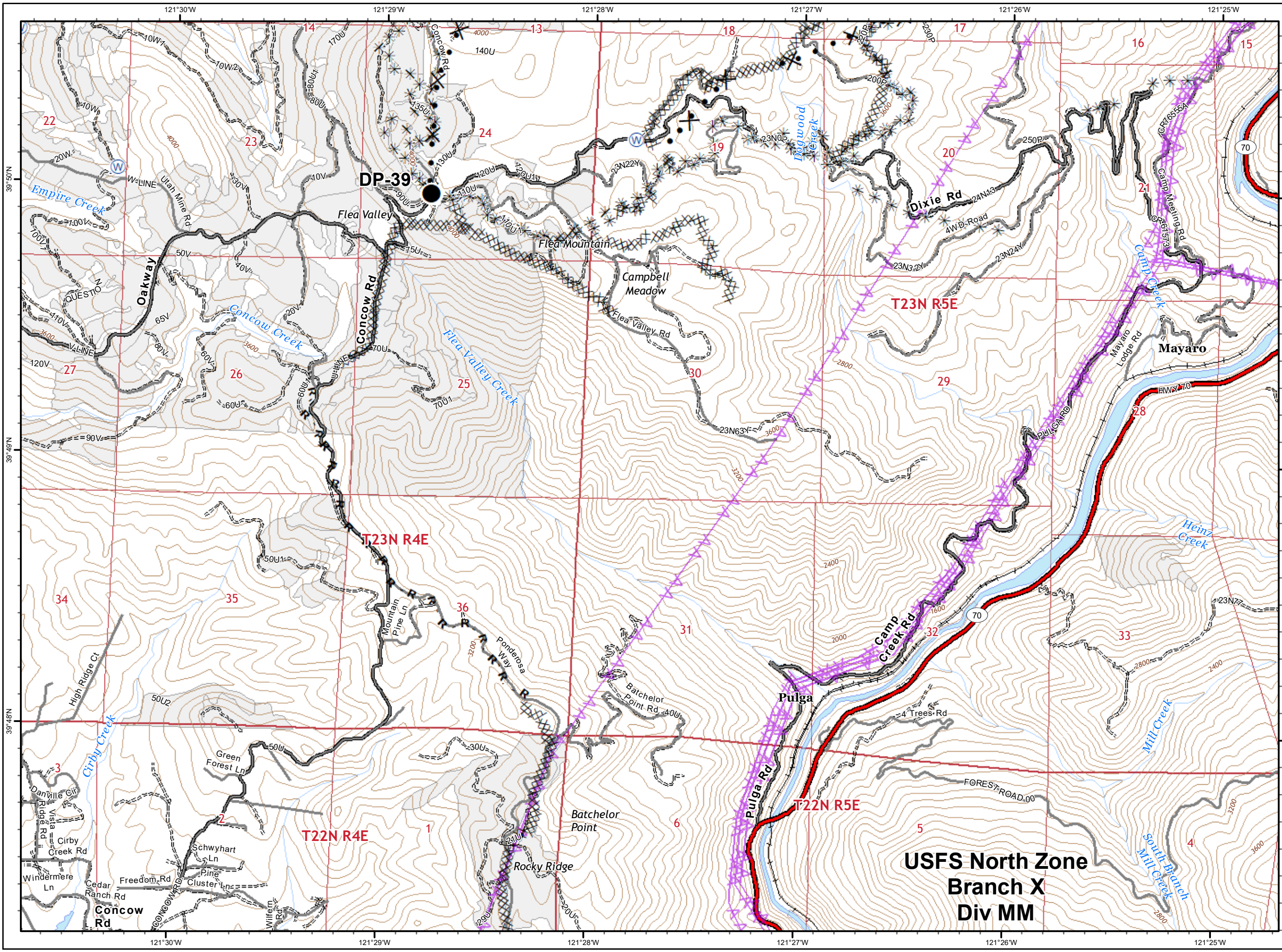


- Division
- Branch
- Zone Break
- Drop Point
- Dip Site
- Staging Area
- Water Source
- Repeater
- Mine
- Environmentally Sensitive Area
- Weather Unit
- Completed Line
- Uncontrolled Fire Edge
- Road as Line
- Completed Hand Line
- Completed Dozer Line
- Masticated Line
- Proposed Dozer Line
- 2018 Dozer Line
- Electric Transmission Line
- SPI Road
- Railroad
- Zone Break Line
- Division Boundaries
- SPI Regeneration Unit

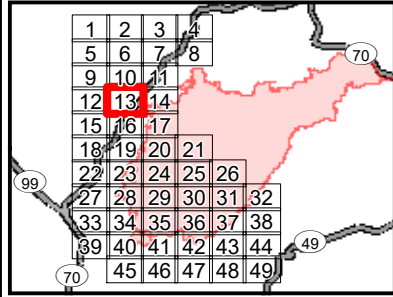


IMT 4 GIS
9/28/2020 @ 22:10
NAD83
Contour Interval = 80 ft





**North Complex
West Zone**
CA-BTU-010751
09/30/2020 thru
10/4/2020
IAP Map
Branch XXIII / XXV
Page 13

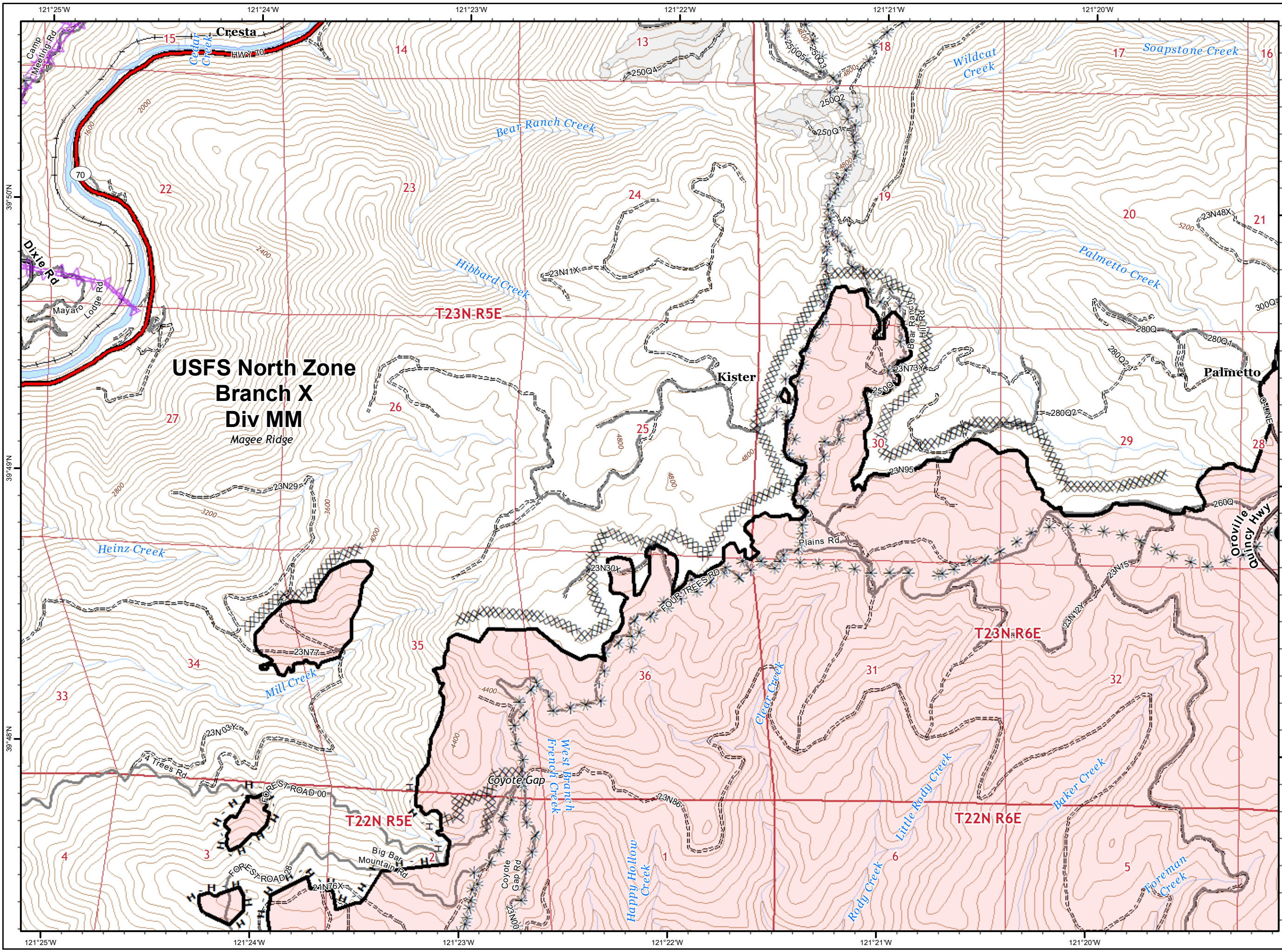


- Division
- Branch
- Zone Break
- Drop Point
- Dip Site
- Staging Area
- Water Source
- Repeater
- Mine
- Environmentally Sensitive Area
- Weather Unit
- Completed Line
- Uncontrolled Fire Edge
- Road as Line
- Completed Hand Line
- Completed Dozer Line
- Masticated Line
- Proposed Dozer Line
- 2018 Dozer Line
- Electric Transmission Line
- SPI Road
- Railroad
- Zone Break Line
- Division Boundaries
- SPI Regeneration Unit

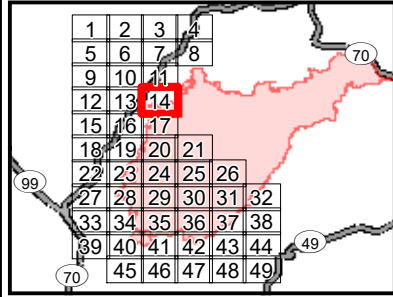
0 0.25 0.5
Miles

IMT 4 GIS
 9/28/2020 @ 22:11
 NAD83
 Contour Interval = 80 ft

USFS North Zone
Branch X
Div MM



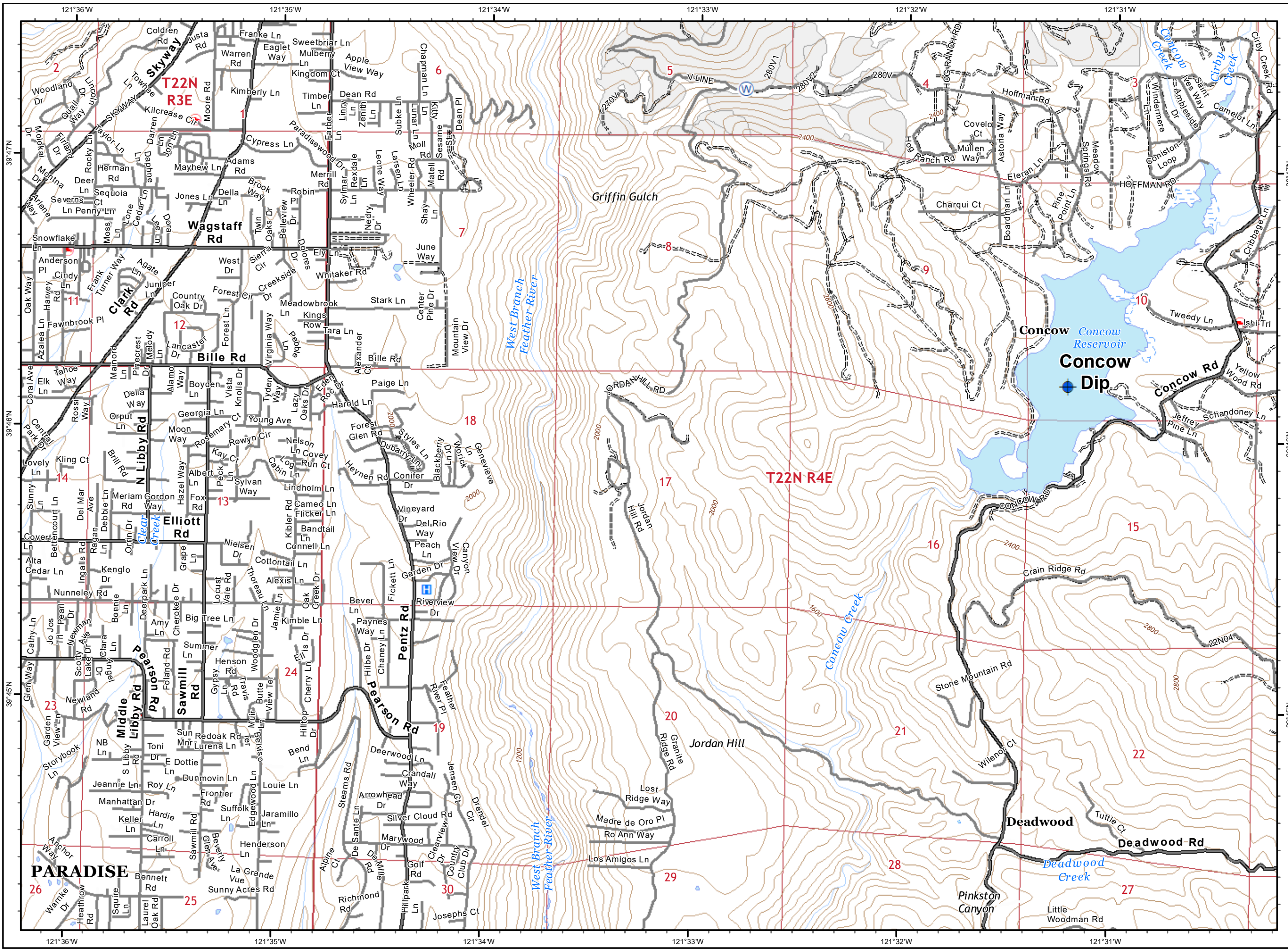
**North Complex
West Zone**
CA-BTU-010751
09/30/2020 thru
10/4/2020
IAP Map
Branch XXIII / XXV
Page 14



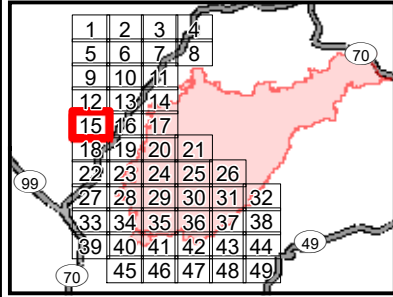
- Division
- Branch
- Zone Break
- Drop Point
- Dip Site
- Staging Area
- Water Source
- Repeater
- Mine
- Environmentally Sensitive Area
- Weather Unit
- Completed Line
- Uncontrolled Fire Edge
- R - Road as Line
- H - Completed Hand Line
- Completed Dozer Line
- Masticated Line
- Proposed Dozer Line
- 2018 Dozer Line
- Electric Transmission Line
- SPI Road
- Railroad
- Zone Break Line
- Division Boundaries
- SPI Regeneration Unit

0 0.25 0.5
Miles

IMT 4 GIS
 9/28/2020 @ 22:11
 NAD83
 Contour Interval = 80 ft



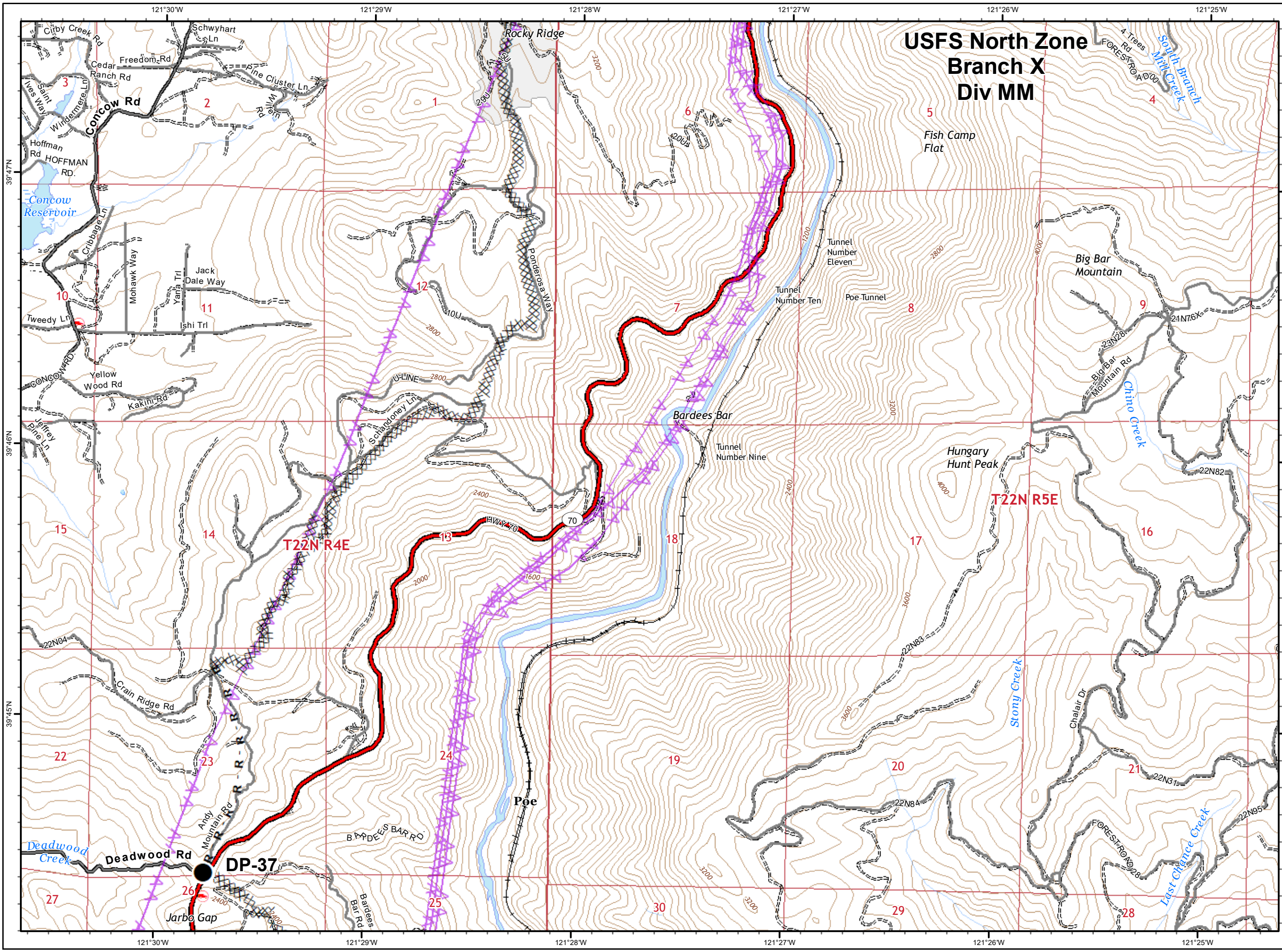
**North Complex
West Zone
CA-BTU-010751
09/30/2020 thru
10/4/2020
IAP Map
Branch XXIII / XXV
Page 15**



- Division
- Branch
- Zone Break
- Drop Point
- Dip Site
- Staging Area
- Water Source
- Repeater
- Mine
- Environmentally Sensitive Area
- Weather Unit
- Completed Line
- Uncontrolled Fire Edge
- Road as Line
- Completed Hand Line
- Completed Dozer Line
- Masticated Line
- Proposed Dozer Line
- 2018 Dozer Line
- Electric Transmission Line
- SPI Road
- Railroad
- Zone Break Line
- Division Boundaries
- SPI Regeneration Unit

0 0.25 0.5
Miles

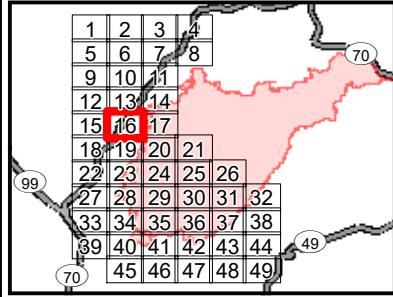
IMT 4 GIS
9/28/2020 @ 22:12
NAD83
Contour Interval = 80 ft



**USFS North Zone
Branch X
Div MM**



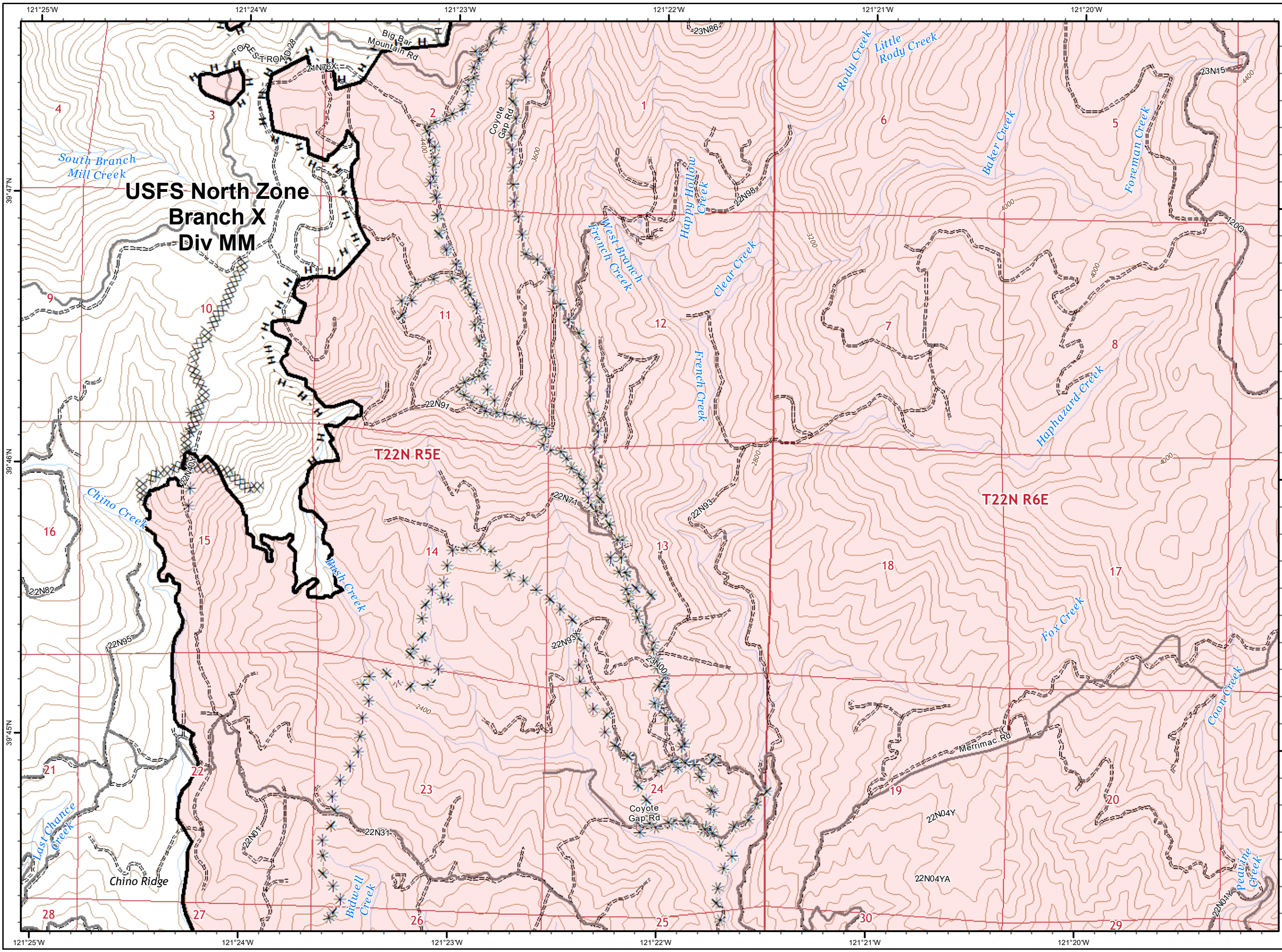
**North Complex
West Zone
CA-BTU-010751
09/30/2020 thru
10/4/2020
IAP Map
Branch XXIII / XXV
Page 16**



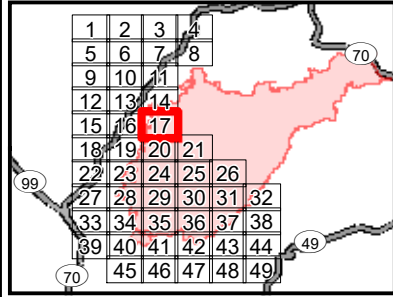
- Division
- Branch
- Zone Break
- Drop Point
- Dip Site
- Staging Area
- Water Source
- Repeater
- Mine
- Environmentally Sensitive Area
- Weather Unit
- Completed Line
- Uncontrolled Fire Edge
- Road as Line
- Completed Hand Line
- Completed Dozer Line
- Masticated Line
- Proposed Dozer Line
- 2018 Dozer Line
- Electric Transmission Line
- SPI Road
- Railroad
- Zone Break Line
- Division Boundaries
- SPI Regeneration Unit

0 0.25 0.5
Miles

IMT 4 GIS
9/28/2020 @ 22:12
NAD83
Contour Interval = 80 ft



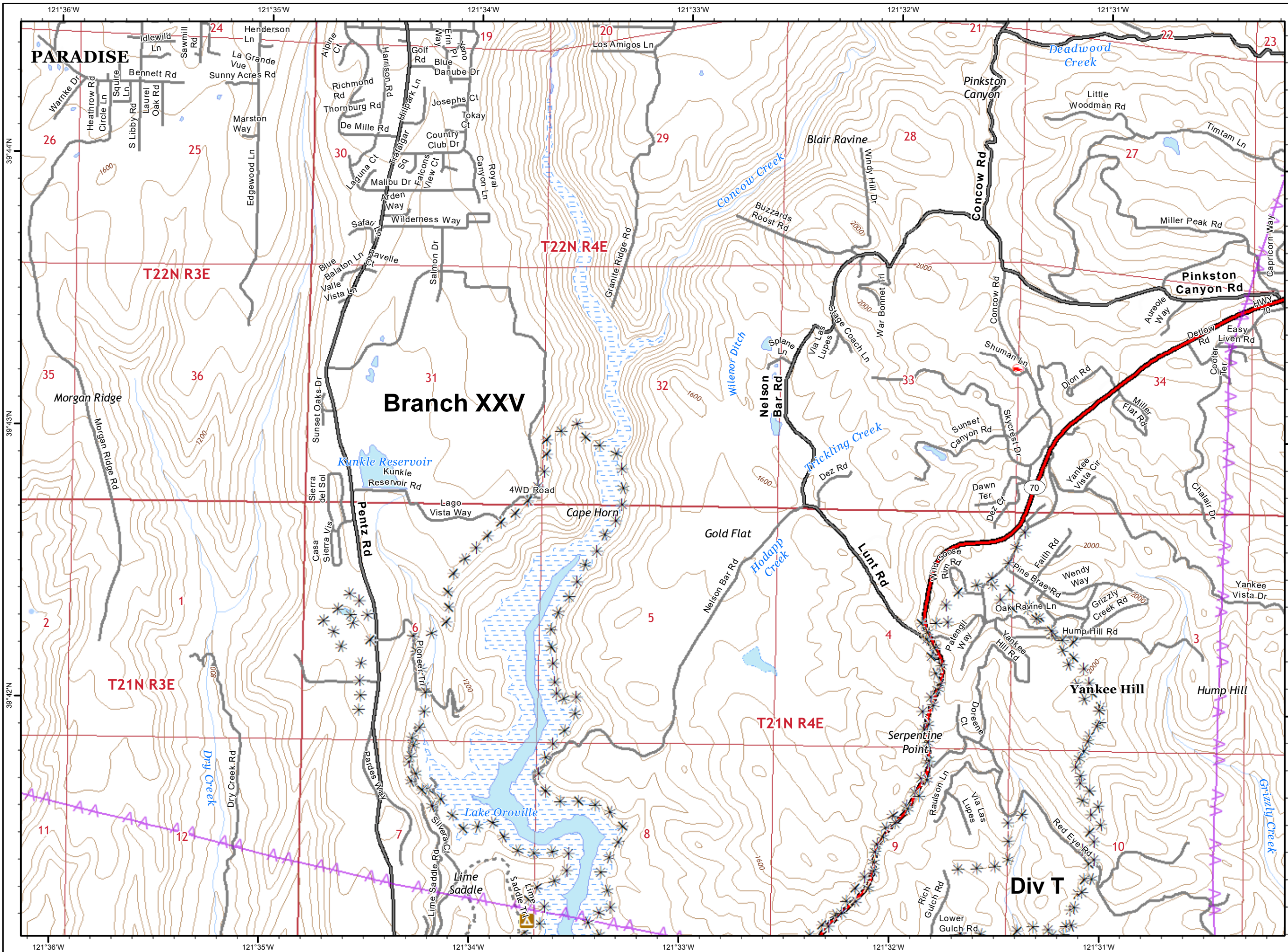
**North Complex
West Zone**
CA-BTU-010751
09/30/2020 thru
10/4/2020
IAP Map
Branch XXIII / XXV
Page 17



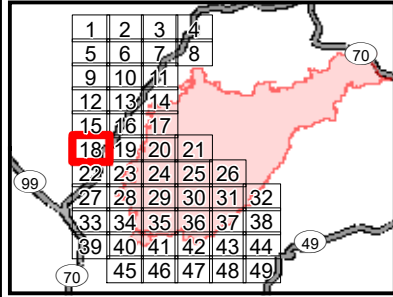
- Division
- Branch
- Zone Break
- Drop Point
- Dip Site
- Staging Area
- Water Source
- Repeater
- Mine
- Environmentally Sensitive Area
- Weather Unit
- Completed Line
- Uncontrolled Fire Edge
- Road as Line
- Completed Hand Line
- Completed Dozer Line
- Masticated Line
- Proposed Dozer Line
- 2018 Dozer Line
- Electric Transmission Line
- SPI Road
- Railroad
- Zone Break Line
- Division Boundaries
- SPI Regeneration Unit

0 0.25 0.5
Miles

IMT 4 GIS
 9/28/2020 @ 22:13
 NAD83
 Contour Interval = 80 ft



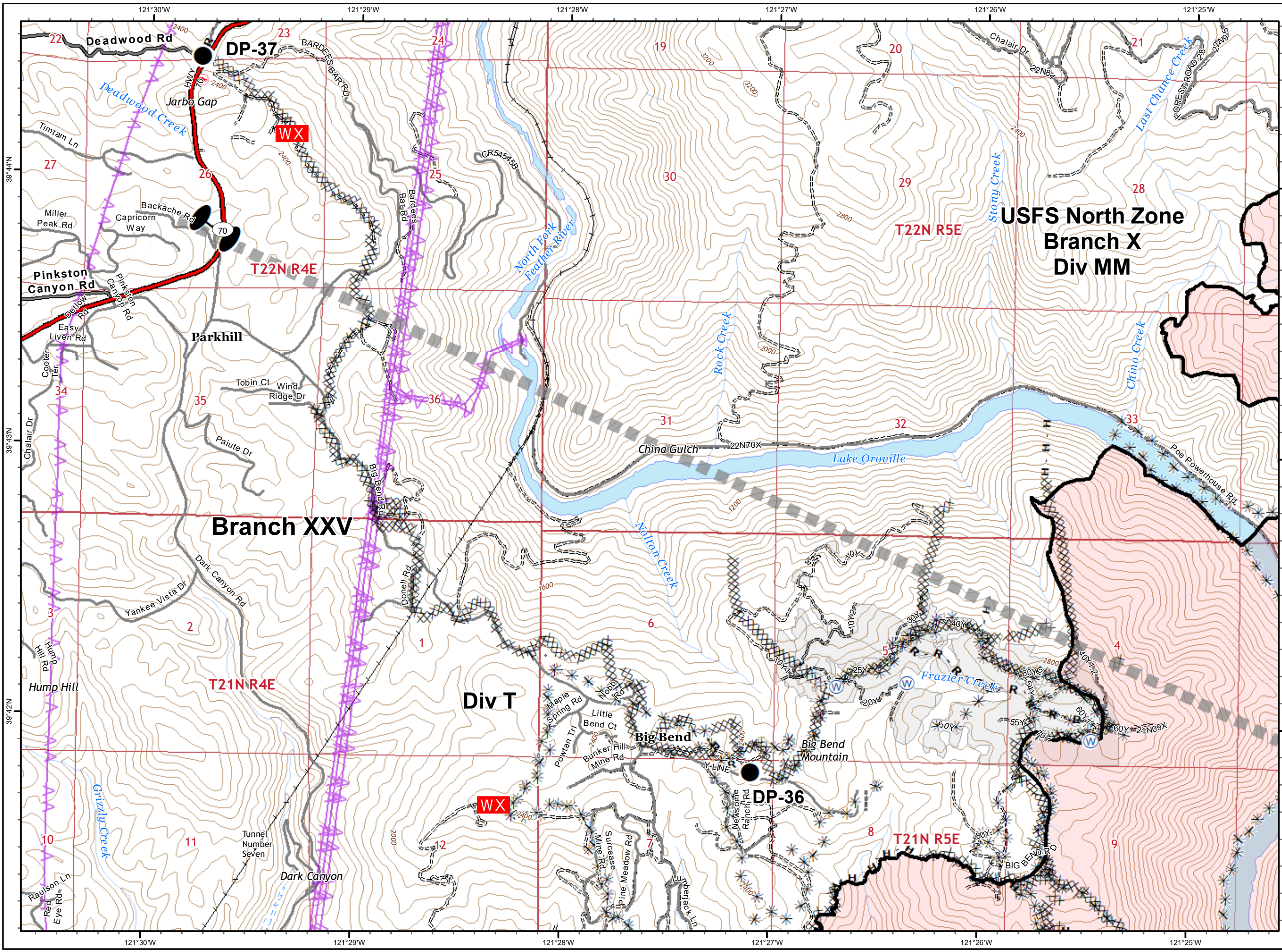
**North Complex
West Zone**
CA-BTU-010751
09/30/2020 thru
10/4/2020
IAP Map
Branch XXIII / XXV
Page 18



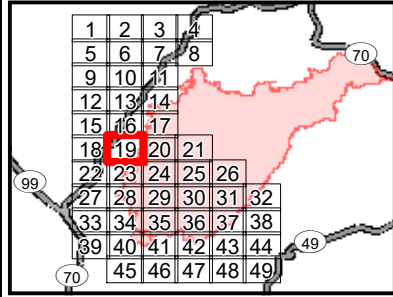
- Division
- Branch
- Zone Break
- Drop Point
- Dip Site
- Staging Area
- Water Source
- Repeater
- Mine
- Environmentally Sensitive Area
- Weather Unit
- Completed Line
- Uncontrolled Fire Edge
- Road as Line
- Completed Hand Line
- Completed Dozer Line
- Masticated Line
- Proposed Dozer Line
- 2018 Dozer Line
- Electric Transmission Line
- SPI Road
- Railroad
- Zone Break Line
- Division Boundaries
- SPI Regeneration Unit

0 0.25 0.5
Miles

IMT 4 GIS
 9/28/2020 @ 22:13
 NAD83
 Contour Interval = 80 ft



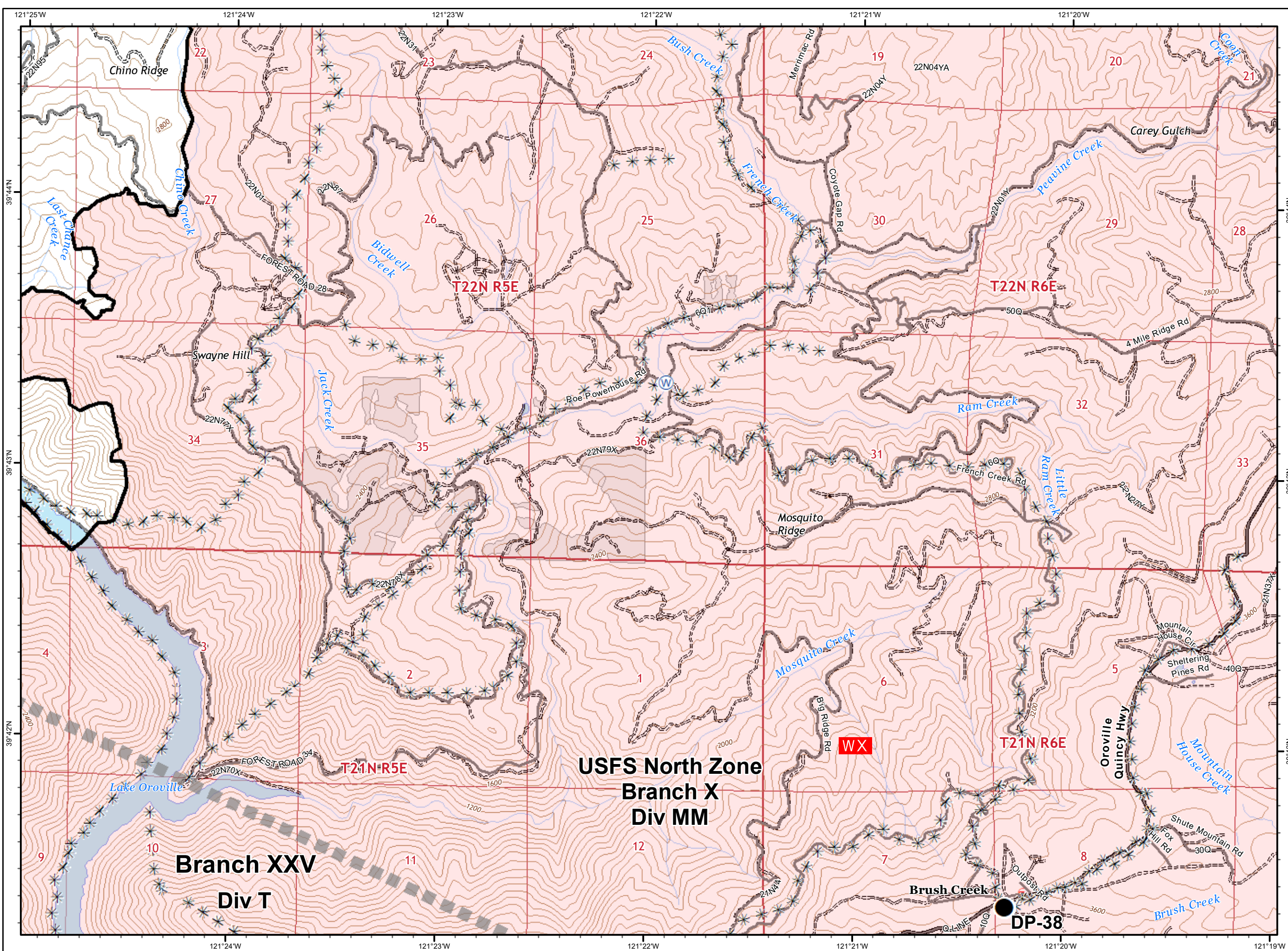
**North Complex
West Zone**
CA-BTU-010751
09/30/2020 thru
10/4/2020
IAP Map
Branch XXIII / XXV
Page 19



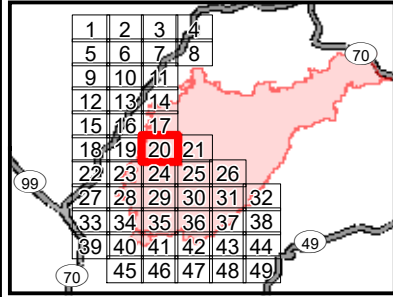
- Division
- Branch
- Zone Break
- Drop Point
- Dip Site
- Staging Area
- Water Source
- Repeater
- Mine
- Environmentally Sensitive Area
- Weather Unit
- Completed Line
- Uncontrolled Fire Edge
- Road as Line
- Completed Hand Line
- Completed Dozer Line
- Masticated Line
- Proposed Dozer Line
- 2018 Dozer Line
- Electric Transmission Line
- SPI Road
- Railroad
- Zone Break Line
- Division Boundaries
- SPI Regeneration Unit

0 0.25 0.5
Miles

IMT 4 GIS
9/28/2020 @ 22:15
NAD83
Contour Interval = 80 ft



**North Complex
West Zone**
CA-BTU-010751
09/30/2020 thru
10/4/2020
IAP Map
Branch XXIII / XXV
Page 20



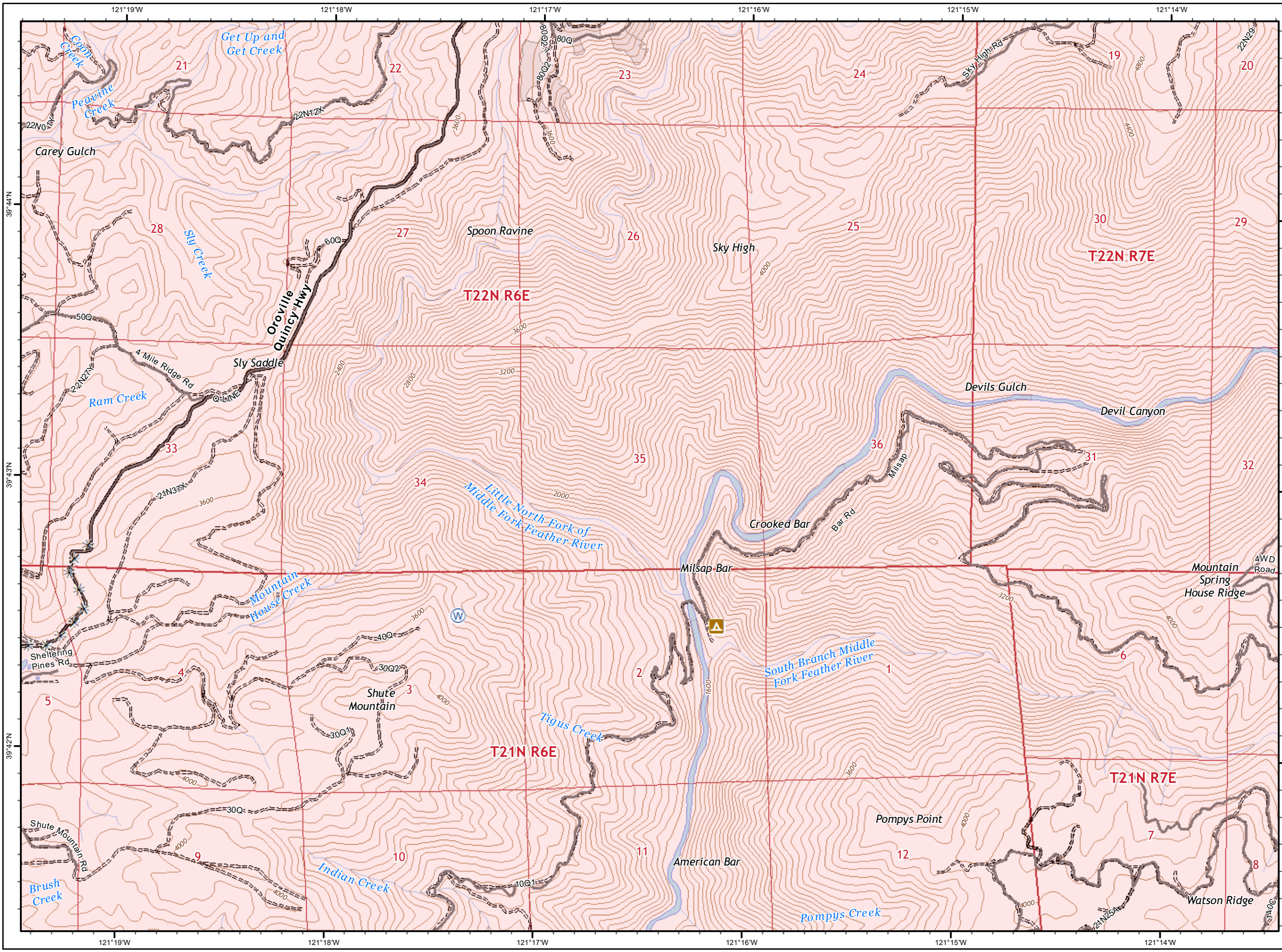
- Division
- Branch
- Zone Break
- Drop Point
- Dip Site
- Staging Area
- Water Source
- Repeater
- Mine
- Environmentally Sensitive Area
- Weather Unit
- Completed Line
- Uncontrolled Fire Edge
- Road as Line
- Completed Hand Line
- Completed Dozer Line
- Masticated Line
- Proposed Dozer Line
- 2018 Dozer Line
- Electric Transmission Line
- SPI Road
- Railroad
- Zone Break Line
- Division Boundaries
- SPI Regeneration Unit

USFS North Zone
Branch X
Div MM

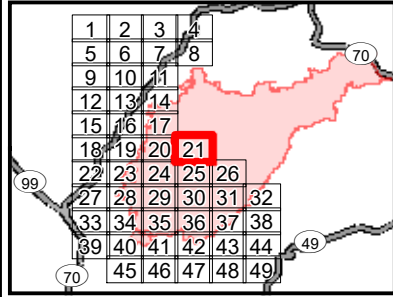
Branch XXV
Div T

0 0.25 0.5
Miles

IMT 4 GIS
9/28/2020 @ 22:15
NAD83
Contour Interval = 80 ft



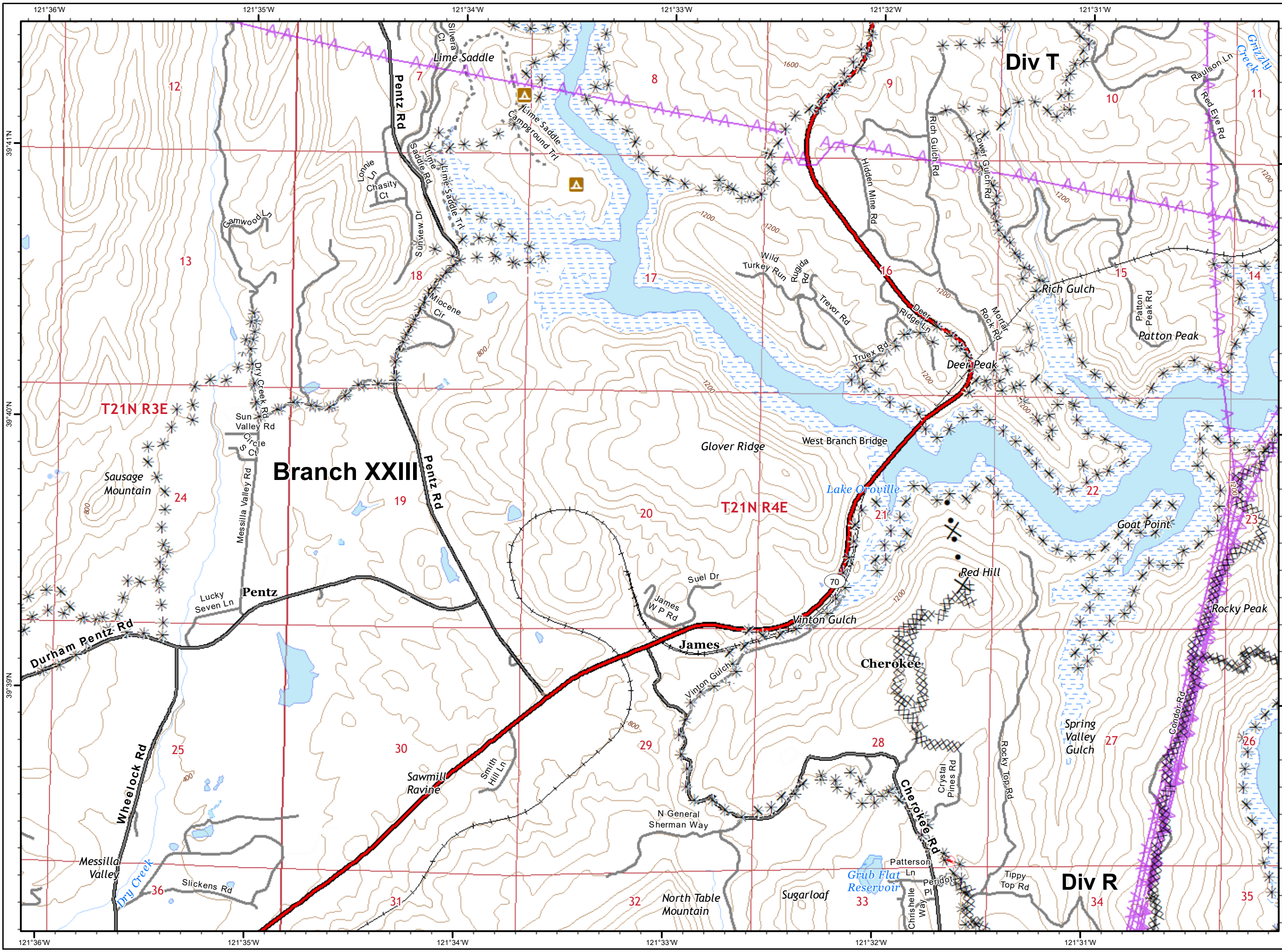
North Complex
West Zone
CA-BTU-010751
09/30/2020 thru
10/4/2020
IAP Map
Branch XXIII / XXV
Page 21



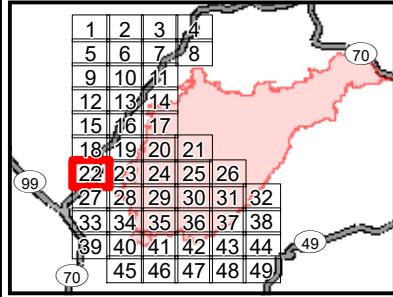
- Division
- Branch
- Zone Break
- Drop Point
- Dip Site
- Staging Area
- Water Source
- Repeater
- Mine
- Environmentally Sensitive Area
- Weather Unit
- Completed Line
- Uncontrolled Fire Edge
- R - Road as Line
- H - Completed Hand Line
- Completed Dozer Line
- Masticated Line
- Proposed Dozer Line
- 2018 Dozer Line
- Electric Transmission Line
- SPI Road
- Railroad
- Zone Break Line
- Division Boundaries
- SPI Regeneration Unit

0 0.25 0.5
Miles

IMT 4 GIS
9/28/2020 @ 22:15
NAD83
Contour Interval = 80 ft



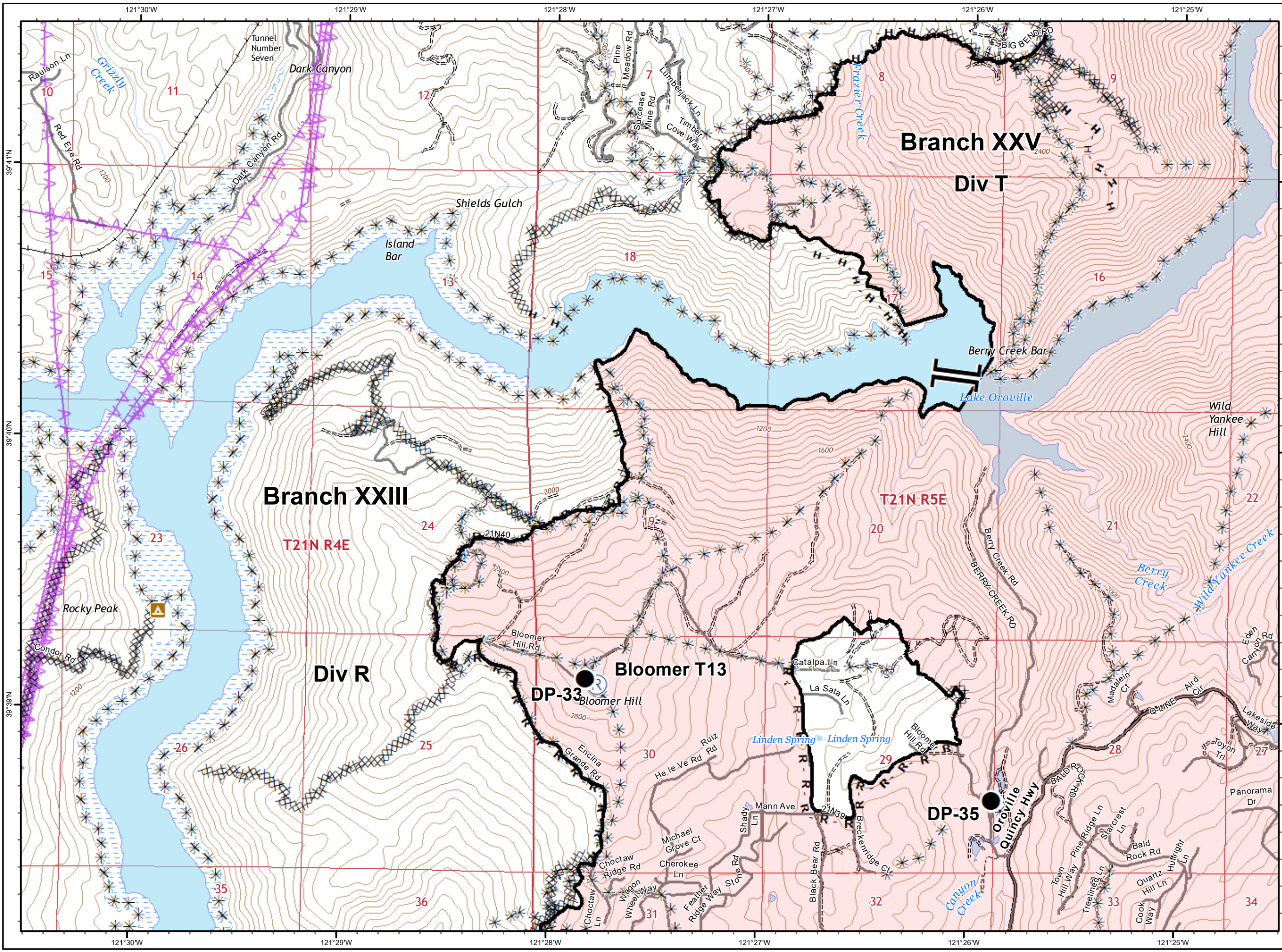
**North Complex
West Zone**
CA-BTU-010751
09/30/2020 thru
10/4/2020
IAP Map
Branch XXIII / XXV
Page 22



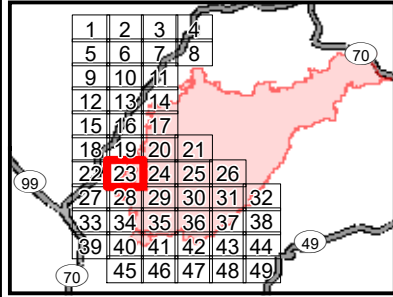
- Division
- Branch
- Zone Break
- Drop Point
- Dip Site
- Staging Area
- Water Source
- Repeater
- Mine
- Environmentally Sensitive Area
- Weather Unit
- Completed Line
- Uncontrolled Fire Edge
- Road as Line
- Completed Hand Line
- Completed Dozer Line
- Masticated Line
- Proposed Dozer Line
- 2018 Dozer Line
- Electric Transmission Line
- SPI Road
- Railroad
- Zone Break Line
- Division Boundaries
- SPI Regeneration Unit

0 0.25 0.5
Miles

IMT 4 GIS
 9/28/2020 @ 22:16
 NAD83
 Contour Interval = 80 ft



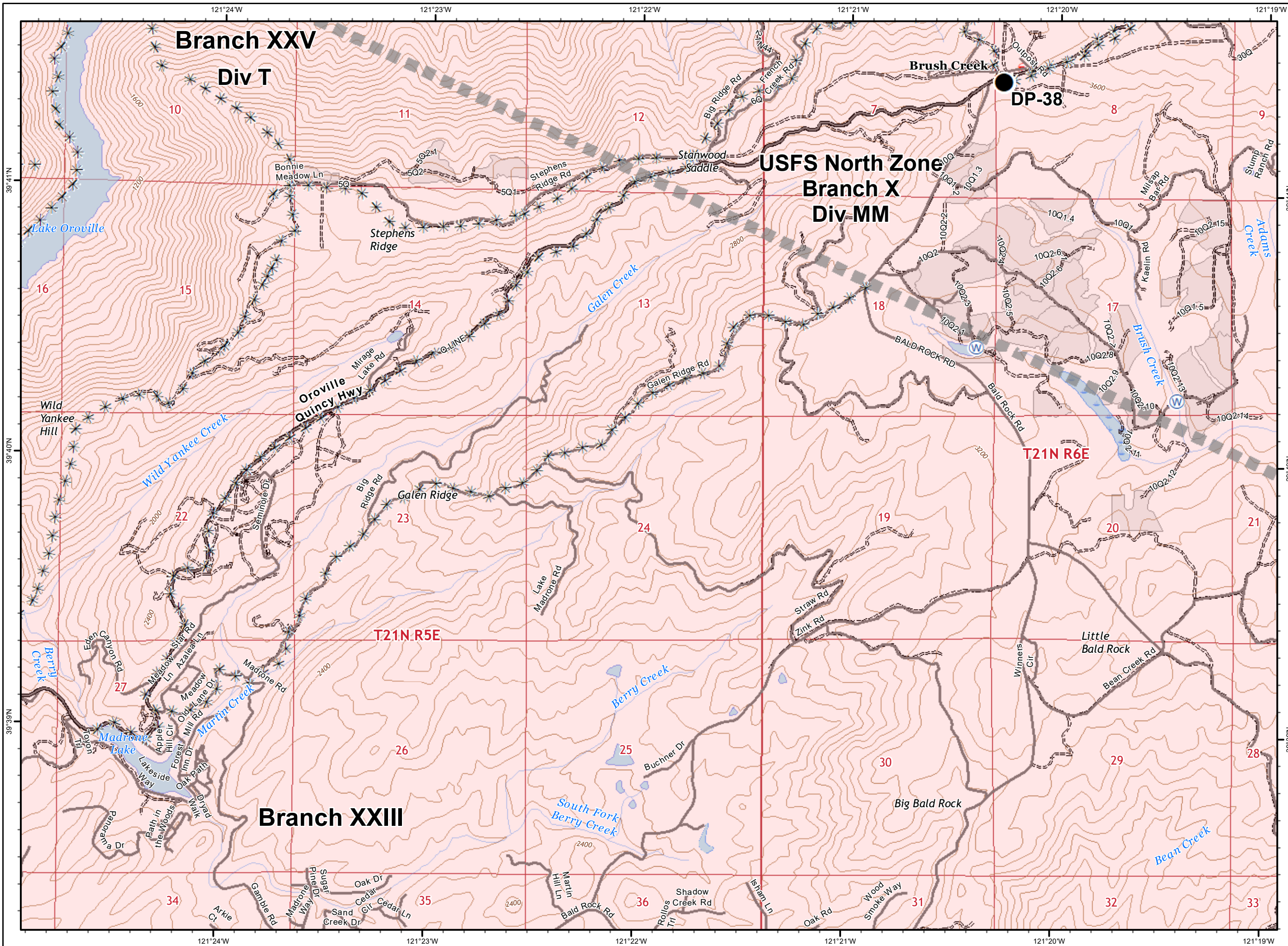
North Complex
West Zone
CA-BTU-010751
09/30/2020 thru
10/4/2020
IAP Map
Branch XXIII / XXV
Page 23



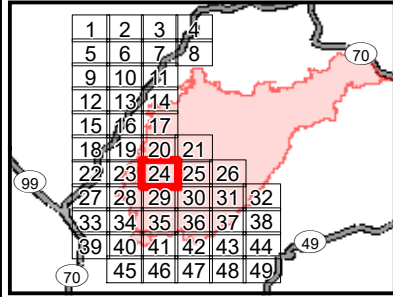
- Division
- Branch
- Zone Break
- Drop Point
- Dip Site
- Staging Area
- Water Source
- Repeater
- Mine
- Environmentally Sensitive Area
- Weather Unit
- Completed Line
- Uncontrolled Fire Edge
- Road as Line
- Completed Hand Line
- Completed Dozer Line
- Masticated Line
- Proposed Dozer Line
- 2018 Dozer Line
- Electric Transmission Line
- SPI Road
- Railroad
- Zone Break Line
- Division Boundaries
- SPI Regeneration Unit

0 0.25 0.5
Miles

IMT 4 GIS
9/28/2020 @ 22:16
NAD83
Contour Interval = 80 ft



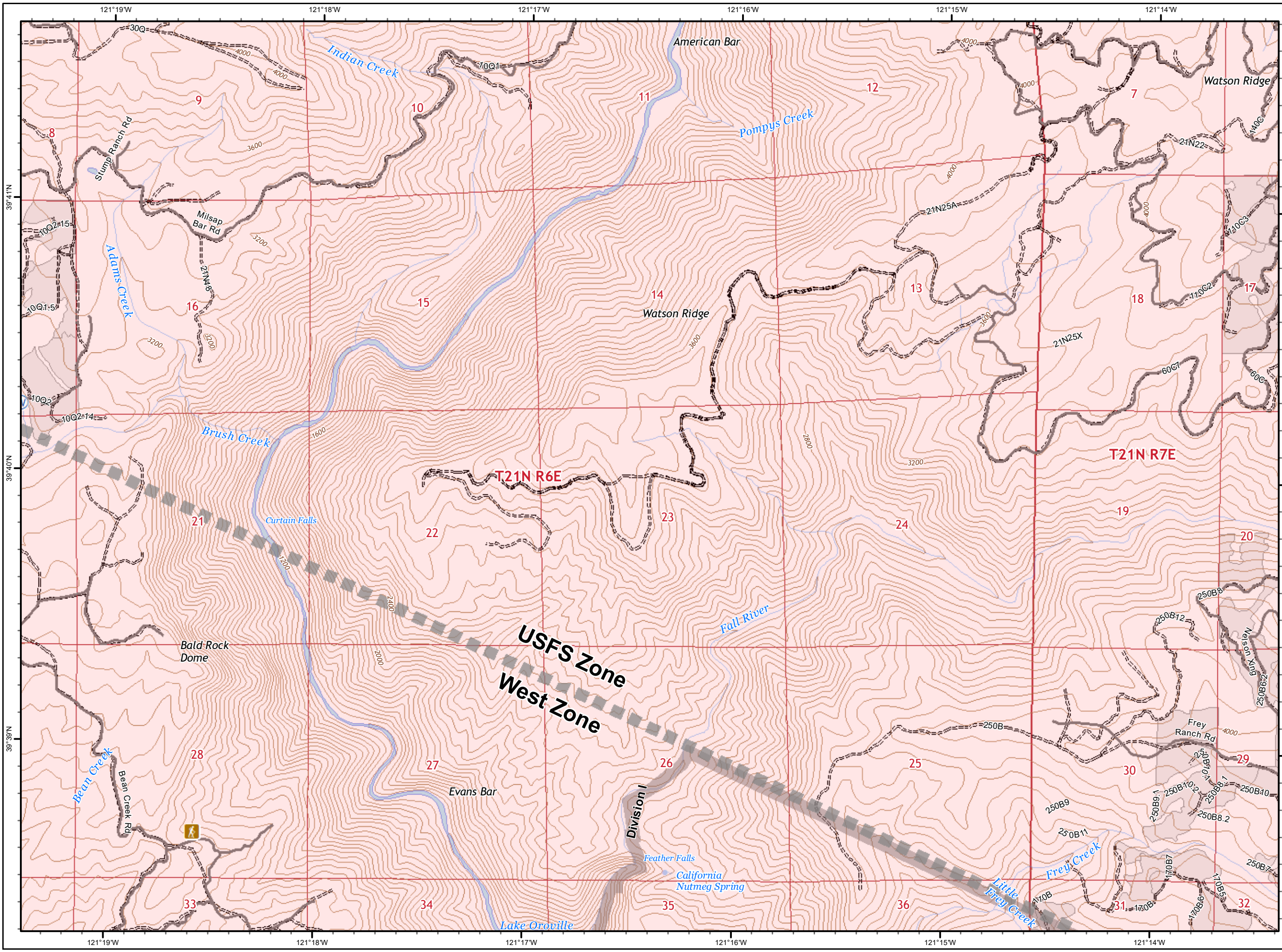
North Complex
West Zone
CA-BTU-010751
09/30/2020 thru
10/4/2020
IAP Map
Branch XXIII / XXV
Page 24



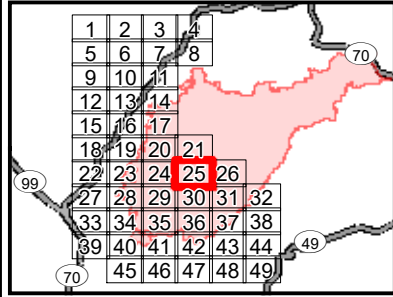
- Division
- Branch
- Zone Break
- Drop Point
- Dip Site
- Staging Area
- Water Source
- Repeater
- Mine
- Environmentally Sensitive Area
- Weather Unit
- Completed Line
- Uncontrolled Fire Edge
- Road as Line
- Completed Hand Line
- Completed Dozer Line
- Masticated Line
- Proposed Dozer Line
- 2018 Dozer Line
- Electric Transmission Line
- SPI Road
- Railroad
- Zone Break Line
- Division Boundaries
- SPI Regeneration Unit

0 0.25 0.5
Miles

IMT 4 GIS
9/28/2020 @ 22:17
NAD83
Contour Interval = 80 ft



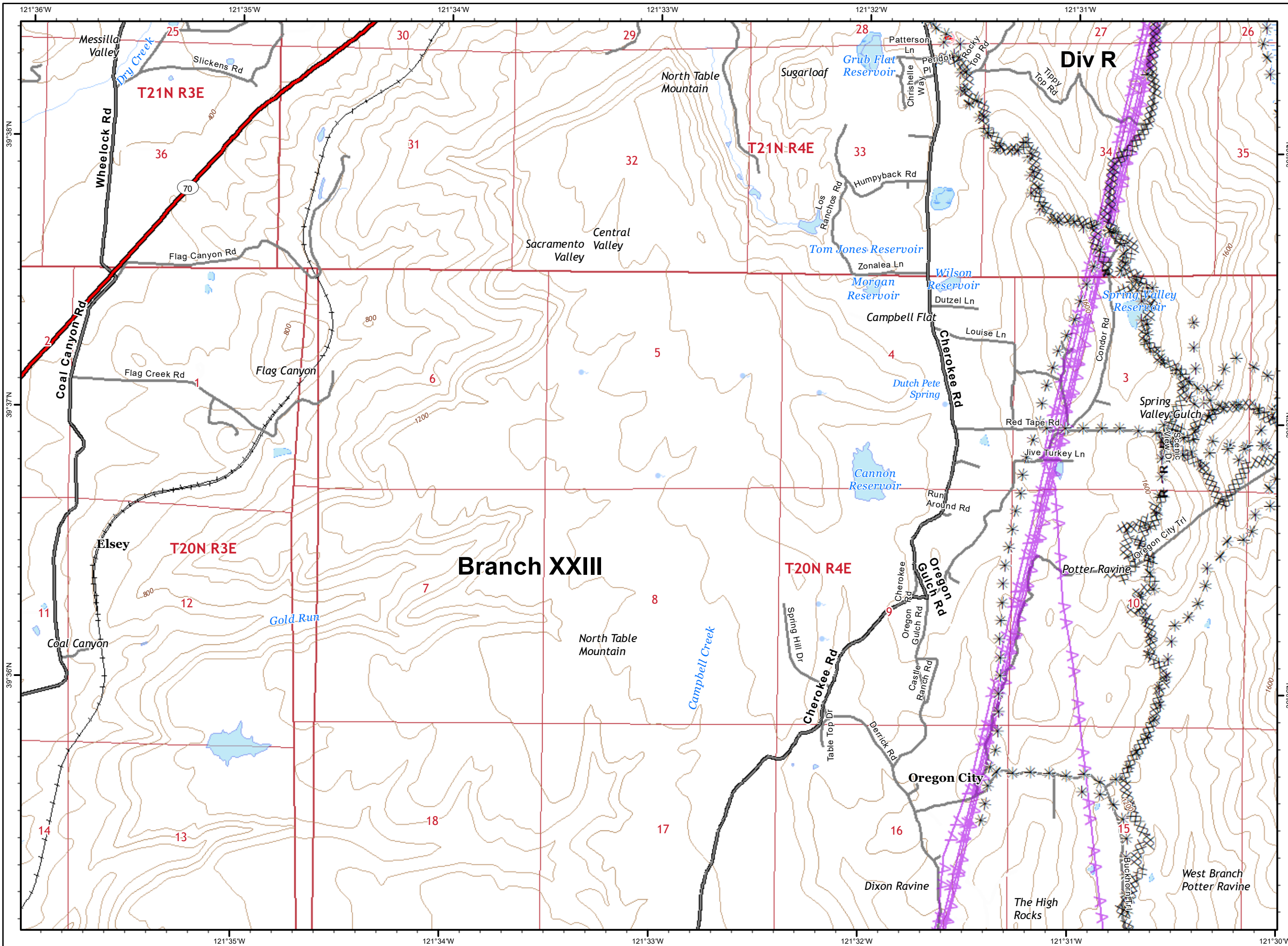
**North Complex
West Zone**
CA-BTU-010751
09/30/2020 thru
10/4/2020
IAP Map
Branch XXIII / XXV
Page 25



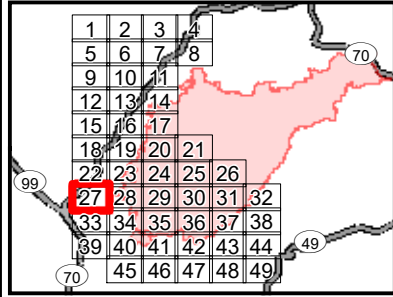
- Division
- Branch
- Zone Break
- Drop Point
- Dip Site
- Staging Area
- Water Source
- Repeater
- Mine
- Environmentally Sensitive Area
- Weather Unit
- Completed Line
- Uncontrolled Fire Edge
- Road as Line
- Completed Hand Line
- Completed Dozer Line
- Masticated Line
- Proposed Dozer Line
- 2018 Dozer Line
- Electric Transmission Line
- SPI Road
- Railroad
- Zone Break Line
- Division Boundaries
- SPI Regeneration Unit

0 0.25 0.5
Miles

IMT 4 GIS
 9/28/2020 @ 22:17
 NAD83
 Contour Interval = 80 ft



**North Complex
West Zone**
CA-BTU-010751
09/30/2020 thru
10/4/2020
IAP Map
Branch XXIII / XXV
Page 27



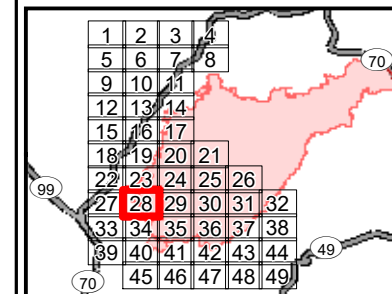
- Division
- Branch
- Zone Break
- Drop Point
- Dip Site
- Staging Area
- Water Source
- Repeater
- Mine
- Environmentally Sensitive Area
- Weather Unit
- Completed Line
- Uncontrolled Fire Edge
- Road as Line
- Completed Hand Line
- Completed Dozer Line
- Masticated Line
- Proposed Dozer Line
- 2018 Dozer Line
- Electric Transmission Line
- SPI Road
- Railroad
- Zone Break Line
- Division Boundaries
- SPI Regeneration Unit

0 0.25 0.5
Miles

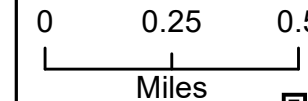
IMT 4 GIS
9/28/2020 @ 22:17
NAD83
Contour Interval = 80 ft



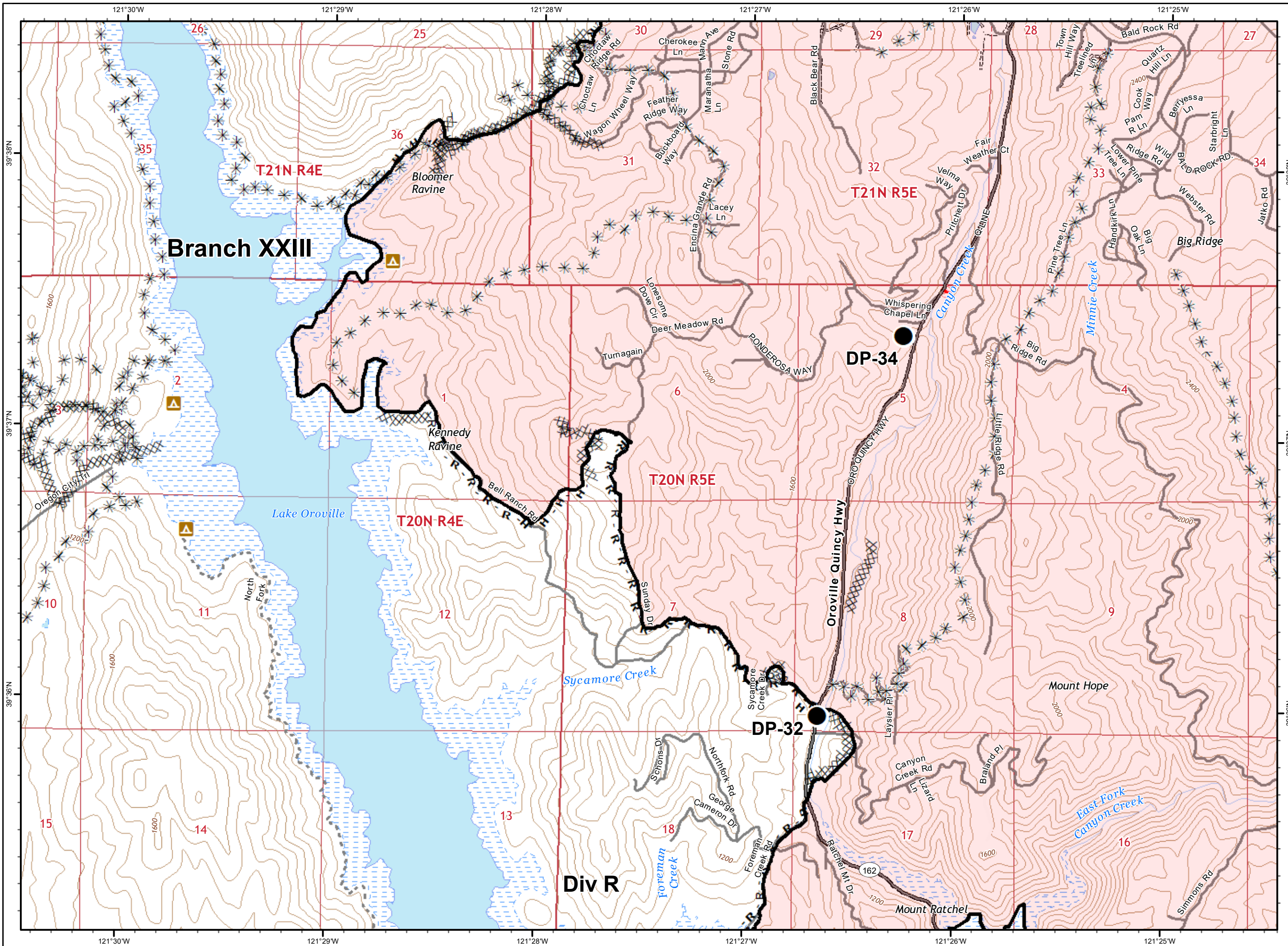
**North Complex
West Zone**
CA-BTU-010751
09/30/2020 thru
10/4/2020
IAP Map
Branch XXIII / XXV
Page 28

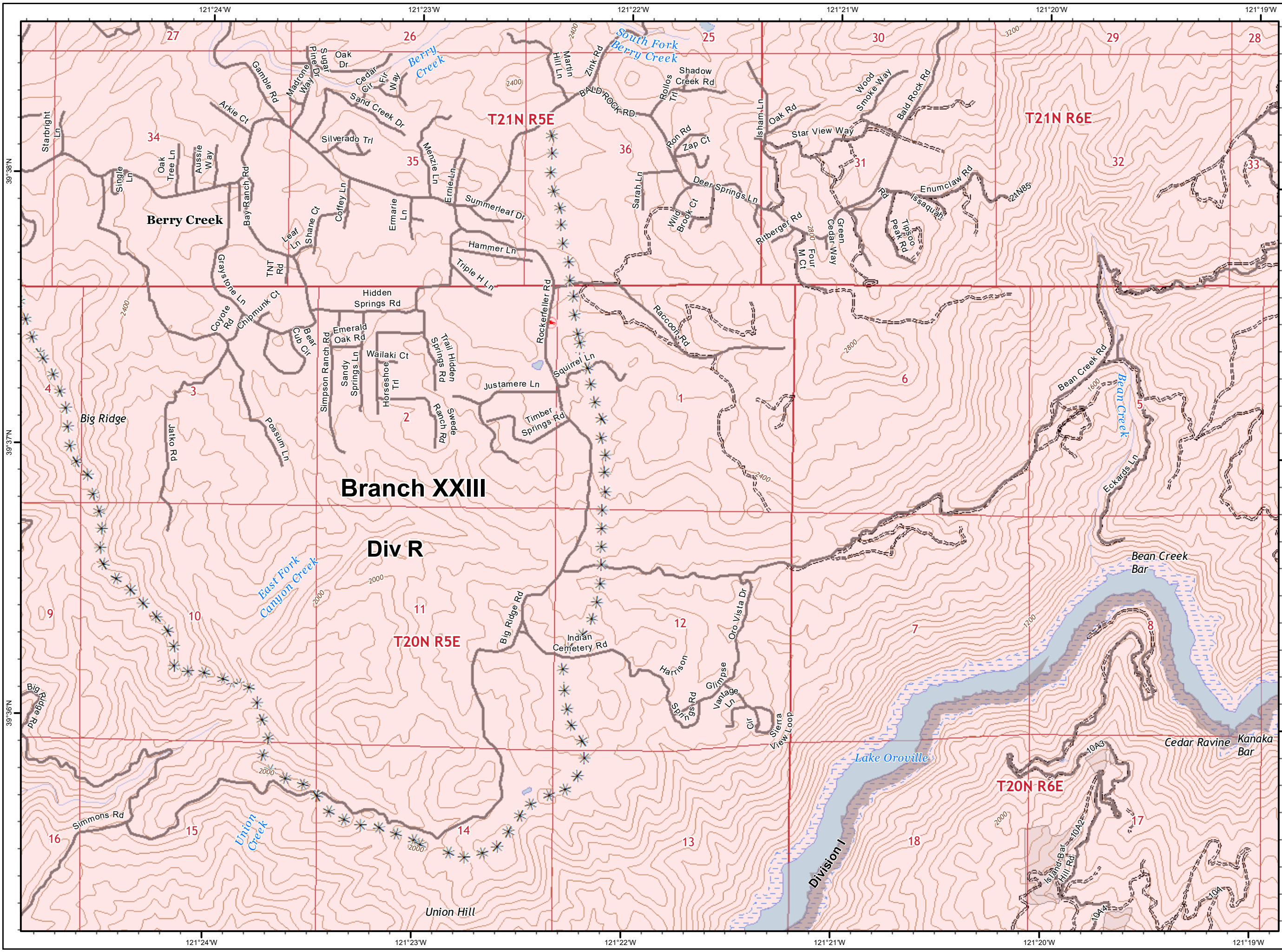


- Division
- Branch
- Zone Break
- Drop Point
- Dip Site
- Staging Area
- Water Source
- Repeater
- Mine
- Environmentally Sensitive Area
- Weather Unit
- Completed Line
- Uncontrolled Fire Edge
- Road as Line
- Completed Hand Line
- Completed Dozer Line
- Masticated Line
- Proposed Dozer Line
- 2018 Dozer Line
- Electric Transmission Line
- SPI Road
- Railroad
- Zone Break Line
- Division Boundaries
- SPI Regeneration Unit

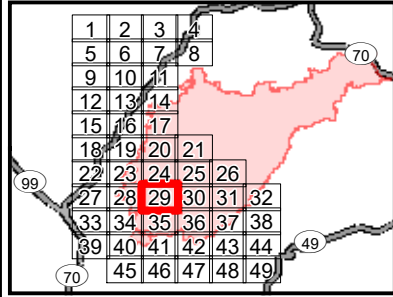


IMT 4 GIS
9/28/2020 @ 22:18
NAD83
Contour Interval = 80 ft

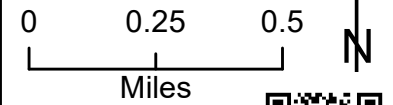





North Complex
West Zone
CA-BTU-010751
09/30/2020 thru
10/4/2020
IAP Map
Branch XXIII / XXV
Page 29

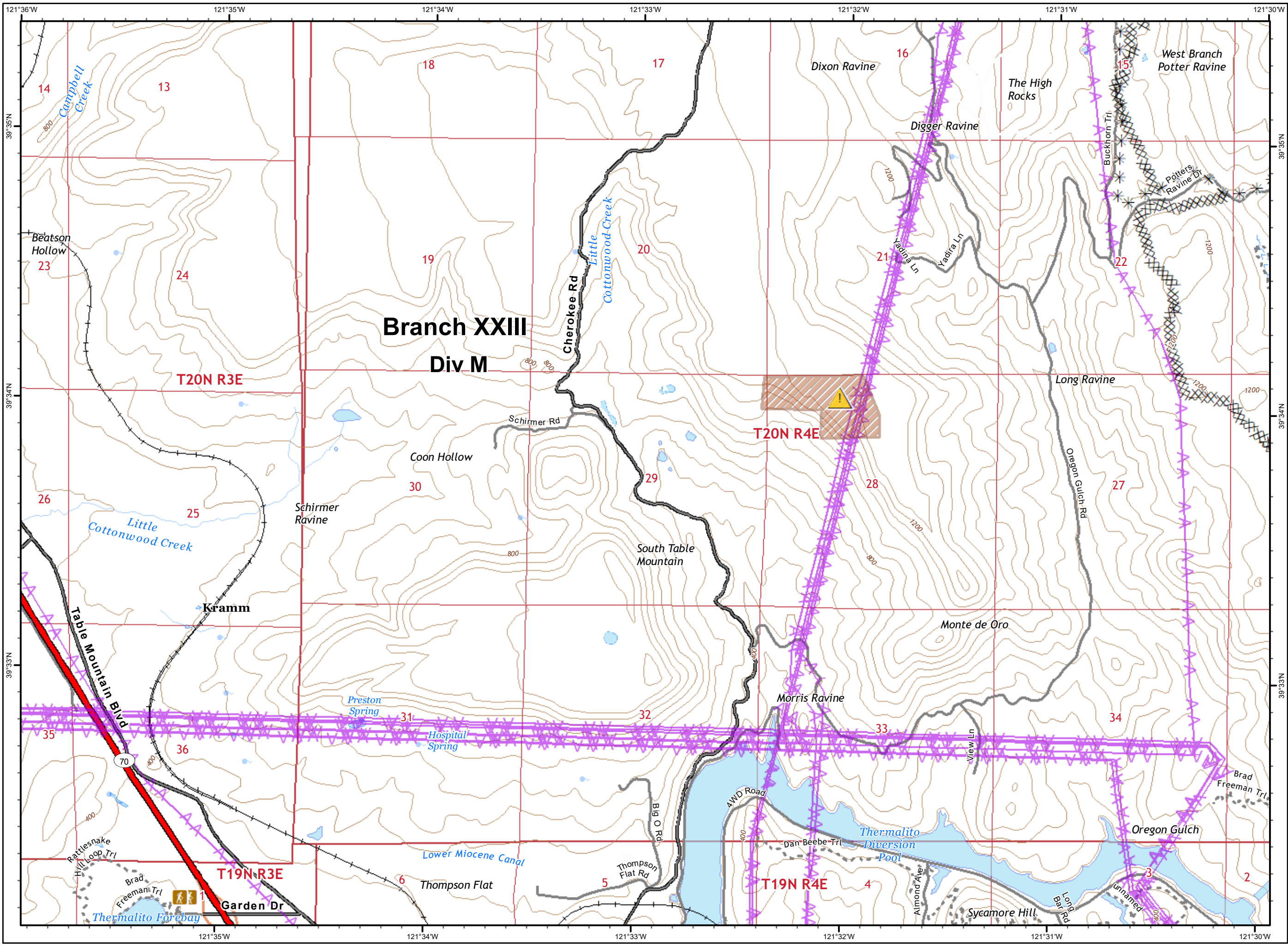


- Division
- Branch
- Zone Break
- Drop Point
- Dip Site
- Staging Area
- Water Source
- Repeater
- Mine
- Environmentally Sensitive Area
- Weather Unit
- Completed Line
- Uncontrolled Fire Edge
- Road as Line
- Completed Hand Line
- Completed Dozer Line
- Masticated Line
- Proposed Dozer Line
- 2018 Dozer Line
- Electric Transmission Line
- SPI Road
- Railroad
- Zone Break Line
- Division Boundaries
- SPI Regeneration Unit

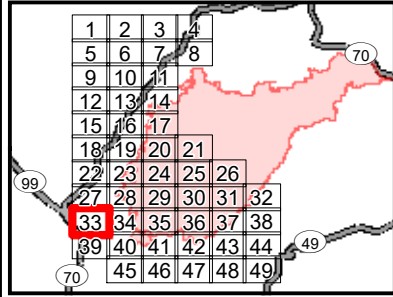


IMT 4 GIS
 9/28/2020 @ 22:18
 NAD83
 Contour Interval = 80 ft





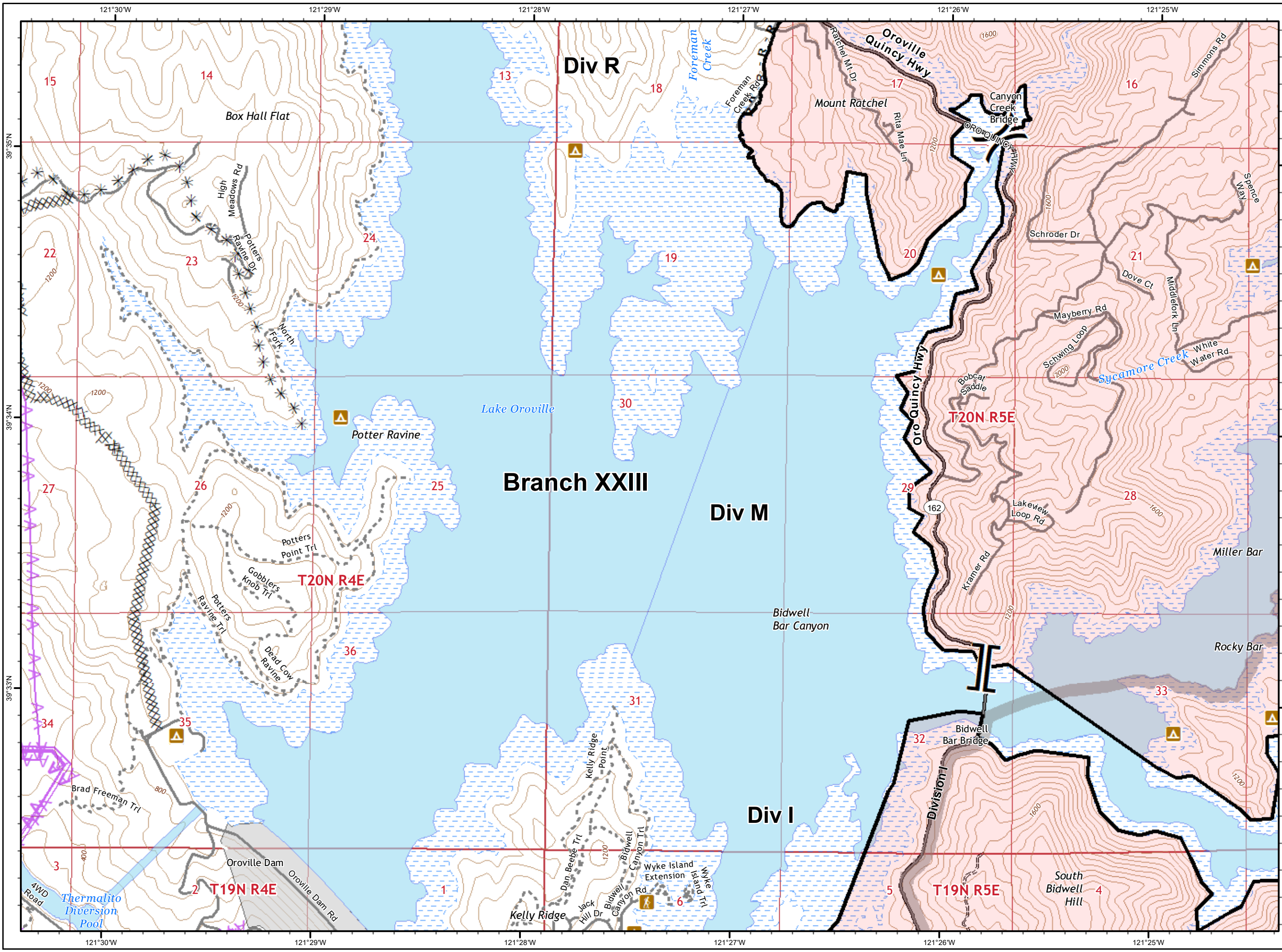
**North Complex
West Zone**
CA-BTU-010751
09/30/2020 thru
10/4/2020
IAP Map
Branch XXIII / XXV
Page 33



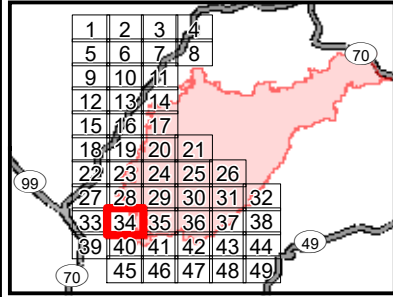
- Division
- Branch
- Zone Break
- Drop Point
- Dip Site
- Staging Area
- Water Source
- Repeater
- Mine
- Environmentally Sensitive Area
- Weather Unit
- Completed Line
- Uncontrolled Fire Edge
- Road as Line
- Completed Hand Line
- Completed Dozer Line
- Masticated Line
- Proposed Dozer Line
- 2018 Dozer Line
- Electric Transmission Line
- SPI Road
- Railroad
- Zone Break Line
- Division Boundaries
- SPI Regeneration Unit

0 0.25 0.5
Miles

IMT 4 GIS
 9/28/2020 @ 22:19
 NAD83
 Contour Interval = 80 ft



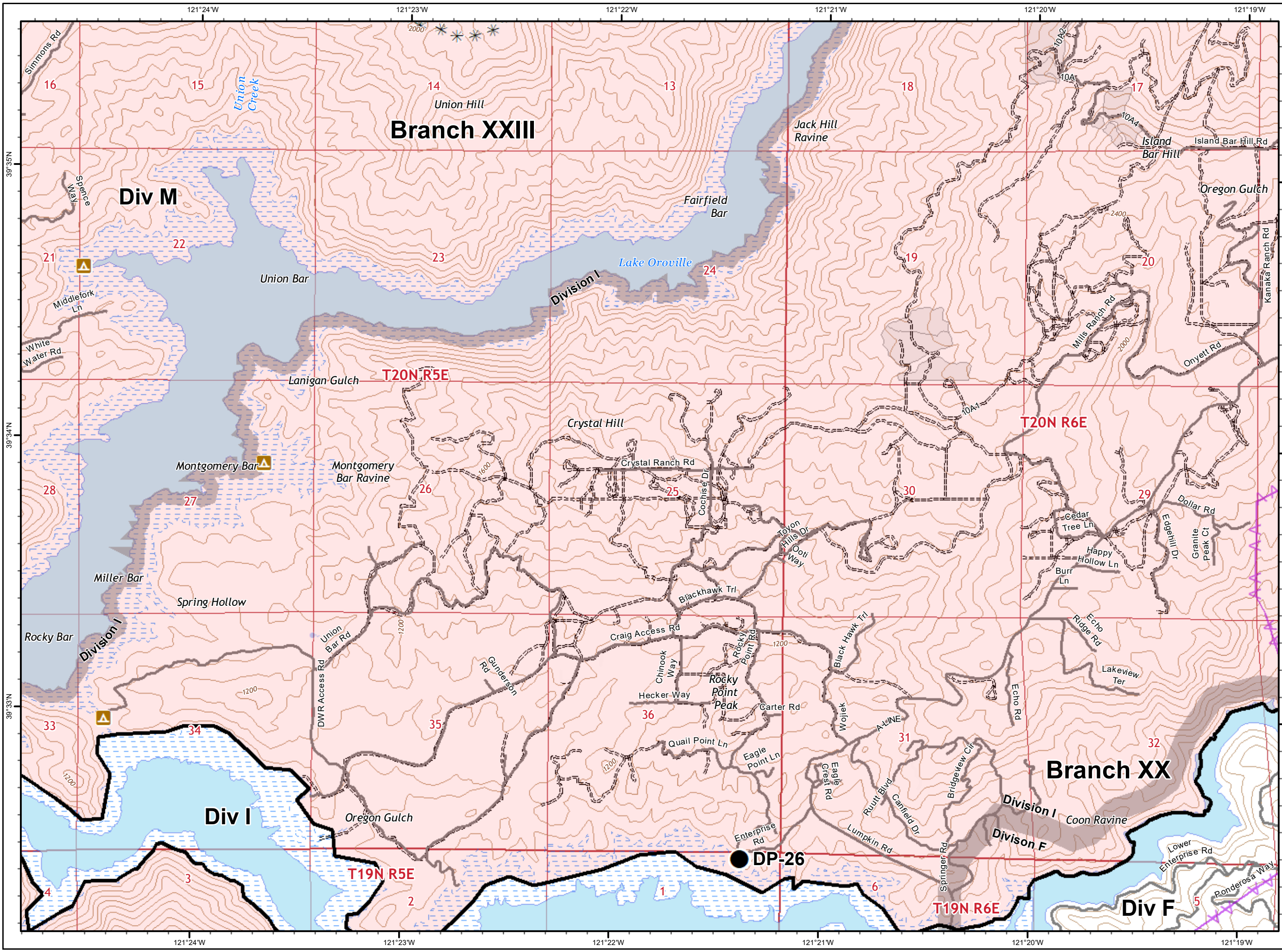
**North Complex
West Zone**
CA-BTU-010751
09/30/2020 thru
10/4/2020
IAP Map
Branch XXIII / XXV
Page 34



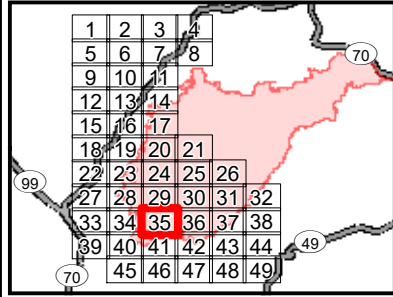
- Division
- Branch
- Zone Break
- Drop Point
- Dip Site
- Staging Area
- Water Source
- Repeater
- Mine
- Environmentally Sensitive Area
- Weather Unit
- Completed Line
- Uncontrolled Fire Edge
- R - Road as Line
- H - Completed Hand Line
- Completed Dozer Line
- Masticated Line
- Proposed Dozer Line
- 2018 Dozer Line
- Electric Transmission Line
- SPI Road
- Railroad
- Zone Break Line
- Division Boundaries
- SPI Regeneration Unit

0 0.25 0.5
Miles

IMT 4 GIS
 9/28/2020 @ 22:19
 NAD83
 Contour Interval = 80 ft



**North Complex
West Zone**
CA-BTU-010751
09/30/2020 thru
10/4/2020
IAP Map
Branch XXIII / XXV
Page 35



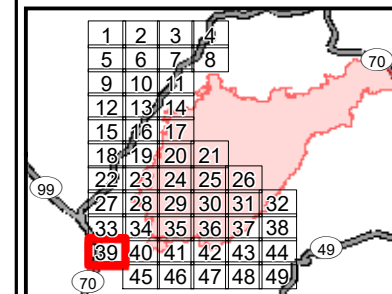
- Division
- Branch
- Zone Break
- Drop Point
- Dip Site
- Staging Area
- Water Source
- Repeater
- Mine
- Environmentally Sensitive Area
- Weather Unit
- Completed Line
- Uncontrolled Fire Edge
- Road as Line
- Completed Hand Line
- Completed Dozer Line
- Masticated Line
- Proposed Dozer Line
- 2018 Dozer Line
- Electric Transmission Line
- SPI Road
- Railroad
- Zone Break Line
- Division Boundaries
- SPI Regeneration Unit

0 0.25 0.5
Miles

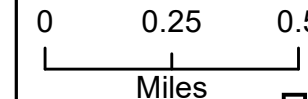
IMT 4 GIS
 9/28/2020 @ 22:19
 NAD83
 Contour Interval = 80 ft



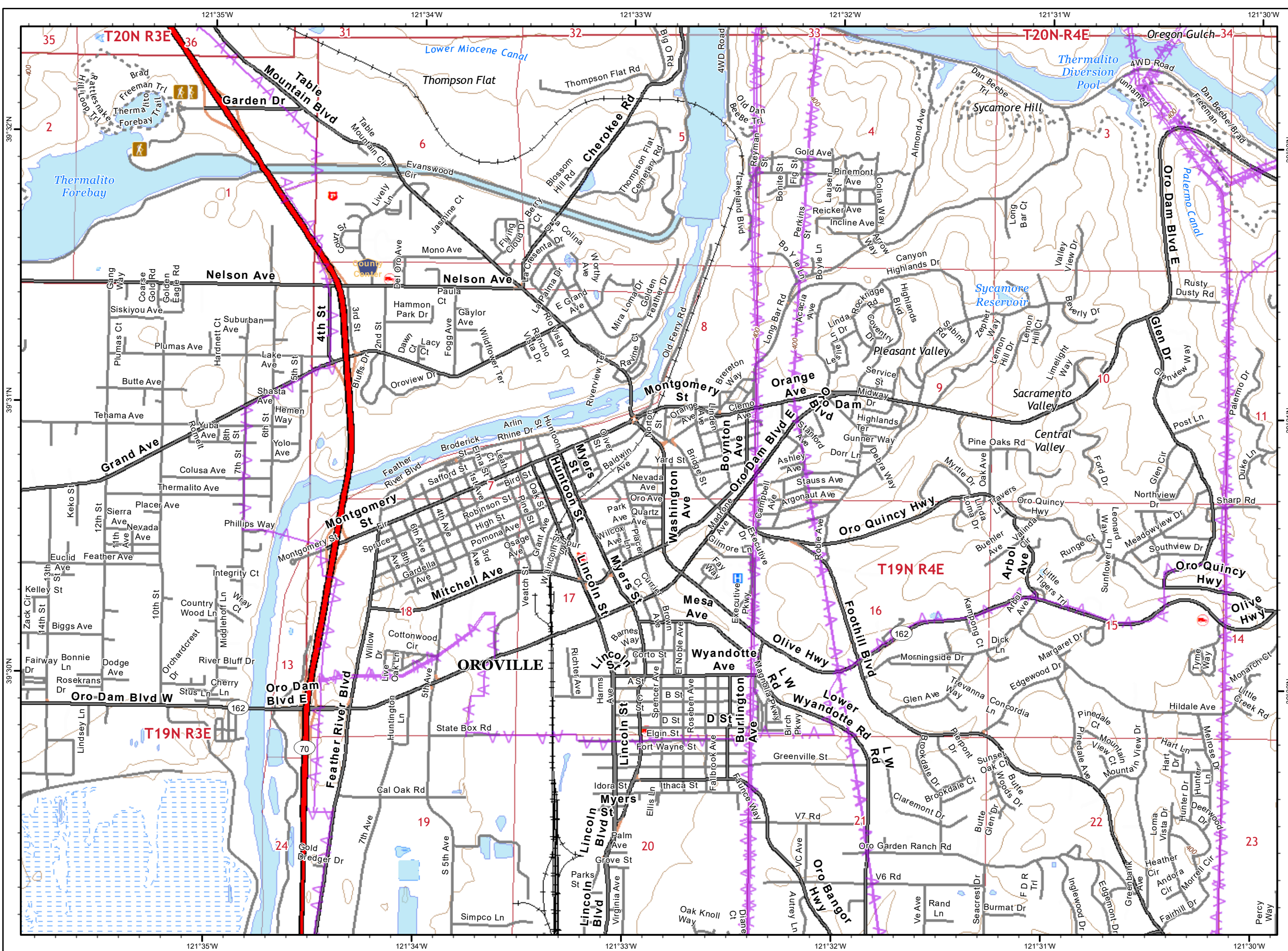
**North Complex
West Zone
CA-BTU-010751
09/30/2020 thru
10/4/2020
IAP Map
Branch XXIII / XXV
Page 39**

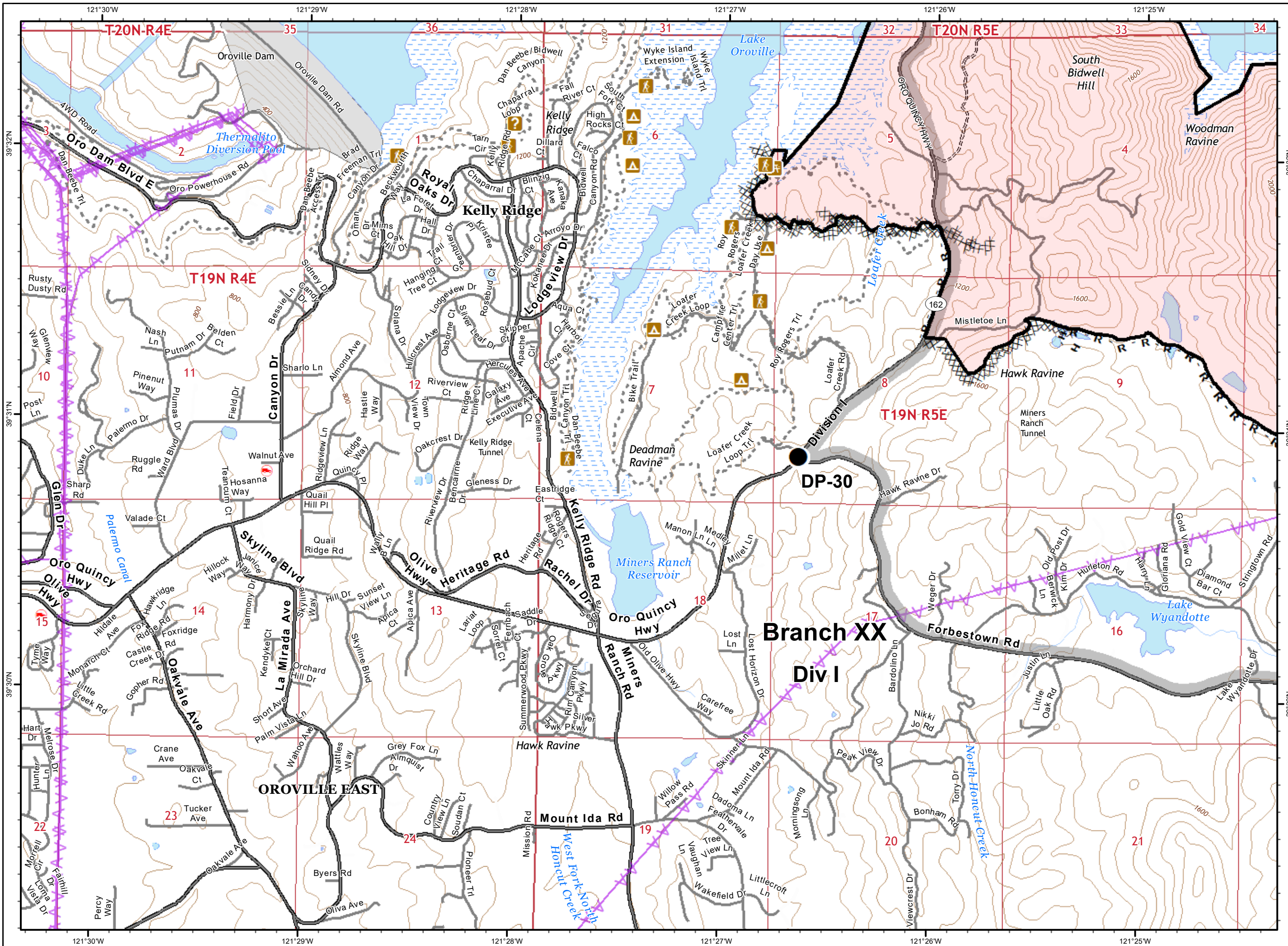


- Division
- Branch
- Zone Break
- Drop Point
- Dip Site
- Staging Area
- Water Source
- Repeater
- Mine
- Environmentally Sensitive Area
- Weather Unit
- Completed Line
- Uncontrolled Fire Edge
- Road as Line
- Completed Hand Line
- Completed Dozer Line
- Masticated Line
- Proposed Dozer Line
- 2018 Dozer Line
- Electric Transmission Line
- SPI Road
- Railroad
- Zone Break Line
- Division Boundaries
- SPI Regeneration Unit

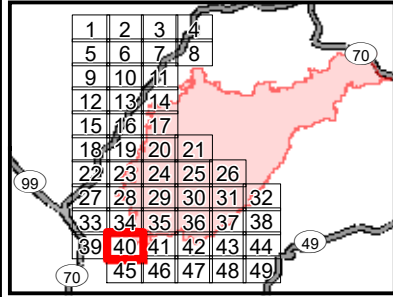


IMT 4 GIS
9/28/2020 @ 22:20
NAD83
Contour Interval = 80 ft





North Complex
West Zone
CA-BTU-010751
09/30/2020 thru
10/4/2020
IAP Map
Branch XXIII / XXV
Page 40



- Division
- Branch
- Zone Break
- Drop Point
- Dip Site
- Staging Area
- Water Source
- Repeater
- Mine
- Environmentally Sensitive Area
- Weather Unit
- Completed Line
- Uncontrolled Fire Edge
- Road as Line
- Completed Hand Line
- Completed Dozer Line
- Masticated Line
- Proposed Dozer Line
- 2018 Dozer Line
- Electric Transmission Line
- SPI Road
- Railroad
- Zone Break Line
- Division Boundaries
- SPI Regeneration Unit

0 0.25 0.5
Miles

IMT 4 GIS
9/28/2020 @ 22:20
NAD83
Contour Interval = 80 ft