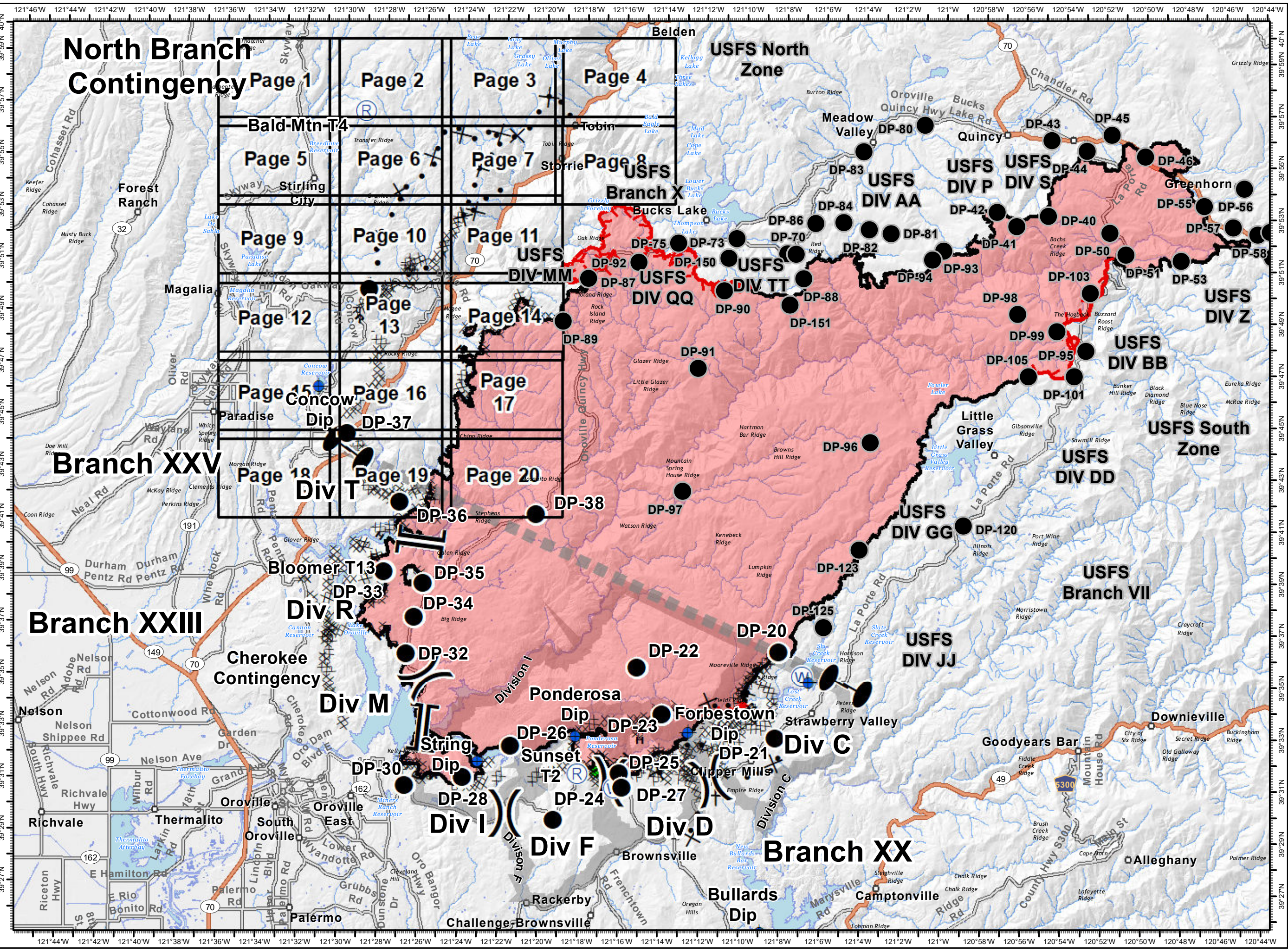


# North Branch Contingency



**North Complex**  
**West Zone**  
**CA-BTU-010751**  
**09/30/2020 thru**  
**10/4/2020**  
**IAP Map**  
**N. Branch Contingency**  
**INDEX**

1	2	3	4
5	6	7	8
9	10	11	12
13	14	15	16
17	18	19	20
21	22	23	24
25	26	27	28
29	30	31	32
33	34	35	36
37	38	39	40
41	42	43	44
45	46	47	48
49			

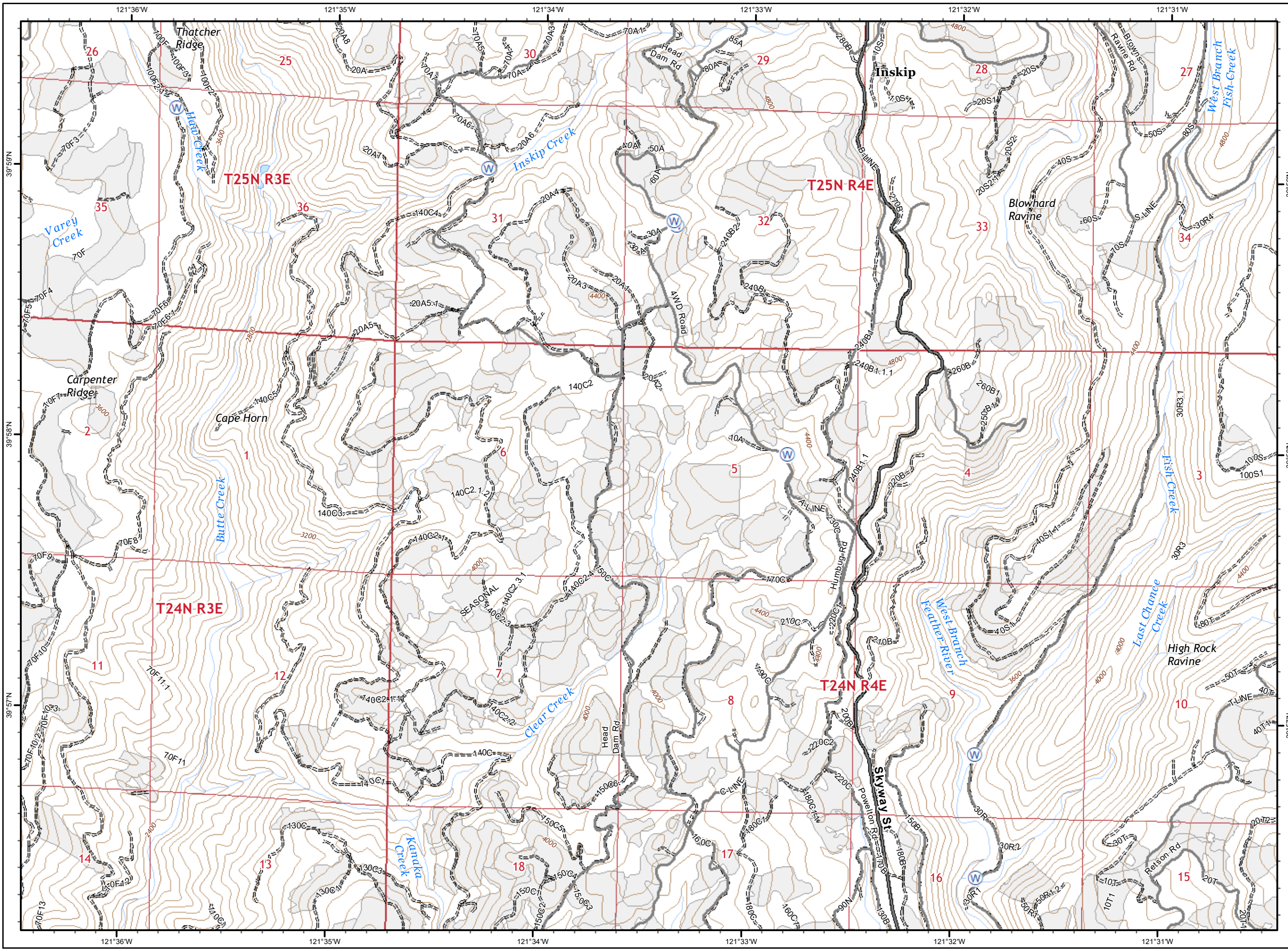
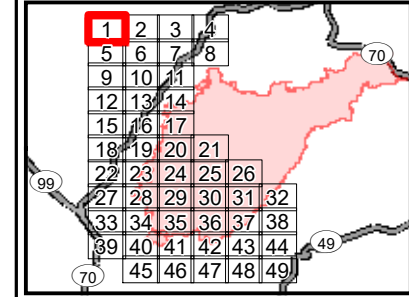
- ( ) Division
- | | Branch
- - - Zone Break
- Drop Point
- Dip Site
- (S) Staging Area
- (W) Water Source
- (R) Repeater
- ✂ Mine
- ⚠ Environmentally Sensitive Area
- WX Weather Unit
- Completed Line
- Uncontrolled Fire Edge
- R - Road as Line
- H - Completed Hand Line
- Completed Dozer Line
- ◇ Masticated Line
- ◇ Proposed Dozer Line
- \* \* 2018 Dozer Line
- Electric Transmission Line
- SPI Road
- Railroad
- Zone Break Line
- Division Boundaries
- SPI Regeneration Unit

0 2.75 5.5  
Miles

IMT 4 GIS  
9/28/2020 @ 22:00  
NAD83  
Contour Interval = 80 ft



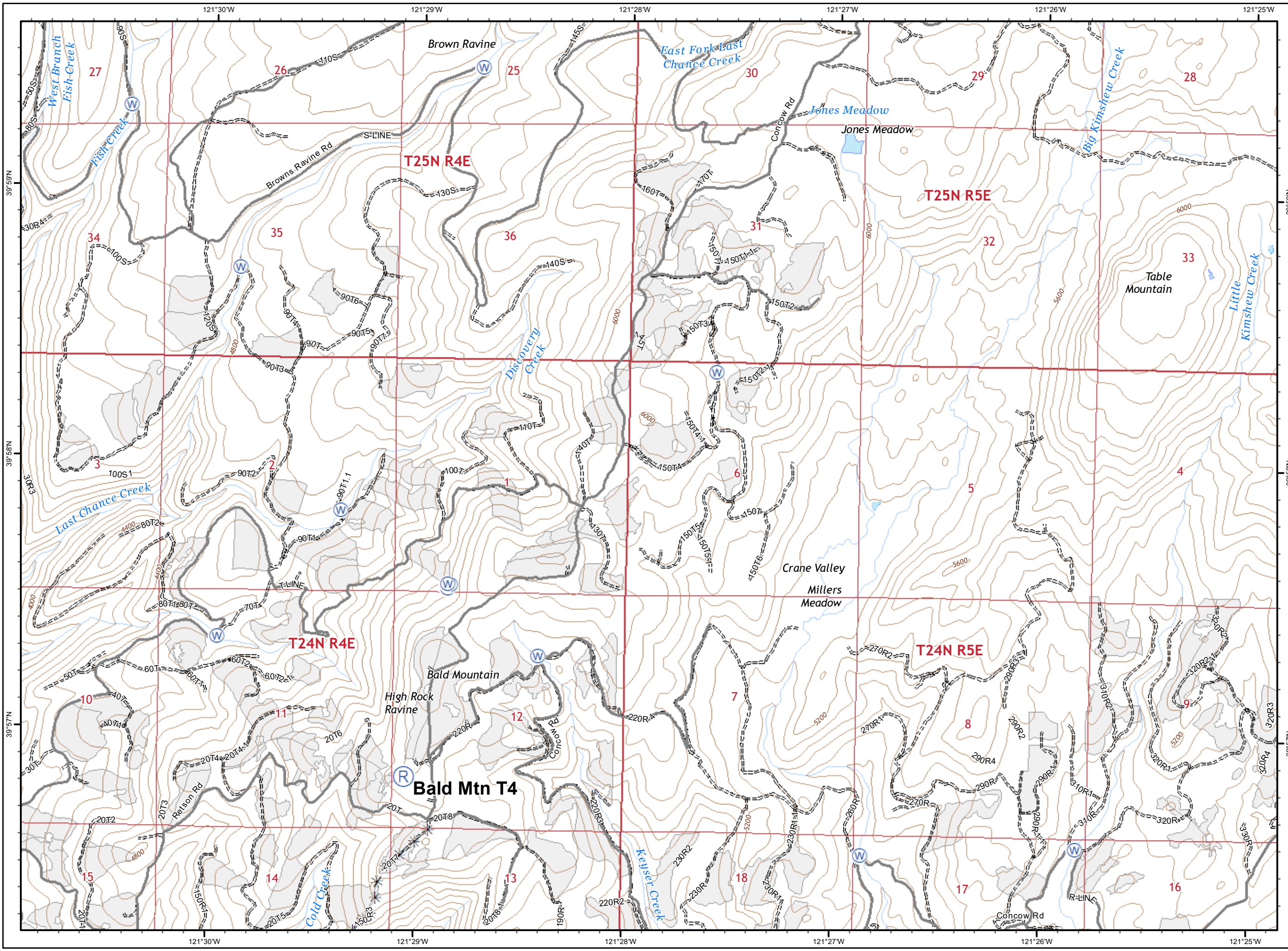
**North Complex  
West Zone**  
CA-BTU-010751  
09/30/2020 thru  
10/4/2020  
IAP Map  
N. Branch Contingency  
Page 1



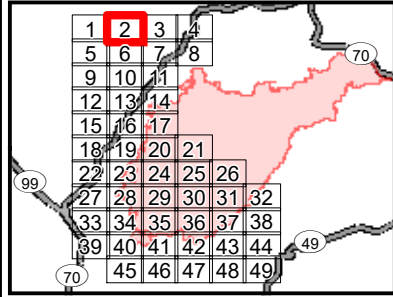
- Division
- Branch
- Zone Break
- Drop Point
- Dip Site
- Staging Area
- Water Source
- Repeater
- Mine
- Environmentally Sensitive Area
- Weather Unit
- Completed Line
- Uncontrolled Fire Edge
- Road as Line
- Completed Hand Line
- Completed Dozer Line
- Masticated Line
- Proposed Dozer Line
- 2018 Dozer Line
- Electric Transmission Line
- SPI Road
- Railroad
- Zone Break Line
- Division Boundaries
- SPI Regeneration Unit

0 0.25 0.5  
Miles

IMT 4 GIS  
9/28/2020 @ 22:00  
NAD83  
Contour Interval = 80 ft



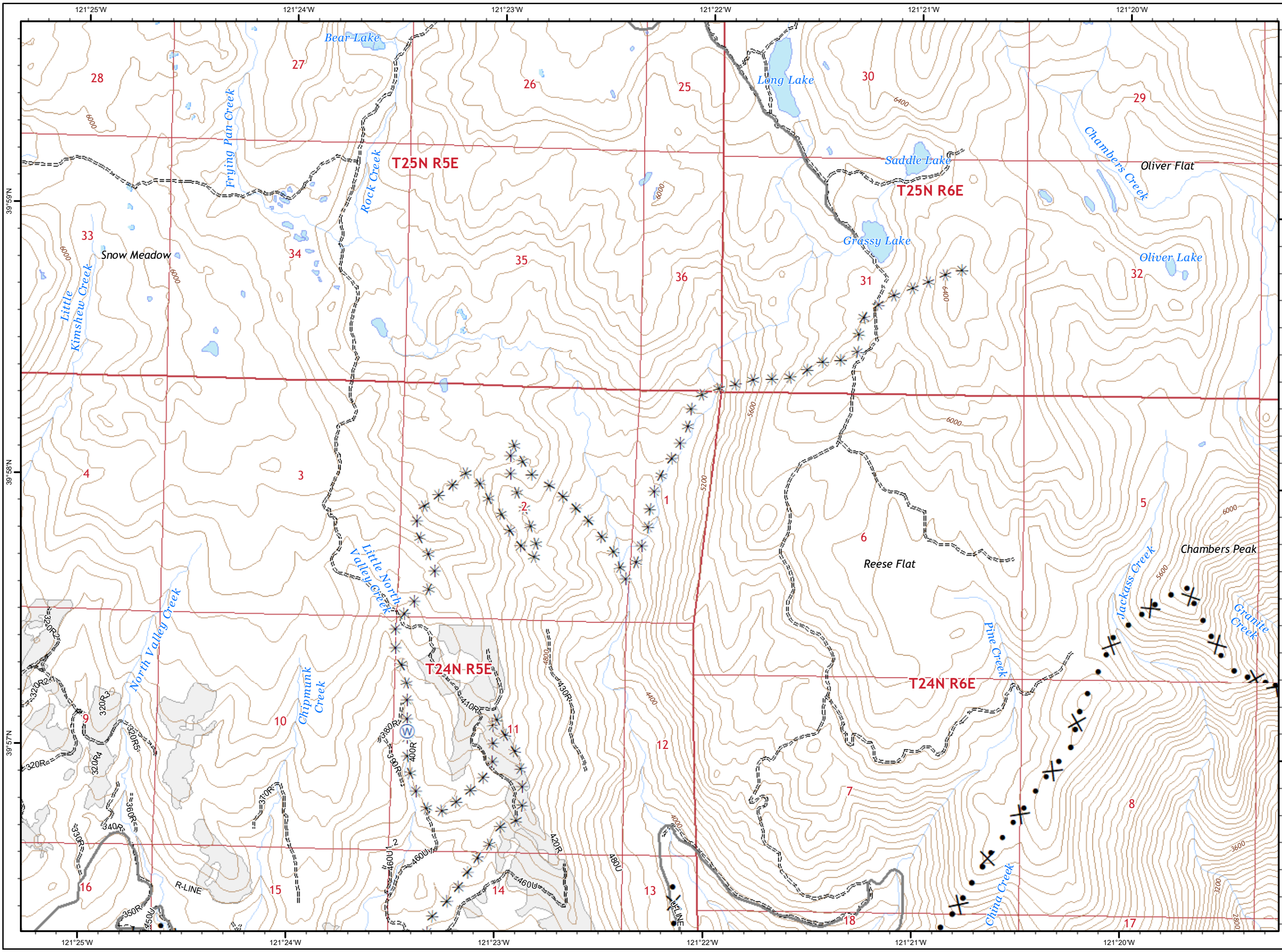
**North Complex  
West Zone  
CA-BTU-010751  
09/30/2020 thru  
10/4/2020  
IAP Map  
N. Branch Contingency  
Page 2**



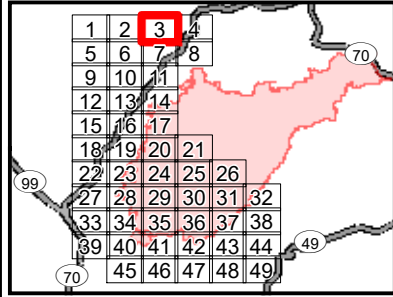
- Division
- Branch
- Zone Break
- Drop Point
- Dip Site
- Staging Area
- Water Source
- Repeater
- Mine
- Environmentally Sensitive Area
- Weather Unit
- Completed Line
- Uncontrolled Fire Edge
- Road as Line
- Completed Hand Line
- Completed Dozer Line
- Masticated Line
- Proposed Dozer Line
- 2018 Dozer Line
- Electric Transmission Line
- SPI Road
- Railroad
- Zone Break Line
- Division Boundaries
- SPI Regeneration Unit

0 0.25 0.5  
Miles

IMT 4 GIS  
9/28/2020 @ 22:01  
NAD83  
Contour Interval = 80 ft



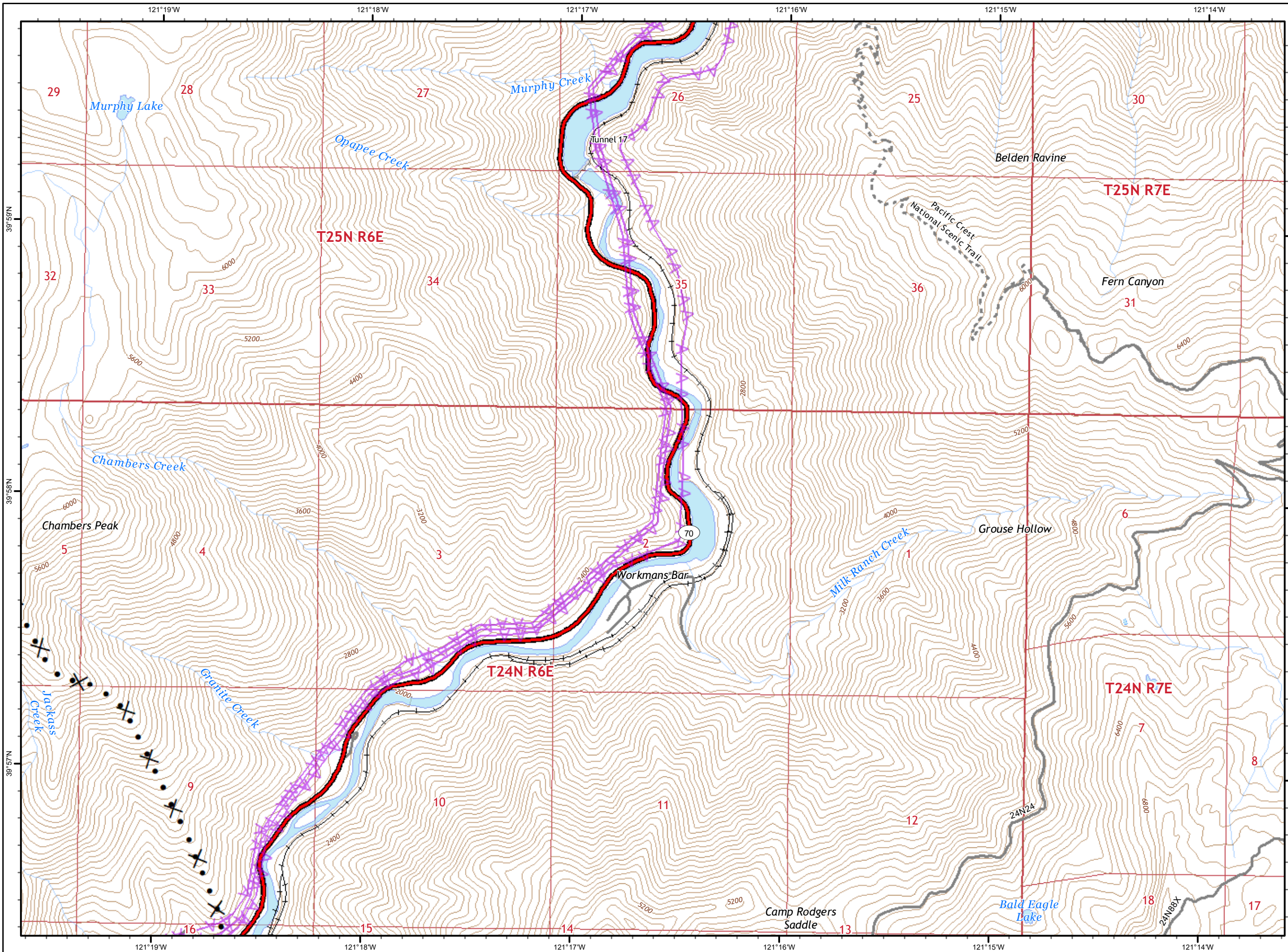
**North Complex  
West Zone  
CA-BTU-010751  
09/30/2020 thru  
10/4/2020  
IAP Map  
N. Branch Contingency  
Page 3**



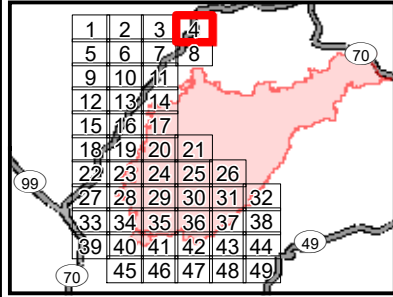
- Division
- Branch
- Zone Break
- Drop Point
- Dip Site
- Staging Area
- Water Source
- Repeater
- Mine
- Environmentally Sensitive Area
- Weather Unit
- Completed Line
- Uncontrolled Fire Edge
- R - Road as Line
- H - Completed Hand Line
- Completed Dozer Line
- Masticated Line
- Proposed Dozer Line
- 2018 Dozer Line
- Electric Transmission Line
- SPI Road
- Railroad
- Zone Break Line
- Division Boundaries
- SPI Regeneration Unit

0 0.25 0.5  
Miles

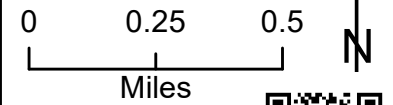
IMT 4 GIS  
9/28/2020 @ 22:01  
NAD83  
Contour Interval = 80 ft




**North Complex  
West Zone  
CA-BTU-010751  
09/30/2020 thru  
10/4/2020  
IAP Map  
N. Branch Contingency  
Page 4**

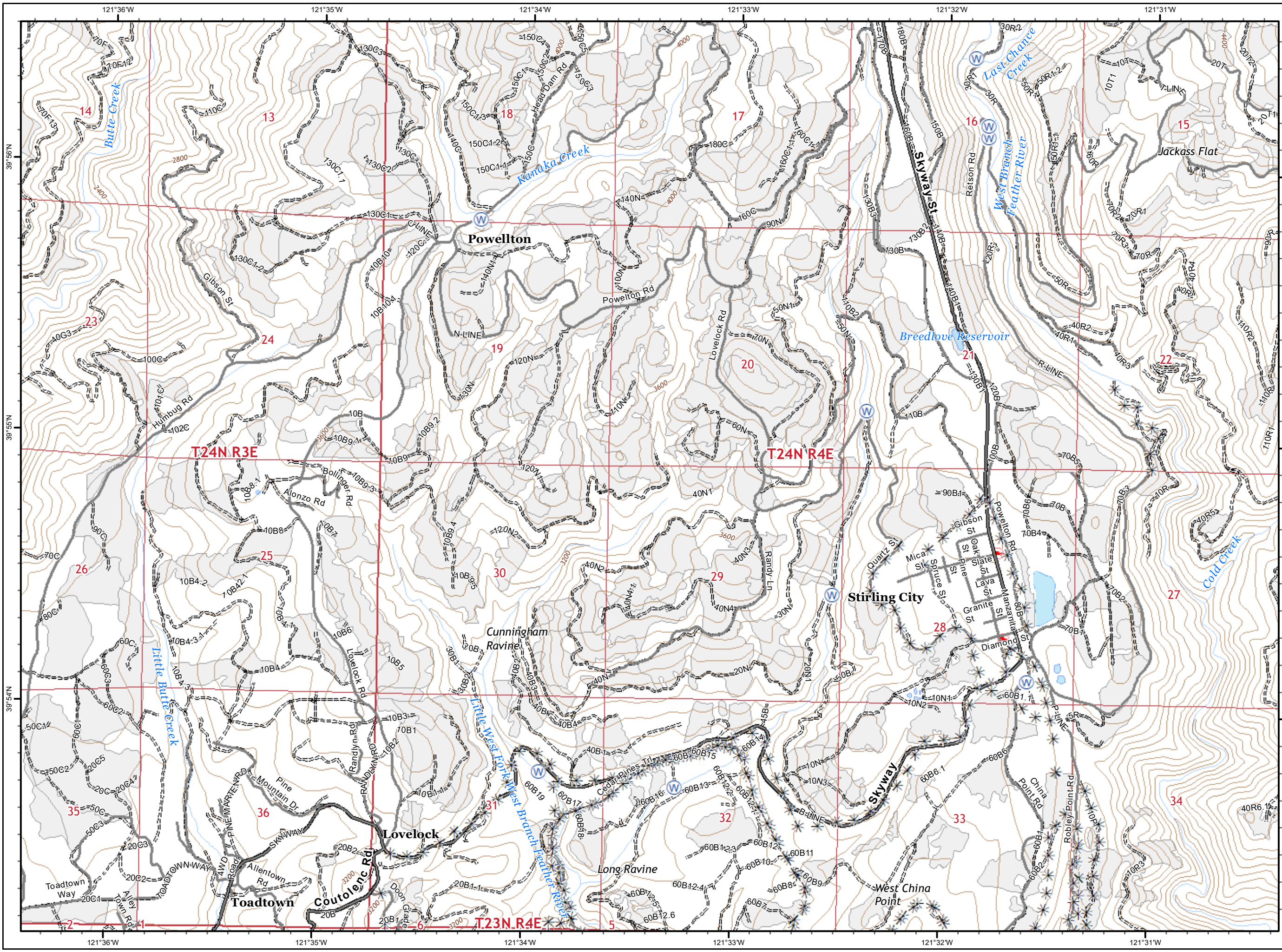


- Division
- Branch
- Zone Break
- Drop Point
- Dip Site
- Staging Area
- Water Source
- Repeater
- Mine
- Environmentally Sensitive Area
- Weather Unit
- Completed Line
- Uncontrolled Fire Edge
- Road as Line
- Completed Hand Line
- Completed Dozer Line
- Masticated Line
- Proposed Dozer Line
- 2018 Dozer Line
- Electric Transmission Line
- SPI Road
- Railroad
- Zone Break Line
- Division Boundaries
- SPI Regeneration Unit

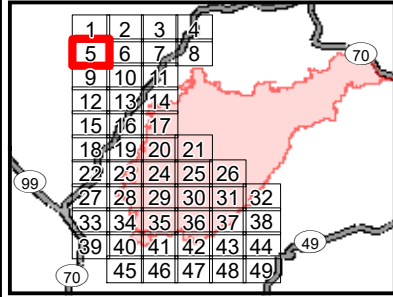


IMT 4 GIS  
9/28/2020 @ 22:01  
NAD83  
Contour Interval = 80 ft





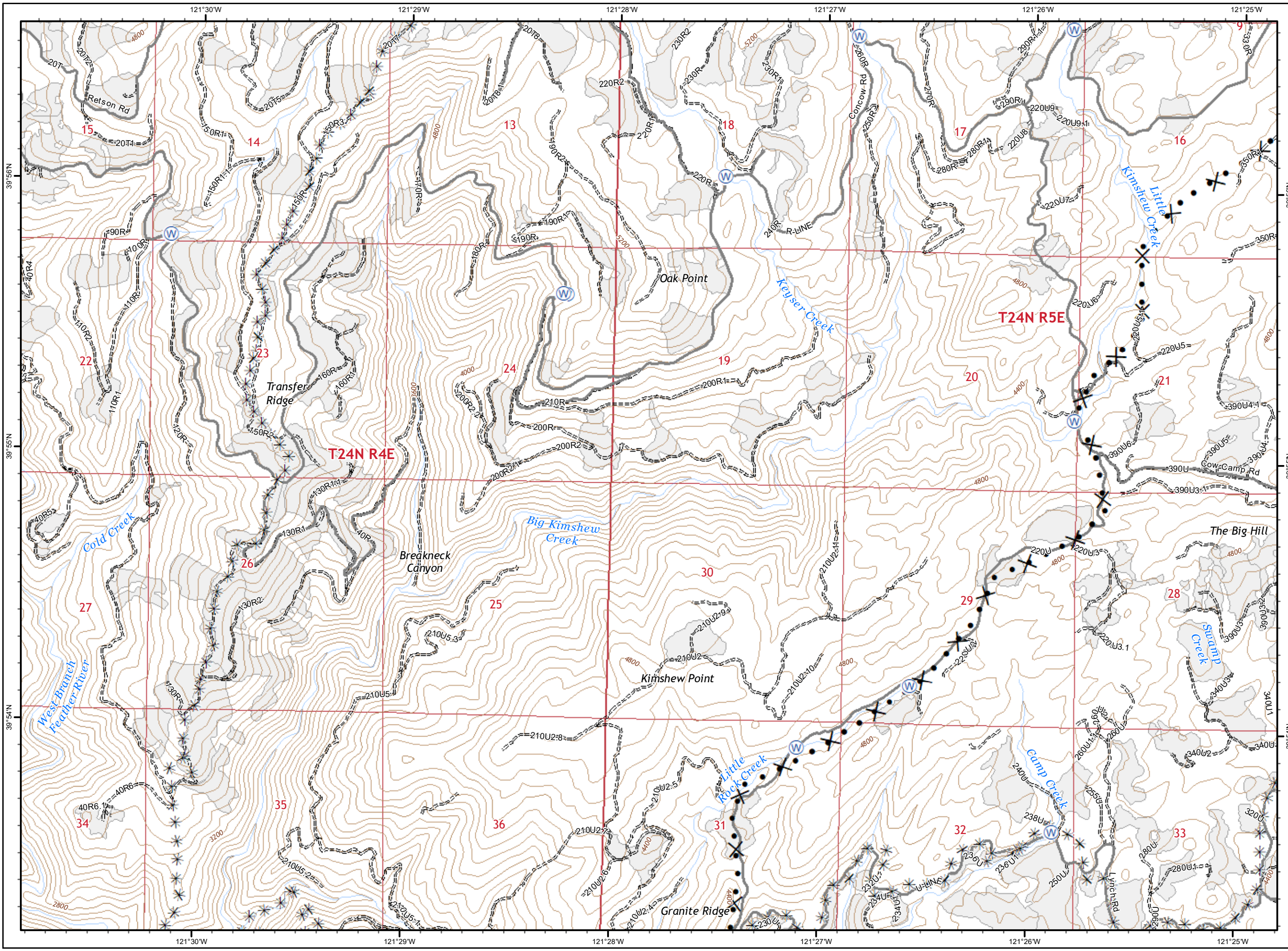
**North Complex  
West Zone  
CA-BTU-010751  
09/30/2020 thru  
10/4/2020  
IAP Map  
N. Branch Contingency  
Page 5**



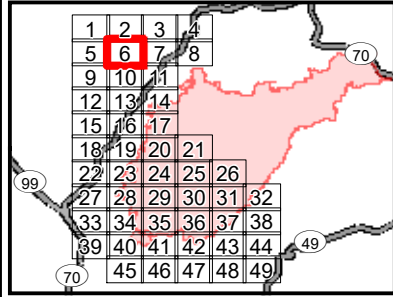
- Division
- Branch
- Zone Break
- Drop Point
- Dip Site
- Staging Area
- Water Source
- Repeater
- Mine
- Environmentally Sensitive Area
- Weather Unit
- Completed Line
- Uncontrolled Fire Edge
- Road as Line
- Completed Hand Line
- Completed Dozer Line
- Masticated Line
- Proposed Dozer Line
- 2018 Dozer Line
- Electric Transmission Line
- SPI Road
- Railroad
- Zone Break Line
- Division Boundaries
- SPI Regeneration Unit

0 0.25 0.5  
Miles

IMT 4 GIS  
9/28/2020 @ 22:02  
NAD83  
Contour Interval = 80 ft



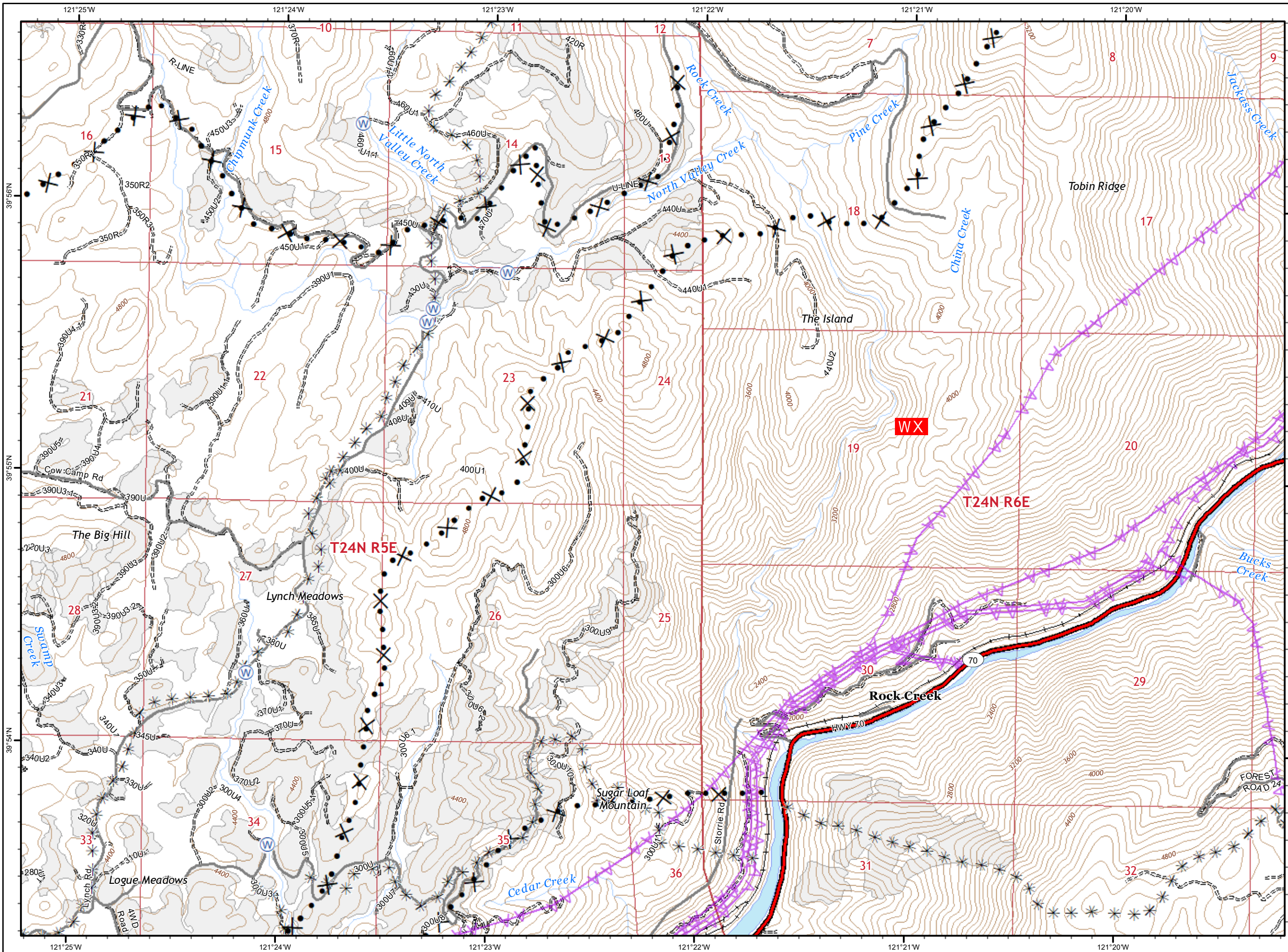
**North Complex  
West Zone**  
**CA-BTU-010751**  
**09/30/2020 thru**  
**10/4/2020**  
**IAP Map**  
**N. Branch Contingency**  
**Page 6**



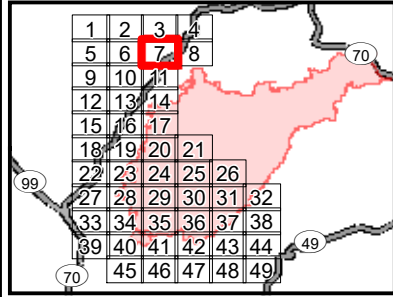
- Division
- Branch
- Zone Break
- Drop Point
- Dip Site
- Staging Area
- Water Source
- Repeater
- Mine
- Environmentally Sensitive Area
- Weather Unit
- Completed Line
- Uncontrolled Fire Edge
- Road as Line
- Completed Hand Line
- Completed Dozer Line
- Masticated Line
- Proposed Dozer Line
- 2018 Dozer Line
- Electric Transmission Line
- SPI Road
- Railroad
- Zone Break Line
- Division Boundaries
- SPI Regeneration Unit

0 0.25 0.5  
Miles

IMT 4 GIS  
 9/28/2020 @ 22:02  
 NAD83  
 Contour Interval = 80 ft



**North Complex  
West Zone**  
CA-BTU-010751  
09/30/2020 thru  
10/4/2020  
IAP Map  
N. Branch Contingency  
Page 7

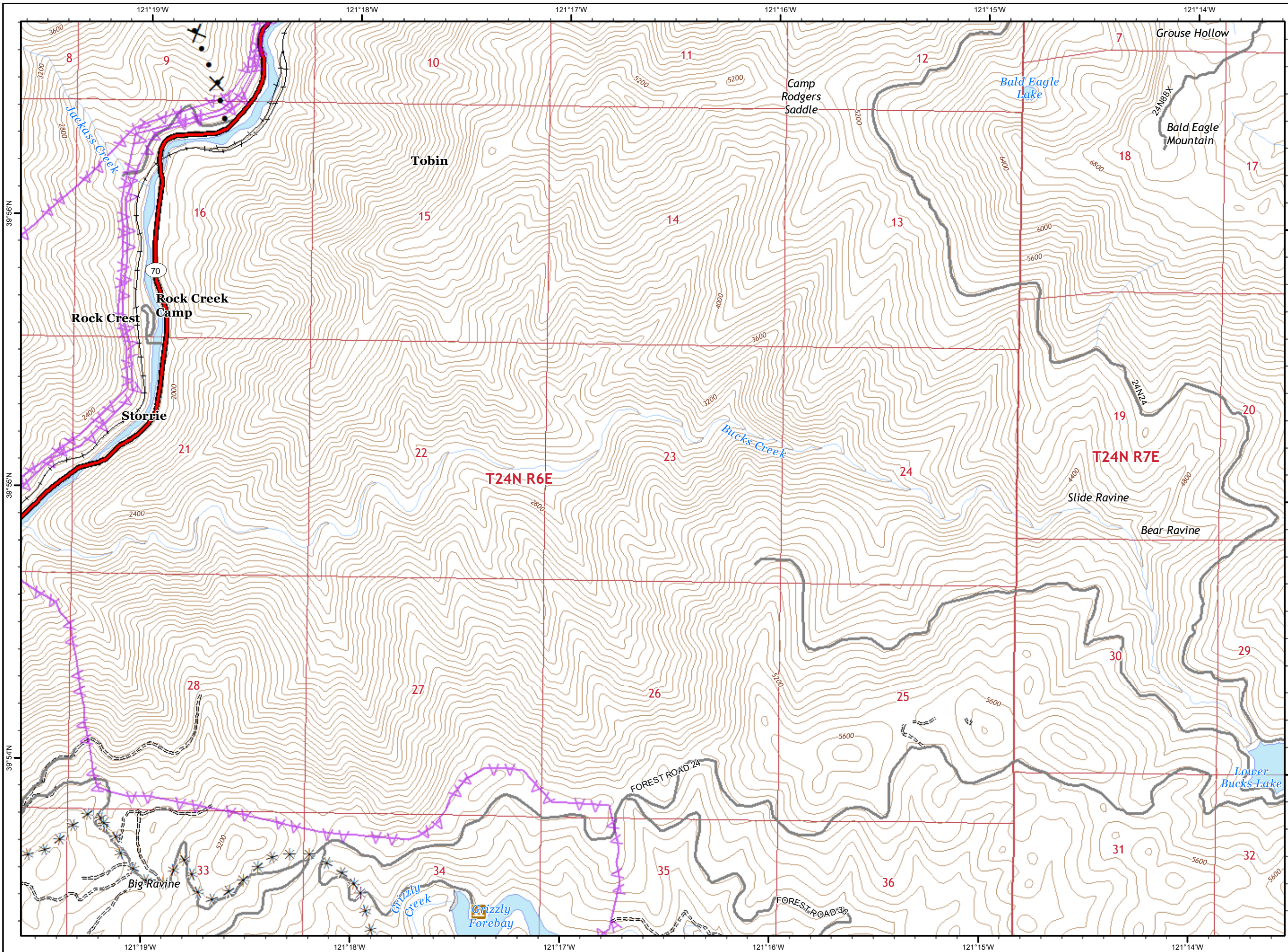


- Division
- Branch
- Zone Break
- Drop Point
- Dip Site
- Staging Area
- Water Source
- Repeater
- Mine
- Environmentally Sensitive Area
- Weather Unit
- Completed Line
- Uncontrolled Fire Edge
- Road as Line
- Completed Hand Line
- Completed Dozer Line
- Masticated Line
- Proposed Dozer Line
- 2018 Dozer Line
- Electric Transmission Line
- SPI Road
- Railroad
- Zone Break Line
- Division Boundaries
- SPI Regeneration Unit

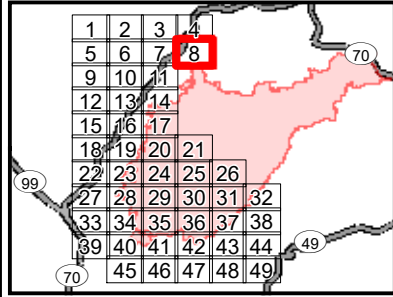
0 0.25 0.5  
Miles

IMT 4 GIS  
9/28/2020 @ 22:02  
NAD83  
Contour Interval = 80 ft

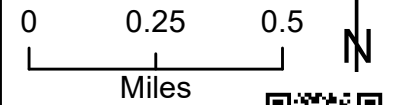





**North Complex  
West Zone  
CA-BTU-010751  
09/30/2020 thru  
10/4/2020  
IAP Map  
N. Branch Contingency  
Page 8**

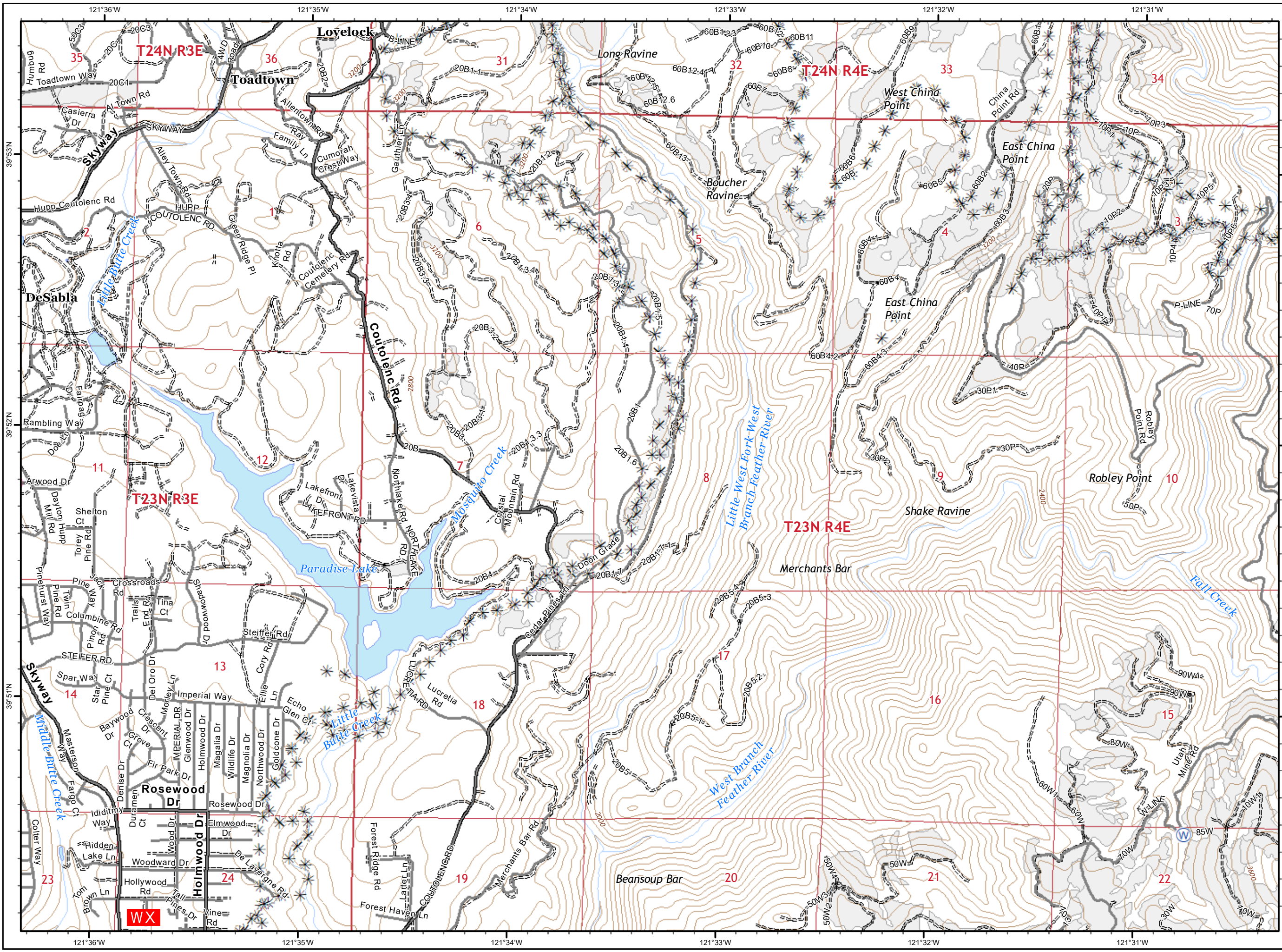


- Division
- Branch
- Zone Break
- Drop Point
- Dip Site
- Staging Area
- Water Source
- Repeater
- Mine
- Environmentally Sensitive Area
- Weather Unit
- Completed Line
- Uncontrolled Fire Edge
- Road as Line
- Completed Hand Line
- Completed Dozer Line
- Masticated Line
- Proposed Dozer Line
- 2018 Dozer Line
- Electric Transmission Line
- SPI Road
- Railroad
- Zone Break Line
- Division Boundaries
- SPI Regeneration Unit

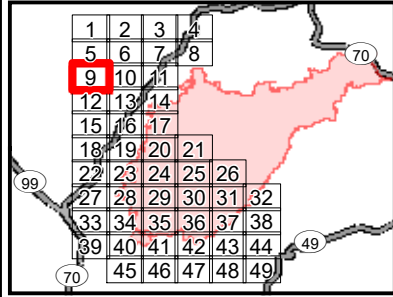


IMT 4 GIS  
9/28/2020 @ 22:03  
NAD83  
Contour Interval = 80 ft





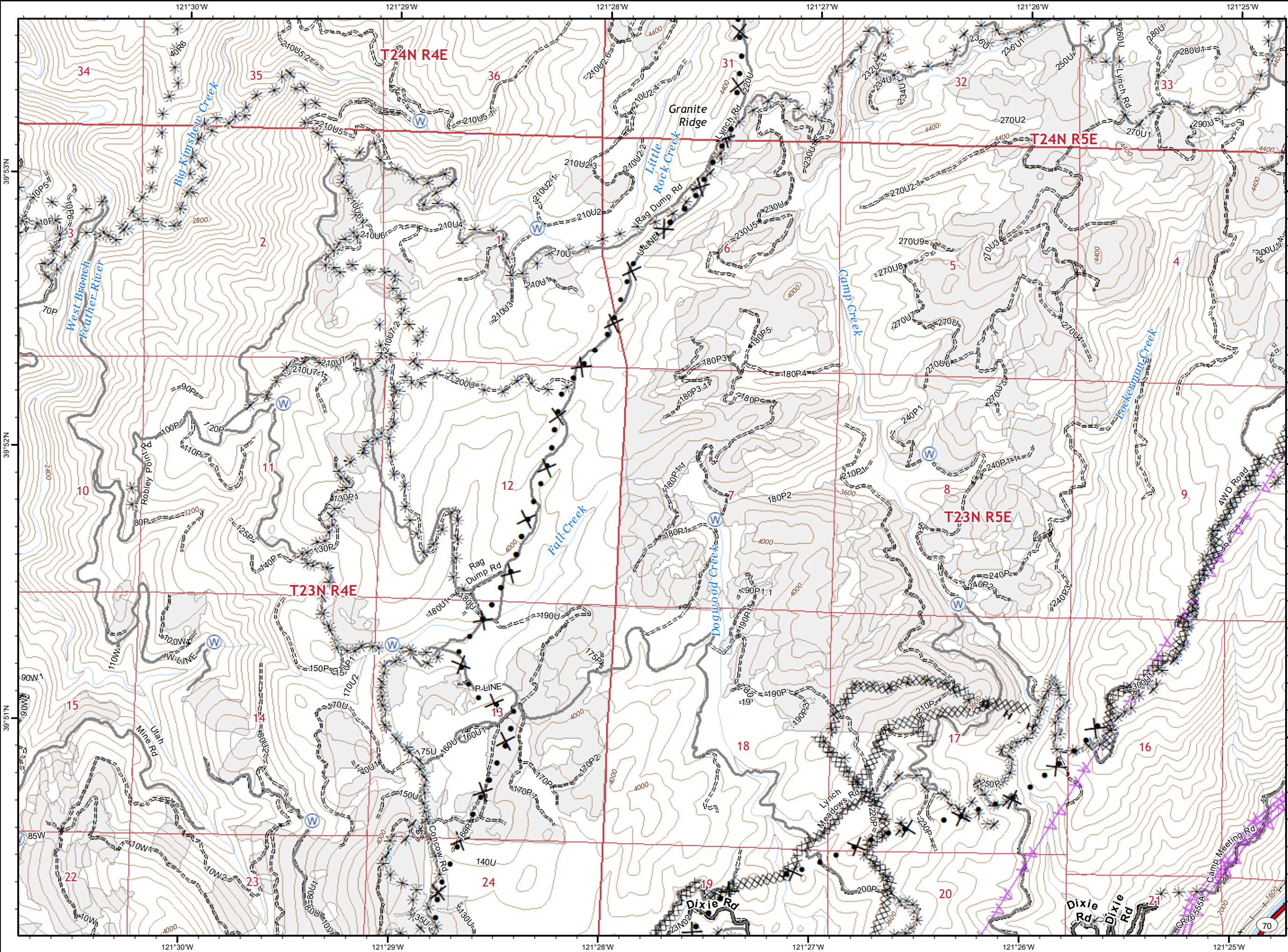
**North Complex  
West Zone  
CA-BTU-010751  
09/30/2020 thru  
10/4/2020  
IAP Map  
N. Branch Contingency  
Page 9**



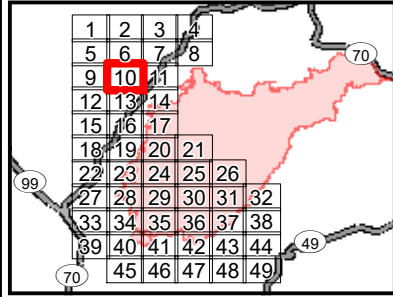
- Division
- Branch
- Zone Break
- Drop Point
- Dip Site
- Staging Area
- Water Source
- Repeater
- Mine
- Environmentally Sensitive Area
- Weather Unit
- Completed Line
- Uncontrolled Fire Edge
- R - Road as Line
- H - Completed Hand Line
- Completed Dozer Line
- Masticated Line
- Proposed Dozer Line
- 2018 Dozer Line
- Electric Transmission Line
- SPI Road
- Railroad
- Zone Break Line
- Division Boundaries
- SPI Regeneration Unit

0 0.25 0.5  
Miles

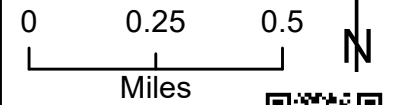
IMT 4 GIS  
9/28/2020 @ 22:03  
NAD83  
Contour Interval = 80 ft




**North Complex  
West Zone  
CA-BTU-010751  
09/30/2020 thru  
10/4/2020  
IAP Map  
N. Branch Contingency  
Page 10**

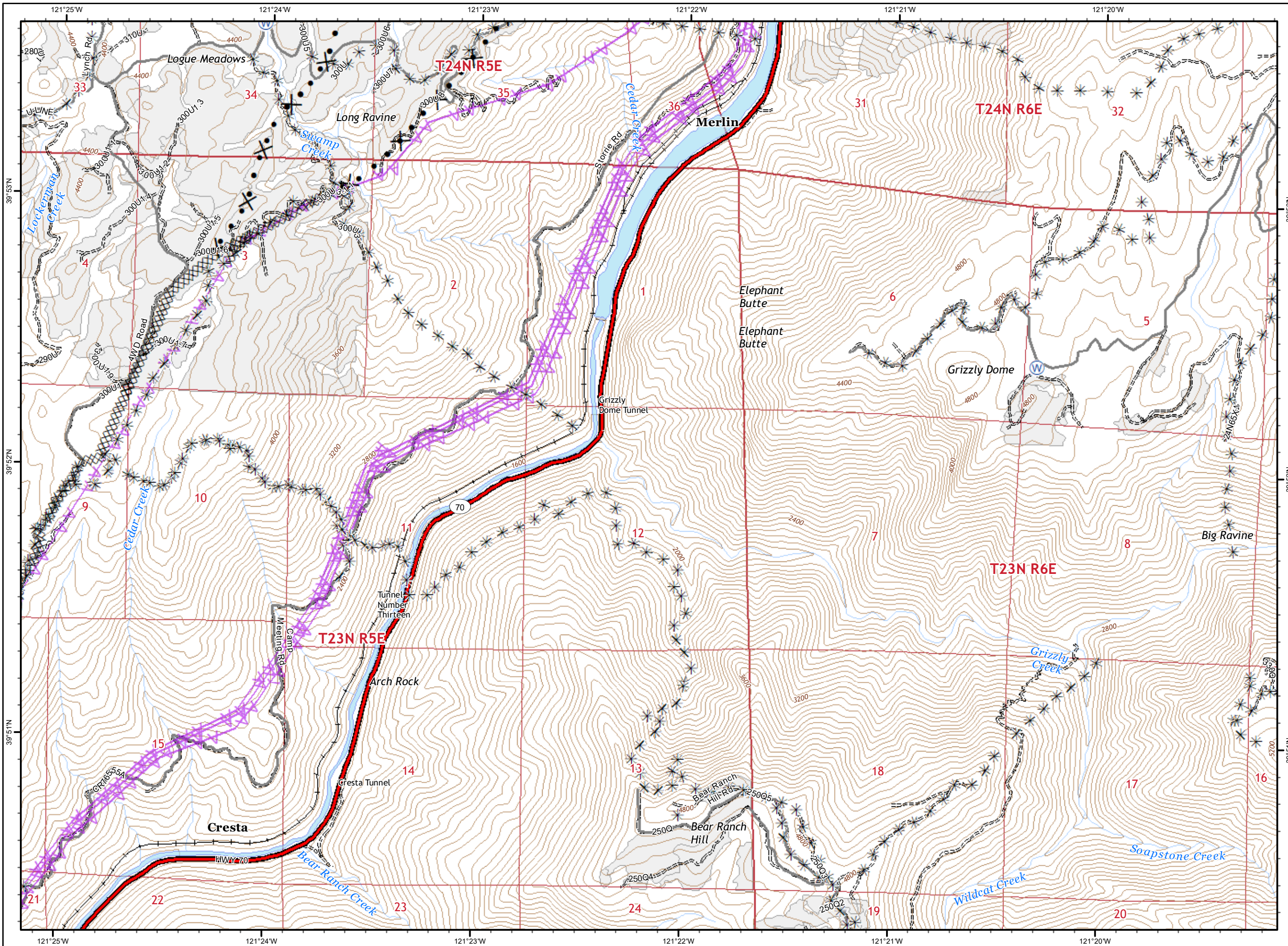


- Division
- Branch
- Zone Break
- Drop Point
- Dip Site
- Staging Area
- Water Source
- Repeater
- Mine
- Environmentally Sensitive Area
- Weather Unit
- Completed Line
- Uncontrolled Fire Edge
- Road as Line
- Completed Hand Line
- Completed Dozer Line
- Masticated Line
- Proposed Dozer Line
- 2018 Dozer Line
- Electric Transmission Line
- SPI Road
- Railroad
- Zone Break Line
- Division Boundaries
- SPI Regeneration Unit

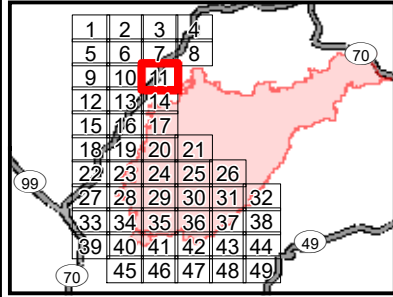


IMT 4 GIS  
9/28/2020 @ 22:04  
NAD83  
Contour Interval = 80 ft





**North Complex  
West Zone  
CA-BTU-010751  
09/30/2020 thru  
10/4/2020  
IAP Map  
N. Branch Contingency  
Page 11**

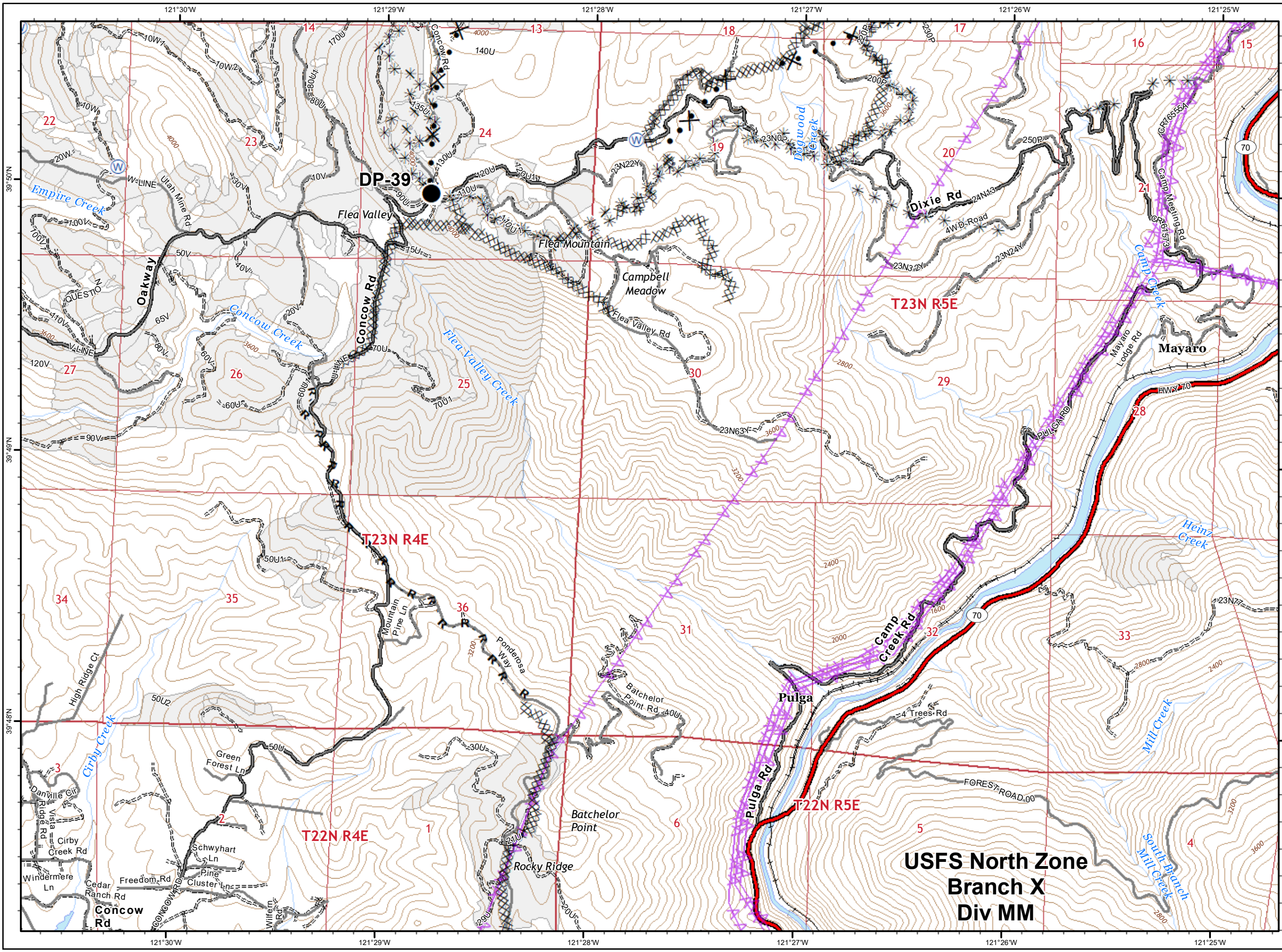


- Division
- Branch
- Zone Break
- Drop Point
- Dip Site
- Staging Area
- Water Source
- Repeater
- Mine
- Environmentally Sensitive Area
- Weather Unit
- Completed Line
- Uncontrolled Fire Edge
- Road as Line
- Completed Hand Line
- Completed Dozer Line
- Masticated Line
- Proposed Dozer Line
- 2018 Dozer Line
- Electric Transmission Line
- SPI Road
- Railroad
- Zone Break Line
- Division Boundaries
- SPI Regeneration Unit

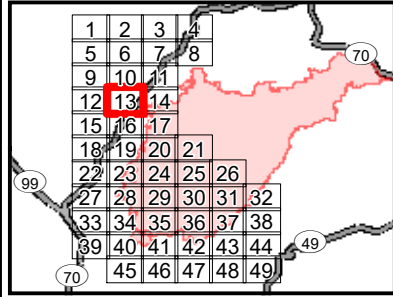
0 0.25 0.5  
Miles

IMT 4 GIS  
9/28/2020 @ 22:04  
NAD83  
Contour Interval = 80 ft





**North Complex  
West Zone**  
**CA-BTU-010751**  
**09/30/2020 thru**  
**10/4/2020**  
**IAP Map**  
**N. Branch Contingency**  
**Page 13**



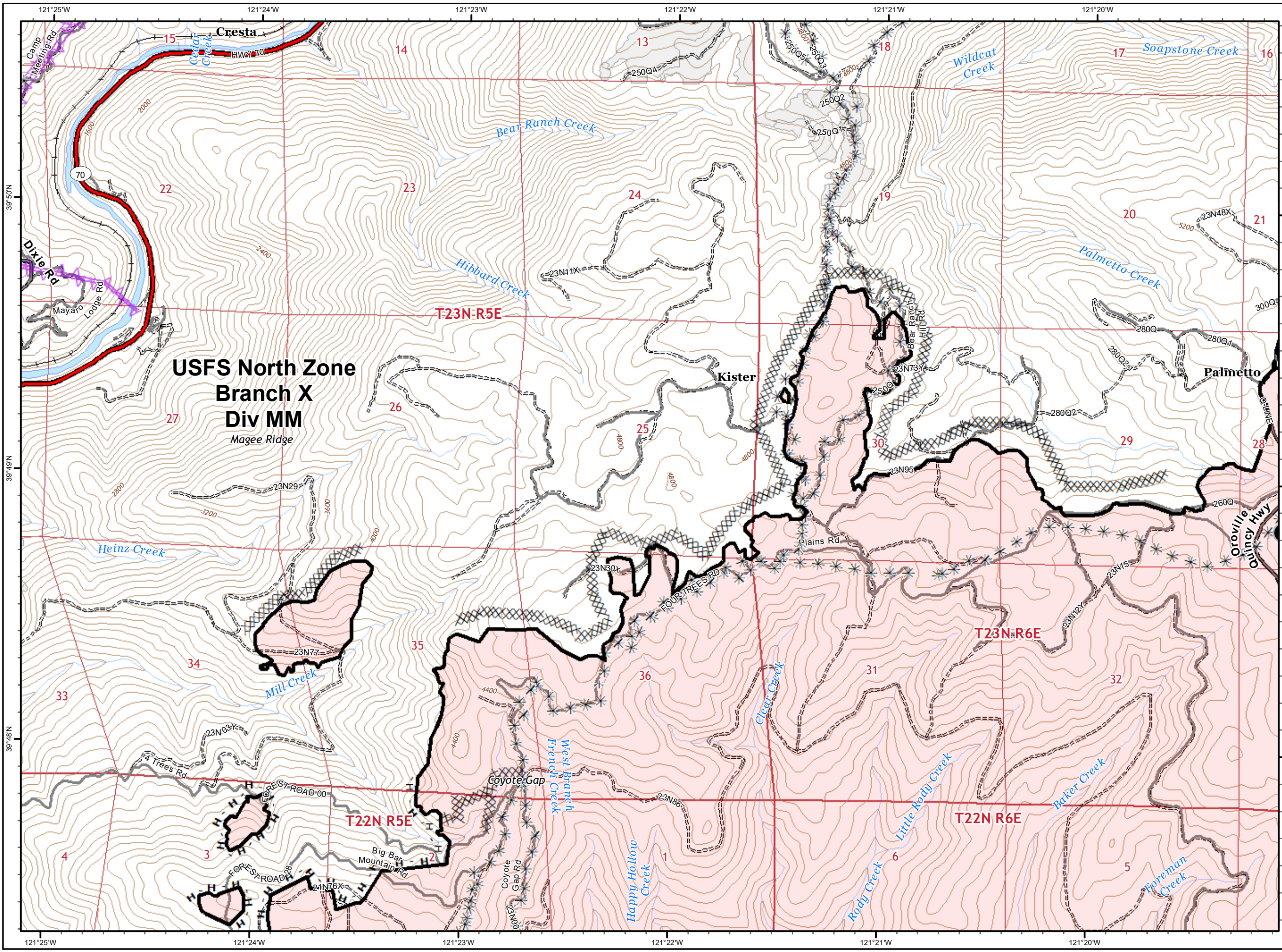
- Division
- Branch
- Zone Break
- Drop Point
- Dip Site
- Staging Area
- Water Source
- Repeater
- Mine
- Environmentally Sensitive Area
- Weather Unit
- Completed Line
- Uncontrolled Fire Edge
- Road as Line
- Completed Hand Line
- Completed Dozer Line
- Masticated Line
- Proposed Dozer Line
- 2018 Dozer Line
- Electric Transmission Line
- SPI Road
- Railroad
- Zone Break Line
- Division Boundaries
- SPI Regeneration Unit



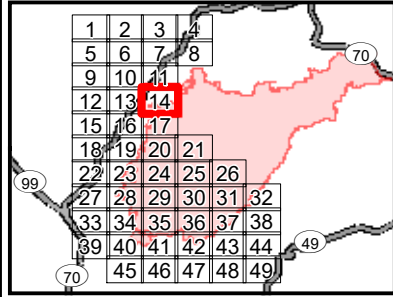
0 0.25 0.5  
Miles

IMT 4 GIS  
9/28/2020 @ 22:05  
NAD83  
Contour Interval = 80 ft

**USFS North Zone**  
**Branch X**  
**Div MM**



**North Complex  
West Zone  
CA-BTU-010751  
09/30/2020 thru  
10/4/2020  
IAP Map  
N. Branch Contingency  
Page 14**

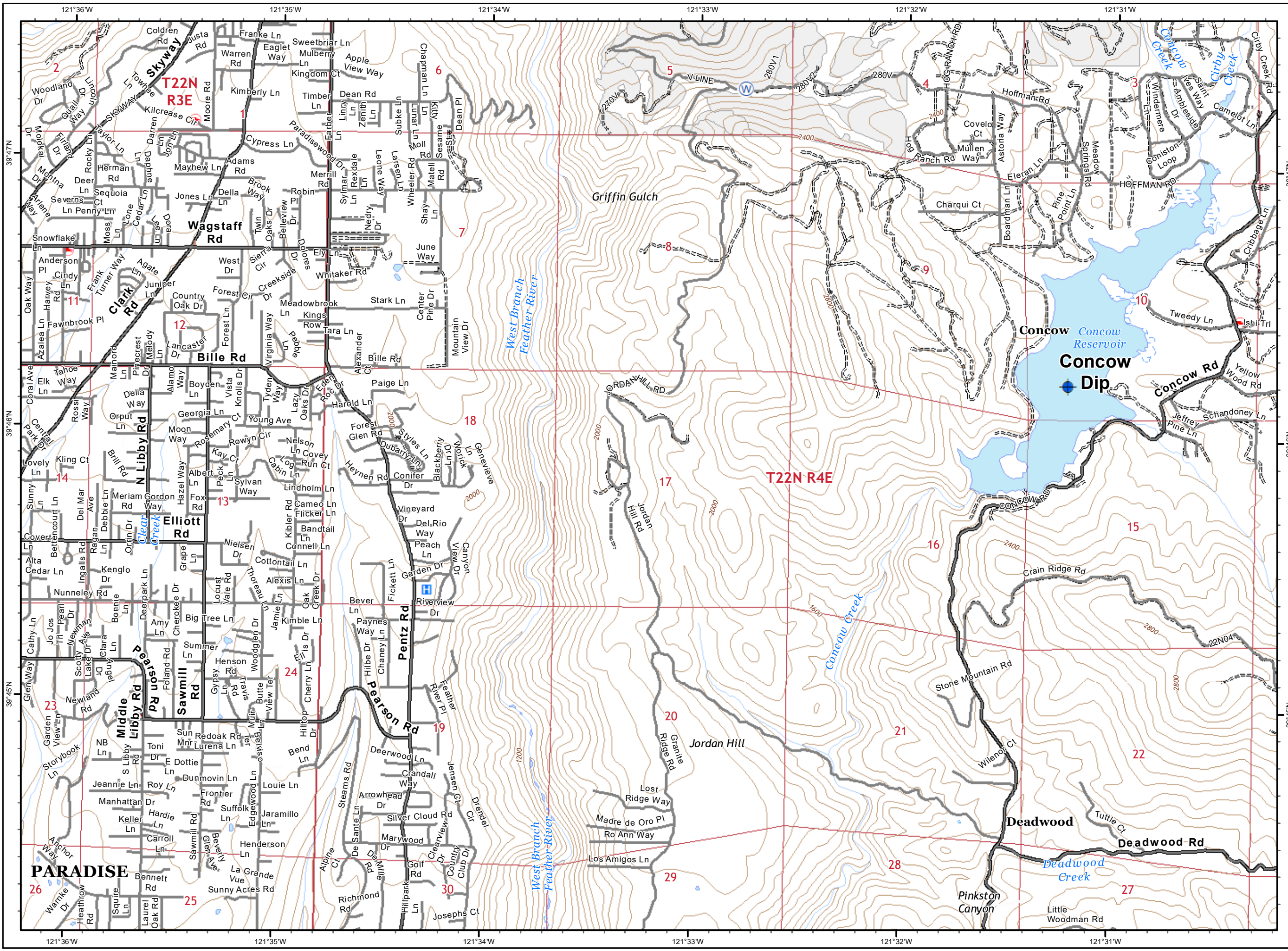


- Division
- Branch
- Zone Break
- Drop Point
- Dip Site
- Staging Area
- Water Source
- Repeater
- Mine
- Environmentally Sensitive Area
- Weather Unit
- Completed Line
- Uncontrolled Fire Edge
- R - Road as Line
- H - Completed Hand Line
- Completed Dozer Line
- Masticated Line
- Proposed Dozer Line
- 2018 Dozer Line
- Electric Transmission Line
- SPI Road
- Railroad
- Zone Break Line
- Division Boundaries
- SPI Regeneration Unit

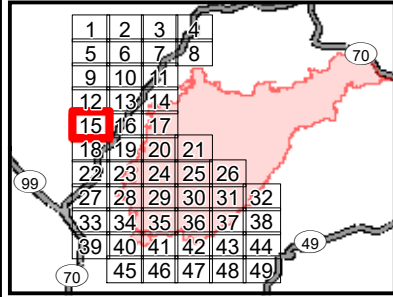


0 0.25 0.5  
Miles

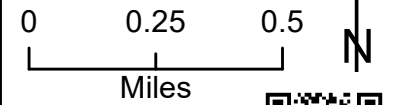
IMT 4 GIS  
9/28/2020 @ 22:05  
NAD83  
Contour Interval = 80 ft




**North Complex  
West Zone  
CA-BTU-010751  
09/30/2020 thru  
10/4/2020  
IAP Map  
N. Branch Contingency  
Page 15**



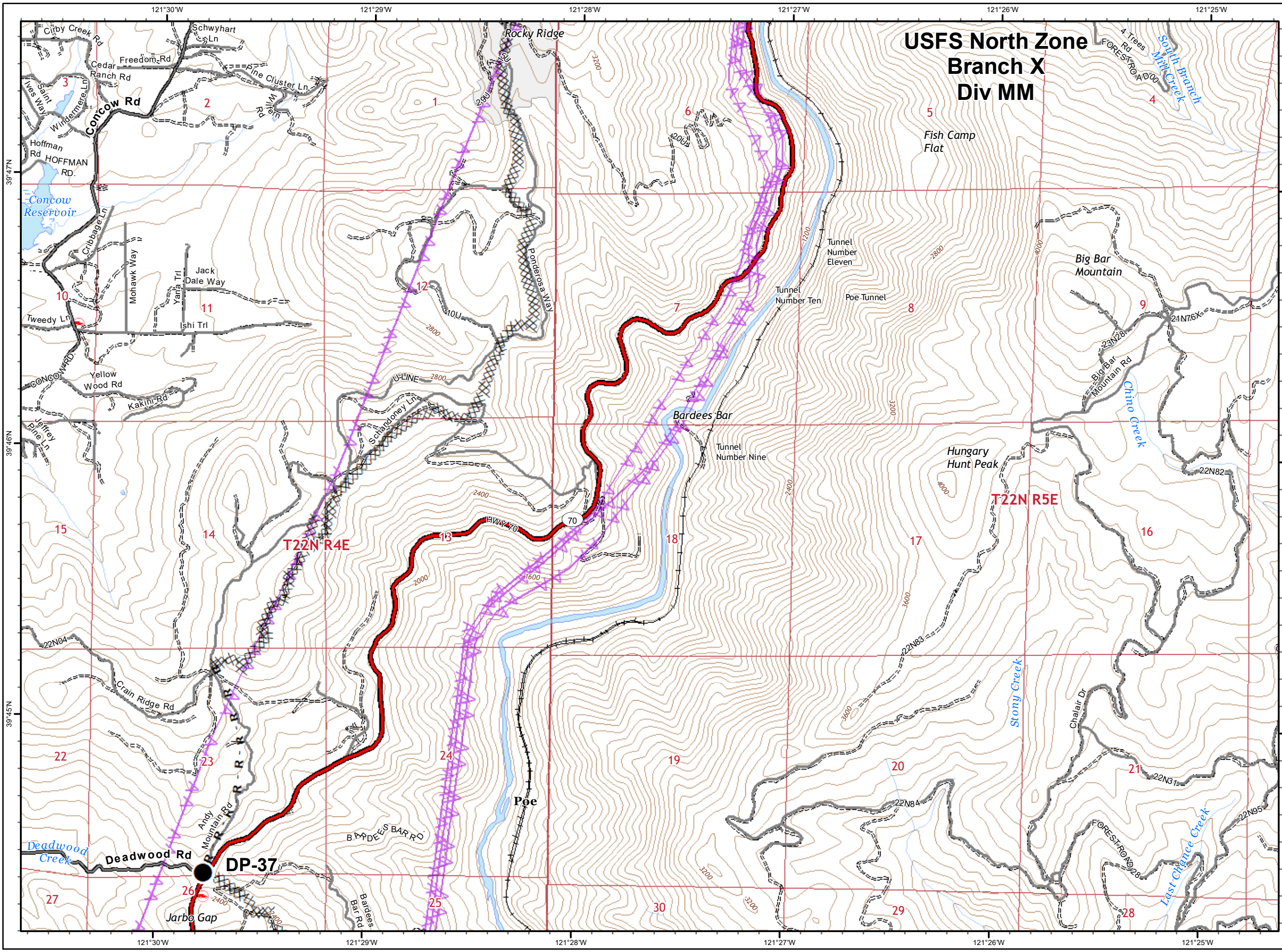
- Division
- Branch
- Zone Break
- Drop Point
- Dip Site
- Staging Area
- Water Source
- Repeater
- Mine
- Environmentally Sensitive Area
- Weather Unit
- Completed Line
- Uncontrolled Fire Edge
- Road as Line
- Completed Hand Line
- Completed Dozer Line
- Masticated Line
- Proposed Dozer Line
- 2018 Dozer Line
- Electric Transmission Line
- SPI Road
- Railroad
- Zone Break Line
- Division Boundaries
- SPI Regeneration Unit



IMT 4 GIS  
9/28/2020 @ 22:06  
NAD83  
Contour Interval = 80 ft



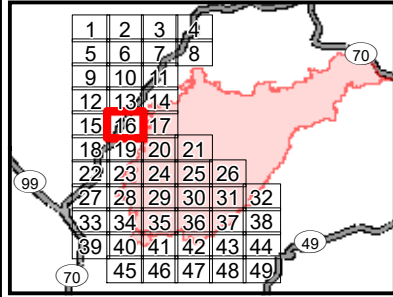




**USFS North Zone  
Branch X  
Div MM**



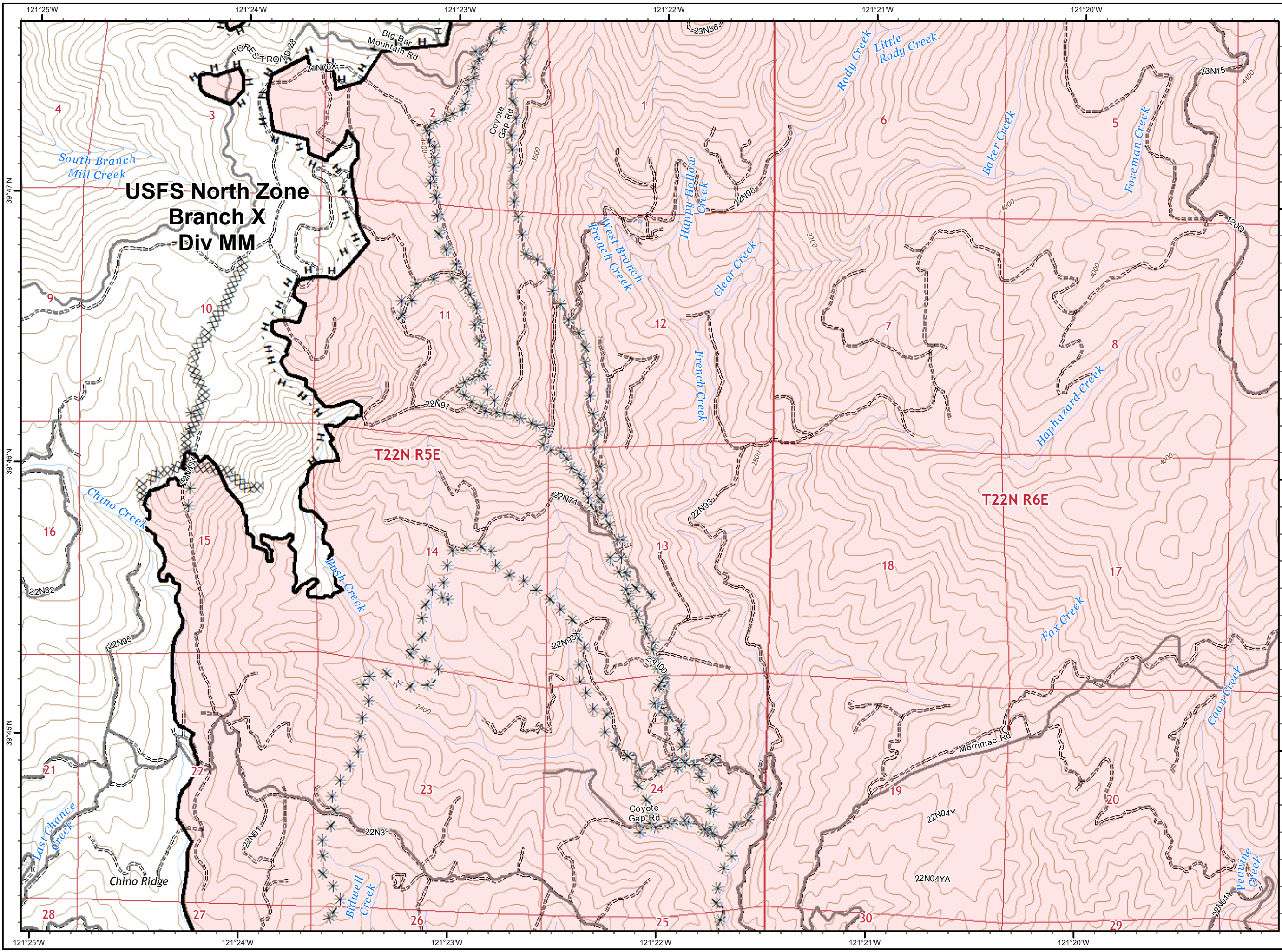
**North Complex  
West Zone  
CA-BTU-010751  
09/30/2020 thru  
10/4/2020  
IAP Map  
N. Branch Contingency  
Page 16**



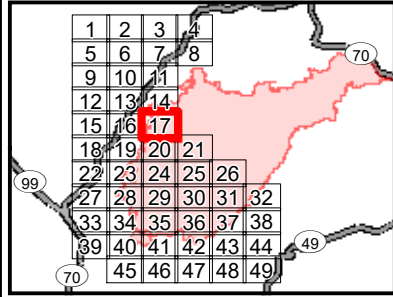
- Division
- Branch
- Zone Break
- Drop Point
- Dip Site
- Staging Area
- Water Source
- Repeater
- Mine
- Environmentally Sensitive Area
- Weather Unit
- Completed Line
- Uncontrolled Fire Edge
- Road as Line
- Completed Hand Line
- Completed Dozer Line
- Masticated Line
- Proposed Dozer Line
- 2018 Dozer Line
- Electric Transmission Line
- SPI Road
- Railroad
- Zone Break Line
- Division Boundaries
- SPI Regeneration Unit

0 0.25 0.5  
Miles

IMT 4 GIS  
9/28/2020 @ 22:07  
NAD83  
Contour Interval = 80 ft



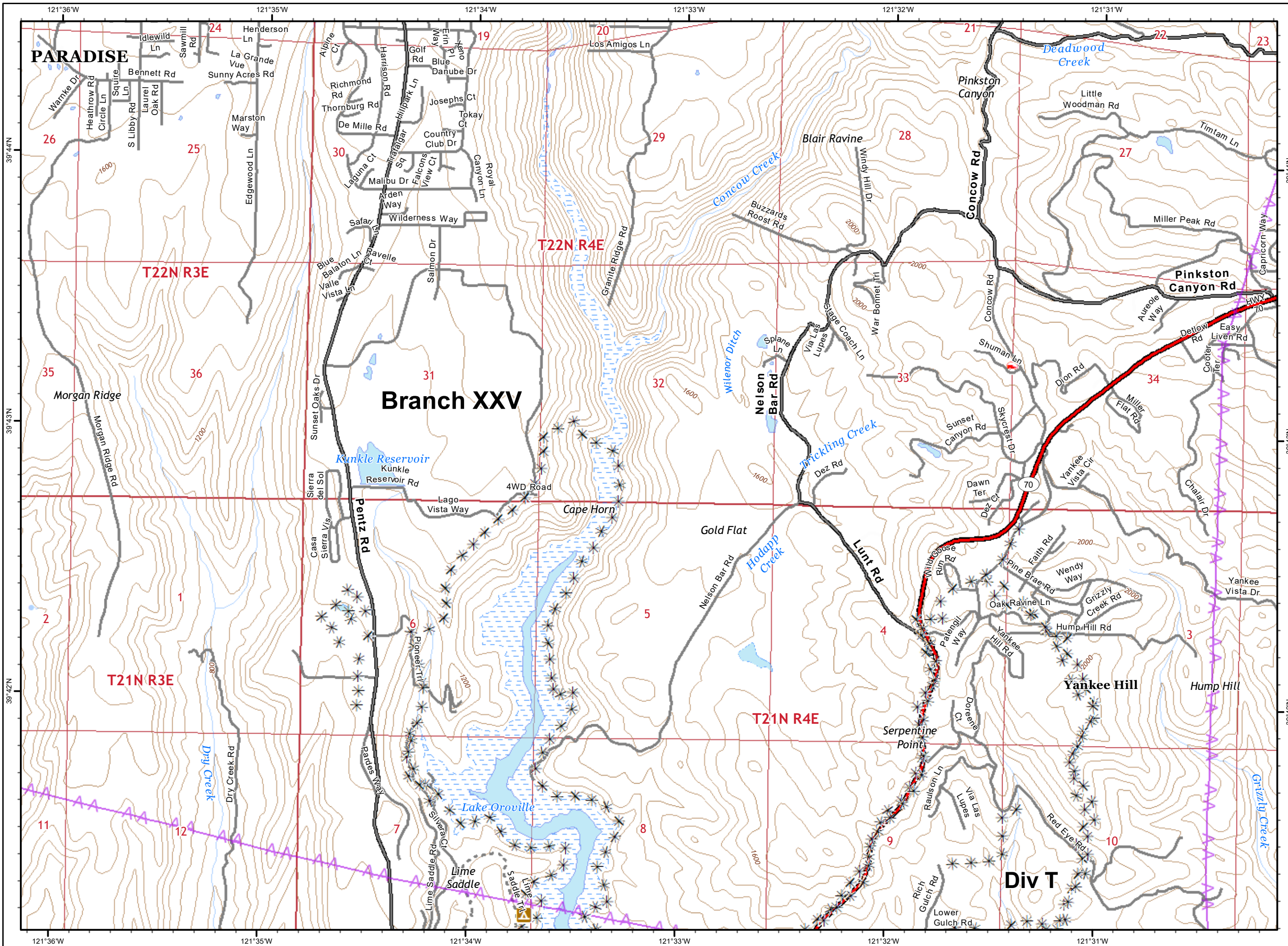
**North Complex  
West Zone**  
**CA-BTU-010751**  
**09/30/2020 thru**  
**10/4/2020**  
**IAP Map**  
**N. Branch Contingency**  
**Page 17**



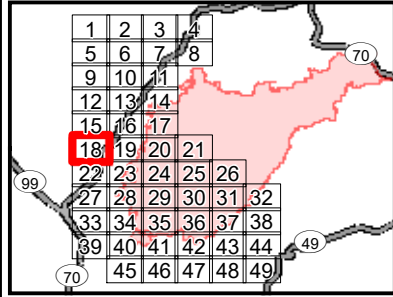
- Division
- Branch
- Zone Break
- Drop Point
- Dip Site
- Staging Area
- Water Source
- Repeater
- Mine
- Environmentally Sensitive Area
- Weather Unit
- Completed Line
- Uncontrolled Fire Edge
- Road as Line
- Completed Hand Line
- Completed Dozer Line
- Masticated Line
- Proposed Dozer Line
- 2018 Dozer Line
- Electric Transmission Line
- SPI Road
- Railroad
- Zone Break Line
- Division Boundaries
- SPI Regeneration Unit

0 0.25 0.5  
Miles

IMT 4 GIS  
 9/28/2020 @ 22:07  
 NAD83  
 Contour Interval = 80 ft



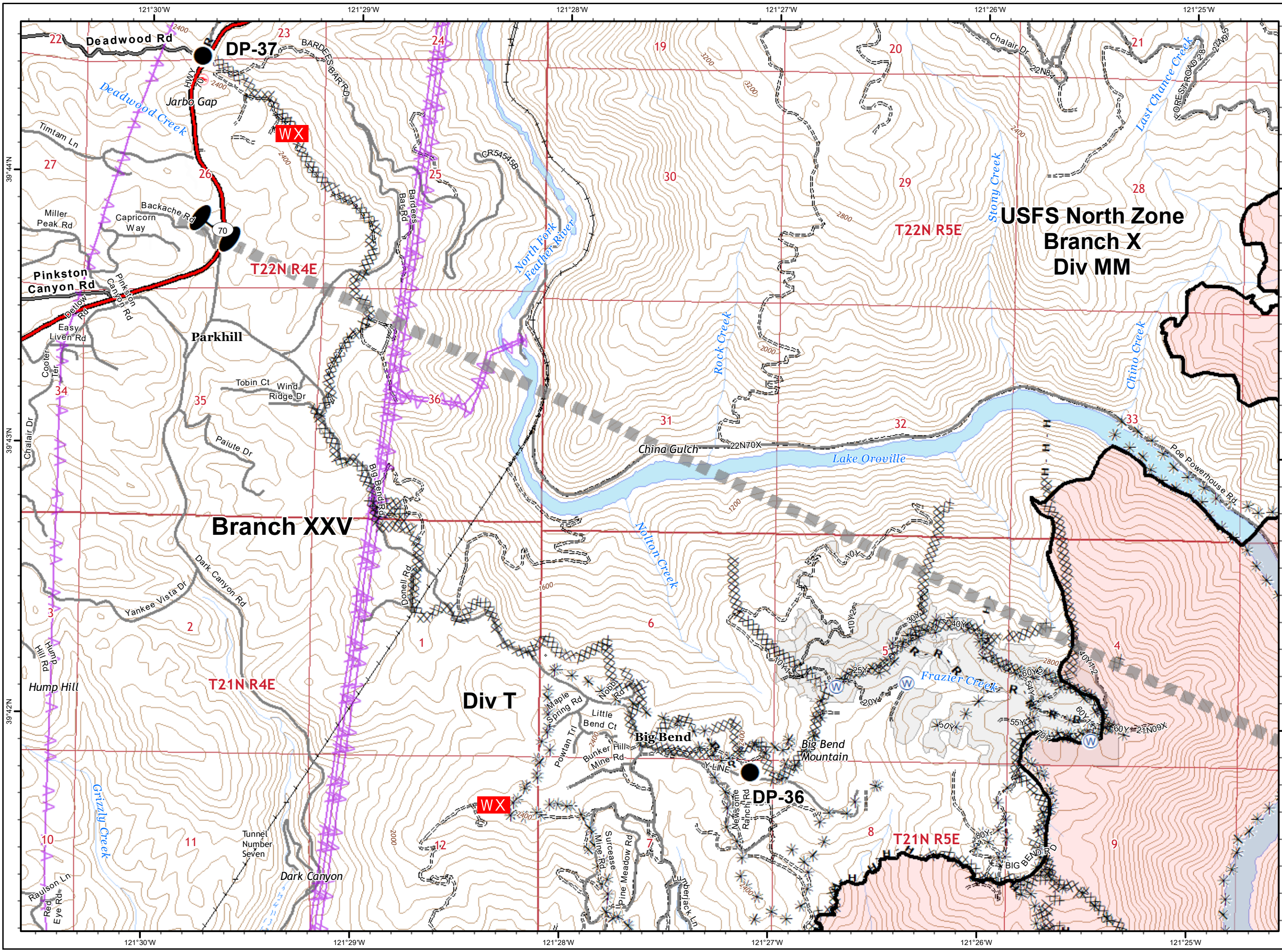
**North Complex  
West Zone  
CA-BTU-010751  
09/30/2020 thru  
10/4/2020  
IAP Map  
N. Branch Contingency  
Page 18**



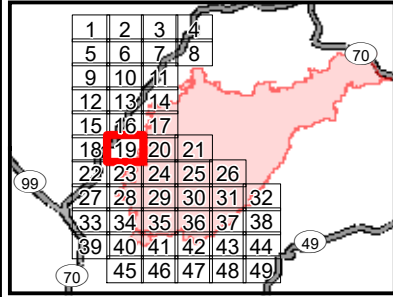
- Division
- Branch
- Zone Break
- Drop Point
- Dip Site
- Staging Area
- Water Source
- Repeater
- Mine
- Environmentally Sensitive Area
- Weather Unit
- Completed Line
- Uncontrolled Fire Edge
- Road as Line
- Completed Hand Line
- Completed Dozer Line
- Masticated Line
- Proposed Dozer Line
- 2018 Dozer Line
- Electric Transmission Line
- SPI Road
- Railroad
- Zone Break Line
- Division Boundaries
- SPI Regeneration Unit

0 0.25 0.5  
Miles

IMT 4 GIS  
9/28/2020 @ 22:07  
NAD83  
Contour Interval = 80 ft



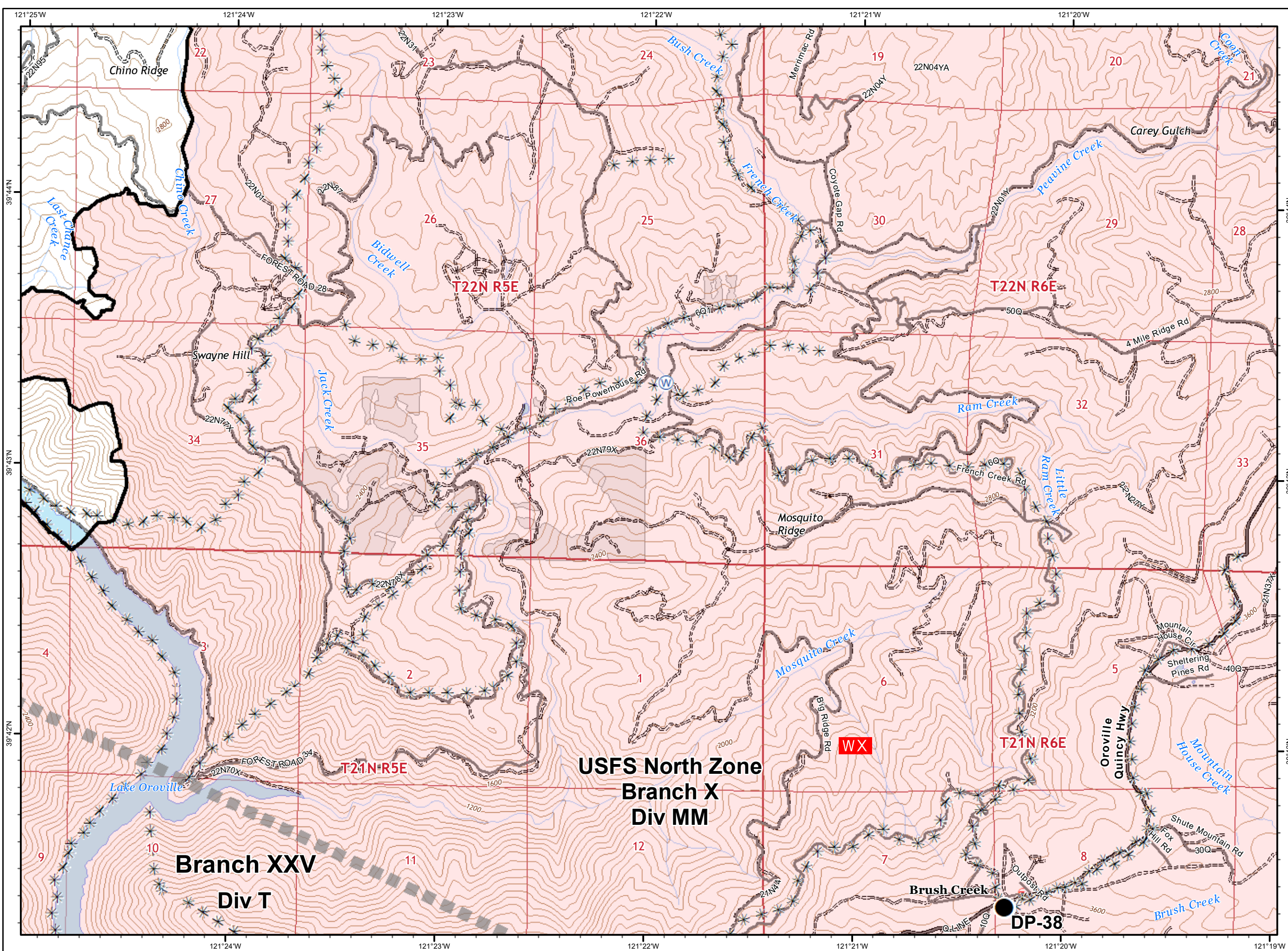
**North Complex**  
**West Zone**  
 CA-BTU-010751  
 09/30/2020 thru  
 10/4/2020  
 IAP Map  
 N. Branch Contingency  
 Page 19



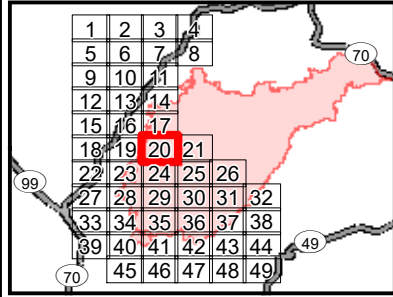
- Division
- Branch
- Zone Break
- Drop Point
- Dip Site
- Staging Area
- Water Source
- Repeater
- Mine
- Environmentally Sensitive Area
- Weather Unit
- Completed Line
- Uncontrolled Fire Edge
- Road as Line
- Completed Hand Line
- Completed Dozer Line
- Masticated Line
- Proposed Dozer Line
- 2018 Dozer Line
- Electric Transmission Line
- SPI Road
- Railroad
- Zone Break Line
- Division Boundaries
- SPI Regeneration Unit

0 0.25 0.5  
 Miles

IMT 4 GIS  
 9/28/2020 @ 22:08  
 NAD83  
 Contour Interval = 80 ft



**North Complex  
West Zone  
CA-BTU-010751  
09/30/2020 thru  
10/4/2020  
IAP Map  
N. Branch Contingency  
Page 20**



- Division
- Branch
- Zone Break
- Drop Point
- Dip Site
- Staging Area
- Water Source
- Repeater
- Mine
- Environmentally Sensitive Area
- Weather Unit
- Completed Line
- Uncontrolled Fire Edge
- Road as Line
- Completed Hand Line
- Completed Dozer Line
- Masticated Line
- Proposed Dozer Line
- 2018 Dozer Line
- Electric Transmission Line
- SPI Road
- Railroad
- Zone Break Line
- Division Boundaries
- SPI Regeneration Unit

**USFS North Zone  
Branch X  
Div MM**

**Branch XXV  
Div T**

0 0.25 0.5  
Miles

IMT 4 GIS  
9/28/2020 @ 22:08  
NAD83  
Contour Interval = 80 ft