

*** CORRECTED ***

INCIDENT ACTION PLAN

NORTH COMPLEX WEST ZONE

CA-BTU-010751

Saturday



9/19/2020 0700

to

9/20/2020 0700



Briefing Frequency - CDF - Tac 29

INCIDENT OBJECTIVES (ICS 202)

1. Incident Name: NORTH COMPLEX WEST ZONE	2. Operational Period:	Date From: 9/19/2020	Date To: 9/20/2020
		Time From: 0700	Time To: 0700

3. Objective(s):

Management Objectives

- Provide for and maintain public and first responder safety by utilizing the incident safety analysis process.
- Ensure COVID-19 precautions and best practices are met at all times.
- Protect the commercial timberland, historical and cultural assets within the affected area, infrastructure, improvements, and watersheds.
- All management actions and efforts will be focused on serving, safeguarding, and protecting the citizens of Butte and Plumas Counties.
- Ensure coordinated, timely and accurate release of public information.
- Be financially responsible for all management and fire suppression tactics.

Control Objectives

- Keep the fire North of Lamb Hill.
- Keep the fire East of Table Mtn.
- Keep the fire South of Gold Flat.
- Keep the fire West of Big Peak.

General Situational Awareness:

Steep and rugged terrain, critically dry and receptive fuel beds, active area for fire history and drought stressed trees.

In the COVID-19 environment, high density populations or large groups are particularly at risk. To help protect yourself, your family and to ensure all employees return home safely, make sure to practice social distancing.

Enhanced hygiene (especially handwashing), PPE & monitoring practices help limit the infection rate of first responders.

5. Site Safety Plan Required? Yes No

Approved Site Safety Plan(s) Located at:

6. Incident Action Plan

- | | | | |
|---|--|--|---|
| <input checked="" type="checkbox"/> ICS 203 | <input checked="" type="checkbox"/> ICS 215A | <input type="checkbox"/> ICS 205 A | <input type="checkbox"/> |
| <input checked="" type="checkbox"/> ICS 204 | <input checked="" type="checkbox"/> ICS 220 | <input checked="" type="checkbox"/> Training Message | <input type="checkbox"/> |
| <input checked="" type="checkbox"/> ICS 205 | <input checked="" type="checkbox"/> Facility Maps | <input checked="" type="checkbox"/> Travel Map | <input type="checkbox"/> |
| <input checked="" type="checkbox"/> ICS 206 | <input checked="" type="checkbox"/> Weather Forecast | <input checked="" type="checkbox"/> Demob Plan | <input checked="" type="checkbox"/> County Health Message |
| <input checked="" type="checkbox"/> ICS 208 | <input checked="" type="checkbox"/> Fire Behavior | <input checked="" type="checkbox"/> Finance Message | <input checked="" type="checkbox"/> ICS 214 |

7. Prepared By: David Shy

Position/Title: PSC

Signature:

8. Approved by Incident Commander:

Darryl Laws

Signature:

ICS 202

ORGANIZATION ASSIGNMENT LIST (ICS 203)

1. Incident Name: NORTH COMPLEX WEST ZONE		2. Operational Period: Date From: 9/19/2020 Time From: 0700		Date To: 9/20/2020 Time To: 0700	
3. Incident Commander(s) and Command Staff:			7. Operation Section:		
IC/UC's	Dave Russell, Jay Kurth, Matt Keeling, Aaron Wright	Operations	Shane Lauderdale		
Deputy	Darryl Laws (T), Charlie Blankenheim (T)	Deputy Operations	Ron Bravo, Jim Hudson (T)		
Safety Officer	Doug Ferro, Bill Murphy (T)	Night Ops	Monty Smith		
Information Officer	Steve Kaufmann, Chris Harvey	Staging Area			
Liaison Officer	Dave Pender, Ron Karlen (T)	Branch	XX	Jason Dyer, Jason Morris (T)	
LELO	Josh Allen, Tom Campbell	Division/Group	C	Joey Howard	
4. Agency/Organization Representatives:		Division/Group	D	Kevin Ryan	
Agency/Organization	Name	Division/Group	F/I	Tim Cassone (T)	
CAL OES	Corey Zander	Division/Group			
Butte Co Sheriff	Korey Honea	Division/Group			
Butte Co OES	Cindy Dunsmoor	Branch	XXIII / XXV	Rik Valles	
BLM	Jeremy Strait	Division/Group	M/R	Jeff Edson	
CCC	Kelly Plagman	Division/Group	CHEROKEE CONTINGENCY		
CDCR	Ben Ingwerson	Division/Group	T	Tim Williams-(9226C)	
DWR	Gina House	Division/Group			
PG&E	David Hawks	Division/Group			
CALtrans	Eric Cummings	Division/Group			
Butte Co Health Dept	Monica Soderstrom	Division/Group			
		Branch	NORTH CONTINGENCY	Gus Boston (12)	
		Division/Group	NORTH 1	Brandon Brady (12)	
		Division/Group			
		Division/Group			
		Division/Group			
5. Planning Section:		Branch	SOUTH CONTINGENCY	Steve Robinson (12)	
Chief	Chris Burch	Division/Group	SOUTH 1	Derek Schepens (12)	
Deputy	David Shy	Division/Group	SOUTH 2	Luke Thomas	
Resource Unit	Gwyndolyn Ozard, Nochella Funes (T), Travis Rye(T)	Division/Group			
Situation Unit	Denny O'Neil, John Gaddie (T), Tim Collins (T)	Division/Group			
Documentation Unit	Allison Liang	Branch	SUPP. REPAIR	Dave Derby (12)	
Demobilization Unit	Chris Lynch, Tim Fox (T)	Division/Group			
GISS	Daniel Dresselhaus	Division/Group			
FBAN	Jonathan Pangburn	Staging Area	CHICO STAGING	Kelly Upson (12)	
IMET	Dan Borsum, Steve Hannah (T)	Division/Group			
Training Tech Spec	Dennis Martin	Air Operations Branch		Director:	Greg Bradshaw
Air Resource Adviser		Air Support Group Supervisor			
Hired Equip Tech Spec	Jason Emery	Air Tactical Group Supervisor			
6. Logistics Section		Helibase Manager			
Chief	Matt Reich				
Deputy	Mathew Brandt				
Supply Unit	Shawn Burris	Chief	Mara Zaver		
Facilities Unit	Travis Heard, Matt Brown (T), Jason Wilson (T)	Deputy	Rob Jenkins		
Ground Support Unit	Conor Stapleton	Time Unit	Greg Tunzi		
Communications Unit	Mike Heyfron	Procurement Unit	Courtney Arebalo		
Medical Unit	Jason Barker, Leif Juliussen (T)	Comp/Claims Unit	Sean Bowe		
Motel Specialist	Dawn Muschetto	Cost Unit	Angela Davidson		
Prepared By: Name:	David Shy	Position/Title:	PSC	Signature:	_____
ICS 203		Date/Time:	9/18/2020 2300 hours		

Fire and COVID-19 Briefing Checklist

Self-Awareness / Screening

- Immediately separate yourself from others.
- Notify supervisor if you or others experience:
 - Cough, more than expected
 - Shortness of breath or difficulty breathing
 - New loss of taste or smell
 - Fever
 - Chills
 - Sore throat
 - Muscle pain
- Review and follow crew and division plans to isolate, triage, and transport symptomatic personnel.

Hygiene on the Fireline

- Properly wash or sanitize your hands often, especially before and after eating or entering a public place, and after coughing or sneezing.
- Avoid handshakes and communal use items.
- Maintain a supply of hand sanitizer and hand wipes. Inform supervisor of needed resupply.
- Disinfect high touch surfaces often:
 - Radios, phones, doors, pumps, fuel cans, etc.

Social Distancing and Protective Equipment

- Initiate, practice, and remind others of social distancing.
- Conduct briefings and conversations outdoors and at least 6 feet apart.
- Utilize face coverings as a tool when practical.
- Clean or replace dirty face coverings, equipment, and PPE.

Communications

- Face coverings and social distancing complicate communications.
Ensure effective sender/receiver messaging.

Protect yourself, your crew, and your camp!

Find more information: <https://www.nwcg.gov/coronavirus>.



Fire Weather Forecast

FORECAST NO: 10
PREDICTION FOR: Saturday - Saturday Night
DATE: September 19th, 2020
FORECAST ISSUED: 1900 September 18th, 2020

Fire: North Complex West Zone
UNIT: Plumas/Butte
Incident Meteorologist: Dan Borsum
Signed: *Daniel L Borsum*

A bit warmer with less winds

WEATHER DISCUSSION: The weather pattern is calmer today with less wind across the landscape and only gradual warming expected the next few days. Because steering currents are weaker smoke may be present in the morning and struggle to mix out through the day but it is not expected to be dense. Expect another good humidity recovery tonight with stronger down canyon winds. Sunday will be warmer with a larger drop in humidity but winds will remain weak. No real changes in the weather forecast are expected into early next week aside from smoke impacts.

TODAY:

WEATHER: Mostly sunny with smoke.

MAX TEMP: 2000 feet: 73-77° **MIN RH:** 2000 feet: 31-34%
 4000 feet: 71-75° 4000 feet: 32-36%

CHC WTG RAIN: 0% **LAL:** 1

WINDS: 2000 feet: Upslope mid-morning then becoming upvalley 4-6 mph
 4000 feet: Light in the morning becoming southwest 4-6 mph

MIXING HEIGHT: 1500 feet until 1000 and reaching 7000 feet around 1400.

TRANSPORT WIND: West 10 mph.

VISIBILITY: 4-6 miles.

TONIGHT:

WEATHER: Areas of dense smoke.

MIN TEMP: 2000 feet: 61-65° **MAX RH:** 2000 feet: 55-60%
 4000 feet: 53-57° 4000 feet: 50-55%

CHC WTG RAIN: 0% **LAL:** 1

WINDS: 2000 feet: Downslope becoming downvalley 6-10 mph after 2300
(20 FEET) 4000 feet: Downslope becoming downvalley 5-8 mph after 0000


MIXING HEIGHT: Decreasing to 1000 feet AGL overnight.

TRANSPORT WIND: Southwest 5 mph.

INVERSION: Moderate temperature inversion developing.

EXTENDED OUTLOOK: Sunday through Wednesday: Expect steady temperatures with continued terrain driven winds. Humidity minimums will approach 25% but overnight recoveries will remain moderate. Smoke will become a bigger factor as the valley does not mix out completely each day

FIRE BEHAVIOR FORECAST

FORECAST NUMBER: 10	TYPE OF FIRE: Wildland Fire
FIRE NAME: North Complex West Zone	OPERATIONAL PERIOD: 24hr 9/19 (0700-0700)
DATE ISSUED: 9/18/2020	TIME ISSUED: 1900
UNIT: BTU	SIGNED: Jonathan Pangburn, FBAN 

INPUTS

WEATHER SUMMARY

****CONTINUED MODERATE****
See Weather Forecast in IAP.

OUTPUTS

GENERAL:

Continued cool temperatures, higher RH, and limited wind will diminish fire behavior. Limited potential for isolated torching still exists, with critical fuel moisture and heavy ladder fuels.

NOPS has issued a fuels and fire behavior advisory for elevated ERCs & dry fuels. 1,000-hr/100-hr dead fuels & ERC at 97th percentile. Severe Drought conditions.

In the absence of weather conditions outside the forecast or extreme fire behavior conditions expect:

	Max. Flame Length	Max. Rate of Spread	Spotting	Probability of Ignition
Grass	5' (1.5 m)	20 ch/hr (0.4 km/hr)	< 1/4 mile (.4 km)	55%
Grass/Shrub Mix	5' (1.5 m)	15 ch/hr (0.3 km/hr)	< 1/4 mile (.4 km)	55%
Shrub	13' (3.9 m)	35 ch/hr (0.7 km/hr)	< 1/4 mile (.4 km)	55%
Timber Understory	8' (2.4 m)	10 ch/hr (0.2 km/hr)	< 1/4 mile (.4 km)	55%
Timber Litter	4' (1.2 m)	5 ch/hr (0.1 km/hr)	< 1/4 mile (.4 km)	55%

****minimum safety zone size is 1/4-acre (0.1 Ha) for a Strike Team of Engines.**

SPECIFIC:

DIV C / D: Areas of regrowth and heavier fuels will resist control, but fire behavior should lesson considerably today. Continue to watch for slops and spots south of South Fork Feather River, into Lost Creek & Sly Creek Reservoirs, south to La Porte Rd, due to heavier fuel loading and ladder fuels that could support torching.

DIV F: Little to no fire growth expected, but area still has potential due to regrowth and understory ladder fuels. Spotting potential remains. South of Ponderosa Reservoir has heavier fuel loading that could support crown fire.

DIV I / M / R / T: Limited fire behavior expected unless a slop or spot establishes. Receptive fine fuel bed near Stringtown, Bloomer Hill, and Cherokee.

AIR OPERATIONS:

Partly smokey and hazy. Not as clear as yesterday.

Mixing height: 7,000 ft. AGL. Transport winds: W 10-15 mph. Sunrise 0651, Sunset 1906.

SAFETY

Fire in drainages can dislodge rolling objects and firebrands.

Rolling material can ignite fires below crews.

Watch for slope reversal into heavy understory ladder fuels.

Fuels and Fire Behavior Advisory

Northern California Geographic Area

September 7, 2020

Subject: Extended high temperatures continues to rapidly dry out an above normal live fuel load and dead fuels across Northern California. Extreme fire behavior and rapid to dangerous rates of spread has occurred during enhanced breezy periods accompanied with low humidity in areas clear of smoke. Extreme fire behavior will become more common as the fuel drying continues in September.

Discussion: Weeks of record temperatures in August and early September coupled with limited precipitation has been expanding extreme to severe drought conditions across much of the Geographic Area. All indications show these drought conditions persisting through September. The thunderstorm event of August 16-17 produced much lightning with limited rainfall that only lowered fire danger for a very brief period. Fires have recently shown or exhibited rapid or dangerous spread rates or generate extreme fire behavior once the any cap of smoke lifts out. There is a high potential for extreme fire behavior to persist under a wider range of conditions as fuel continues to dry and gusty north to northeast foehn winds events become more frequent.

Difference from normal conditions: Winter precipitation was below to well below normal with 55% of normal mountain snowpack. Late spring moisture during the heart of the low-mid elevation growing season led to **above normal fine fuel loading**. Typical dry summer conditions coupled with above normal temperatures has dramatically effected fuel dryness and fire danger indices. ERC's will generally range between 90th to 97th percentile the next 2 weeks with some PSA's experiencing seasonal record values. This time of year, live brush has typically low moisture levels due to normal seasonal drying but recently sampled live brush are at the at historic lows for many sampling sites.

Fuels – Low Elevation Grass Crop

Sierra Foothills Rangeland Forage Production Data

- 40 years of consistent data
- 2019-20 growing season 4th highest total
- 5 seasons of above normal in a row

Top 5 Growing Seasons	Pounds/Acres
2017-18	5514
1992-93	4696
1982-83	4630
2019-20	4420
2004-05	4410

For more information about the very unseasonable environmental conditions occurring, follow these links:

https://gacc.nifc.gov/oncc/fuelsFireDanger_Bi.php

<https://vegdiri.unl.edu/Home/StateVegDRI.aspx?CA>

https://gacc.nifc.gov/oncc/fuelsFireDanger_Erc.php

https://gacc.nifc.gov/oncc/fuelsFireDanger_Thousand.php

https://gacc.nifc.gov/oncc/fuelsFireDanger_Hundred.php

<https://www.esrl.noaa.gov/psd/eddi/>

Concerns to Firefighters and the Public:

- Cured fine fuel loading below 3,000' elevation is above normal, exhibiting very rapid fire spread.
- Firefighters should be prepared for potential extreme fire behavior and dangerous or otherwise rapid rates of spread at any time of day, especially during foehn wind events.
- The potential for extreme fire activity will be likely to continue until enough precipitation occurs to significantly increase fuel moisture.
- Rapid rates of spread could have a significant impact on public safety and make evacuations difficult.

Mitigation Measures:

- All local and visiting firefighters need to remain aware of current and expected weather and burning conditions and consider such information while making strategic and tactical decisions.
- Employ LCES principles (Lookouts, Communications, Escape Routes, Safety Zones).
- Review current fire potential products from Predictive Services at <https://gacc.nifc.gov/oncc/predictive/weather/index.htm> or potential Red Flag conditions from the National Weather Service and weather at <https://www.wrh.noaa.gov/fire2/cafw/>.

Area of Concern: All areas across Northern California could see very active fire behavior. The PSA numbers associated with those areas are NC01, NC02, NC03A, NC03B, NC04, NC05, NC06, NC07 and NC08.

ASSIGNMENT LIST (ICS 204 WF)

CONTROLLED UNCLASSIFIED
INFORMATION//BASIC

1. Incident Name: NORTH COMPLEX WEST ZONE	2. Operational Period: Date From: 09/19/20 Date To: 09/20/20 Time From: 0700 Time To: 0700	3. Branch Division XX C
--	---	--

4. Operations Personnel:		Page 1 of 3 Charlie
Operations Section Chief: Shane Lauderdale	Night Ops: Monty Smith	
Branch Director: Jason Dyer, Jason Morris (T)	Branch Safety:	
Division/Group Supervisor: Joey Howard	Air Attack:	


5. Resources Assigned:	** Resources Below in Bold are 12 Hour **						
Resource Identifier	ALS	LWD	Leader	Personnel	Request #	Hours	Reporting Location
STC OES 3800C			FOLEY, JASON	18 +/-	E-1	0700-0700	DP 21
STC XSJ 4183C			WEBER, MARK	17	E-50010	0700-0700	DP 21
STC XTB 4231C			ANDERSON, JON	22	E-50438	0700-0700	DP 21
T/F BTU 04			BURNELL, SHAWN	15 +/-	E-50536	0700-0700	DP 21
STG BTU 9212G			FINKENKELLER, KEVIN	34	C-50035	0700-0700	DP 21
STH AEU 9270H			ABELOE, MARK	37	C-50040	0700-0700	DP 21
CRW2 FORTUNA 1			PEEBLES, ED	17	C-50033	0700-0700	DP 21
CRW2IA C-14 NEU 1			STARK, DARREN	11	C-14	0700-0700	DP 21
CRW1 TGU SALT CREEK 4			MARRTOFF, ERIC	13	C-50026	0700-0700	DP 21
DOZ LNU 1449 → DIV D			BUNDY, BILL	2	E-50172	0700-0700	DP 21
○ DOZ LMU 2242			STEVENSON, NORM	2	E-31	0700-0700	DP 21
DOZ NEU 2342 → DND			KENNEDY, JOE	3	E-30	0700-0700	DP 21
DOZ NEU 2346 → DIV D			BETS, BRANDON	3	E-32	0700-0700	DP 21
○ DOZ TGU 2544			WILBANKS, CLIFF	1	E-50210	0700-0700	DP 21
DOZ PVT E-27 - LET-ER-BUCK			STENT, BOB	2	E-27	0700-0700	DP 21
DOZ PVT E-50111 - STRIKE			CHAVEZ, MIKE	2	E-50111	0700-0700	DP 21
DOZ PVT E-50121 - RESTAD			RESTAD, BRUCE	1	E-50121	0700-0700	DP 21
DOZ PVT E-50123 - TOMS EARTH			FUNES, TOM	2	E-50123	0700-0700	DP 21

6. Work Assignments:
 Fall hazard trees, and trees that threaten control lines, to mitigate the threat of fire escaping, while maintaining personnel safety.
 Conduct direct fire attack and hold fire within established control lines.
 Mop up 200' interior to eliminate threat to the fire line.
 Assess structures for hazardous conditions and provide locations as appropriate.

7. Special Instructions:
*****FOR BUTTE CMD, SEE 205 FOR PROPER TONE-BASED ON LOCATION*****
 Use caution, utility vehicles will be working in the fire area clearing downed lines. Drive with your lights on and keep your speed down.

8. Communications

Name	Ch	Function	Rx Freq	Rx Tone	Tx Freq	Tx Tone	Notes
BUTTE CMD	1	COMMAND	154.4150	123.0 (T2)	159.0000	123.0 (T2)	BUTTE COMMAND
CDF T5	5	TACTICAL	151.2500	192.8 (T16)	151.2500	192.8 (T16)	BRANCH XX
CDF T18	14	AIR TO GROUND	159.3450	192.8 (T16)	159.3450	192.8 (T16)	***OROVILLE ZONE***
CALCORD	15	MEDICAL	156.0750	156.7 (T6)	156.0750	156.7 (T6)	MEDICAL COORDINATION
AIRGUARD	16	AIRGUARD	168.6250		168.6250	110.9 (T1)	EMERGENCY USE ONLY

9. Prepared by: Name: Gwyndolyn Ozard RESL
 Signature: 

ASSIGNMENT LIST (ICS 204 WF)

CONTROLLED UNCLASSIFIED
INFORMATION//BASIC

1. Incident Name: NORTH COMPLEX WEST ZONE	2. Operational Period: Date From: 09/19/20 Date To: 09/20/20 Time From: 0700 Time To: 0700	3. Branch Division XX C
--	---	--

4. Operations Personnel:		Page 2 of 3 Charlie
Operations Section Chief: Shane Lauderdale	Night Ops: Monty Smith	
Branch Director: Jason Dyer, Jason Morris (T)	Branch Safety:	
Division/Group Supervisor: Joey Howard	Air Attack:	

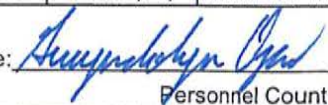
5. Resources Assigned:	** Resources Below in Bold are 12 Hour **						
Resource Identifier	ALS	LWD	Leader	Personnel	Request #	Hours	Reporting Location
DOZ PVT E-50129 - WURLITZER			WULITZER, CALEB	1	E-50129	0700-1900	DP 21
DOZ PVT E-50294 - HUMPHRY'S			HUMPHY, GREG	2	E-50294	0700-0700	DP 21
W/T1 BTC 25			CHURCHILL, B	1		0700-1900	DP 21
W/T PVT E-37 - DARRAH			DARGER, MARVIN	1	E-37	0700-1900	DP 21
W/T PVT E-40 - DARRAH			PRESTON, COREY	1	E-40	0700-1900	DP 21
W/T PVT E-50041 - FIRST			QUALLS, MARK	2	E-50041	0700-0700	DP 21
W/T PVT E-50048 - FIRELINE			MCMILLIAN, AUSTIN	2	E-50048	0700-0700	DP 21
W/T PVT E-50049 - BENDALLS			WALTON, MARK	1	E-50049	0700-1900	DP 21
W/T PVT E-50050 - RDL EQUIP			LEVERTON, RYAN	1	E-50050	0700-1900	DP 21
W/T PVT E-50053 - RUBINI			RUBINI, NATHAN	2	E-50053	0700-0700	DP 21
W/T1 PVT E-50189 - MARYMEE			MARYME, PATTY	2	E-50189	0700-0700	DP 21
W/T PVT E-50292 - PATANE			PATANE, GINO	1	E-50292	0700-1900	DP 21
W/T PVT E-50399 - COLEMAN			HARRIS, JAMES	2	E-50399	0700-0700	DP 21
FALM PVT O-50233 - MORGAN TR			MATNEY, THOMAS	2	O-50233	0700-1900	DP 21
FALM PVT O-50283 - GREEN			DESTOMBE, THEO	2	O-50283	0700-1900	DP 21
HEQB SIMPSON 24 HR			SIMPSON, EDWIN	1	O-50077	0700-1900	DP 21
REAF IMMEKER			IMMEKER, DAVID	1	O-789	0700-1900	DP 21
REAF WISE			WISE, TIM	1	O-794	0700-1900	DP 21

6. Work Assignments:
 Fall hazard trees, and trees that threaten control lines, to mitigate the threat of fire escaping, while maintaining personnel safety.
 Conduct direct fire attack and hold fire within established control lines.
 Mop up 200' interior to eliminate threat to the fire line.
 Assess structures for hazardous conditions and provide locations as appropriate.

7. Special Instructions:
*****FOR BUTTE CMD, SEE 205 FOR PROPER TONE-BASED ON LOCATION*****
 Use caution, utility vehicles will be working in the fire area clearing downed lines. Drive with your lights on and keep your speed down.

8. Communications

Name	Ch	Function	Rx Freq	Rx Tone	Tx Freq	Tx Tone	Notes
BUTTE CMD	1	COMMAND	154.4150	123.0 (T2)	159.0000	123.0 (T2)	BUTTE COMMAND
CDF T5	5	TACTICAL	151.2500	192.8 (T16)	151.2500	192.8 (T16)	BRANCH XX
CDF T18	14	AIR TO GROUND	159.3450	192.8 (T16)	159.3450	192.8 (T16)	***OROVILLE ZONE***
CALCORD	15	MEDICAL	156.0750	156.7 (T6)	156.0750	156.7 (T6)	MEDICAL COORDINATION
AIRGUARD	16	AIRGUARD	168.6250		168.6250	110.9 (T1)	EMERGENCY USE ONLY

9. Prepared by: Name: Gwyndolyn Ozard RESL
 Signature: 
ICS 204 Date/Time: 9/18/2020 2200 Personnel Count: 26

ASSIGNMENT LIST (ICS 204 WF)

CONTROLLED UNCLASSIFIED INFORMATION//BASIC

1. Incident Name: NORTH COMPLEX WEST ZONE	2. Operational Period: Date From: 09/19/20 Date To: 09/20/20 Time From: 0700 Time To: 0700	3. Branch XX	Division C
---	--	------------------------	----------------------

4. Operations Personnel: Operations Section Chief: Shane Lauderdale Branch Director: Jason Dyer, Jason Morris (T) Division/Group Supervisor: Joey Howard	Night Ops: Monty Smith Branch Safety: Air Attack:	Page 3 of 3	Charlie
--	--	--------------------	----------------


5. Resources Assigned:		** Resources Below in Bold are 12 Hour **				Hours	Reporting Location
Resource Identifier	ALS	LWD	Leader	Personnel	Request #	Hours	Reporting Location
FEMP PATTERSON	X		PATTERSON, MATTHEW	1	O-50102	0700-0700	DP 21
FEMP ZIEBARTH	X		ZIEBARTH, MATT	1	O-50149	0700-0700	DP 21
DOZ PVT E-50119 ← SUP REPAIR						0700-1900	
DOZ PVT E-50128 ← STAGING						0700-1900	
BTU CREW 5							
BTU CREW 10							
SOFR STELLING							

6. Work Assignments:
Fall hazard trees, and trees that threaten control lines, to mitigate the threat of fire escaping, while maintaining personnel safety.
Conduct direct fire attack and hold fire within established control lines.
Mop up 200' interior to eliminate threat to the fire line.
Assess structures for hazardous conditions and provide locations as appropriate.

7. Special Instructions:
*****FOR BUTTE CMD, SEE 205 FOR PROPER TONE-BASED ON LOCATION*****

Use caution, utility vehicles will be working in the fire area clearing downed lines. Drive with your lights on and keep your speed down.

8. Communications							
Name	Ch	Function	Rx Freq	Rx Tone	Tx Freq	Tx Tone	Notes
BUTTE CMD	1	COMMAND	154.4150	123.0 (T2)	159.0000	123.0 (T2)	BUTTE COMMAND
CDF T5	5	TACTICAL	151.2500	192.8 (T16)	151.2500	192.8 (T16)	BRANCH XX
CDF T18	14	AIR TO GROUND	159.3450	192.8 (T16)	159.3450	192.8 (T16)	***OROVILLE ZONE***
CALCORD	15	MEDICAL	156.0750	156.7 (T6)	156.0750	156.7 (T6)	MEDICAL COORDINATION
AIRGUARD	16	AIRGUARD	168.6250		168.6250	110.9 (T1)	EMERGENCY USE ONLY

9. Prepared by: Name: **Gwyndolyn Ozard** RESL
Signature:  Personnel Count: 2
ICS 204 Date/Time: 9/18/2020 2200

Division/Group Assignment List (ICS 204 WF)

Controlled Unclassified Information//Basic

1. Incident Name:			3.			
NORTH COMPLEX			Branch:		Division/Group:	
2. Operational Period:			VII		GG / JJ	
Date/Time From: 09/19/2020 0600 SAT	Date/Time To: 09/20/2020 0600 SUN					
4. Operations Personnel						
SOUTH OPERATIONS CHIEF		DAVID PEREIRA		BRANCH DIRECTOR		GARY MONDAY ABRAHAM PHILIPSON (T) - LWD 10/1
DIVISION/GROUP SUPERVISOR		GRAHM RICE - LWD 9/18 KYLE GOLUS (T) - LWD 9/30		AIR ATTACK SUPERVISOR		
5. Resources Assigned this Period						
Strike Team / Task Force / Resource Designator	LWD	Leader	Number Persons	Drop Off PT./Time	Pick Up PT./Time	
CRW1 GILA HOTSHOTS IHC C-180	09/23	MICHAEL, HEAD	20	BROWNSVILLE/0600	BROWNSVILLE/1800	
ENG3 S/T 2026 C E-704	09/22	JOHNSON, DARREN	21	BROWNSVILLE/0600	BROWNSVILLE/1800	
FOOTHILL TF 1	09/24	GREEN, CHRIS	10	BROWNSVILLE/0600	BROWNSVILLE/1800	
ENG3 PNF 311 E-821	09/30	LANGSTON, DUSTIN	6	BROWNSVILLE/0600	BROWNSVILLE/1800	
ENG3 DURANGO B33 E-820	10/01	JOHNSON, LOGAN	4	BROWNSVILLE/0600	BROWNSVILLE/1800	
WTT2 STF-242 E-813	09/30	CARRILLO, MICHAEL	1	BROWNSVILLE/0600	BROWNSVILLE/1800	
WTT2 PNF 2 E-280	09/30	JOHNSON, LOGAN	2	BROWNSVILLE/0600	BROWNSVILLE/1800	
WTS1 BRADYS BACKHOE E-371	09/28	WESTMORELAND, JACK	1	BROWNSVILLE/0600	BROWNSVILLE/1800	
WTS2 ALLIED WATER E-375	09/23	LIEDTKY, CHARLES	1	BROWNSVILLE/0600	BROWNSVILLE/1800	
WTS2 SAW LIVIN T5 E-495	09/29	SULLIVAN, PATRICK	1	BROWNSVILLE/0600	BROWNSVILLE/1800	
WTS2 SAW LIVIN 03 E-496	09/29	NELSON, DOYLE	1	BROWNSVILLE/0600	BROWNSVILLE/1800	
WTS2- NORTHSTATE 239 E-730	09/26	WAITS, TYLER	1	BROWNSVILLE/0600	BROWNSVILLE/1800	
DOZ2 PNF 2 E-334	09/21	SANCHEZ, TOM	2	BROWNSVILLE/0600	BROWNSVILLE/1800	
DOZ2 TRAPHAGEN 2 E-327	09/24	THOMPSON, TORIN	2	BROWNSVILLE/0600	BROWNSVILLE/1800	
DOZ2 TRAPHAGEN 3 E-328	09/23	TRAPHAGEN, THOMAS	2	BROWNSVILLE/0600	BROWNSVILLE/1800	
DOZER 2 LONESTAR 8 E-330	09/29	MARSHALL, BRIAN	2	BROWNSVILLE/0600	BROWNSVILLE/1800	
FEL1 TYRELL RES E-75	09/23	VANMETER, CORY	2	BROWNSVILLE/0600	BROWNSVILLE/1800	
SKG2 ALLDERDICE E-422	09/26	ALLDERDICE, LAWENCE	2	BROWNSVILLE/0600	BROWNSVILLE/1800	
SKG2 DUKES EQUIP E-423	09/27	EGGER, KENNY	2	BROWNSVILLE/0600	BROWNSVILLE/1800	
8. Division/Group Communication Summary						
Function	Channel	RX Frequency N/W	RX Tone/NAC	TX Frequency N/W	TX Tone/NAC	Mode
COMMAND	3 NIFC C47	172.0750	107.2	162.2000	107.2	A
COMMAND	4 NIFC C3	170.4250	107.2	168.0750	107.2	A
TACTICAL	12 VFIRE25	154.2875	156.7	154.2875	156.7	A
AIR TO GROUND	13 A/G CMD	167.9500	NONE	167.9500	NONE	A
AIR TO GROUND	14 A/G TAC	168.4000	NONE	168.4000	NONE	A
9. Prepared By (Resource Unit Leader)		Approved By (Planning Section Chief)		Date		Time
MIKE VETTI		THOMAS MARCHANT		09/18/2020		2200

Division/Group Assignment List (ICS 204 WF)
Controlled Unclassified Information//Basic

1. Incident Name:		3.	
NORTH COMPLEX		Branch:	Division/Group:
2. Operational Period:		VII	GG / JJ
Date/Time From: 09/19/2020 0600 SAT	Date/Time To: 09/20/2020 0600 SUN		

4. Operations Personnel			
SOUTH OPERATIONS CHIEF	DAVID PEREIRA	BRANCH DIRECTOR	GARY MONDAY ABRAHAM PHILIPSON (T) - LWD 10/1
DIVISION/GROUP SUPERVISOR	GRAHM RICE - LWD 9/18 KYLE GOLUS (T) - LWD 9/30	AIR ATTACK SUPERVISOR	

5. Resources Assigned this Period					
Strike Team / Task Force / Resource Designator	LWD	Leader	Number Persons	Drop Off PT./Time	Pick Up PT./Time
SKG2 RIM ROCK E-426	09/21	WILLIAMS, TYLER	1	BROWNSVILLE/0600	BROWNSVILLE/1800
SKG2 DELANEY TRUCKING E-427	09/28	DELANEY, BLAKE	2	BROWNSVILLE/0600	BROWNSVILLE/1800
MAST2 NORTHSTATE E-663	09/21	FLOURINOY, BERT	2	BROWNSVILLE/0600	BROWNSVILLE/1800
MAST2 ZEB'S TREE SVC E-665	09/24	KROHN, SCOTT	2	BROWNSVILLE/0600	BROWNSVILLE/1800
TFLD O-838	09/21	MILLER, JASON	1	BROWNSVILLE/0600	BROWNSVILLE/1800
TFLD (T) O-678	09/19	OSTER, JEREMY J (T)	1	BROWNSVILLE/0600	BROWNSVILLE/1800
TFLD (T) O-680	09/21	PARDUE, TRAVIS	1	BROWNSVILLE/0600	BROWNSVILLE/1800
HEQB (T) O-728	09/20	DAWSON, JEANNE E	1	BROWNSVILLE/0600	BROWNSVILLE/1800
HEQB (T) O-731	09/23	HARRIS, JEFFREY	1	BROWNSVILLE/0600	BROWNSVILLE/1800
HEQB (T) O-732	09/23	PETRY, HOLLY	1	BROWNSVILLE/0600	BROWNSVILLE/1800
FALM UNDERDOG O-317	09/25	BROWN RICHARD	2	BROWNSVILLE/0600	BROWNSVILLE/1800
FALM BROTHERS O-696	09/21	LASTER, BEN	2	BROWNSVILLE/0600	BROWNSVILLE/1800
REMS 3 SAC O-650	09/26	HAUGE, STEN	4	BROWNSVILLE/0600	BROWNSVILLE/1800
EMPF O-632	09/19	HAMMORTREE, JAMES	1	BROWNSVILLE/0600	BROWNSVILLE/1800
EMPF (T) O-631	09/19	MARLATT, TERIN	1	BROWNSVILLE/0600	BROWNSVILLE/1800

8. Division/Group Communication Summary						
Function	Channel	RX Frequency N/W	RX Tone/NAC	TX Frequency N/W	TX Tone/NAC	Mode
COMMAND	3 NIFC C47	172.0750	107.2	162.2000	107.2	A
COMMAND	4 NIFC C3	170.4250	107.2	168.0750	107.2	A
TACTICAL	12 VFIRE25	154.2875	156.7	154.2875	156.7	A
AIR TO GROUND	13 A/G CMD	167.9500	NONE	167.9500	NONE	A
AIR TO GROUND	14 A/G TAC	168.4000	NONE	168.4000	NONE	A

9. Prepared By (Resource Unit Leader)	Approved By (Planning Section Chief)	Date	Time
MIKE VETTI	THOMAS MARCHANT	09/18/2020	2200

Division/Group Assignment List (ICS 204 WF)
Controlled Unclassified Information//Basic

1. Incident Name:		3.	
NORTH COMPLEX		Branch:	Division/Group:
2. Operational Period:		VII	GG / JJ
Date/Time From: 09/19/2020 0600 SAT	Date/Time To: 09/20/2020 0600 SUN		

4. Operations Personnel			
SOUTH OPERATIONS CHIEF	DAVID PEREIRA	BRANCH DIRECTOR	GARY MONDAY ABRAHAM PHILIPSON (T) - LWD 10/1
DIVISION/GROUP SUPERVISOR	GRAHM RICE - LWD 9/18 KYLE GOLUS (T) - LWD 9/30	AIR ATTACK SUPERVISOR	

5. Resources Assigned this Period					
Strike Team / Task Force / Resource Designator	LWD	Leader	Number Persons	Drop Off PT./Time	Pick Up PT./Time

6. Control Operations/Work Assignments:
 Utilize appropriate suppression methods to keep fire in its current footprint.
 Back haul excess hose and equipment.
 Coordinate with West Zone DIV C on Tactical Frequency 151.2500 (CDF TAC5).

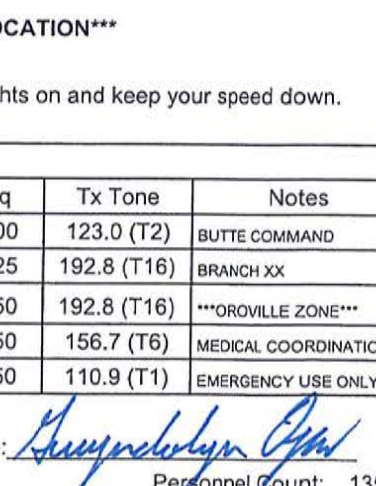
7. Special Instructions:
 Back haul all trash, modules need to take all trash back to ICP.
 Avoidance flagging: North Complex will be red and black candy striped.
DO NOT DRAFT FROM FIRE HYDRANTS IN LA PORTE.
 REMS 3 assigned to DIV GG / JJ and available Branch-wide.
 REMS 4 assigned to DIV DD and available Branch-wide.
 Ambulance Medic 4 @ DP 51 and available Branch-wide.
 Ambulance Medic 5 @ DP 120 and available Branch-wide.
 **SOFR Tyrell assigned to Branch VII.

8. Division/Group Communication Summary						
Function	Channel	RX Frequency N/W	RX Tone/NAC	TX Frequency N/W	TX Tone/NAC	Mode
COMMAND	3 NIFC C47	172.0750	107.2	162.2000	107.2	A
COMMAND	4 NIFC C3	170.4250	107.2	168.0750	107.2	A
TACTICAL	12 VFIRE25	154.2875	156.7	154.2875	156.7	A
AIR TO GROUND	13 A/G CMD	167.9500	NONE	167.9500	NONE	A
AIR TO GROUND	14 A/G TAC	168.4000	NONE	168.4000	NONE	A

9. Prepared By (Resource Unit Leader)	Approved By (Planning Section Chief)	Date	Time
MIKE VETTI	THOMAS MARCHANT	09/18/2020	2200

ASSIGNMENT LIST (ICS 204 WF)

CONTROLLED UNCLASSIFIED
INFORMATION//BASIC

1. Incident Name: NORTH COMPLEX WEST ZONE		2. Operational Period: Date From: 09/19/20 Date To: 09/20/20 Time From: 0700 Time To: 0700				3. Branch XX		Division D	
4. Operations Personnel:						Page 1 of 2		Delta	
Operations Section Chief: Shane Lauderdale				Night Ops: Monty Smith					
Branch Director: Jason Dyer, Jason Morris (T)				Branch Safety:					
Division/Group Supervisor: Kevin Ryan				Air Attack:					
5. Resources Assigned:		** Resources Below in Bold are 12 Hour **							
Resource Identifier	ALS	LWD	Leader	Personnel	Request #	Hours	Reporting Location		
STC OES 2870C	X		HILDEBRAND, MIKE	18 +/-	E-50024	0700-0700	DP 23		
T/F XSJ 4181 (5,3,6,4,3)			INGRUM, DAVE	17	E-50439	0700-0700	DP 23		
ENG CHI 15			GONZALEZ, ED	3	E-50230	0700-0700	DP 23		
STG LMU 9224G			SWEET, TYLER	33	C-50053	0700-0700	DP 23		
CRW1 BTU BFC1			VERSKA	16	C-50028	0700-0700	DP 23		
CRW1 BTU BFC2			ALVEREZ	16	C-50029	0700-0700	DP 23		
CRW1 TGU VALLEY VIEW 6		9/10	GAEDERT, AARON	14	C-50025	0700-0700	DP 23		
DOZ BTU 2140			GUTZMAN, ZACH	2	E-50493	0700-0700	DP 23		
DOZ PVT E-19 - SCHREDER &			HALL, CORY	2	E-19	0700-0700	DP 23		
DOZ PVT E-24 - RIDGE LOGGING			LANDINGHAM	1	E-24	0700-1900	DP 23		
DOZ PVT E-25 - TWO BROTHERS			LEAVERTON, HARLEY	2	E-25	0700-0700	DP 23		
DOZ PVT E-28 - PRECISION					E-28	0700-0700	DP 23		
DOZ PVT E-50113 - HERMAN			HERMAN, LARRY	2	E-50113	0700-0700	DP 23		
DOZ PVT E-50114 - HERTZIG			HERTZIG, JOHN	2	E-50114	0700-0700	DP 23		
DOZ PVT E-50115 - HERTZIG			RISKY, DALE	2	E-50115	0700-0700	DP 23		
DOZ PVT E-50130 - PRODUMP			MCLOUGH, TODD	2	E-50130	0700-0700	DP 23		
DOZ PVT E-50131 - PRODUMP			NORTON, TRACY	2	E-50131	0700-0700	DP 23		
W/T1 BTC 64			JACKSON, RAY	1	E-50218	0700-1900	DP 23		
6. Work Assignments:									
Construct direct line from E Line to Fields Ridge. Evaluate the south side of the South Fork of the Feather River for secondary line construction options. Perform tactical patrol around structures for the potential of new starts. Mop up 200' around structures to prevent structure damage, and alleviate citizen concerns. Assess structures for hazardous conditions and provide locations as appropriate.									
7. Special Instructions:									
FOR BUTTE CMD, SEE 205 FOR PROPER TONE-BASED ON LOCATION									
Use caution, utility vehicles will be working in the fire area clearing downed lines. Drive with your lights on and keep your speed down.									
8. Communications									
Name	Ch	Function	Rx Freq	Rx Tone	Tx Freq	Tx Tone	Notes		
BUTTE CMD	1	COMMAND	154.4150	123.0 (T2)	159.0000	123.0 (T2)	BUTTE COMMAND		
CDF T26	8	TACTICAL	159.2925	192.8 (T16)	159.2925	192.8 (T16)	BRANCH XX		
CDF T18	14	AIR TO GROUND	159.3450	192.8 (T16)	159.3450	192.8 (T16)	***OROVILLE ZONE***		
CALCORD	15	MEDICAL	156.0750	156.7 (T6)	156.0750	156.7 (T6)	MEDICAL COORDINATION		
AIRGUARD	16	AIRGUARD	168.6250		168.6250	110.9 (T1)	EMERGENCY USE ONLY		
9. Prepared by: Name:		Gwyndolyn Ozard			RESL				
ICS 204		Date/Time: 9/18/2020 2200			Signature: 		Personnel Count: 135		

ASSIGNMENT LIST (ICS 204 WF)

CONTROLLED UNCLASSIFIED
INFORMATION//BASIC

1. Incident Name: NORTH COMPLEX WEST ZONE	2. Operational Period: Date From: 09/19/20 Date To: 09/20/20 Time From: 0700 Time To: 0700	3. Branch Division XX D
--	---	--

4. Operations Personnel: Page 2 of 2 Delta

Operations Section Chief: Shane Lauderdale	Night Ops: Monty Smith
Branch Director: Jason Dyer, Jason Morris (T)	Branch Safety:
Division/Group Supervisor: Kevin Ryan	Air Attack:

5. Resources Assigned:		** Resources Below in Bold are 12 Hour **					
Resource Identifier	ALS	LWD	Leader	Personnel	Request #	Hours	Reporting Location
W/T PVT E-50046 - HUGHES			NABORS, DUANE	2	E-50046	0700-0700	DP 23
W/T PVT E-50052 - TULE RIVER			GARCIA, ANTHONY	1	E-50052	0700-1900	DP 23
W/T PVT E-50054 - BLACK CAT			CLAWSON, SCOTT	1	E-50054	0700-1900	DP 23
W/T PVT E-50310 - DARRAH			CRETEN, BOB	2	E-50310	0700-1900	DP 23
W/T PVT E-50361 - BLACK KNIGHT			LEEMAN, ELLEN	2	E-50361	0700-0700	DP 23
W/T1 PVT E-50400 - CONVERSE			WEAVER, DAVID	1	E-50400	0700-1900	DP 23
W/T1 PVT E-50511 - SHUMAS			SHULTS, JUSTIN	2	E-50511	0700-0700	DP 23
MAST PVT E-50298 - WURLITZER			NEVERKOVEC, TOM	1	E-50298	0700-1900	DP 23
MAST PVT E-50300 - SUNRISE			WILLIAMS, BRANDON	1	E-50300	0700-1900	DP 23
GDR PVT E-50485 - LAMB			QUIGLEY, CHUCK	1	E-50485	0700-1900	DP 23
GDR PVT E-50486 - OILAR AG			OILAR, PAT	1	E-50486	0700-1900	DP 23
FALM PVT O-50516 - NORTH			KITRELL, ALEX	2	O-50516	0700-1900	DP 23
FALM PVT O-50517 - NORTH			ROBINS, RONNIE	2	O-50517	0700-1900	DP 23
FALM PVT O-50518 - NORTH				2	O-50518	0700-1900	DP 23
HEQB COLLAMER			COLLAMER, SARAH A	1	O-50161	0700-1900	DP 23
FEMP NUNEZ	X		NUNEZ, ALBERT	1	O-50098	0700-0700	DP 23
FEMP WEISS	X		WEISS, SEAN	1	O-50487	0700-0700	DP 23
REMS 1 (XLC 2)			MARQUEZ, DAVID	4	O-50320	0700-0700	DP 23

6. Work Assignments:

DOZ NEU 2342 ← DIV C DOZ LNU 1449 ← DIV C
DOZ NEU 2346 ← DIV C

Construct direct line from E Line to Fields Ridge.
Evaluate the south side of the South Fork of the Feather River for secondary line construction options.
Perform tactical patrol around structures for the potential of new starts.
Mop up 200' around structures to prevent structure damage, and alleviate citizen concerns.
Assess structures for hazardous conditions and provide locations as appropriate.

7. Special Instructions:

*****FOR BUTTE CMD, SEE 205 FOR PROPER TONE-BASED ON LOCATION*****

Use caution, utility vehicles will be working in the fire area clearing downed lines. Drive with your lights on and keep your speed down.

8. Communications

Name	Ch	Function	Rx Freq	Rx Tone	Tx Freq	Tx Tone	Notes
BUTTE CMD	1	COMMAND	154.4150	123.0 (T2)	159.0000	123.0 (T2)	BUTTE COMMAND
CDF T26	8	TACTICAL	159.2925	192.8 (T16)	159.2925	192.8 (T16)	BRANCH XX
CDF T18	14	AIR TO GROUND	159.3450	192.8 (T16)	159.3450	192.8 (T16)	***OROVILLE ZONE***
CALCORD	15	MEDICAL	156.0750	156.7 (T6)	156.0750	156.7 (T6)	MEDICAL COORDINATION
AIRGUARD	16	AIRGUARD	168.6250		168.6250	110.9 (T1)	EMERGENCY USE ONLY

9. Prepared by: Name: Gwyndolyn Ozard RESL

Signature:

ICS 204 Date/Time: 9/18/2020 2200 Personnel Count: 28

ASSIGNMENT LIST (ICS 204 WF)

CONTROLLED UNCLASSIFIED
INFORMATION/BASIC

1. Incident Name: NORTH COMPLEX WEST ZONE	2. Operational Period: Date From: 09/19/20 Date To: 09/20/20 Time From: 0700 Time To: 0700	3. Branch Division XX F/I
4. Operations Personnel:		Page 1 of 1 Foxtrot/India

Operations Section Chief: Shane Lauderdale	Night Ops: Monty Smith
Branch Director: Jason Dyer, Jason Morris (T)	Branch Safety:
Division/Group Supervisor: Tim Cassone (T)	Air Attack:

5. Resources Assigned:	** Resources Below in Bold are 12 Hour **						
Resource Identifier	ALS	LWD	Leader	Personnel	Request #	Hours	Reporting Location
STC LMU 9227C			GARCIA, NICHOLAS	13	E-5	0700-0700	DP 24
ENG ORO 2			ROBINSON, DONALD	3	E-50229	0700-0700	DP 24
DOZ PVT E-50126 - OROVILLE			MEDRANO, RAMERO	2	E-50126	0700-1900	DP 24
DOZ PVT E-50127 - OROVILLE			SMART, KYLE	2	E-50127	0700-1900	DP 24
W/T PVT E-33 - KITE SOLUTIONS			GINTER, DERE	2	E-33	0700-0700	DP 24
W/T PVT E-34 - WILLMORE AG			TORRES, BILL	2	E-34	0700-0700	DP 24
W/T PVT E-38 - DARRAH			BROWNE, RODNEY	1	E-38	0700-0900	DP 24
W/T PVT E-39 - RODGERS WATER			BUNDESAN, GERRY	1	E-39	0700-0900	DP 24
W/T PVT E-41 - T & S DVBE			DONALDSON, JUSTIN	2	E-41	0700-0700	DP 24
W/T PVT E-42 - T & S DVBE			WALTJEN, TRAYSON	2	E-42	0700-0700	DP 24
FALM PVT O-50067 - TREE WORX			BILICH, DANIEL	1	O-50067	0700-1900	DP 24
FEMT REID			REID, ALEXANDER J	1	O-50446	0700-0700	DP 24
FALM O-50071 ← South Contingency							

6. Work Assignments:

Fall hazard trees, and trees that threaten control lines, to mitigate the threat of fire escaping, while maintaining personnel safety.
 Mop up 300' interior to eliminate threat to the fire line.
 Backhaul excess trash/hose/water to DP 28 and Ponderosa Dip.
 Perform tactical patrol around structures for the potential of new starts.
 Mop up around structures to prevent structure damage, and alleviate citizen concerns.
 Be aware of and assist with repopulation activities in the area.
 Identify and document suppression repair needs to facilitate timely completion of repairs.
 Assess structures for hazardous conditions and provide locations as appropriate.

7. Special Instructions:

FOR BUTTE CMD, SEE 205 FOR PROPER TONE-BASED ON LOCATION

Use caution, utility vehicles will be working in the fire area clearing downed lines. Drive with your lights on and keep your speed down.

8. Communications

Name	Ch	Function	Rx Freq	Rx Tone	Tx Freq	Tx Tone	Notes
BUTTE CMD	1	COMMAND	154.4150	123.0 (T2)	159.0000	123.0 (T2)	BUTTE COMMAND
CDF T24	6	TACTICAL	151.3325	192.8 (T16)	151.3325	192.8 (T16)	BRANCH XX
CDF T18	14	AIR TO GROUND	159.3450	192.8 (T16)	159.3450	192.8 (T16)	***OROVILLE ZONE***
CALCORD	15	MEDICAL	156.0750	156.7 (T6)	156.0750	156.7 (T6)	MEDICAL COORDINATION
AIRGUARD	16	AIRGUARD	168.6250		168.6250	110.9 (T1)	EMERGENCY USE ONLY

9. Prepared by: Name: Gwyndolyn Ozard RESL

Signature:

ICS 204 Date/Time: 9/18/2020 2200 Personnel Count: 32

ASSIGNMENT LIST (ICS 204 WF)

CONTROLLED UNCLASSIFIED
INFORMATION/BASIC

1. Incident Name: NORTH COMPLEX WEST ZONE		2. Operational Period: Date From: 09/19/20 Date To: 09/20/20 Time From: 0700 Time To: 0700				3. Branch Division XXIII / M/R XXV Page 1 of 1 Mike/Romeo	
4. Operations Personnel:							
Operations Section Chief: Shane Lauderdale				Night Ops: Monty Smith			
Branch Director: Rik Valles				Branch Safety:			
Division/Group Supervisor: Jeff Edson				Air Attack:			
5. Resources Assigned:		** Resources Below in Bold are 12 Hour **					
Resource Identifier	ALS	LWD	Leader	Personnel	Request #	Hours	Reporting Location
STA XSC 2307A				22	E-50059	0700-0700	DP 34
STC XSU 3225C			SHALOWITZ, JOHN	19	E-2	0700-0700	DP 34
W/T PVT E-35 - DOC'S WATER			VAINE, JOE	2	E-35	0700-0700	DP 34
W/T PVT E-36 - DOC'S WATER			WILSON, TIM	1	E-36	0700-1900	DP 34
W/T PVT E-50038 - FRANK			FUNES, ANTHONY	2	E-50038	0700-0700	DP 34
FALM PVT O-50068 - ALL IN 1			GILL, TRAVIS	1	O-50068	0700-1900	DP 34
FALM PVT O-50073 - KNIGHT			MCALLISTER, CAMBEN	1	O-50073	0700-1900	DP 34
FALM PVT O-50075 - LEPLEY			MERRILL, RUSSELL	1	O-50075	0700-1900	DP 34
FALM PVT O-50519 - RIDGE			SLACK, SHAWN	2	O-50519	0700-1900	DP 34
FEMP VALLELUNGA	X		VALLELUNGA, RYAN	1	O-50094	0700-0700	DP 34
FEMT MALLINGER			MALLINGER, KYLE	1	O-50120	0700-0700	DP 34
SOFR BARNHART O-50389 BARNHART, JEFF 1 O-50389 0700-0700							
6. Work Assignments:							
<p>Fall hazard trees, and trees that threaten control lines, to mitigate the threat of fire escaping, while maintaining personnel safety.</p> <p>Hold fire within established control lines.</p> <p>Backhaul excess trash/hose/water to DP 35. Work with State parks to back haul hose off the Encina Grande holding line that has been back hauled down to the lakes edge.</p> <p>Perform tactical patrol around structures for the potential of new starts.</p> <p>Mop up 200' around structures to prevent structure damage, and alleviate citizen concerns.</p> <p>Be aware of and assist with repopulation activities in the area.</p> <p>Identify and document suppression repair needs to facilitate timely completion of repairs.</p> <p>Assess structures for hazardous conditions and provide locations as appropriate.</p>							
7. Special Instructions:							
FOR BUTTE CMD, SEE 205 FOR PROPER TONE-BASED ON LOCATION							
Use caution, utility vehicles will be working in the fire area clearing downed lines. Drive with your lights on and keep your speed down.							
8. Communications							
Name	Ch	Function	Rx Freq	Rx Tone	Tx Freq	Tx Tone	Notes
BUTTE CMD	1	COMMAND	154.4150	123.0 (T2)	159.0000	123.0 (T2)	BUTTE COMMAND
CDF T32	5	TACTICAL	151.2425	192.8 (T16)	151.2425	192.8 (T16)	BRANCH XXIII/XXV
CDF T18	14	AIR TO GROUND	159.3450	192.8 (T16)	159.3450	192.8 (T16)	***OROVILLE ZONE***
CALCORD	15	MEDICAL	156.0750	156.7 (T6)	156.0750	156.7 (T6)	MEDICAL COORDINATION
AIRGUARD	16	AIRGUARD	168.6250		168.6250	110.9 (T1)	EMERGENCY USE ONLY
9. Prepared by: Name:		Gwendolyn Ozard		RESL			
				Signature:			
ICS 204	Date/Time: 9/18/2020 2200			Personnel Count: 53			

ASSIGNMENT LIST (ICS 204 WF)

CONTROLLED UNCLASSIFIED
INFORMATION//BASIC

1. Incident Name: NORTH COMPLEX WEST ZONE	2. Operational Period: Date From: 09/19/20 Date To: 09/20/20 Time From: 0700 Time To: 0700	3. Branch GROUP XXIII / CHEROKEE XXV CONTINGENCY Page 1 of 1
--	---	--

4. Operations Personnel: Operations Section Chief: Shane Lauderdale		Night Ops: Monty Smith
Branch Director: Rik Valles		Branch Safety:
Division/Group Supervisor:		Air Attack:

5. Resources Assigned:	** Resources Below in Bold are 12 Hour **							
Resource Identifier	ALS	LWD	Leader	Personnel	Request #	Hours	Reporting Location	
							Cherokee X Rocky Top	


6. Work Assignments:
Construct contingency line from Goat Point to Potters Ravine Drive.

7. Special Instructions:

*****FOR BUTTE CMD, SEE 205 FOR PROPER TONE-BASED ON LOCATION*****

Use caution, utility vehicles will be working in the fire area clearing downed lines. Drive with your lights on and keep your speed down.

8. Communications							
Name	Ch	Function	Rx Freq	Rx Tone	Tx Freq	Tx Tone	Notes
BUTTE CMD	1	COMMAND	154.4150	123.0 (T2)	159.0000	123.0 (T2)	SUNSET
CDF T13	9	TACTICAL	151.3775	192.8 (T16)	151.3775	192.8 (T16)	CHEROKEE CONTINGENCY
CDF T18	14	AIR TO GROUND	159.3450	192.8 (T16)	159.3450	192.8 (T16)	***ORVILLE ZONE***
CALCORD	15	MEDICAL	156.0750	156.7 (T6)	156.0750	156.7 (T6)	MEDICAL COORDINATION
AIRGUARD	16	AIRGUARD	168.6250		168.6250	110.9 (T1)	EMERGENCY USE ONLY

9. Prepared by: Name:	Gwyndolyn Ozard	RESL	Signature: 
ICS 204	Date/Time: 9/18/2020	2200	Personnel Count: 0

ASSIGNMENT LIST (ICS 204 WF)

CONTROLLED UNCLASSIFIED
INFORMATION/BASIC

1. Incident Name: NORTH COMPLEX WEST ZONE	2. Operational Period: Date From: 09/19/20 Date To: 09/20/20 Time From: 0700 Time To: 0700	3. Branch Division XXIII / XXV T Page 1 of 1 Tango
--	---	--

4. Operations Personnel:	
Operations Section Chief: Shane Lauderdale	Night Ops: Monty Smith
Branch Director: Rik Valles	Branch Safety:
Division/Group Supervisor: Tim Williams-(9226C)	Air Attack:

5. Resources Assigned:		** Resources Below in Bold are 12 Hour **					
Resource Identifier	ALS	LWD	Leader	Personnel	Request #	Hours	Reporting Location
STC LMU 9226C			WALTON, JOSEPH	16	E-6	0700-0700	DP 36
T/F XCO 3025 (3,3,3,3,W/T)			MINUTTI, ARTURO	16	E-49	0700-0700	DP 36
DOZ PVT E-20 - DUNLAP FARMS				2	E-20	0700-0700	DP 36
DOZ PVT E-26 - DIAMOND RING			REEVES, STEVE	2	E-26	0700-0700	DP 36
W/T PVT E-50044 - ACKLEY			ACKLEY, RAY	1	E-50044	0700-0900	DP 36
W/T1 PVT E-50194 - ACT FAST			ANDREW, TOMMY	1	E-50194	0700-1900	DP 36
REAF MUNYER			MUNYER, BROOKS	1	O-952	0700-1900	DP 36
REAF (T) FAIFERLICK			FAIFERLICK, ERIN	1	O-947	0700-1900	DP 36
FEMP QUEENAN	X		JEENAN, JAMES MICHAEL	1	O-50481	0700-0700	DP 36
FEMP CUTTER	X		CUTTER, HALEY	1	O-50486	0700-0700	DP 36
SOFR HARRISON							

6. Work Assignments:
 Hold fire within established control lines.
 Mop up 300' interior to eliminate threat to the fire line.
 Pull hose lays.
 Backhaul excess trash/hose/water to DP 36.
 Assess structures for hazardous conditions and provide locations as appropriate.

7. Special Instructions:
*****FOR BUTTE CMD, SEE 205 FOR PROPER TONE-BASED ON LOCATION*****
 Use caution, utility vehicles will be working in the fire area clearing downed lines. Drive with your lights on and keep your speed down.

8. Communications							
Name	Ch	Function	Rx Freq	Rx Tone	Tx Freq	Tx Tone	Notes
BUTTE CMD	1	COMMAND	154.4150	123.0 (T2)	159.0000	123.0 (T2)	BUTTE COMMAND
VFIRE 25	8	TACTICAL	154.2875	156.7 (T6)	154.2875	156.7 (T6)	BRANCH XXIII/XXV
CDF T18	14	AIR TO GROUND	159.3450	192.8 (T16)	159.3450	192.8 (T16)	***OROVILLE ZONE***
CALCORD	15	MEDICAL	156.0750	156.7 (T6)	156.0750	156.7 (T6)	MEDICAL COORDINATION
AIRGUARD	16	AIRGUARD	168.6250		168.6250	110.9 (T1)	EMERGENCY USE ONLY

9. Prepared by: Name:	Gwyndolyn Ozard	RESL	Signature:
ICS 204	Date/Time: 9/18/2020 2200	Personnel Count: 42	

Division/Group Assignment List (ICS 204 WF)
Controlled Unclassified Information//Basic

1. Incident Name:			3.			
NORTH COMPLEX			Branch:		Division/Group:	
2. Operational Period:			X		MM	
Date/Time From: 09/19/2020 0600 SAT	Date/Time To: 09/20/2020 0600 SUN					
4. Operations Personnel						
NORTH OPERATIONS CHIEF		KYLE JACOBSON		BRANCH DIRECTOR		PAT LAENG
DIVISION/GROUP SUPERVISOR		MARK MOTT JEFF HURD (T) - LWD 10/1		AIR ATTACK SUPERVISOR		
5. Resources Assigned this Period						
Strike Team / Task Force / Resource Designator	LWD	Leader	Number Persons	Drop Off PT./Time	Pick Up PT./Time	
ENG3 WHISKEYTOWN 2 E-854	10/01	TUCKER, JASON	4	QUINCY/0600	QUINCY/1800	
ENG4 MT-CASTLE MTN 13 E-855	10/01	BAKKEA, BRANDON	3	QUINCY/0600	QUINCY/1800	
ENG4 NM-SNF 461 E-853	10/01	ARMSTRONG, JOHN	3	QUINCY/0600	QUINCY/1800	
ENG6 PEANUT PIE 4 E-481	09/30	STREHLEE, SHANE	3	QUINCY/0600	QUINCY/1800	
ENG6 MT ADAMS 622 E-565	10/01	RANDOLPH, ERIC	3	QUINCY/0600	QUINCY/1800	
WTS1 LOCKETT 24 E-490	09/20	REYNOLDS, JEFF	1	QUINCY/0600	QUINCY/1800	
DOZ2 LONESTAR 7 E-329	09/26	SUITES, PAUL	2	QUINCY/0600	QUINCY/1800	
DOZ2 BROWN E-355	09/21	MAURER, MICHAEL	2	QUINCY/0600	QUINCY/1800	
DOZ2 ALPINE FOREST E-506	09/25	BRIGGS, RUSSELL	2	QUINCY/0600	QUINCY/1800	
DOZ2 ALGERINE E-750	09/27	BARAJAS, CONNOR	3	QUINCY/0600	QUINCY/1800	
FEL1 JW BAMFORD E-73	09/29	GRANADOS, MIGUEL	2	QUINCY/0600	QUINCY/1800	
FEL2 STATEWIDE E-516	09/25	HAYDEN, CEDRIC	2	QUINCY/0600	QUINCY/1800	
FEL2 STATEWIDE E-517	09/27	STUTESMAN, MIKE	2	QUINCY/0600	QUINCY/1800	
FEL2 BOULDER RIDGE E-661	09/25	ALLEN, GARY	2	QUINCY/0600	QUINCY/1800	
SKG2 PITMAN RESOURCES E-185	09/26	PITMAN, STEVE	2	QUINCY/0600	QUINCY/1800	
SKG2 NATHAN SMITH E-424	09/25	DAVIS, TAARON	2	QUINCY/0600	QUINCY/1800	
SKGS OBEDIAH 1 E-274 24 HOUR	09/28	VEVERRA, JACK	4	QUINCY/0600	QUINCY/1800	
MAST2 STATEWIDE 4 E-428	09/29	PARRETT, AUSTIN	2	QUINCY/0600	QUINCY/1800	
MAST2 LEPAGE E-430	09/19	BROWN, STEVE	2	QUINCY/0600	QUINCY/1800	
8. Division/Group Communication Summary						
Function	Channel	RX Frequency N/W	RX Tone/NAC	TX Frequency N/W	TX Tone/NAC	Mode
COMMAND	4 NIFC C3	170.4250	107.2	168.0750	107.2	A
COMMAND	5 NIFC C44	172.5375	107.2	168.5125	107.2	A
TACTICAL	9 CDF T5	151.2500	192.8	151.2500	192.8	A
AIR TO GROUND	13 A/G CMD	167.9500	NONE	167.9500	NONE	A
AIR TO GROUND	14 A/G TAC	168.4000	NONE	168.4000	NONE	A
9. Prepared By (Resource Unit Leader)		Approved By (Planning Section Chief)		Date	Time	
MIKE VETTI		THOMAS MARCHANT		09/18/2020	1558	

Division/Group Assignment List (ICS 204 WF)
Controlled Unclassified Information//Basic

1. Incident Name:			3.			
NORTH COMPLEX			Branch:		Division/Group:	
2. Operational Period:			X		MM	
Date/Time From: 09/19/2020 0600 SAT	Date/Time To: 09/20/2020 0600 SUN					
4. Operations Personnel						
NORTH OPERATIONS CHIEF		KYLE JACOBSON		BRANCH DIRECTOR		PAT LAENG
DIVISION/GROUP SUPERVISOR		MARK MOTT JEFF HURD (T) - LWD 10/1		AIR ATTACK SUPERVISOR		
5. Resources Assigned this Period						
Strike Team / Task Force / Resource Designator	LWD	Leader	Number Persons	Drop Off PT./Time	Pick Up PT./Time	
SKD2 WYEAST E-670	09/22	WINTER, DEREK	2	QUINCY/0600	QUINCY/1800	
SKD2 WARNER ENTERPRISES E-671	09/21	VAUGHN, JAMES	2	QUINCY/0600	QUINCY/1800	
TFLD (T) O-916	09/28	RUSSART, RYAN	1	QUINCY/0600	QUINCY/1800	
HEQB O-431	09/20	BAKOS, TOBY	1	QUINCY/0600	QUINCY/1800	
HEQB (T) O-666	09/27	TOWNSEND, JACK	1	QUINCY/0600	QUINCY/1800	
HEQB (T) O-919	09/27	MILLER, MICHAEL	1	QUINCY/0600	QUINCY/1800	
FALM HIGH COUNTRY O-693	09/28	SWANTON, KELLY	2	QUINCY/0600	QUINCY/1800	
FALM BROTHERS O-697	09/21	HOLZAPFEL, MATT	2	QUINCY/0600	QUINCY/1800	
FOBS O-765	09/24	STERRETT, WILLIAM R	1	QUINCY/0600	QUINCY/1800	
FOBS (T) O-621	09/27	HEYM, DOUGLAS CAREY	1	QUINCY/0600	QUINCY/1800	
REMS 2 PVT E-458	09/25	MACK, ADAM	4	QUINCY/0600	QUINCY/1800	
EMPF O-826	09/28	FRY, KATHRYN	1	QUINCY/0600	QUINCY/1800	
EMTF O-569	10/07	OLIVEREZ, DAVE	1	QUINCY/0600	QUINCY/1800	
REAF O-1015	09/30	DOUGHERTY, DENNIS	1	QUINCY/0600	QUINCY/1800	
REAF (T) O-855	09/24	HERTEL, DANIEL	1	QUINCY/0600	QUINCY/1800	
FFT2 O-1064	10/01	QUINN, KATHLEEN	1	QUINCY/0600	QUINCY/1800	
8. Division/Group Communication Summary						
Function	Channel	RX Frequency N/W	RX Tone/NAC	TX Frequency N/W	TX Tone/NAC	Mode
COMMAND	4 NIFC C3	170.4250	107.2	168.0750	107.2	A
COMMAND	5 NIFC C44	172.5375	107.2	168.5125	107.2	A
TACTICAL	9 CDF T5	151.2500	192.8	151.2500	192.8	A
AIR TO GROUND	13 A/G CMD	167.9500	NONE	167.9500	NONE	A
AIR TO GROUND	14 A/G TAC	168.4000	NONE	168.4000	NONE	A
9. Prepared By (Resource Unit Leader)		Approved By (Planning Section Chief)		Date	Time	
MIKE VETTI		THOMAS MARCHANT		09/18/2020	1558	

Division/Group Assignment List (ICS 204 WF)
Controlled Unclassified Information//Basic

1. Incident Name:			3.			
NORTH COMPLEX			Branch:		Division/Group:	
2. Operational Period:			X		MM	
Date/Time From: 09/19/2020 0600 SAT	Date/Time To: 09/20/2020 0600 SUN					
4. Operations Personnel						
NORTH OPERATIONS CHIEF		KYLE JACOBSON		BRANCH DIRECTOR		PAT LAENG
DIVISION/GROUP SUPERVISOR		MARK MOTT JEFF HURD (T) - LWD 10/1		AIR ATTACK SUPERVISOR		
5. Resources Assigned this Period						
Strike Team / Task Force / Resource Designator		LWD	Leader	Number Persons	Drop Off PT./Time	Pick Up PT./Time
6. Control Operations/Work Assignments:						
Continue to secure spots north of Oro/Quincy Provide holding for Firing Group. Coordinate with West Zone Division T on Tactical Frequency 154.2875 (VFIRE25).						
7. Special Instructions:						
Back haul all trash, modules need to take all trash back to ICP. Drafting restrictions to prevent spread of deadly fungus to endangered frogs. Avoidance Flagging: North Complex will be red and black candy striped. REMS 2 assigned to DIV MM and available Branch-wide. Ambulance Medic 3 @ DP 86 and available Branch-wide. **SOFR Dotson and SOFR (T) Shields assigned to DIVS AA/TT, MM and QQ.						
8. Division/Group Communication Summary						
Function	Channel	RX Frequency N/W	RX Tone/NAC	TX Frequency N/W	TX Tone/NAC	Mode
COMMAND	4 NIFC C3	170.4250	107.2	168.0750	107.2	A
COMMAND	5 NIFC C44	172.5375	107.2	168.5125	107.2	A
TACTICAL	9 CDF T5	151.2500	192.8	151.2500	192.8	A
AIR TO GROUND	13 A/G CMD	167.9500	NONE	167.9500	NONE	A
AIR TO GROUND	14 A/G TAC	168.4000	NONE	168.4000	NONE	A
9. Prepared By (Resource Unit Leader)			Approved By (Planning Section Chief)		Date	Time
MIKE VETTI			THOMAS MARCHANT		09/18/2020	1558

ASSIGNMENT LIST (ICS 204 WF)

CONTROLLED UNCLASSIFIED
INFORMATION//BASIC

1. Incident Name: NORTH COMPLEX WEST ZONE	2. Operational Period: Date From: 09/19/20 Date To: 09/20/20 Time From: 0700 Time To: 0700	3. Branch Group NORTH CONTINGENCY NORTH 1
--	---	---

4. Operations Personnel:		Page 1 of 1
Operations Section Chief: Shane Lauderdale	Night Ops: Monty Smith	
Branch Director: Gus Boston (12)	Branch Safety:	
Division/Group Supervisor: Brandon Brady (12)	Air Attack:	

5. Resources Assigned:		** Resources Below in Bold are 12 Hour **					
Resource Identifier	ALS	LWD	Leader	Personnel	Request #	Hours	Reporting Location
ENG3 BTU 2164			BARNES, JESSE	4	E-50221	0700-1900	DP 37
STH TGU 9250H			TRIGGS, CLAYTON	29	BTU #8	0700-1900	DP 37
DOZ SHU 2442			GERRY, JEREMIAH	2	E-50191	0700-1900	DP 37
DOZ PVT E-50508 - LENA HANS			CARLTON, RODNEY	1	E-50508	0700-1900	DP 37

6. Work Assignments:
 Construct direct line.
 Fall hazard trees, and trees that threaten control lines, to mitigate the threat of fire escaping, while maintaining personnel safety.
 Hold fire within established control lines.
 Hold and improve control lines to mitigate threat of fire escaping.

7. Special Instructions:
*****FOR BUTTE CMD, SEE 205 FOR PROPER TONE-BASED ON LOCATION*****
 All resources in North 1 are 12 hr.
 Use caution, utility vehicles will be working in the fire area clearing downed lines. Drive with your lights on and keep your speed down.

8. Communications

Name	Ch	Function	Rx Freq	Rx Tone	Tx Freq	Tx Tone	Notes
BUTTE CMD	1	COMMAND	154.4150	123.0 (T2)	159.0000	136.5 (T4)	BUTTE COMMAND
CDF T31	11	TACTICAL	159.3825	192.8 (T16)	159.3825	192.8 (T16)	NORTH 1 CONTINGENCY
CDF T18	14	AIR TO GROUND	159.3450	192.8 (T16)	159.3450	192.8 (T16)	***OROVILLE ZONE***
CALCORD	15	MEDICAL	156.0750	156.7 (T6)	156.0750	156.7 (T6)	MEDICAL COORDINATION
AIRGUARD	16	AIRGUARD	168.6250		168.6250	110.9 (T1)	EMERGENCY USE ONLY

9. Prepared by: Name: Gwyndolyn Ozard RESL
 Signature:
ICS 204 Date/Time: 9/18/2020 2200 Personnel Count: 36

ASSIGNMENT LIST (ICS 204 WF)

CONTROLLED UNCLASSIFIED
INFORMATION/BASIC

1. Incident Name: NORTH COMPLEX WEST ZONE	2. Operational Period: Date From: 09/19/20 Date To: 09/20/20 Time From: 0700 Time To: 0700	3. Branch Group SOUTH CONTINGENCY SOUTH 1
---	---	--

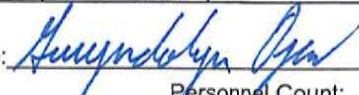
4. Operations Personnel:		Page 1 of 2
Operations Section Chief: Shane Lauderdale	Night Ops: Monty Smith	
Branch Director: Steve Robinson (12)	Branch Safety:	
Division/Group Supervisor: Derek Schepens (12)	Air Attack:	

5. Resources Assigned:		** Resources Below in Bold are 12 Hour **					
Resource Identifier	ALS	LWD	Leader	Personnel	Request #	Hours	Reporting Location
ENG TGU 2554			NADEY, CHAD	3	E-50216	0700-1900	DP 21
ENG3 TGU 2570			FREEMAN, JASON	4	E-50217	0700-1900	DP 21
ENG3 BTC 342			ANDERSON, T	4	E-155-BL	0700-1900	DP 21
STG RRU 9315G			QUAST, KEVIN	32	C-50036	0700-1900	DP 21
DOZ BTU 2142			ADAMS, TREVER	2	E-50492	0700-1900	DP 21
DOZ BTU 2149			HATHAWAY, JEREMY	2	E-147	0700-1900	DP 21
DOZ PVT E-18 - JMBS			BARTON, JERRY	1	E-18	0700-1900	DP 21
DOZ PVT E-21 - DEUCES			VANPELT, KYLE	1	E-21	0700-1900	DP 21
DOZ PVT E-50098 - TRG EQUIP			GREGORY, TOM	1	E-50098	0700-1900	DP 21
DOZ PVT E-50100 - SLAIGHT			SLAIGHT, JACOB	1	E-50100	0700-1900	DP 21
DOZ PVT E-50109 - FORD TRKNG			FORD, JOESEPH	1	E-50109	0700-1900	DP 21
DOZ PVT E-50110 - DADCO			COTTON, SEAN	1	E-50110	0700-1900	DP 21
DOZ PVT E-50112 - ERICKSON			ERIKSON, FRED	1	E-50112	0700-1900	DP 21
DOZ PVT E-50125- LEPAGE			MURPHY, JOE	1	E-50125	0700-1900	DP 21
DOZ PVT E-50132 - NORTHWESTE			MANZ, JOHN	1	E-50132	0700-1900	DP 21
DOZ PVT E-50133 - COCKRELL			COCKRELL, WESTON	1	E-50133	0700-1900	DP 21
DOZ PVT E-50211 - MILLER			MILLER, HAROLD	1	E-50211	0700-1900	DP 21
DOZ PVT E-50332 PEARSON			PEARSON, ROBERT	1	E-50332	0700-1900	DP 21

6. Work Assignments:
 Establish and implement Contingency Plan.
 Identify and construct contingency line where feasible.
 Construct indirect line from DP 20 to the South Fork of Feather River.

7. Special Instructions:
*****FOR BUTTE CMD, SEE 205 FOR PROPER TONE-BASED ON LOCATION*****
 All resources in South 1 are 12 hr.
 Use caution, utility vehicles will be working in the fire area clearing downed lines. Drive with your lights on and keep your speed down.

8. Communications							
Name	Ch	Function	Rx Freq	Rx Tone	Tx Freq	Tx Tone	Notes
BUTTE CMD	1	COMMAND	154.4150	123.0 (T2)	159.0000	136.5 (T4)	BUTTE COMMAND
VTAC 11	10	TACTICAL	151.1375	156.7 (T6)	151.1375	156.7 (T6)	SOUTH 1 CONTINGENCY
CDF T18	14	AIR TO GROUND	159.3450	192.8 (T16)	159.3450	192.8 (T16)	***OROVILLE ZONE***
CALCORD	15	MEDICAL	156.0750	156.7 (T6)	156.0750	156.7 (T6)	MEDICAL COORDINATION
AIRGUARD	16	AIRGUARD	168.6250		168.6250	110.9 (T1)	EMERGENCY USE ONLY

9. Prepared by: Name: Gwyndolyn Ozard RESL
 Signature: 
 ICS 204 Date/Time: 9/18/2020 2200 Personnel Count: 59

ASSIGNMENT LIST (ICS 204 WF)

CONTROLLED UNCLASSIFIED
INFORMATION//BASIC

1. Incident Name: NORTH COMPLEX WEST ZONE	2. Operational Period: Date From: 09/19/20 Date To: 09/20/20 Time From: 0700 Time To: 0700	3. Branch Group SOUTH CONTINGENCY SOUTH 1
---	---	---

4. Operations Personnel:		Page 2 of 2
Operations Section Chief: Shane Lauderdale	Night Ops: Monty Smith	
Branch Director: Steve Robinson (12)	Branch Safety:	
Division/Group Supervisor: Derek Schepens (12)	Air Attack:	

5. Resources Assigned:		** Resources Below in Bold are 12 Hour **					
Resource Identifier	ALS	LWD	Leader	Personnel	Request #	Hours	Reporting Location
DOZ PVT E-50378 BENNETT			ZEVALA, JOHNATHAN	1	E-50378	0700-1900	DP 21
DOZ PVT E-50526 - SOPER			KITCHENS, AARON	1	E-50526	0700-1900	DP 21
W/T PVT E-50042 - PJ AND R			WOKOYANA, PAUL	1	E-50042	0700-1900	DP 21
W/T1 PVT E-50326 - TOUGH			KENT, SCOTT	1	E-50326	0700-1900	DP 21
MAST PVT E-50243- GREENOUS			DROGOWSKI, FRANK	2	E-50243	0700-1900	DP 21
MAST PVT E-50246 - KITE			NUNNELEE, CHAD	2	E-50246	0700-1900	DP 21
MAST PVT E-50299 - LESTER			LACKEY, CHES	2	E-50299	0700-1900	DP 21
MAST PVT E-50303 - LEPAGE			GREER, MIKE	1	E-50303	0700-1900	DP 21
EXC PVT E-50396 - PETER'S			HANAM, BILL	1	E-50396	0700-1900	DP 21
FEL PVT E-50318 - LESLIE			LESLIE, PRESTON	1	E-50318	0700-1900	DP 21
FEL PVT E-50527 - SOPER			BELL, JACOB	2	E-50527	0700-1900	DP 21
HEQB EVANS			EVANS, SCOTT	1	O-50525	0700-1900	DP 21
HEQB CRANDELL			CRANDELL, KEVIN	1	O-50092	0700-1900	DP 21

6. Work Assignments:
Establish and implement Contingency Plan.
Identify and construct contingency line where feasible.
Construct indirect line from DP 20 to the South Fork of Feather River.

7. Special Instructions:
*****FOR BUTTE CMD, SEE 205 FOR PROPER TONE-BASED ON LOCATION*****
All resources in South 1 are 12 hr.
Use caution, utility vehicles will be working in the fire area clearing downed lines. Drive with your lights on and keep your speed down.

8. Communications							
Name	Ch	Function	Rx Freq	Rx Tone	Tx Freq	Tx Tone	Notes
BUTTE CMD	1	COMMAND	154.4150	123.0 (T2)	159.0000	136.5 (T4)	BUTTE COMMAND
VTAC 11	10	TACTICAL	151.1375	156.7 (T6)	151.1375	156.7 (T6)	SOUTH 1 CONTINGENCY
CDF T18	14	AIR TO GROUND	159.3450	192.8 (T16)	159.3450	192.8 (T16)	***OROVILLE ZONE***
CALCORD	15	MEDICAL	156.0750	156.7 (T6)	156.0750	156.7 (T6)	MEDICAL COORDINATION
AIRGUARD	16	AIRGUARD	168.6250		168.6250	110.9 (T1)	EMERGENCY USE ONLY

9. Prepared by: Name:	Gwyndolyn Ozard	RESL	Signature:
ICS 204	Date/Time: 9/18/2020 2200	Personnel Count: 17	

ASSIGNMENT LIST (ICS 204 WF)

CONTROLLED UNCLASSIFIED
INFORMATION//BASIC

1. Incident Name: NORTH COMPLEX WEST ZONE	2. Operational Period: Date From: 09/19/20 Date To: 09/20/20 Time From: 0700 Time To: 0700	3. Branch Group SOUTH SOUTH 2 CONTINGENCY
--	---	--

4. Operations Personnel:		Page 1 of 1
Operations Section Chief: Shane Lauderdale	Night Ops: Monty Smith	
Branch Director: Steve Robinson (12)	Branch Safety:	
Division/Group Supervisor: Luke Thomas	Air Attack:	

5. Resources Assigned:		** Resources Below in Bold are 12 Hour **					
Resource Identifier	ALS	LWD	Leader	Personnel	Request #	Hours	Reporting Location
T/F BTU 03			BISWELL, DOYLE	20 +/-	E-50532	0700-0700	DP 22
ENG3 PRA 382			OLSZEWSKI, JOSH	3	E-50220	0700-0700	DP 22
STG SHU 9240G			MARTIN, TAMARA P	33	C-50048	0700-0700	DP 22
STG TGU 9254G			JORGENSEN, DYLAN	33	C-50070	0700-0700	DP 22
DOZ TGU 2540			RUSTE, JOE	1	E-29	0700-1900	DP 22
DOZ PVT E-50184 - ACT FAST			CATTANEO, ANTHONY	2	E-50184	0700-0700	DP 22
DOZ PVT E-50537 - ACT FAST			WALKER, BRISTON	1	E-50537	0700-1900	DP 22
W/T PVT E-50047 - JOHNSON			JOHNSON, KENT	1	E-50047	0700-1900	DP 22
W/T PVT E-50290 - MATRIX			STARKS, ERIK	2	E-50290	0700-0700	DP 22
W/T PVT E-50291 - MATRIX			HUBBARD, WARREN	2	E-50291	0700-0700	DP 22
W/T1 PVT E-50510 - LEPAGE			PONKE, FRANK	1	E-50510	0700-1900	DP 22
FALM PVT O-50071 - CTS → DIV F/I			TOTH, BRIAN	1	O-50071	0700-0900	DP 22

6. Work Assignments:
Prepare and implement firing plan.

7. Special Instructions:
*****FOR BUTTE CMD, SEE 205 FOR PROPER TONE-BASED ON LOCATION*****

Use caution, utility vehicles will be working in the fire area clearing downed lines. Drive with your lights on and keep your speed down.

8. Communications

Name	Ch	Function	Rx Freq	Rx Tone	Tx Freq	Tx Tone	Notes
BUTTE CMD	1	COMMAND	154.4150	123.0 (T2)	159.0000	123.0 (T2)	SUNSET
CDF T27	9	TACTICAL	159.3075	192.8 (T16)	159.3075	192.8 (T16)	SOUTH CONTINGENCY
CDF T18	14	AIR TO GROUND	159.3450	192.8 (T16)	159.3450	192.8 (T16)	***OROVILLE ZONE***
CALCORD	15	MEDICAL	156.0750	156.7 (T6)	156.0750	156.7 (T6)	MEDICAL COORDINATION
AIRGUARD	16	AIRGUARD	168.6250		168.6250	110.9 (T1)	EMERGENCY USE ONLY

9. Prepared by: Name: Gwyndolyn Ozard RESL
Signature:

ICS 204

Date/Time: 9/18/2020 2200

Personnel Count: 100

ASSIGNMENT LIST (ICS 204 WF)

CONTROLLED UNCLASSIFIED
INFORMATION//BASIC

1. Incident Name: NORTH COMPLEX WEST ZONE	2. Operational Period: Date From: 09/19/20 Date To: 09/20/20 Time From: 0700 Time To: 0700	3. Branch Group SUPP. REPAIR
--	---	--

4. Operations Personnel:		Page 1 of 2
Operations Section Chief: Shane Lauderdale	Night Ops: Monty Smith	
Branch Director:	Branch Safety:	
Division/Group Supervisor: Dave Derby (12)	Air Attack:	

5. Resources Assigned:		** Resources Below in Bold are 12 Hour **					
Resource Identifier	ALS	LWD	Leader	Personnel	Request #	Hours	Reporting Location
DOZ PVT E-17- MCCULLOUGH			MCCULLOUGH, KLYE	1	E-17	0700-1900	Chico Staging
DOZ PVT E-50099 - SAM			THOMPSON, SAM	2	E-50099	0700-1900	Chico Staging
DOZ PVT E-50101 - GOLD			CLOWER, CONNOR	2	E-50101	0700-1900	Chico Staging
DOZ PVT E-50106 - EASTSIDE			SHERER, CHRIS	1	E-50106	0700-1900	Chico Staging
DOZ PVT E-50117 - INGRAM			INGRAM, BRAD	2	E-50117	0700-1900	Chico Staging
DOZ PVT E-50118 - MOORE			MOORE, SONNY	2	E-50118	0700-1900	Chico Staging
DOZ PVT E-50119 - CLAYTON J → DIV C			ROPER, GARRETT	2	E-50119	0700-1900	Chico Staging
DOZ PVT E-50134- MPETERS			JAY, SANDOL	1	E-50134	0700-1900	Chico Staging
DOZ PVT E-50156- MPETERS			LAYHEE, ZACH	1	E-50156	0700-1900	Chico Staging
DOZ PVT E-50327 - AAA			HATLER, TIM	2	E-50327	0700-1900	Chico Staging
DOZ PVT E-50380 - NORTHWESTE			STEVENSON, RON	1	E-50380	0700-1900	Chico Staging
DOZ PVT E-50385 - PALMER			PALMER, JAMES	2	E-50385	0700-1900	Chico Staging
W/T PVT E-46 - ALAN'S TRANS			WHARFF, STEVE	1	E-46	0700-1900	Chico Staging
W/T PVT E-50039 - ON SITE			EYERLY, JAMES	1	E-50039	0700-0900	Chico Staging
W/T PVT E-50045 - TAHOE			ARMSTRONG, ADAM	2	E-50045	0700-1900	Chico Staging
W/T PVT E-50187 -DAVIS			DAVIS, DON	2	E-50187	0700-1900	Chico Staging
W/T PVT E-50207 - M & C			KIDWELL, JEREMY	1	E-50207	0700-1900	Chico Staging
W/T PVT E-50208 - LENAHAN'S			PERRIOT, GERRAD	2	E-50208	0700-1900	Chico Staging

6. Work Assignments:
Identify and document suppression repair needs.
Create and implement suppression repair plan.

When entering or exiting a DIV to conduct Suppression Repair, ALL Resources must check in/out with the DIV.

7. Special Instructions:
*****FOR BUTTE CMD, SEE 205 FOR PROPER TONE-BASED ON LOCATION*****

Use caution, utility vehicles will be working in the fire area clearing downed lines. Drive with your lights on and keep your speed down.

8. Communications							
Name	Ch	Function	Rx Freq	Rx Tone	Tx Freq	Tx Tone	Notes
BUTTE CMD	1	COMMAND	154.4150	123.0 (T2)	159.0000	123.0 (T2)	SUNSET
VFIRE 23	6	TACTICAL	154.2950	156.7 (T6)	154.2950	156.7 (T6)	SUPP REPAIR
CDF T18	14	AIR TO GROUND	159.3450	192.8 (T16)	159.3450	192.8 (T16)	***OROVILLE ZONE***
CALCORD	15	MEDICAL	156.0750	156.7 (T6)	156.0750	156.7 (T6)	MEDICAL COORDINATION
AIRGUARD	16	AIRGUARD	168.6250		168.6250	110.9 (T1)	EMERGENCY USE ONLY

9. Prepared by: Name: Gwyndolyn Ozard RESL

Signature:

ICS 204 Date/Time: 9/18/2020 2200 Personnel Count: 28

ASSIGNMENT LIST (ICS 204 WF)

CONTROLLED UNCLASSIFIED
INFORMATION//BASIC

1. Incident Name: NORTH COMPLEX WEST ZONE	2. Operational Period: Date From: 09/19/20 Date To: 09/20/20 Time From: 0700 Time To: 0700	3. Branch Group SUPP. REPAIR
--	---	--

4. Operations Personnel:		Page 2 of 2
Operations Section Chief: Shane Lauderdale	Night Ops: Monty Smith	
Branch Director:	Branch Safety:	
Division/Group Supervisor: Dave Derby (12)	Air Attack:	

5. Resources Assigned:	** Resources Below in Bold are 12 Hour **							
Resource Identifier	ALS	LWD	Leader	Personnel	Request #	Hours	Reporting Location	
W/T1 PVT E-50398 - TWO BROTHE			GOMEZ, ART	2	E-50398	0700-1900	Chico Staging	
W/T PVT E-50512-PRODUMP			SEABOURN, FLOYD	1	E-50512	0700-1900	Chico Staging	
GDR PVTE-50524 - MILLSAP			MILLSAPS, MICHAEL	1	E-50524	0700-1900	Chico Staging	
GDR PVT E-50484 - DALE ULSH			ULSH, DALE	1	E-50484	0700-1900	Chico Staging	
EXC PVT E-50394 - DEPUE			STAMSBERRY, MIKE	2	E-50394	0700-1900	Chico Staging	
READ MARTIN			RYAN MARTIN	1	O-50496	0700-1900	Chico Staging	
READ WALSH			BRIAN WALSH	1	O-50494	0700-1900	Chico Staging	
READ BARTON			AMBER BARTON	1	O-50532	0700-1900	Chico Staging	
READ JACKSON			CHAD JACKSON	1	O-50533	0700-1900	Chico Staging	
ENOP POLAND			POLAND, JAMES B	1	O-50540	0700-1900	Chico Staging	
THSP SPAULDING			SPAULDING, SANDRA	1	O-50537	0700-1900	Chico Staging	
THSP MERCADO			MERCADO, MICHAEL	1	O-50538	0700-1900	Chico Staging	
FOBS FAZIO			FAZIO, JOSEPH	1	O-50055	0700-1900	Chico Staging	
FOBS MCDANIEL, J			MCDANIEL, JAMES	1	O-50243	0700-1900	Chico Staging	
FOBS ZUNIGA			ZUNIGA, GERONIMO L	1	O-50368	0700-1900	Chico Staging	
SKD PVT E-50546 KITE			MATSON, DONNIE	1	O-50546	0700-1900		
EXC PVT E-50545			BRITTEN, JOHN	1	O-50545	0700-1900		
EXC PVT E-50547			MOORE, SONNY	1	O-50547	0700-1900		

6. Work Assignments: **W/T BTC 42 ← STAGING**
 Identify and document suppression repair needs. **W/T PVT E-43 TRAFFIC ← STAGING**
 Create and implement suppression repair plan. **W/T PVT E-45 WILLMORE ← STAGING**
W/T PVT E-48 DIAMOND ← STAGING
 When entering or exiting a DIV to conduct Suppression Repair, ALL Resources must check in/out with the DIV.
W/T PVT E-50051 TWO DOGS ← STAGING

7. Special Instructions:
*****FOR BUTTE CMD, SEE 205 FOR PROPER TONE-BASED ON LOCATION*****
 Use caution, utility vehicles will be working in the fire area clearing downed lines. Drive with your lights on and keep your speed down.

8. Communications							
Name	Ch	Function	Rx Freq	Rx Tone	Tx Freq	Tx Tone	Notes
BUTTE CMD	1	COMMAND	154.4150	123.0 (T2)	159.0000	123.0 (T2)	SUNSET
VFIRE 23	6	TACTICAL	154.2950	156.7 (T6)	154.2950	156.7 (T6)	SUPP REPAIR
CDF T18	14	AIR TO GROUND	159.3450	192.8 (T16)	159.3450	192.8 (T16)	***OROVILLE ZONE***
CALCORD	15	MEDICAL	156.0750	156.7 (T6)	156.0750	156.7 (T6)	MEDICAL COORDINATION
AIRGUARD	16	AIRGUARD	168.6250		168.6250	110.9 (T1)	EMERGENCY USE ONLY

9. Prepared by: Name: Gwyndolyn Ozard RESL
 Signature:

ICS 204 Date/Time: 9/18/2020 2200 Personnel Count: 17

ASSIGNMENT LIST (ICS 204 WF)

CONTROLLED UNCLASSIFIED
INFORMATION//BASIC

1. Incident Name: NORTH COMPLEX WEST ZONE	2. Operational Period: Date From: 09/19/20 Date To: 09/20/20 Time From: 0700 Time To: 0700	3. Branch Staging CHICO STAGING
---	---	--

Page 1 of 1

4. Operations Personnel: Operations Section Chief: Shane Lauderdale Branch Director: Division/Group Supervisor: Kelly Upson (12)	Night Ops: Monty Smith Branch Safety: Air Attack:
--	--

5. Resources Assigned:	** Resources Below in Bold are 12 Hour **							
Resource Identifier	ALS	LWD	Leader	Personnel	Request #	Hours	Reporting Location	
DOZ PVT E-50128 - RJ PAGE → DIY			SCOTT, TY	1	E-50128	0700-1900	Silver Dollar Fairgrounds	
W/T1 BTC 42 → SUP REPAIR			RUMBAUGH, TIM	2	E-50496	0700-1900	Silver Dollar Fairgrounds	
W/T PVT E-43 - TRAFFIC & → SUP REPAIR			JONES, EARNIE	2	E-43	0700-0700	Silver Dollar Fairgrounds	
W/T PVT E-45 - WILLMORE AG → SUP REPAIR			FREUND, JEFF	2	E-45	0700-0700	Silver Dollar Fairgrounds	
W/T PVT E-48 - DIAMOND ENT → SUP REPAIR			SANCHEZ, MARTIN	2	E-48	0700-0700	Silver Dollar Fairgrounds	
W/T PVT E-50051 - TWO DOGS → SUP REPAIR			GARR, TODD	2	E-50051	0700-0700	Silver Dollar Fairgrounds	
W/T PVT E-50186 - GARR			GARR, TODD	2	E-50186	0700-0700	Silver Dollar Fairgrounds	

6. Work Assignments:
Maintain 3 minute response time.

7. Special Instructions:
FOR BUTTE CMD, SEE 205 FOR PROPER TONE-BASED ON LOCATION

8. Communications

Name	Ch	Function	Rx Freq	Rx Tone	Tx Freq	Tx Tone	Notes
BUTTE CMD	1	COMMAND	154.4150	123.0 (T2)	159.0000	136.5 (T4)	BUTTE COMMAND
CDF T18	14	AIR TO GROUND	159.3450	192.8 (T16)	159.3450	192.8 (T16)	***OROVILLE ZONE***
CALCORD	15	MEDICAL	156.0750	156.7 (T6)	156.0750	156.7 (T6)	MEDICAL COORDINATION
AIRGUARD	16	AIRGUARD	168.6250		168.6250	110.9 (T1)	EMERGENCY USE ONLY

9. Prepared by: Name: Gwyndolyn Ozard RESL

Signature:

ICS 204

Date/Time: 9/18/2020 2200

Personnel Count: 13



SAFETY MESSAGE

NORTH COMPLEX/ WEST ZONE

September 19, 2020 0700-0700 CA-BTU-010751



S
A
F
E
T
Y

S
A
F
E
T
Y

S
A
F
E
T
Y

E
V
E
R
Y
O
N
E
S

R
E
S
P
O
N
S
I
B
I
L
I
T
Y

GENERAL ILLNESS

FATIGUE, HOT WEATHER, HARD EXHAUSTIVE WORK PUTS US AT RISK

Watch Out

- **Hot weather** causes dehydration, heat exhaustion and serious medical emergencies
- **Hard exhaustive work** increases core temperature, weakens the body's ability to function healthy and causes fatigue
- **Fatigue** Causes poor judgement and decreased work performance affecting safety

Mitigation

- Rest and water hydration reduces fatigue and exhaustion emergencies
- Drink plenty of water and eat right– START EARLY – reduce caffeine input take breaks throughout the work-period and take measures to cool down
- Reduced Caloric intake can contribute to Fatigue and potentially Rhabdomyolysis

UNDERSTANDING THE PLAN

Multiple Agencies Working in Coordination

Watch Out

- Operational briefing not being passed down to lowest level
- Objectives not clear
- Lack of participation at briefings

Mitigations

- Leaders hold the responsibility to provide complete briefings and ensure their subordinates have a clear understanding of the plans intent
- All personnel who have not received a briefing shall notify their direct supervisor prior to engaging
- Supervisors will ensure briefings are attended and personnel understand their role

Chainsaw Felling Accidents

IDENTIFY HAZARDS / WORK WITHIN QUALIFICATION / CONSIDER ALTERNATIVES

- Tree hang-ups account for 25% of felling fatalities. When a tree you are working on becomes a hang-up, reconsider the risks to personnel safety and consider alternatives and mitigations.
- Are you qualified and confident with felling assignment?
- All sawyers have the authority to decline a felling assignment if they feel it is unsafe. Or if the assignment exceeds their training, qualification or experience.
- Consider alternatives to felling hazard trees.
 - Utilize heavy equipment to remove the hazard
 - Restrict access
 - Notify and Utilize signs/flagging to communicate the hazard
- Bucking operations can also be hazardous. Alternatives can also be used for bucking operations (e.g. use mitigation measures to restrict access, use heavy equipment, decline assignment if there are no mitigations).

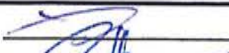


Douglas M Ferro

REMAIN FIRE FOCUSED AND COVID-19 AWARE



INCIDENT ACTION PLAN SAFETY ANALYSIS (ICS 215A)



1. Incident Name: North Complex West Zone		2. Incident Number: 20-CA-BTU-10751
3. Date/Time Prepared: Date: 09/18/2020 Time: 1700hrs		4. Operational Period: Date From: 09/19/2020 To: 09/20/2020 Time From: 0700hrs To: 0700hrs
5. Incident Area	6. Hazards/Risks	7. Mitigations
Branch XX, XXIII Div T, Contingencies	Fatigue – physical, mental, dehydration / rhabdomyolysis, other illness	Continually monitor your crew. Know the signs and symptoms of heat illness. 2-1 work rest work cycle, water and caloric intake regime.
Branch XX, XXIII Div T	Increasing roadway traffic – repopulation as conditions allow.	Drive with lights on, slow down, and allow extra time to get to destination.
Branch XX, XXIII Div T	Powerlines / power poles	IRPG Pg. 24: Treat all lines as if they are energized. Flag downed powerlines as hazard to others and notify.
Branch XX, XXIII Div T	Weather and fire behavior	Stay mobile and identify escape routes and safety zones and make them known to your personnel.
Branch XX, XXIII Div T, Contingencies	Poor communications	Review ICS 205 and ensure radio clone is current. Preplan a backup relay plan. Ensure all resources are briefed.
Branch XX, XXIII Div T, Contingencies	Steep, unstable terrain	Watch footing and maintain downhill tool placement. Be aware of loose material. Look for ash pits/stump holes.
Branch XX, XXIII Div T	Unburned areas / Repopulation	Watch for evacuees; LCES - utilize worst case scenario when working in or around pockets of unburned fuels.
Branch XX, XXIII Div T	Hazardous trees	IRPG Pg 22: Identify and flag. LOOK UP! No extended breaks under trees. Post lookouts if working under trees.
Branch XX, XXIII Div T, Contingencies	Airborne hazards	Be aware of your surroundings, wear proper PPE, utilize SCBA's and N95 masks when appropriate.
Branch XX, XXIII Div T, Contingencies	COVID-19: Reduce exposure potential to yourself, your crew and the public	<u>Wear a mask</u> while in the ICP, while feeding and with the public, and when six feet of social distancing is difficult. Wash hands for at least 20-seconds.
Branch XX, XXIII Div T	Helicopters - water drops and turbulence	Post lookouts and make escape routes and safety zones know. LCES. Watch overhead for hazard trees.
Branch XX, XXIII Div T	Burned residences may contain hazardous materials.	Utilitze "3-stripes You're Out" flagging and notify line supervisor.
Div I, F, T, R, M	Water ways and water craft	Be vigilant working around water with your PPE on.
All incident locations	COVID19: Reduce exposures to yourself, your crew and the public	<u>Wear a mask</u> in ICP, with public, and when 6-feet of distancing is difficult. Wash hands for at least 20-seconds.
8. Prepared by (Safety Officer) Name: Douglas M Ferro Signature: 		
Prepared by (Deputy Operations Section Chief) Name: James Hudson Signature: 		
ICS 215A	Date/Time: 09.18.2020 1700 Hours	

AIR OPERATIONS SUMMARY ICS-220

Incident Name and Incident Number		Sunrise	Startup	Cutoff	Sunset
North Complex West Zone CA-BTU-010751		O652	O722	1840	1910
General Remarks, Safety Notes, Hazards, Air Operations Special Equipment, etc. TRACK ALL DIPSITE LOCATIONS / NUMBER OF DIPS / GALLONS TAKEN. TRACK ALL DROP LOCATIONS / NUMBER OF DROPS / GALLONS DROPPED ALL GPS DATA TO BE COLLECTED IN DEGREES, MINUTES, DECIMAL MINUTES FORMAT. AVOID Aerial Application of Retardant / Foam / Agent within 300' of Waterways, Bodies of Water, etc. If Retardant / Foam / Agent is Dropped Within These Areas Immediately Notify the AOB and Provide the Following Information: Lat / Long, Estimated Number of Gallons and a Map Detailing The Area. To Hail Aircraft - Air / Ground (CDF T18) in OROVILLE ZONE & Air to Ground COMMAND in NORTH ZONE HLCO & AIR ATTACK Call Signs will match their respective zones. Example: OROVILLE HLCO NORTH AIR ATTACK					

OROVILLE ZONE FREQUENCIES					
Frequencies	RX	Tone	TX	Tone	AM / FM
Air Tactics	167.9125		167.9125		FM
Air / Air Rotary Wing	121.8250		121.8250		AM
Air / Ground (CDF T18)	159.3450	192.8 (16)	159.3450	192.8 (16)	FM
Command (Butte CMD)	154.4150	123.0 (2)	159.0000	136.5 (4)	FM
DECK	163.1000		163.1000		FM

SHARED FREQUENCIES					
Frequencies	RX	Tone	TX	Tone	AM / FM
Air / Air TFR	135.7250		135.7250		AM
Air / Air Briefing	132.2750		132.2750		AM
Calcord - Medical	156.0750	156.7 (6)	156.0750	156.7 (6)	FM
Airguard - Emergency Only	168.6250		168.6250	110.9 (1)	FM

NORTH ZONE FREQUENCIES					
Frequencies	RX	Tone	TX	Tone	AM / FM
Air Tactics	166.6125		166.6125		FM
Air / Air Rotary Wing	120.0250		120.0250		AM
Air / Ground - Command	167.9500		167.9500		FM
Air / Ground Tactical	168.4000		168.4000		FM
Command (Pike County)	170.4250	107.2 (10)	168.6250	107.2 (10)	FM

HELICOPTERS (Use page 2 if Needed)						
FAA #	Type	Make/Model	Helibase	Avail	Start	Remarks
OCU	1	Chinook CH47	Chico	700	800	Tank / A-50019
35S	1	Sikorsky CH54A	Chico	700	800	Tank / A-50020
6LH	2	Bell 212	Chico	700	800	Std / LL Bucket / A-50016
3PA	2	Bell 212HP	Chico	700	800	Std / LL Bucket / A-50017
902	2	Bell UH1H	Chico	700	800	Hoist / Helitack / A-50018
2EV	3	Airbus 350 B2	Chico	700	800	Recon / Bucket / A-50015
0HA	3	Airbus 350 B3E	Chico	700	800	HLCO / A - 50013
57Z	3	Bell 206 L4	Chico	700	800	Recon / HLCO / A-50014
6GM	3	Bell 206 L4	Chico	700	800	Recon / HLCO / A-50027

FIXED WING						
FAA #	Type	Make/Model	Base	Avail	Start	Remarks

Time Prepared	1800	Date Prepared	Friday, September 18, 2020	Prepared By	Greg Bradshaw
Shutdown	1940	Operational Period - Date	Saturday, September 19, 2020	Operational Period - Time	0700 - 0700
Helibase Information					
Name	Chico	Request #		Name	C902
Latitude	39° 47.67'	Radius: Polygon	NM	Phone	(530) 839-2121
Longitude	121° 51.52'	Altitude: 12500'	MSL	Make/Model	Bell UH1H
		Centerpoint: 39° 45.11' Lat		Location	Chico / Vina
		121° 41.11' Long		Request Procedure for These Aircraft:	Contact Incident Comms Unit
		NOTAMS: 0/6370		See Medical Plan For Additional Info	
		Frequency 135.7250			
		http://tfr.faa.gov/tfr2/list.html			

POSITION	NAME	PHONE	TRAINEE NAME	PHONE
AOBD	Greg Bradshaw	(949) 887-2841		
ASGS	Sean Preader	(707) 217-6779		
HEBM	Jared Collins	(858) 353-6261		
ATGS	Skye McGregor	(530) 895-6505		
HLCO	Rudy Yniguez (57Z)	(530) 515-4440		
HLCO	Byron Vance (0HA)	(530) 588-4516		

CALIFORNIA & MULTI - STATE NATIONAL GUARD			
POSITION	NAME	PHONE	TRAINEE NAME
AAML	Crystal Henson	(707) 599-5345	
MHEM	Eric Chisolim (RDD)	(707) 321-8157	821 24 hr Rescue Ship Mgr
MLCO	Frank Podesta (GOO)	(209) 768-3730	Grass Valley Air Attack Base
MFL	Mike Decosta (Mather)	(916) 215-7282	California National Guard

CALIFORNIA INTERAGENCY INCIDENT MANAGEMENT TEAM 4						
FAA #	Type	Make/Model	Helibase	Avail	Start	Remarks
AOBD		Galen Young	Chico	900	1000	LL Bucket / A -
ASGS		Jim Stratton	Chico	900	1000	LL Bucket / A - 50037
HEBM		Dave Dale (Quincy)	Grass Valley	900	1000	LL Bucket / A - 50003
HEBM		Jason Horstman (Nerv)	Grass Valley	900	1000	LL Bucket / A - 50004
ATGS		Brian Rogers (AA06)	Chico	900	1000	LL Bucket / A - 50023
ATGS		Brian Baker (H509)	Chico	900	1000	LL Bucket / A - 50025

USFS MOBILE RETARDANT BASE					
Name	Latitude	Longitude	Manager	Manager Phone	Address
Rodgers	39° 57.75'	121° 16.52'	Doug Lindsey	(805) 680-4321	9560 Hwy 70 Storie, CA 95980

AIR OPERATIONS SUMMARY

Prepared By: Galen Young

Prepared Date/Time: 9/18/2020

1800

1. INCIDENT NAME: North Complex		2. OPERATIONAL PERIOD DATE: 9/19/2020		Start Time 7:00		End Time 21:00		Sunrise 6:50		Sunset 19:04	
------------------------------------	--	--	--	--------------------	--	-------------------	--	-----------------	--	-----------------	--

3. REMARKS (Safety Notes, Hazards, Air Operations Special Equipment, etc.) * Wires in the forks of Feather River Canyon, wires near MRB at Rodgers Flat. Smoke Conditions causing poor visibility, Multiple TFR in proximity of the fire area, be aware of transitioning aircraft. UAS use on incident notify Helibase and announce on Command, fixed or rotor wing entering TFR contact aerial supervision, if no supervision announce on TFR Freq., Command FM, Command Air to Ground FM all zones. Announcement on 5 minute intervals if no aerial supervision. Track all retardant usage, amounts and location. Coordinate with West Zone when working near zone break.				4. MEDEVAC A/C: Medevac NVG Hoist, based in Redding, CA Contact - 530-551-1222				5. TFR DESCRIPTION: FDC 016370 Polygon see TFR map, 12,500 foot ceiling, NOTAM issued for Quincy and Nervino			
--	--	--	--	---	--	--	--	--	--	--	--

6. PERSONNEL		Phone	7. FREQUENCIES		AM	FM	8. FIXED-WING (# Avail / Type/ Make-Model / FAA # / Base(s))	
AOBD	Galen Young	575-574-8720	A/A BRIEFING		132.275			
ASGS			A/A TFR NORTH COMPLEX		135.725			
HLCO			A/A ROTARY WING NORTH		120.025			
ATGS	Brian Rogers AA06	530-521-1843	AIR/GROUND CMD NORTH			167.9500		
ATGS	Brian Baker, H509	530-394-8110	AIR/GROUND TACTICAL			168.4000		
HEBM	Tom Kennedy, Nervino	912-308-6036	AIR TACTICS NORTH			166.6125		
HEBM	Dave Dale, Quin.	530-515-0799	DECK			163.1000		
ABRO	Andrew Whitehall, Nerv.	231-878-4033	CF Oroville Command				Rx 154,4150 T2 123.0 Tx 159.000 T4 136.5	
HEBM	Quincy Helibase	916-296-4876	CF Oroville A/G Command			167.9500	ATGS	Chester Air Attack 06, Relief from RDD pool
AOBD	Greg Bradshaw, Oro.	949-887-2841	CF Oroville A/G Tactical		Tx & Rx	159.345T16	Other	Air Space 760-500-9619 PNF 530-283-0193
			CF Oroville A/G Rotor		121.850			

9. HELICOPTERS (Use Additional Sheets As Necessary)													
FAA #	TYPE	MAKE/MODEL	BASE	AVAIL	START	REMARKS	FAA #	TYPE	MAKE/MODEL	BASE	AVAIL	START	REMARKS
1048Y	1	S61	Quincy	700	730		45917	1	S-61	Nervino	700	730	
1168U	2	S58T	Quincy	700	730		614HH	3	AS350-B3	Brownsville	700	730	
669H	2	Bell 205++	Quincy	700	730	RAPPEL							
1043T	1	S61	Nervino	700	730								
947CH	1	CH47	Nervino	700	730								
N20PF	2	Bell 212 HP	Quincy	700	730	512							
109Z	3	Bell 209	Quincy	700	730	H509 - Baker							
407RL	3	Bell 407	Nervino	700	730								
66HJ	2	Bell 205 ++	Quincy	700	730		UAS R31	3	M600	TBD	700	730	

ICS 205 - INCIDENT RADIO COMMUNICATIONS PLAN

1. Incident Name: NORTH COMPLEX WEST ZONE PAGE 1 OF 2	2. Date/Time Prepared Date: 09/18/2020 Time: 1930	3. Operational Period: Date To: 09/20/20 Time To: 0700
--	--	---

4. Communications									
Ch#	Function	Name	Assigned To	Rx Freq	Rx Tone	Tx Freq	Tx Tone	Notes	
1	COMMAND	BUTTE CMD T2	ALL DIVS	154.4150	123.0 (T2)	159.0000	123.0 (T2)	SUNSET	
2	COMMAND	BUTTE CMD T4	ALL DIVS	154.4150	123.0 (T2)	159.0000	136.5 (T4)	BALD MTN	
3	COMMAND	BUTTE CMD T5	ALL DIVS	154.4150	123.0 (T2)	159.0000	146.2 (T5)	ST. JOHN	
4	COMMAND	BUTTE CMD T13	ALL DIVS	154.4150	123.0 (T2)	159.0000	141.3 (T13)	BLOOMER	
5	TACTICAL	CDF T5	DIV C	151.2500	192.8 (T16)	151.2500	192.8 (T16)	BRANCH XX	
6	TACTICAL	CDF T24	DIV FI	151.3325	192.8 (T16)	151.3325	192.8 (T16)	BRANCH XX	
7	TACTICAL	CDF T29	ALL DIVS	151.3475	192.8 (T16)	151.3475	192.8 (T16)	***MORNING BRIEFING***	
8	TACTICAL	CDF T26	DIV D	159.2925	192.8 (T16)	159.2925	192.8 (T16)	BRANCH XX	
9	TACTICAL	CDF T27	SOUTH 2	159.3075	192.8 (T16)	159.3075	192.8 (T16)	SOUTH CONTINGENCY	
10	TACTICAL	VTAC11	SOUTH 1	151.1375	156.7 (T6)	151.1375	156.7 (T6)	SOUTH CONTINGENCY	
11	TACTICAL	CDF T31	NORTH 1	159.3825	192.8 (T16)	159.3825	192.8 (T16)	NORTH CONTINGENCY	
12	AIR TO GROUND	167.9500	AIR TO GROUND	167.9500		167.9500		***AIR TO GROUND COMMAND***	
13	AIR TO GROUND	168.4000	ALL DIVS	168.4000		168.4000		***AIR TO GROUND TAC***	
14	AIR TO GROUND	CDF T18	ALL DIVS	159.3450	192.8 (T16)	159.3450	192.8 (T16)	***OROVILLE ZONE***	
15	MEDICAL	CALCORD	ALL DIVS	156.0750	156.7 (T6)	156.0750	156.7 (T6)	MEDICAL COORDINATION	
16	AIRGUARD	AIRGUARD	ALL DIVS	168.6250		168.6250	110.9 (T1)	EMERGENCY USE ONLY	
17									
18									
19									
20	AIRGUARD	AIRGUARD	ALL DIVS	168.6250		168.6250	110.9 (T1)	EMERGENCY USE ONLY	

5. Special Instructions
 THE LATEST CLONE FOR SEPTEMBER 19, 2020 IS NCWZ 4 WEST ZONE COMMUNICATIONS # 559-513-7251*** MORNING BRIEFING IS ON CDF T29***

6. Prepared by (Communications Unit Leader): Name: Mike Heyfron	Signature:
ICS 205 - CONTROLLED UNCLASSIFIED INFORMATION//BASIC	Date/Time: 09/18/20 1930

ICS 205 - INCIDENT RADIO COMMUNICATIONS PLAN

CONTROLLED UNCLASSIFIED INFORMATION/BASIC

1. Incident Name: NORTH COMPLEX WEST ZONE PAGE 2 OF 2	2. Date/Time Prepared Date: 09/18/2020 Time: 1930	3. Operational Period: Date To: 09/20/20 Time To: 0700
--	--	---

4. Communications									
Ch#	Function	Name	Assigned To	Rx Freq	Rx Tone	Tx Freq	Tx Tone	Notes	
1	COMMAND	BUTTE CMD T2	ALL DIVS	154.4150	123.0 (T2)	159.0000	123.0 (T2)	SUNSET	
2	COMMAND	BUTTE CMD T4	ALL DIVS	154.4150	123.0 (T2)	159.0000	136.5 (T4)	BALD MTN	
3	COMMAND	BUTTE CMD T5	ALL DIVS	154.4150	123.0 (T2)	159.0000	146.2 (T5)	ST. JOHN	
4	COMMAND	BUTTE CMD T13	ALL DIVS	154.4150	123.0 (T2)	159.0000	141.3 (T13)	BLOOMER	
5	TACTICAL	CDF T32	DIV M/R	151.2425	192.8 (T16)	151.2425	192.8 (T16)	BRANCH XXIII/XXV	
6	TACTICAL	VFIRE 23	SUPP REPAIR	154.2950	156.7 (T6)	154.2950	156.7 (T6)	SUPP REPAIR	
7	TACTICAL	CDF T29	ALL DIVS	151.3475	192.8 (T16)	151.3475	192.8 (T16)	***MORNING BRIEFING***	
8	TACTICAL	VFIRE 25	DIV T	154.2875	156.7 (T6)	154.2875	156.7 (T6)	BRANCH XXIII/XXV	
9	TACTICAL	CDF T13	CONTINGENCY	151.3775	192.8 (T16)	151.3775	192.8 (T16)	CHEROKEE CONTINGENCY	
10	TACTICAL	VTAC11	SOUTH 1	151.1375	156.7 (T6)	151.1375	156.7 (T6)	SOUTH CONTINGENCY	
11	TACTICAL	CDF T31	NORTH 1	159.3825	192.8 (T16)	159.3825	192.8 (T16)	NORTH CONTINGENCY	
12	AIR TO GROUND	167.9500	AIR TO GROUND	167.9500		167.9500		***AIR TO GROUND COMMAND***	
13	AIR TO GROUND	168.4000	AIR TO GROUND	168.4000		168.4000		***AIR TO GROUND TAC***	
14	AIR TO GROUND	CDF T18	AIR TO GROUND	159.3450	192.8 (T16)	159.3450	192.8 (T16)	***OROVILLE ZONE***	
15	MEDICAL	CALCORD	ALL DIVS	156.0750	156.7 (T6)	156.0750	156.7 (T6)	MEDICAL COORDINATION	
16	AIRGUARD	AIRGUARD	ALL DIVS	168.6250		168.6250	110.9 (T1)	EMERGENCY USE ONLY	
17									
18									
19									
20	AIRGUARD	AIRGUARD	ALL DIVS	168.6250		168.6250	110.9 (T1)	EMERGENCY USE ONLY	

5. Special Instructions

THE LATEST CLONE FOR SEPTEMBER 19, 2020 IS NCWZ 4 WEST ZONE COMMUNICATIONS # 559-513-7251*** MORNING BRIEFING IS ON CDF T29***

6. Prepared by (Communications Unit Leader): Name: Mike Heyfron	Signature:
ICS 205 - CONTROLLED UNCLASSIFIED INFORMATION/BASIC	Date/Time: 09/18/20 1930

NIMS IAP

Repeater Locations
North Complex West Zone
CA-BTU-010751



Bald Mtn T4



Magalia

Paradise

Bloomer T13

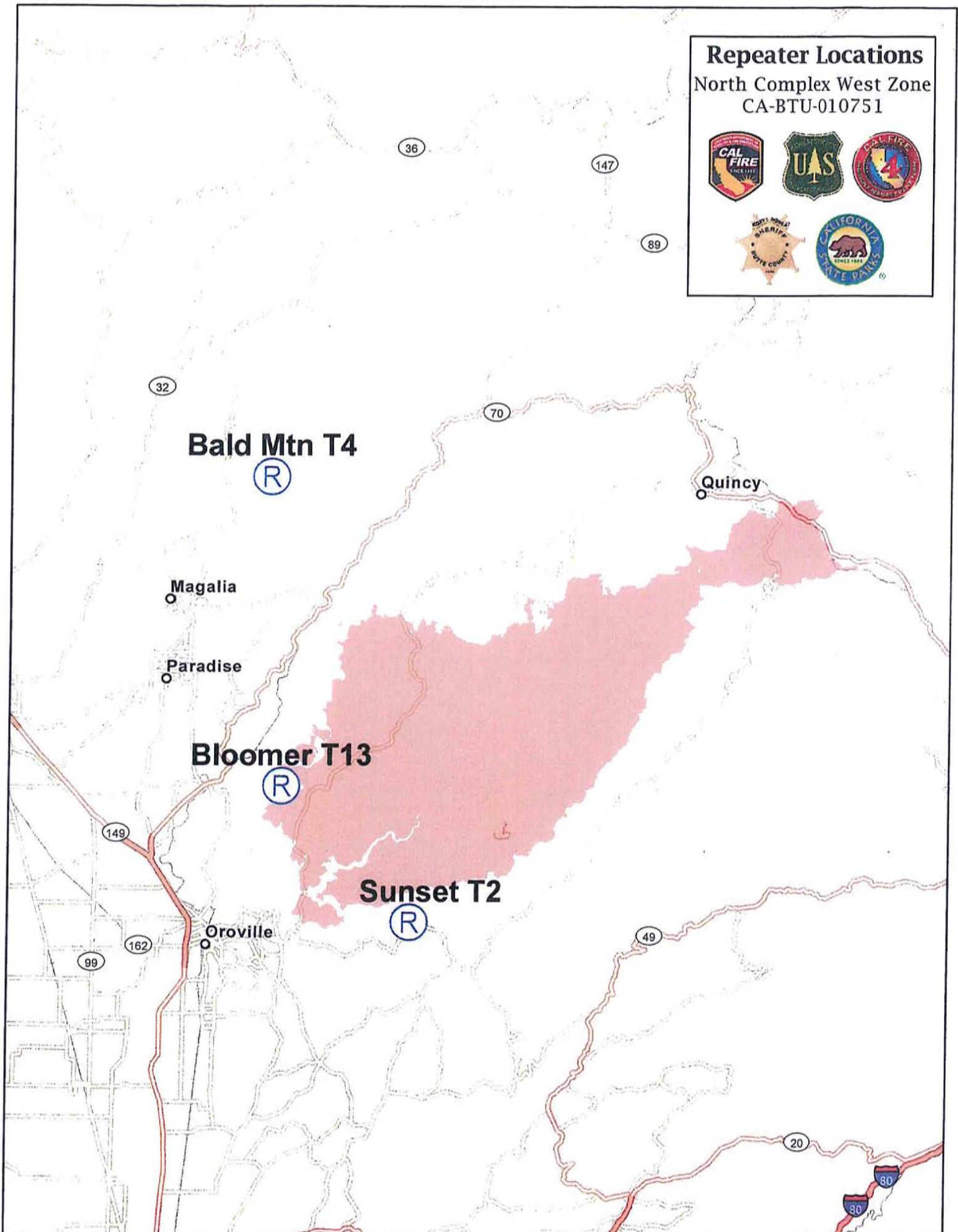


Sunset T2



Oroville

Quincy





INCIDENT RADIO COMMUNICATIONS PLAN ICS 205		Incident Name (Version Z)		Date/Time Prepared		Operational Period Date/Time					
		North Complex		9/18/2020 2100 Hrs		9/19/20 0600 - 9/20/20 0600					
CONTROLLED UNCLASSIFIED INFORMATION//BASIC											
CH	Function	Channel Name/Trunked Talkgroup	Assignment	RX Freq	RX Tone/NAC	TX Freq	Tx Tone/NAC	Dev	Pwr	Mode A, D, M	Remarks
1	Command	NIFC C10	ALL DIVISIONS	170.4125	107.2 Tone 10	165.9625	107.2 Tone 10	N	H	A	Claremont Peak
2	Command	NIFC C26	ALL DIVISIONS	172.5500	107.2 Tone 10	164.8625	107.2 Tone 10	N	H	A	Mt. Hough
3	Command	NIFC C47	ALL DIVISIONS	172.0750	107.2 Tone 10	162.2000	107.2 Tone 10	N	H	A	Lexington
4	Command	NIFC C3	ALL DIVISIONS	170.4250	107.2 Tone 10	168.0750	107.2 Tone 10	N	H	A	Pike county LO
5	Command	NIFC C44	ALL DIVISIONS	172.5375	107.2 Tone 10	168.5125	107.2 Tone 10	N	H	A	Bald Eagle PK
6	Tactical	NIFC T3	Str.Grp.Div/P/S/V/X/Z	168.6000	107.2 Tone 10	168.6000	107.2 Tone 10	N	H	A	Road Grp use Div Tac channel
7	Tactical	NIFC T5	FIRING GRP	166.7250	107.2 Tone 10	166.7250	107.2 Tone 10	N	H	A	
8	Tactical	NIFC T6	DIV BB, CONT	166.7750	107.2 Tone 10	166.7750	107.2 Tone 10	N	H	A	
9	Tactical	CDF T5	Div C, Div MM	151.2500	192.8 Tone 16	151.2500	192.8 Tone 16	N	H	A	Bold West Zone
10	Tactical	VFIRE23	Div AA/TT	154.2950	156.7 Tone 6	154.2950	156.7 Tone 6	N	H	A	Night Holding
11	Tactical	VFIRE24	Div. DD,Div QQ	154.2725	156.7 Tone 6	154.2725	156.7 Tone 6	N	H	A	
12	Tactical	VFIRE25	Div T,Div GG/ JJ	154.2875	156.7 Tone 6	154.2875	156.7 Tone 6	N	H	A	Bold West Zone
13	Air to Ground	A/G CMD	All Divisions	167.9500	None	167.9500	None	N	H	A	
14	Air to Ground	A/G TAC	All Divisions	168.4000	None	168.4000	None	N	H	A	
15	Tactical	CALCORD	Medical	156.0750	156.7 Tone 6	156.0750	156.7 Tone 6	N	H	A	
16/20	Emergency	AIR GUARD	Emergency	168.6250	None	168.6250	110.9 Tone 1	N	H	A	
Prepared By (Communications Unit Leader)								Incident Location: Quincy, CA			
Sal Bonilla Jr, Kevin Janes, Tim Maguire				Cnty: Plumas		Latitude		N		Longitude W	
Communications Unit (619) 359-3983 or (619) 383-6887											

IA GROUP

INCIDENT RADIO COMMUNICATIONS PLAN ICS 205		Incident Name (Version 4)		Date/Time Prepared		Operational Period						
		North Complex - IA Group		09/19/20 2100		Initial Attack Group						
CONTROLLED UNCLASSIFIED INFORMATION/BASIC												
CH	Function	Channel Name/Trunked Talkgroup	Assignment	RX Freq	RX Tone/NAC	TX Freq	Tx Tone/NAC	Dev	Pwr	Mode A, D, M	Remarks	
1	Dispatch	PNF	Plumas Forest Net	170.5500	None	164.8750	OST / MPL	N	H	A	"Plumas"	
2	Dispatch	PNF Adm	Plumas Admin Net	171.4250	None	163.1625	OST / MPL	N	H	A	"Plumas"	
3												
4												
5												
6	Tactical	CDF T1	Cal Fire Tac 1	151.2575	192.8 Tone 16	151.2575	192.8 Tone 16	N	H	A		
7	Air to Ground	CDF A/G2	Cal Fire Air to Ground 2	159.2625	192.8 Tone 16	159.2625	192.8 Tone 16	N	H	A		
8	Air to Ground	CDF A/G1	Cal Fire Air to Ground 1	151.2200	192.8 Tone 16	151.2200	192.8 Tone 16	N	H	A		
9	Tactical	NIFC T2	IA Tactical	168.2000	None	168.2000	None	N	H	A		
10	Tactical	R5 T4	IA Tactical	166.5500	None	166.5500	None	N	H	A		
11	Tactical	R5 T5	IA Tactical	167.1125	None	167.1125	None	N	H	A		
12	Tactical	VFIRE22	IA Tactical	154.2650	156.7 Tone 6	154.2650	156.7 Tone 6	N	H	A		
13	Air to Ground	A/G 14	Plumas Primary	167.5000	None	167.5000	None	N	H	A		
14	Air to Ground	A/G 59	Plumas Secondary	169.1125	None	169.1125	None	N	H	A		
15	Tactical	CALCORD	Interoperability	156.0750	156.7 Tone 6	156.0750	156.7 Tone 6	N	H	A		
16/20	Emergency	AIRGUARD	Emergency	168.6250	None	168.6250	110.9 Tone 1	N	H	A		
Prepared By (Communications Unit Leader)				Incident Location: Quincy, CA		Latitude		N		Longitude		W
Sal Bonilla Jr., Kevin James, Tim Maguire Com's				Cnty:								
Plumas National Forest Dispatch (530) 283-0193												

IA GROUP

MEDICAL PLAN (ICS 206)

1. Incident Name:		2. Operational Period:		Date From:	9/19/20	Date To:	9/20/20
NORTH COMPLEX WEST ZONE				Time From:	0700	Time To:	0700
3. Medical Aid Stations:							
Name	Location	Contact Number/Freq	Paramedics				
CAL-MAT	ICP	(408)887-0744	MD				
MERT	ICP	N/A	PA				
4. Transportation (indicate air or ground):							
Ambulance Service	Location	Contact Number	Level of Service				
Medic 2309	DP 21	Command	ALS				
Medic 2312	Ponderosa Dip	Command	ALS				
Medic 53	DP 35	Command	ALS				
Reach / CAL-STAR (Air)	Marysville	(800)338-4045	RN				
Enloe (Air)	Chico	(800)344-1863	RN				
Guard Copter 821 (24 Hour Hoist)	Redding (North Ops)	Command	ALS				
5. Hospitals:							
Hospital Name	Address	Contact Number(s)/ Frequency	Travel Time		Trauma Center	Burn Center	Helipad
	Lat & Long Helipad		Air	Ground			
Oroville Hospital Oroville, CA	2767 Olive Hwy N39°30.47' W121°32.63'	(530)532-8334	10 MIN	30 MIN	Level 3	N/A	<input checked="" type="checkbox"/>
Rideout Memorial Hospital Marysville, CA	726 4th Street N39°08.30' W121°35.57'	(530)749-4511	10 MIN	30 MIN	Level 3	N/A	<input checked="" type="checkbox"/>
Enloe Medical Center Chico, CA	1531 Esplanade N39°44.53' W121°50.95'	(530)332-7417	10 MIN	30 MIN	Level 2	N/A	<input checked="" type="checkbox"/>
UC Davis Medical Center Sacramento, CA	2315 Stockton Blvd N38°33.28' W121°27.35'	(916)734-3790	30 MIN	90 MIN	Level 1	<input checked="" type="checkbox"/>	<input checked="" type="checkbox"/>
6. Special Medical Emergency Procedures							
Line Emergency Crew Supervisor will contact Division Supervisor with patient complaint/condition and location. - Division Group Supervisor Contacts: 1. Closest EMS resource 2. Communications Unit - Communications Unit Contacts: 1. Ground or Air ambulance as requested. 2. Operations 3. Safety 4. Medical Unit - Division Supervisor or designee will serve as point of contact and run medical emergency on assigned channel. 1. A pre-assigned tactical frequency (i.e. CALCORD) should be used for IWI and only for duration of the emergency. - Communications Unit will clear the Command channel for emergency traffic as needed for duration of the need.				Injury Reporting Procedures Nature of Injury: _____ Location of Patient: _____ Point of Contact: _____ Transportation Requested by: Air _____ Ground _____ Point of Pick-Up: _____ Lat: _____ Long: _____ Patient Unit ID: _____ Is an EMT with Patient: Yes _____ No _____ Age: _____ Sex: Male _____ Female _____			
Camp Emergency Contact Medical Unit with patient complaint/condition and location. Medical staff will respond to stabilize the patient. - Medical Unit contacts 1. Communications 2. Safety 3. Logistics 4. Operations 5. Crew Supervisor 6. Comp/Claims				All Emergencies - Secure the area and identified witnesses for later investigation. Keep accurate log of events.			
<input type="checkbox"/> Check box if aviation assets are utilized for rescue. If assets are used, coordinate with Air Operations.							
7. Prepared by (Medical Unit Leader):				Signature: _____			
Jason Barker Leif Juliusen (t)							
8. Approved by (Safety Officer):				Signature: _____			
Doug Ferro Bill Murphy							
ICS 206	NIMS IAP	Date/Time:	9/18/20	1900			



NORTH COMPLEX – WEST ZONE **INFORMATION SHEET**



FIRE INFORMATION LINE: (530) 538-7826

Please scan the QR Below for CAL FIRE's Social Media Policy 0691.



INCIDENT MAIL

The PIO Trailer will receive mail/packages shipped to the Incident. Please ensure all mail addressed to the incident follows the format below:

(YOUR NAME, YOUR ORDER NUMBER)
C/O NORTH COMPLEX WEST ZONE BASE CAMP
PUBLIC INFORMATION TRAILER
SILVER DOLLAR FAIRGROUNDS
2357 FAIR STREET, CHICO, CA 95928

LOST AND FOUND

Lost and Found is also located at the PIO trailer at the entrance to Base Camp.

ANIMAL CARE AND CONTROL QUESTIONS

If you encounter civilians with animal care questions, please direct them to
The North Valley Animal Disaster Group at **(530) 895-0000**

GENERAL MESSAGE (ICS 213)

1. Incident Name (Optional):

2. To (Name and Position):

3. From (Name and Position):

4. Subject:

5. Date:

6. Time

7. Message:

8. Approved by: Name: _____ Signature: _____ Position/Title: _____

9. Reply:

10. Replied by: Name: _____ Position/Title: _____ Signature: _____

ICS 213

Date/Time: _____

STATE OF CALIFORNIA
DEPARTMENT OF FORESTRY AND FIRE PROTECTION
PROPERTY CERTIFICATION OF LOCATION OR DAMAGE
CERTIFICATE OF RESPONSIBILITY FOR INCIDENT
OCCURRENCE

CAL FIRE-101 page 1 of 2 (1/07)

Incident#: Request #:
NOTE: This form must not be used to certify lost, stolen or worn out property. A STD 152 Property Survey Report must be completed.

DOC. NUMBER:

LOCATION / INCIDENT NAME:	INCIDENT NUMBER:	UNIT:	REGION:	DATE:
---------------------------	------------------	-------	---------	-------

THE FOLLOWING ARTICLES WERE: (broken, left on line, damaged, or other)	DATE OF OCCURANCE:
--	--------------------

QUANTITY	UNIT OF MEAS.	CAL FIRE STOCK NUMBER (COMPLETE WHENEVER ASSIGNED)	DESCRIPTION (INDICATE SIZE, MAKE, MODEL, TYPE, ETC., TO CLEARLY DESCRIBE THE ITEM, PROVIDE ADEQUATE DATA TO EFFECTIVELY IDENTIFY EQUIPMENT OR PROPERTY.)	PROPERTY NUMBER

LOCATION OF ITEMS:

REMARKS:

SIGNATURE OF PERSON CERTIFYING OCCURANCE AS DESCRIBED

SIGNATURE:	PRINTED NAME:	TITLE:	DATE:
------------	---------------	--------	-------

DIV: _____ **Div's Name:** _____

Div. Signature: _____

Attention Division Group Sup., by signing you are verifying that the above list items where left on the incident and may qualify for replacement by the Supply Unit and / or Incident.



VEHICLE REPAIR REQUEST CHECKLIST



To expedite repairs on disabled equipment on the fireline
we request the following information.

Resource Order # (O, E, C)

Contact Name

Contact Phone Number

Branch

Division

Command

Tone

Tac

Vehicle ID (IE: Engine #, Dozer #, Utility #) &
(CAL FIRE Equipment X Number)

Year, Make, Model

Exact Location of Vehicle:

Description of Problem:



CAL-FIRE INCIDENT MANAGEMENT TEAM IV



24HR LINE RESOURCE - 2 OPERATOR

EMERGENCY SHIFT TICKET and EVALUATION FORM
The responsible Government Officer will complete this form each shift.

Contractor Name: **THE BEST DOZERS LLC**
Operator #1: **FIRST & LAST**
Operator #2: **FIRST & LAST**

Incident or Project Name: **MISSION**
Incident Number: **CA-MMU-018115**
Request Number: **E-444**

Agreement Number: **MMU-0000015953**

Equipment Make: **1999 PETERBILT 379**
Equipment Model / Type: **TRANSPORT 18 WHEEL**
License Number: **12345A1**

Serial Number: **COMPLETE VIN#**

Date Mo / Day	Start	Stop	Work	Days / Miles Assignment
9/5	0701	2400	17	DIV X
9/6	0001	0700	7	DIV X

Vendor Rating: **NO DAMAGE / NO CLAIM**
Govt. Rep. Name and Position - PRINT: **NO DAMAGE / NO CLAIM**

Print Your Name: **Jada Smith**
Govt. Rep. Signature: **Jada Smith**
Contractor Signature: **Jada Smith**
Date: **9/6/17** Time: **0700**

Met Performance Expectations: **YES**
Equipment in Safe Working Condition: **YES**
Operator Skill Level: **YES**
Operator's Cooperation Level: **YES**
Overall Performance: **YES**

VENDOR RATING MUST BE DONE

* NOTE: any rating of POOR requires an explanation in Comment Section.
** Final evaluation or for more documentation, use a CALFIRE Form 230 or equivalent.

12HR LINE RESOURCE - 1 OPERATOR

EMERGENCY SHIFT TICKET and EVALUATION FORM
The responsible Government Officer will complete this form each shift.

Contractor Name: **THE BEST DOZERS LLC**
Operator #1: **FIRST & LAST**
Operator #2: **FIRST & LAST**

Incident or Project Name: **MISSION**
Incident Number: **CA-MMU-018115**
Request Number: **E-555**

Agreement Number: **MMU-0000015955**

Equipment Make: **2004 CAT**
Equipment Model / Type: **D6N / TYPE IIE**
License Number: **COMPLETE VIN#**

Serial Number: **COMPLETE VIN#**

Date Mo / Day	Start	Stop	Work	Days / Miles Assignment
9/7	0001	0700	7	OFF SHIFT
9/7	0701	1900	12	DIV X
9/7	1901	2400	5	OFF SHIFT

Vendor Rating: **NO DAMAGE / NO CLAIM**
Govt. Rep. Name and Position - PRINT: **NO DAMAGE / NO CLAIM**

Print Your Name: **Jada Smith**
Govt. Rep. Signature: **Jada Smith**
Contractor Signature: **Jada Smith**
Date: **9/5/17** Time: **1900**

Met Performance Expectations: **YES**
Equipment in Safe Working Condition: **YES**
Operator Skill Level: **YES**
Operator's Cooperation Level: **YES**
Overall Performance: **YES**

VENDOR RATING MUST BE DONE

* NOTE: any rating of POOR requires an explanation in Comment Section.
** Final evaluation or for more documentation, use a CALFIRE Form 230 or equivalent.

24HR / 12HR TRANSITION SHIFT TICKET

EMERGENCY SHIFT TICKET and EVALUATION FORM
The responsible Government Officer will complete this form each shift.

Contractor Name: **THE BEST DOZERS LLC**
Operator #1: **FIRST & LAST**
Operator #2: **FIRST & LAST**

Incident or Project Name: **MISSION**
Incident Number: **CA-MMU-018115**
Request Number: **E-444**

Agreement Number: **MMU-0000015953**

Equipment Make: **1999 PETERBILT 379**
Equipment Model / Type: **TRANSPORT 18 WHEEL**
License Number: **12345A1**

Serial Number: **COMPLETE VIN#**

Date Mo / Day	Start	Stop	Work	Days / Miles Assignment
9/6	0701	1900	12	DIV X
9/6	1901	2400	5	OFF SHIFT

Vendor Rating: **NO DAMAGE / NO CLAIM**
Govt. Rep. Name and Position - PRINT: **NO DAMAGE / NO CLAIM**

Print Your Name: **Jada Smith**
Govt. Rep. Signature: **Jada Smith**
Contractor Signature: **Jada Smith**
Date: **9/5/17** Time: **1900**

Met Performance Expectations: **YES**
Equipment in Safe Working Condition: **YES**
Operator Skill Level: **YES**
Operator's Cooperation Level: **YES**
Overall Performance: **YES**

VENDOR RATING MUST BE DONE

* NOTE: any rating of POOR requires an explanation in Comment Section.
** Final evaluation or for more documentation, use a CALFIRE Form 230 or equivalent.

24HR IN CAMP RESOURCE

EMERGENCY SHIFT TICKET and EVALUATION FORM
The responsible Government Officer will complete this form each shift.

Contractor Name: **THE BEST CAMP LLC**
Operator #1: **FIRST & LAST**
Operator #2: **FIRST & LAST**

Incident or Project Name: **MISSION**
Incident Number: **CA-MMU-018115**
Request Number: **E-333**

Agreement Number: **MMU-0000015950**

Equipment Make: **TENT**
Equipment Model / Type: **WESTERN SHELTER 19X35**
License Number: **COMPLETE VIN#**

Serial Number: **COMPLETE VIN#**

Date Mo / Day	Start	Stop	Work	Days / Miles Assignment
9/2	0001	2400	24	ICP

Vendor Rating: **NO DAMAGE / NO CLAIM**
Govt. Rep. Name and Position - PRINT: **NO DAMAGE / NO CLAIM**

Print Your Name: **Jada Smith**
Govt. Rep. Signature: **Jada Smith**
Contractor Signature: **Jada Smith**
Date: **9/5/17** Time: **1900**

Met Performance Expectations: **YES**
Equipment in Safe Working Condition: **YES**
Operator Skill Level: **YES**
Operator's Cooperation Level: **YES**
Overall Performance: **YES**

VENDOR RATING MUST BE DONE

* NOTE: any rating of POOR requires an explanation in Comment Section.
** Final evaluation or for more documentation, use a CALFIRE Form 230 or equivalent.



ATTN: Federal Resources (specifically Federal Contracted Resources/ADs)

A process has been developed to submit your invoices/time sheets virtually. If tech-capable, please **scan and email** your documents to 2020.northcomplex.finance.west@firenet.gov email address. In the subject line please start with the word TIME, then add:

TIME - Resource # - Company/Person Name – Attachment description - Fire Name/Number

Otherwise, paper shift tickets and CTR's will continue to be accepted at a designated drop box in Finance Section.

Contract Crew/Equipment:

Please send us the following information (even if you have submitted it to the CAL FIRE finance unit):

- Contact name, phone number, and email for on-site "leader"
- Resource Order
- Contract (Pages 1-2 and any additional pages referencing equipment/resource information)
- Crew Manifest
- Inspection (if one was done)
- Shift Tickets (signed by you and your incident supervisor) / CTRs (signed by your incident supervisor)
- Advance notice of crew swaps

Administratively Determined (AD) Resources:

Please send us the following information:

- Contact phone number and email
- Resource Order and Casual Hire form
- CTRs (signed by your incident supervisor)

Federal Employees:

If you require an OF-288, please email documentation along with a note regarding your last work shift, and we will arrange for you to obtain it (them). If you are claiming no lunch break and/or Hazard Pay, just like always, you must provide a justification for the claim ("H=Hazard") is NOT enough. Use "action verbs" to explain what happened/why you were not able to have a lunch break, and/or claiming the hazard.

Federal S# Requests:

For S# requests related to property loss, please send a completed 213 General Message to the email below.

WHEN YOU ARE CLOSE TO DEMOB:

- Give Finance a "Courtesy Email" 1-2 days prior to make sure all your documents have been received.
- Submit all time documentation (including travel home) ahead of demob.
- Send an email the morning of your demob to the email below so the demob process can be started from the virtual finance group.

EMAIL: 2020.northcomplex.finance.west@firenet.gov

Please **do not wait** until the end of your assignment to get us your information. This is a fluid situation and you may be released to other incidents on short notice. Thank you for your patience as we transition to new way of processing pay documents.



**NORTH COMPLEX WEST ZONE INCIDENT
CA-BTU-010751
REMOTE CHECK-IN**



**Please use this code to Check In to the
NORTH COMPLEX WEST ZONE INCIDENT**

REMEMBER: YOU MUST STILL VISIT TIME UNIT!



DMOB

NORTH COMPLEX WEST ZONE INCIDENT CA-BTU-010751

- Resources must check-in prior to the Demobilization process.
- In order to be deemed excess, supervisors must submit an ICS 213 to the Resources Unit.
- Resources report to Demobilization Unit at the times posted on the tentative DMOB list, which is posted around the Incident Base and posted to the Box Account.
- Prior to reporting to DMOB, please return all supplies and equipment.
- Resources will get signatures from the following units:
 - Ground Support
 - Training (If they have a trainee)
 - Documentation
 - Time
 - DMOB
- The following will be done by radio at DMOB
 - Motels
 - Supply
 - Communications



Local Government Resources on CFAA

If you are demobing from this incident and there is no OES AREP on site

F-42 thru the Incident Finance Section Chief

The Incident keeps the Pink copy and you keep the Golden.
The Original and Green you mail to OES Headquarters as per the
instructions on the front of your F-42

OES JOB AIDS, FORMS, F-42 SAMPLES AND CFAA AGREEMENT



Questions?

Your OES Fire & Rescue Region IV AREP is

Corey Zander

916-712-6771

EMERGENCY FIRE SUPPRESSION REPAIR PLAN – NORTH COMPLEX WEST ZONE

Fire Suppression Repair is the repair of damage caused directly from fire suppression activities. It is not the repair of infrastructure or rehabilitation of burned areas caused by the fire. We cannot upgrade facilities beyond their pre-fire condition. Fire suppression repair shall be applied to mitigate infrastructure damage and natural resource damage.

Infrastructure Damage: Culverts and other watercourse crossings, water sources, trails, road barriers removed for fire access, trash, debris and supplies left by fire suppression activities; miscellaneous.

Natural Resource Damage: Repair of existing problems caused by fire suppression activities (direct effect) to natural resources and to prevent likely future problems such as accelerated erosion caused by rains (indirect effect). The goal is to minimize soil erosion, adverse impacts to water quality, and adverse impacts to protected species of plants and animals

REPAIR GUIDELINES

General: Restore berms and barriers removed for fire control access.

Drop Points/Staging Areas/Safety Zones: New construction - cross drain and abandon (if applicable). Existing - repair to original condition, remove debris resulting from use. Pick up all trash.

Roads: Reshape soil surfaced roads that were used during fire control operations. Roads should be out-sloped with rolling dips where degradation of the road prism has resulted from fire control operations. Clean out culvert inlets and outlets as needed. Report any damaged culverts to the Fire Suppression Repair Specialist for specific repair guidance. Breach berms, where appropriate, to facilitate drainage.

Firelines: Break apart dozer piles of pushed over trees, vegetation and soil, and spread along tractor roads, tractor fire breaks, or any other areas disturbed during fire suppression activities. Lop and scatter displaced vegetation to a height of less than 30 inches or chip within 100' of a public or unlocked private road or structure. Scatter the lopped material along the fire line. Pull back any excess soil material sidcast along roads or tractor disturbed areas that are located within 100 feet of any watercourse or spring. Install waterbreaks on all constructed or used dozer lines using the following criteria:

Fireline and road gradient(%) oak woodland:	0-10	11-25	26-50	>50
Fireline waterbreak spacing:	150'	100'	75'	50'
Road waterbreak spacing:	300'	200'	150'	100'
Fireline and road gradient(%) Timber	0-10	11-25	26-50	>50
Fireline waterbreak spacing:	100'	75'	50'	25'
Road waterbreak spacing:	200'	150'	100'	75'

Waterbreaks and/or rolling dips shall be used to reduce the volume and velocity of water by directing it off fire lines as soon as possible at controlled locations. The outfall end of all waterbreaks shall be opened by hand if necessary. Waterbreaks should be located to discharge into natural vegetation. Waterbreaks should cross the fire line at an angle of approximately 45 degrees.

Handlines: Install waterbreaks as needed based on slope and soil erodibility.

All waterbreaks shall be installed diagonally with a minimum cut of 6" into existing grade, and minimum height of 12". Waterbreaks shall be constructed to allow for drainage at the discharge end into non-erodible material.

Slash Piles: Piles within 150' of permanent structures or public roads will be lopped and/or scattered within 18" of the soil surface.

Piles along roads and fences: Lop to fire protection standards to ensure decreased fire risk is obtained. Scatter smaller debris where applicable.

Watercourse Crossings: All slash, soil, and debris deposited into watercourses resulting from fire suppression activities shall be removed and stabilized above the high-water line.

Major watercourse damage, if present, shall be reported to the Fire Suppression Repair Specialist prior to the end of the shift day.

Where fire lines are constructed within 100' of flowing watercourses, slash or straw mulching will be applied. All loose soil must be pulled away from the watercourse and stabilized.

Archaeological or Historic Sites: All potential sites shall be avoided. Contact Incident Archaeologist or the Suppression Repair Specialist.

All Trainee's

If you are here as a Trainee from the BTU / TGU Incident, you must close out with the Training Specialist and check in under the

North Complex West Zone Incident.

You are on a NEW incident !!!!!!!!!!!!!!!

You can use the QR codes to check out and then check back in, or stop by and I will help you.


Training Specialist

Dennis Martin

(707) 479-8421

Trainee Check-Out

If you would like to CHECK-OUT / CLOSE OUT your packet with the Training Specialist, please scan the QR code, fill in "ALL" information and "click" submit.



Your completed packet will be emailed back to you

If you have any questions or concerns, please feel free to contact me.

Training Specialist

Dennis Martin

(707) 479-8421

Dennis.martin@cityofvallejo.net

CAL FIRE

INCIDENT MANAGEMENT TEAM

WATER USAGE PLAN

California Drought Emergency

The following shall be considered and implemented by all fire resources as a means to provide maximum efficiencies when utilizing water resources, while minimizing the impacts to private and public water supplies. Accountability shall be maintained for all water supplies that are utilized and care should be applied to ensure proper replacement and/or reimbursement to the supplier/ owner.

Fireline personnel- (During mop up operations)

- Use of Pencil Hose and Garden Nozzles with Shut-Offs.
- Use of Back pumps.
- Dry Mop-up and consolidation of heavy fuels to areas where they can burn out safely
- Locate/ Relocate Firelines to lighter fuels or natural barriers when safe.
- Set up and use portable tanks in anticipation of longer transport times for Water Tenders.
- Use of foams, gels and other water enhancers.
- Evaluate need to mop up in excess of 200 feet from fireline

Road Maintenance and Repair-

- Monitor and water roads only when and where needed.
- Water when most effective (evening and nights).
- Use chemical treatments when available (Magchloride, Omni bind ect).
- Consider use of tertiary or treated water (sp)

Aviation Operations-

- Use of Gels, Foams and Retardants. Set up portable plants.
- Consider Blivits and Pencil hose for interior mop up operations as opposed to numerous bucket drops.
- Establish and use pre-use agreements for existing and known water sources.
- Use large watershed dip sites when able. Minimize use of small, static ponds and lakes.
- Maintain accountability of water used and locations of dip sites.
- Evaluate need for interior bucket drops

Private Water Supplies-

- Notify property owner as early as possible.
- Minimize usage and develop alternative water supplies when and where appropriate.
- Track usage (meter, 214 form) and develop a plan to replace water.
- Make arrangements for reimbursement and damage claims if needed.

Public/ Municipal Water Supplies-

- Notify Agency as soon as possible and request a representative to the incident.
- Identify fill areas and request metering devices. Place on incident map.
- Use alternative or reclaimed water sources when available. Place on incident map.
- Make arrangements for reimbursement and damage claims if needed.

Management and Supervision-

- Use leaders intent and establish Water Conservation as an Management Objective.
- Consider complexity of water use on incidents. Establish a Water Supply Group Supervisor to coordinate additional resources to support the incident needs.
- Complete the Water Usage Report daily and turn in to Finance
- Review this check list and brief daily.

CAL FIRE

INCIDENT MANAGEMENT TEAM WATER USAGE LOG

DATE: _____

Division / Group: _____

AGENCY ID / VENDOR: _____

I.e., Strike Team 1110C, Acme Water Tenders

REQUEST # _____

TURN INTO FINANCE DAILY

WATER SOURCE LOCATION	Hydrant	Open source i.e. pond	Tank	Gallons Used	Property Owner / Contact Number if known **

****Please note if you made contact with property owner and their contact.
(Use reverse side if needed.)
Information: _____**

The intent of this document is intended to track, record and validated the amount of water used on a incident. It's not intended to review the performance of equipment using the water on an incident.

FIRING OPERATION CHECKLIST

Location: _____

Date: _____ Time: _____

Firing Supervisor _____

1. Personnel Briefing

- Objectives
- Conditions (fire environment)
- Resource assignments identified
 - Firing personnel
 - Holding forces
 - Lookouts
- Ignition plan/sequence
- Communication Plan
- Contingency Plan
- Safety issues

2. Go / No-Go

- All personnel briefed
- Weather forecast reviewed
- Resources in place
- Lookouts posted as needed
- Anchor and termination firing points identified
- Communications systems in place
- Fire behavior forecast reviewed
- Escape routes and safety zones established and made known
- Adjoining forces/Air Attack notified

3. Approval Prior To Firing

- Division Supervisor
- Branch Director
- Operations

4. Other Notifications

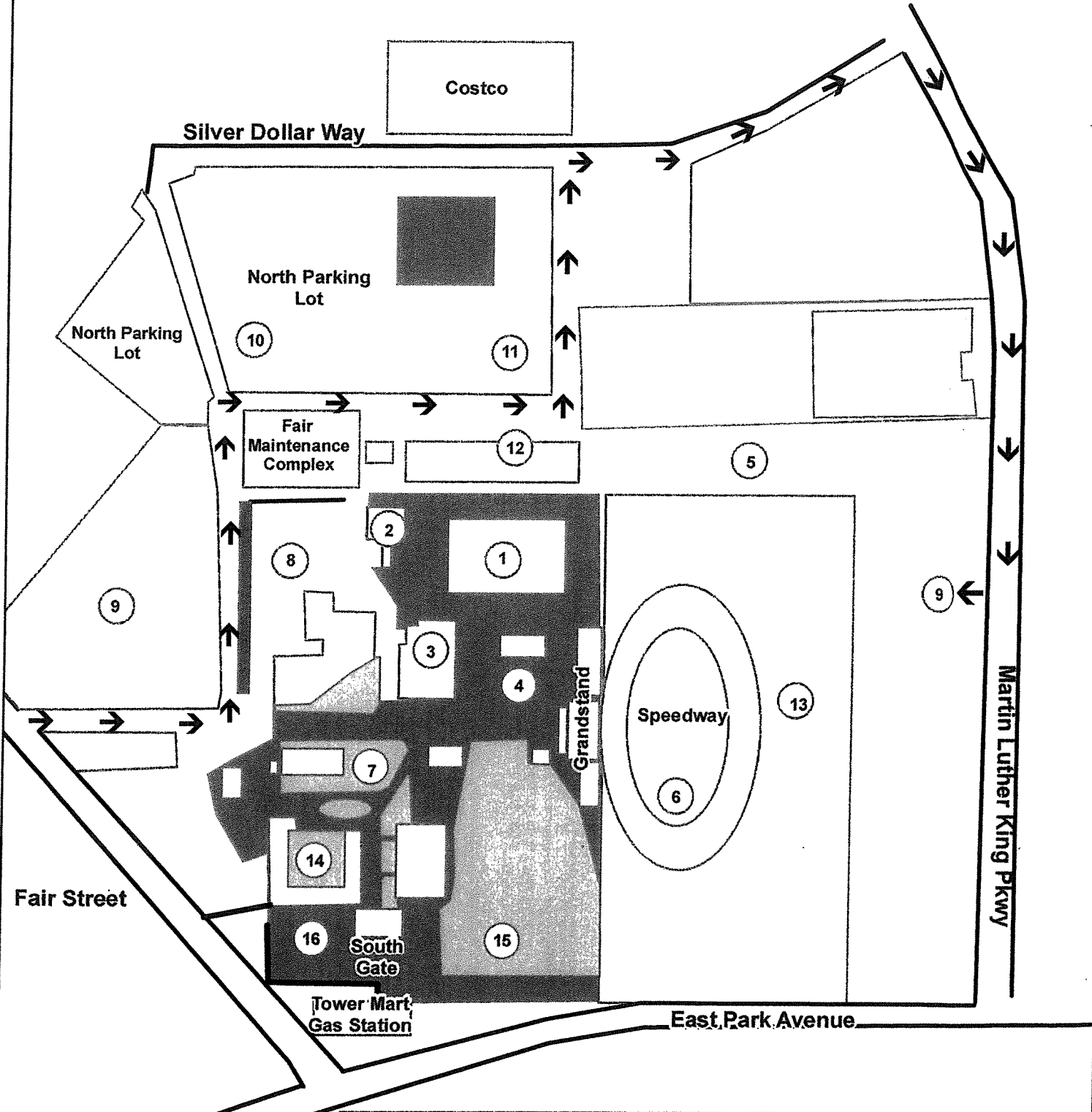
- Other: _____
- Other: _____

Attach Firing Operations Checklist to ICS-214

Rev: Ops Group February 8, 2011

INCIDENT BASE

Silver Dollar Fairgrounds, Chico CA



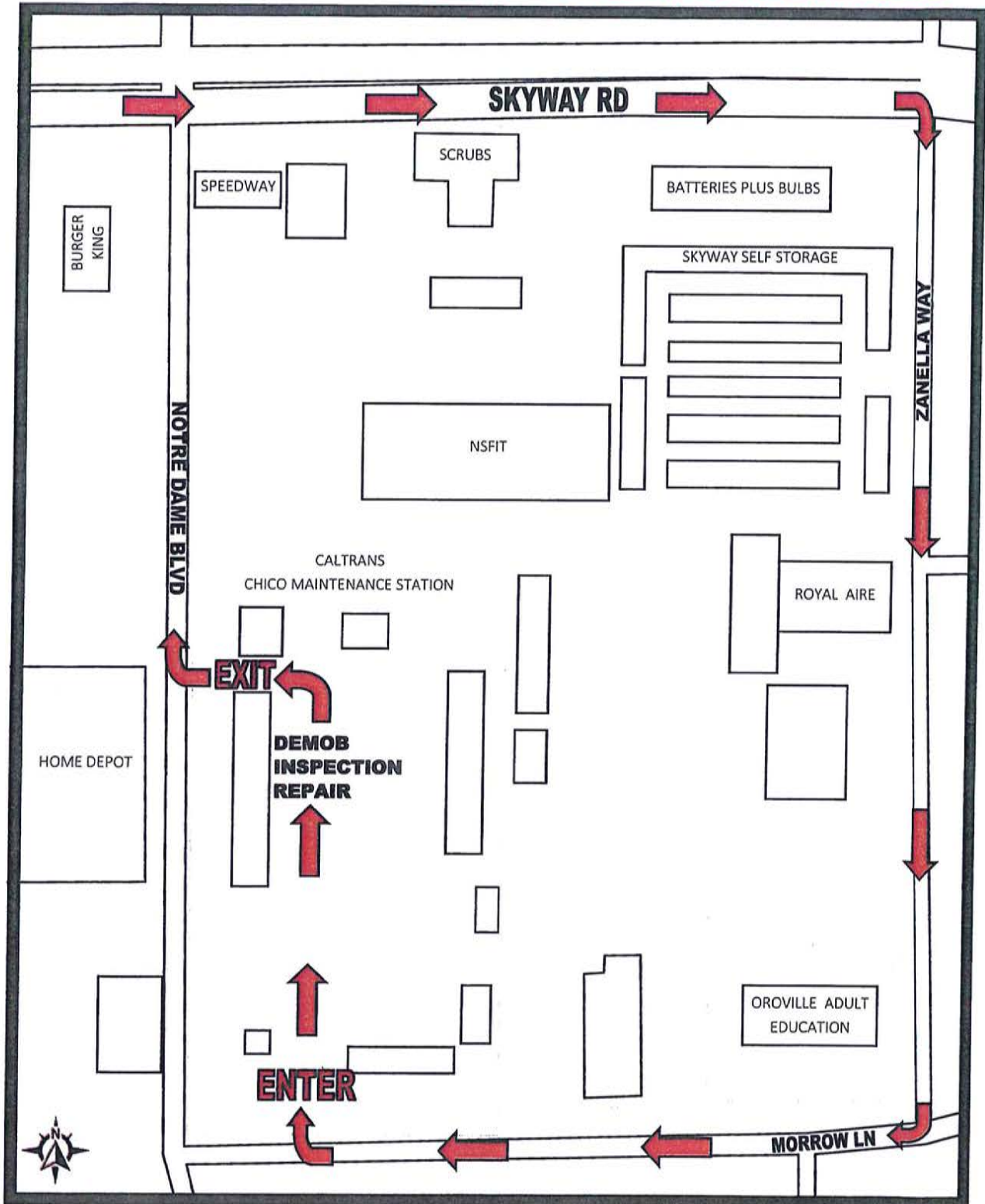
LEGEND

- | | | |
|---|--|---|
| <ul style="list-style-type: none"> 1. FEEDING 2. SUPPLY 3. CHECK-IN, TIME, FINANCE, PLANS, MOTELS, SIT, PROCURMENT, IT, DEMOB 4. MEDICAL UNIT | <ul style="list-style-type: none"> 5. SHOWERS/LAUNDRY SERVICES 6. TYPE 2 CREW SLEEPING 7. FACILITIES, SAFETY, LIASION 8. OVERHEAD PARKING 9. EQUIPMENT PARKING 10. FUEL/OVERFLOW PARKING | <ul style="list-style-type: none"> 11. TRANSPORTATION 12. CCC SLEEPING 13. MOBILE SLEEPERS 14. BRIEFING 15. CDCR PARKING/ SLEEPING 16. LE PARKING |
|---|--|---|


GROUND SUPPORT

2535 NOTRE DAME BLVD
CHICO, CA 95928


ENTER FROM ZANELLA WAY. **DO NOT ENTER ON NOTRE DAME BLVD**

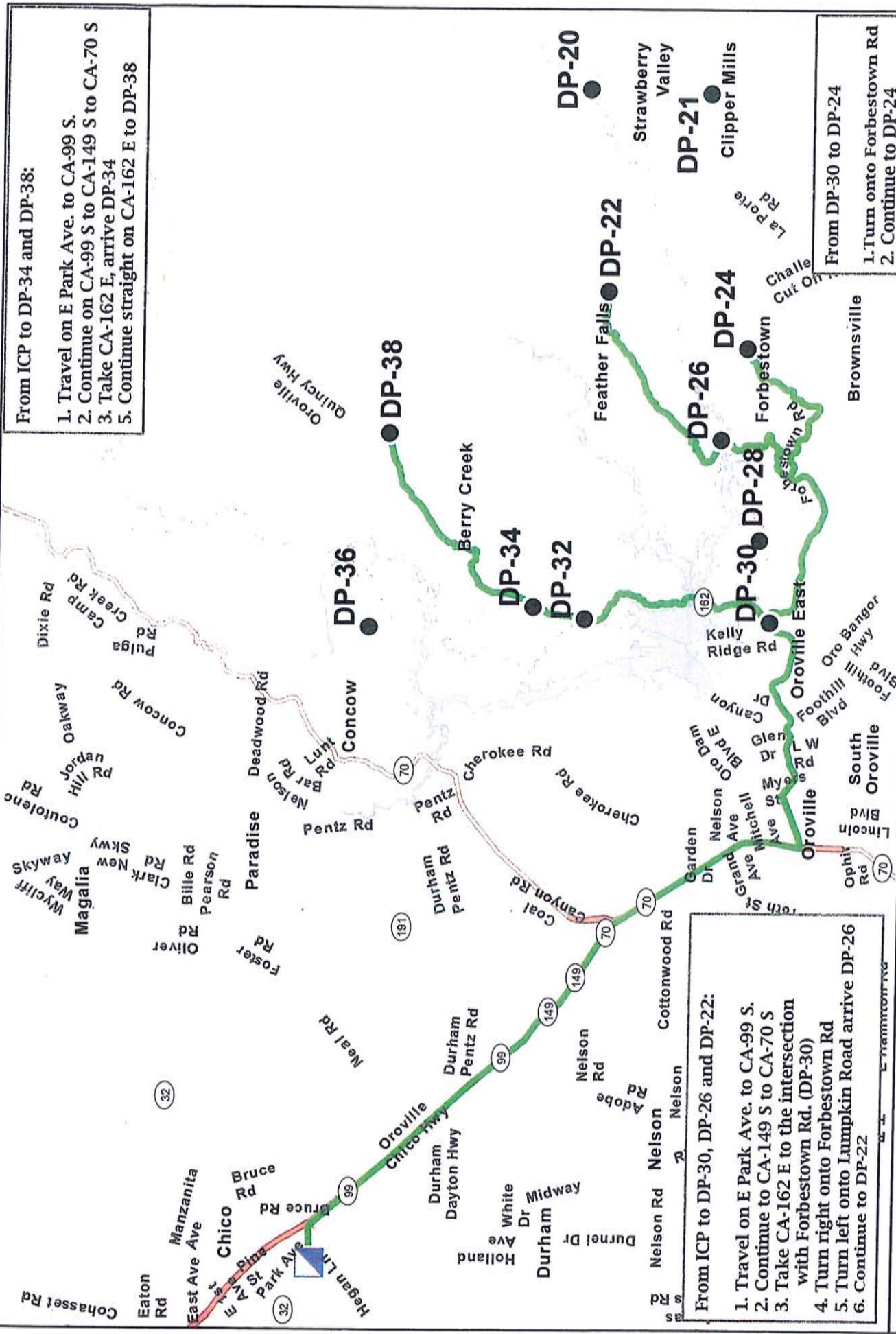


Directions from basecamp to DP 21 fueling



Directions from basecamp to Forbestown rd fueling





From ICP to DP-34 and DP-38:

1. Travel on E Park Ave. to CA-99 S.
2. Continue on CA-99 S to CA-149 S to CA-70 S
3. Take CA-162 E, arrive DP-34
5. Continue straight on CA-162 E to DP-38

From ICP to DP-30, DP-26 and DP-22:

1. Travel on E Park Ave. to CA-99 S.
2. Continue to CA-149 S to CA-70 S
3. Take CA-162 E to the intersection with Forbestown Rd. (DP-30)
4. Turn right onto Forbestown Rd
5. Turn left onto Lumpkin Road arrive DP-26
6. Continue to DP-22

From DP-30 to DP-24

1. Turn onto Forbestown Rd
2. Continue to DP-24







Travel Map

North Complex West Zone
CA-BTU-010751




 Incident Command Post
 Drop Point

From ICP to DP-36:

1. Travel on E Park Ave. to CA-99 S.
2. Continue on CA-99 S to CA-149 S to CA-70 E
3. Continue on CA-70E to Pinkston Canyon/Big Bend Rd

From DP-30 TO DP-28:

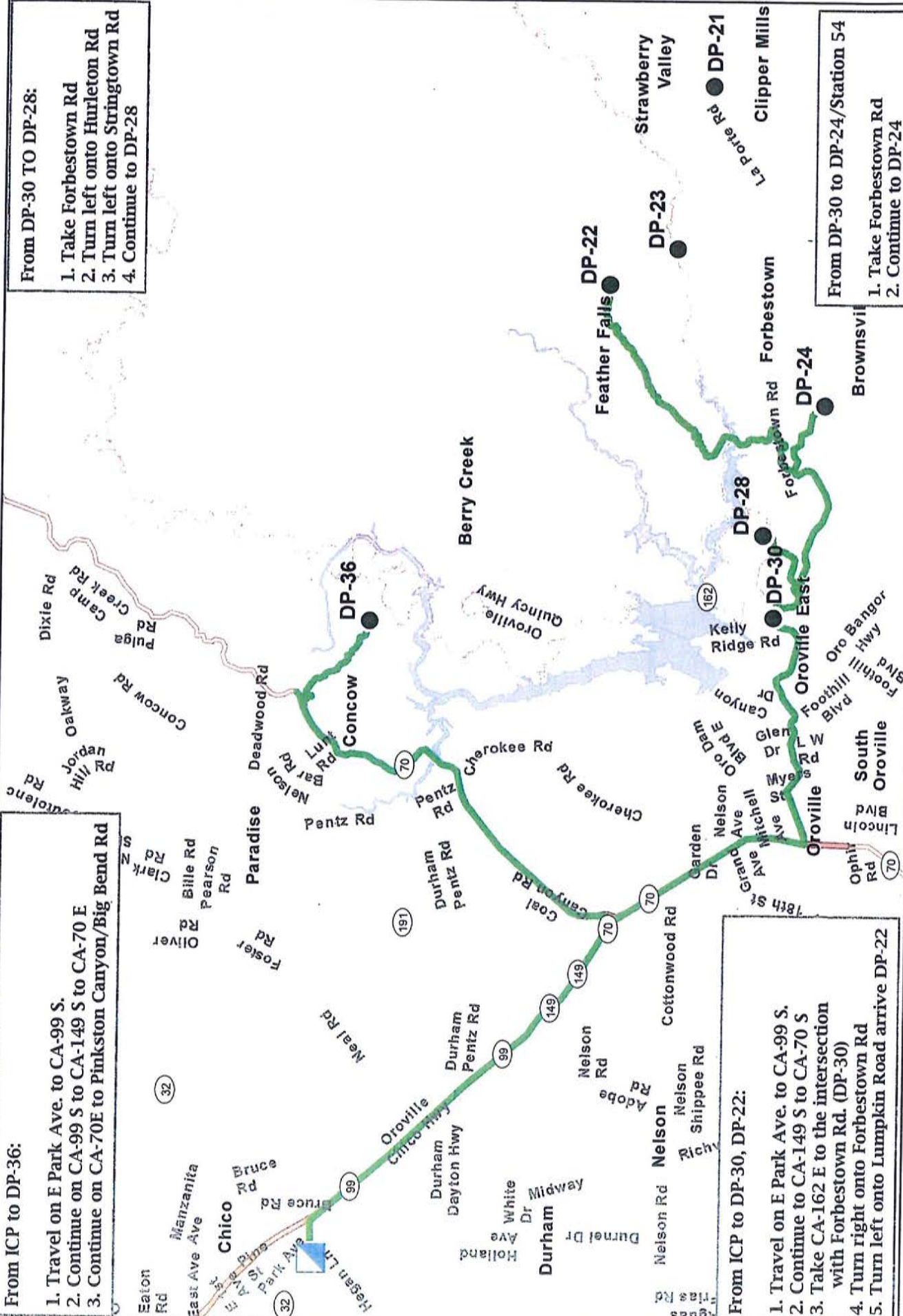
1. Take Forbestown Rd
2. Turn left onto Hurleton Rd
3. Turn left onto Stringtown Rd
4. Continue to DP-28

From ICP to DP-30, DP-22:

1. Travel on E Park Ave. to CA-99 S.
2. Continue to CA-149 S to CA-70 S
3. Take CA-162 E to the intersection with Forbestown Rd. (DP-30)
4. Turn right onto Forbestown Rd
5. Turn left onto Lumpkin Road arrive DP-22

From DP-30 to DP-24/Station 54

1. Take Forbestown Rd
2. Continue to DP-24



Incident Command Post
Drop Point



Travel Map
North Complex West Zone
CA-BTU-010751

