

*** CORRECTED ***

INCIDENT ACTION PLAN NORTH COMPLEX WEST ZONE

CA-BTU-010751

Monday



9/28/2020 0700
to
9/29/2020 0700



Briefing Frequency - CDF - Tac 29

INCIDENT OBJECTIVES (ICS 202)

1. Incident Name: NORTH COMPLEX WEST ZONE	2. Operational Period:	Date From: 9/28/2020	Date To: 9/29/2020	
		Time From: 0700	Time To: 0700	

3. Objective(s):

- Management Objectives
- Provide for and maintain public and first responder safety by utilizing the incident safety analysis process.
 - Ensure COVID-19 precautions and best practices are met at all times.
 - Protect the commercial timberland, historical and cultural assets within the affected area, infrastructure, improvements, and watersheds.
 - All management actions and efforts will be focused on serving, safeguarding, and protecting the citizens of Butte and Plumas Counties.
 - Ensure coordinated, timely and accurate release of public information.
 - Be financially responsible for all management and fire suppression tactics.
- Control Objectives
- Keep the fire North of Lamb Hill.
 - Keep the fire East of Table Mtn.
 - Keep the fire South of Gold Flat.
 - Keep the fire West of Georgia Gulch.

General Situational Awareness:

Steep and rugged terrain, critically dry and receptive fuel beds, active area for fire history and drought stressed trees.

In the COVID-19 environment, high density populations or large groups are particularly at risk. To help protect yourself, your family and to ensure all employees return home safely, make sure to practice social distancing.

Enhanced hygiene (especially handwashing), PPE & monitoring practices help limit the infection rate of first responders.


5. Site Safety Plan Required? Yes No

Approved Site Safety Plan(s) Located at:

- 6. Incident Action Plan**
- | | | | |
|---|--|--|---|
| <input checked="" type="checkbox"/> ICS 203 | <input checked="" type="checkbox"/> ICS 215A | <input type="checkbox"/> ICS 205 A | <input type="checkbox"/> |
| <input checked="" type="checkbox"/> ICS 204 | <input checked="" type="checkbox"/> ICS 220 | <input checked="" type="checkbox"/> Training Message | <input type="checkbox"/> |
| <input checked="" type="checkbox"/> ICS 205 | <input checked="" type="checkbox"/> Facility Maps | <input checked="" type="checkbox"/> Travel Map | <input type="checkbox"/> |
| <input checked="" type="checkbox"/> ICS 206 | <input checked="" type="checkbox"/> Weather Forecast | <input checked="" type="checkbox"/> Demob Plan | <input checked="" type="checkbox"/> County Health Message |
| <input checked="" type="checkbox"/> ICS 208 | <input checked="" type="checkbox"/> Fire Behavior | <input checked="" type="checkbox"/> Finance Message | <input checked="" type="checkbox"/> ICS 214 |

7. Prepared By: David Shy	Position/Title: PSC	Signature:
8. Approved by Incident Commander:	Darryl Laws	Signature:

ORGANIZATION ASSIGNMENT LIST (ICS 203)

1. Incident Name: NORTH COMPLEX WEST ZONE		2. Operational Period: Date From: 9/28/2020 Time From: 0700		Date To: 9/29/2020 Time To: 0700	
3. Incident Commander(s) and Command Staff:			7. Operation Section:		
IC/UC's	Dave Russell, Matt Keeling		Operations	Shane Lauderdale	
Deputy	Darryl Laws (T), Charlie Blankenheim (T)		Deputy Operations	Jim Hudson	
Safety Officer	Doug Ferro, Bill Murphy (T)		Night Ops	Shawn Raley	
Information Officer	Steve Kaufmann, Josh Rubinstein		Evacuation and Repopulation Deputy Operations	Monty Smith	
Liaison Officer	Dave Pender, Ron Karlen (T)		Branch	XX	
LELO	LT. Anthony Bertain, Cruz Correa		Division/Group	C/D/F/I	Gus Boston
4. Agency/Organization Representatives:			Division/Group		
Agency/Organization	Name		Division/Group		
BLM	Jeremy Strait		Division/Group		
Butte Co Health Dept	Monica Soderstrom		Division/Group		
Butte Co OES	Cindy Dunsmoor		Branch	XXIII / XXV	
Butte Co Sheriff	Korey Honea		Division/Group	M/R/T	Jason Finney
Ca. National Guard	LTC. Phil Thomas, CPT. Jason Kim		Division/Group		
Ca. State Parks	Aaron Wright		Division/Group		
CAL OES	Corey Zander		Division/Group		
CALtrans	Eric Cummings		Division/Group		
CCC	Kelly Plagman		Branch	SUPP. REPAIR	Dave Derby (12)
CDCR	Ben Ingwerson		Division/Group	REPAIR 1	James McDaniel (12)
DWR	Gina House		Division/Group	REPAIR 2	Jay Fazio (12)
PG&E	David Hawks		Division/Group	REPAIR 3	TIM COLLINS (12)
USFS	Chris Carlton		Division/Group		
Utah State AREP	WadeWatkins		Division/Group		
Wa. State AREP	Dan Smith		Division/Group		
Yuba Co. Sheriff	Kenny Smith		Division/Group		
5. Planning Section:			Staging Area	CHICO STAGING	Kelly Upson (12)
Chief	Chris Burch		Division/Group		
Deputy	David Shy		Division/Group		
Resource Unit	Gwyndolyn Ozard, Nochella Funes (T), Travis Rye(T), Dan Rueger (T)		Division/Group		
Situation Unit	Denny O'Neil, Tim Collins (T)		Division/Group		
Documentation Unit	Allyson Liang		Division/Group		
Demobilization Unit	Chris Lynch, Brian Torosian		Division/Group		
GISS	Daniel Dresselhaus		Division/Group		
FBAN	Jonathan Pangburn		Division/Group		
IMET	Kari Fleegel		Division/Group		
Training Tech Spec	Dennis Martin	Air Operations Branch		Director:	Greg Bradshaw
DINS	Carmel Barnhart, Andrew Henning		Air Support Group Supervisor		
Hired Equip Tech Spec	Jason Emery		Air Tactical Group Supervisor		
6. Logistics Section			Helibase Manager		Ray Gomez
Chief	Matt Reich				
Deputy	Mathew Brandt		8. Finance/Administration Section:		
Supply Unit	Shawn Burris		Chief	Mara Zaver	
Facilities Unit	Travis Heard, Matt Brown (T), Jason Wilson (T)		Deputy	Rob Jenkins	
Ground Support Unit	Conor Stapleton		Time Unit	Greg Tunzi	
Communications Unit	Mike Heyfron		Procurement Unit	Courtney Arebalo	
Medical Unit	Jason Barker, Leif Juliussen (T)		Comp/Claims Unit	Sean Bowe	
Motel Specialist	Dawn Muschetto		Cost Unit	Angela Davidson	
Prepared By: Name:	David Shy	Position/Title:	PSC	Signature: 	
ICS 203		Date/Time:	9/27/2020 2300 hours		

Fire and COVID-19 Briefing Checklist

Self-Awareness / Screening

- Immediately separate yourself from others.
- Notify supervisor if you or others experience:
 - Cough, more than expected
 - Shortness of breath or difficulty breathing
 - New loss of taste or smell
 - Fever
 - Chills
 - Sore throat
 - Muscle pain
- Review and follow crew and division plans to isolate, triage, and transport symptomatic personnel.

Hygiene on the Fireline

- Properly wash or sanitize your hands often, especially before and after eating or entering a public place, and after coughing or sneezing.
- Avoid handshakes and communal use items.
- Maintain a supply of hand sanitizer and hand wipes. Inform supervisor of needed resupply.
- Disinfect high touch surfaces often:
 - Radios, phones, doors, pumps, fuel cans, etc.

Social Distancing and Protective Equipment

- Initiate, practice, and remind others of social distancing.
- Conduct briefings and conversations outdoors and at least 6 feet apart.
- Utilize face coverings as a tool when practical.
- Clean or replace dirty face coverings, equipment, and PPE.

Communications

- Face coverings and social distancing complicate communications. Ensure effective sender/receiver messaging.

Protect yourself, your crew, and your camp!

Find more information: <https://www.nwccg.gov/coronavirus>.



Fire Weather Forecast

FORECAST NO: 19
PREDICTION FOR: Monday-Monday Night
DATE: September 28th, 2020
FORECAST ISSUED: 1900 September 27th, 2020

Fire: North Complex West Zone
UNIT: Plumas/Butte
Incident Meteorologist: Kari Fleegel
Signed: *[Signature]*

*****RED FLAG WARNING continues*****

Wind Advisory continues

WEATHER DISCUSSION: Our strong winds, and in particular the gap winds, this morning will slowly diminish though the daytime hours as the pressure gradient weakens. The very warm and very dry conditions will continue as the large upper level ridge of high pressure strengthens its hold over the western U.S. Due to the very low relative humidity, dry fuels, and gusty winds, the Red Flag Warning remains in effect. A Wind Advisory also remains in effect.

TODAY:

WEATHER: Breezy early. Sunny, with patchy smoke and haze.
MAX TEMP: 85-93° **MIN RH:** 15-20%
CHC WTG RAIN: 0% **LAL:** 1

WINDS (20 FEET): Decreasing out of the east-northeast 10-20 mph with gusts to 25 mph by 1100. Winds to increase out of the northeast 15-25 mph with gusts to 30 mph after 2000.
Exposed Ridges and elongated northeast to southwest oriented valleys (particularly the Big Bend/Jarbo Gap area): Decreasing out of the northeast 15-25 mph with gusts to 35 mph by 1100. Winds increasing to 20-30 mph with localized gusts to 40 mph after 2000.
ICP/Chico Helibase: Out of the Northwest 15-20 mph with gusts 25 to near 30 mph, decreasing to 10-15 mph after 1900.

MIXING HEIGHT: 1500 feet until 1000 and reaching 6000 feet around 1400.
TRANSPORT WIND: East 15-20 mph.
VISIBILITY: 2-5 miles.

TONIGHT:

WEATHER: Clear, with patchy smoke and haze.
MIN TEMP: 63-70° **MAX RH:** 23-30%
CHC WTG RAIN: 0% **LAL:** 1

WINDS (20 FEET): Decreasing out of the east 10-15 mph with gusts up to 25 mph after 0300.
Exposed Ridges and elongated northeast to southwest oriented valleys (particularly the Big Bend/Jarbo Gap area): Decreasing out of the northeast 15-25 mph with gusts to 35 mph after 0300.
ICP/Chico Helibase: Out of the north-northwest 10-15 mph.

MIXING HEIGHT: Decreasing to around 500 feet AGL overnight.
TRANSPORT WIND: Northeast around 15 mph.
INVERSION: Moderate temperature inversion developing, and peaking near sunrise at 0500.

EXTENDED OUTLOOK: Tuesday through Friday:

While our winds will be decreasing, the heat and dry air will remain, as an upper level ridge of high pressure lingers across the western U.S. through the week. Expect afternoon relative humidity values to fall into the teens through the entire week, with overnight recoveries only around 30%. More autumn like upslope/upvalley afternoon winds, and stronger late evening-overnight downslope/downvalley winds will be the theme from Tuesday on.

FIRE BEHAVIOR FORECAST

FORECAST NUMBER: 19	TYPE OF FIRE: Wildland Fire
FIRE NAME: North Complex West Zone	OPERATIONAL PERIOD: 24hr 9/28 (0700-0700)
DATE ISSUED: 9/27/2020	TIME ISSUED: 1900
UNIT: BTU	SIGNED: Jonathan Pangburn, FBAN <i>Jonathan Pangburn</i>

INPUTS

WEATHER SUMMARY

****RED FLAG WARNING****
See Weather Forecast in IAP.

OUTPUTS

GENERAL:

No major fire activity is expected on the North Complex West Zone, despite the elevated wind, warming temperature, and lowering RH. Smoldering continues as heavy fuels are consumed. Overnight, expect sustained wind & gusts to threaten control lines in both zones, especially with no RH recovery. Crown fire potential still exists, with critical fuel moisture & heavy fuels, increasing into the week with incoming heat, low RH, and decreased smoke cover. Overnight, ember cast still possible with steady downcanyon wind.

Probability of ignition remains elevated overnight, around 60-75%. This value will continue to increase as temperatures warm & humidity falls through the week. Smoke inversion will be mostly absent into Tuesday. Any new starts will have potential for rapid rates of spread and sustained active crown fire.

NOPS has issued a fuels and fire behavior advisory for elevated ERCs & dry fuels. ERC & 100-hr dead fuel average for this time of year, and 1,000-hr dead fuel at 90th percentile. Severe Drought conditions.

In the absence of weather conditions outside the forecast or extreme fire behavior conditions expect:

	Max. Flame Length	Max. Rate of Spread	Spotting	Probability of Ignition
Grass	7' (2.1 m)	50 ch/hr (1.0 km/hr)	1/2 mile (0.7 km)	90%
Grass/Shrub Mix	8' (2.4 m)	30 ch/hr (0.6 km/hr)	1/2 mile (0.7 km)	90%
Shrub	20' (6.0 m)	70 ch/hr (1.4 km/hr)	1/2 mile (0.7 km)	90%
Timber Understory	12' (3.6 m)	15 ch/hr (0.3 km/hr)	1/2 mile (0.7 km)	90%
Timber Litter	5' (1.5 m)	10 ch/hr (0.2 km/hr)	1/2 mile (0.7 km)	90%

****minimum safety zone size for brush/plantation is 1-acre (0.4 Ha) for a Strike Team of Engines.**

****minimum safety zone size for timber understory is 1/2-acre (0.2 Ha) for a Strike Team of Engines.**

SPECIFIC:

DIV C / D / F: Little to no fire activity anticipated. Substantial fuel loading with ladder fuels in Lost Creek, Bear Gulch, Mooreville Ridge Rd, Squaw Flat Rd and Forbestown. Sunset Hill to Robinson Mills could see fire growth if any spots establish. Watch Lower Forbestown Rd to Rebbie Way for overnight winds on ridgeline and spotting potential.

DIV I / M / R / T: No fire growth expected.

New starts could see active crown fire with overnight winds. Expect rapid rates of spread in brush and timber

AIR OPERATIONS:

Mostly sunny with patchy smoke.

Mixing height: 6,000 ft. AGL. Transport winds: E 15-20 mph. Sunrise 0659, Sunset 1851.

SAFETY

Don't let down your guard down. Tragedies have occurred during mop up, especially in light flashy fuels. Common Denominator #1: Fatal and near-fatal fires often occur on relatively small fires or deceptively quiet areas of large fires.

Critical fuel moisture has led to dangerous rates of spread and extreme fire behavior. Expect crown fire and long range spotting during wind events. Escape routes may become compromised due to long range spotting; have more than one route, and consider the time it takes to reach a safety zone or TRA.

Fuels and Fire Behavior Advisory

Northern California Geographic Area

September 7, 2020

Subject: Extended high temperatures continues to rapidly dry out an above normal live fuel load and dead fuels across Northern California. Extreme fire behavior and rapid to dangerous rates of spread has occurred during enhanced breezy periods accompanied with low humidity in areas clear of smoke. Extreme fire behavior will become more common as the fuel drying continues in September.

Discussion: Weeks of record temperatures in August and early September coupled with limited precipitation has been expanding extreme to severe drought conditions across much of the Geographic Area. All indications show these drought conditions persisting through September. The thunderstorm event of August 16-17 produced much lightning with limited rainfall that only lowered fire danger for a very brief period. Fires have recently shown or exhibited rapid or dangerous spread rates or generate extreme fire behavior once the any cap of smoke lifts out. There is a high potential for extreme fire behavior to persist under a wider range of conditions as fuel continues to dry and gusty north to northeast foehn winds events become more frequent.

Difference from normal conditions: Winter precipitation was below to well below normal with 55% of normal mountain snowpack. Late spring moisture during the heart of the low-mid elevation growing season led to **above normal fine fuel loading**. Typical dry summer conditions coupled with above normal temperatures has dramatically effected fuel dryness and fire danger indices. ERC's will generally range between 90th to 97th percentile the next 2 weeks with some PSA's experiencing seasonal record values. This time of year, live brush has typically low moisture levels due to normal seasonal drying but recently sampled live brush are at the at historic lows for many sampling sites.

Fuels – Low Elevation Grass Crop

Sierra Foothills Rangeland Forage Production Data

- 40 years of consistent data
- 2019-20 growing season 4th highest total
- 5 seasons of above normal in a row

Top 5 Growing Seasons	Pounds/Acres
2017-18	5514
1992-93	4696
1982-83	4630
2019-20	4420
2004-05	4410

For more information about the very unseasonable environmental conditions occurring, follow these links:

https://gacc.nifc.gov/oncc/fuelsFireDanger_Bi.php

<https://vegdiri.unl.edu/Home/StateVegDRI.aspx?CA>

https://gacc.nifc.gov/oncc/fuelsFireDanger_Erc.php

https://gacc.nifc.gov/oncc/fuelsFireDanger_Thousand.php

https://gacc.nifc.gov/oncc/fuelsFireDanger_Hundred.php

<https://www.esri.noaa.gov/psd/eddi/>

Concerns to Firefighters and the Public:

- Cured fine fuel loading below 3,000' elevation is above normal, exhibiting very rapid fire spread.
- Firefighters should be prepared for potential extreme fire behavior and dangerous or otherwise rapid rates of spread at any time of day, especially during foehn wind events.
- The potential for extreme fire activity will be likely to continue until enough precipitation occurs to significantly increase fuel moisture.
- Rapid rates of spread could have a significant impact on public safety and make evacuations difficult.

Mitigation Measures:

- All local and visiting firefighters need to remain aware of current and expected weather and burning conditions and consider such information while making strategic and tactical decisions.
- Employ LCES principles (Lookouts, Communications, Escape Routes, Safety Zones).
- Review current fire potential products from Predictive Services at <https://gacc.nifc.gov/oncc/predictive/weather/index.htm> or potential Red Flag conditions from the National Weather Service and weather at <https://www.wrh.noaa.gov/fire2/cafw/>.

Area of Concern: All areas across Northern California could see very active fire behavior. The PSA numbers associated with those areas are NC01, NC02, NC03A, NC03B, NC04, NC05, NC06, NC07 and NC08.

ASSIGNMENT LIST (ICS 204 WF)

CONTROLLED UNCLASSIFIED
INFORMATION//BASIC

1. Incident Name: NORTH COMPLEX WEST ZONE	2. Operational Period: Date From: 09/28/20 Date To: 09/29/20 Time From: 0700 Time To: 0700	3. Branch Division XX C/D/F/I
--	---	--

Page 1 of 3

4. Operations Personnel:	
Operations Section Chief: Shane Lauderdale	Night Ops: Shawn Raley
Branch Director:	Branch Safety:
Division/Group Supervisor: Gus Boston	Air Attack:

5. Resources Assigned:	** Resources Below in Bold are 12 Hour **						
Resource Identifier	ALS	LWD	Leader	Personnel	Request #	Hours	Reporting Location
STC BTU 9210C			CONATY, MICHAEL	17	E-50445	0700-0700	Assigned at Briefing
STC TGU 9252C (T/F TEHAMA 2)			GABRIEL, TRULL	13	E-50026	0700-0700	Assigned at Briefing
STC XTB 4233C			MEANS, SCOTT	21	E-50012	0700-0700	Assigned at Briefing
T/F BTU 9210 (T/F BTU 1)			FLEMING, KEVIN	15	E-50516	0700-0700	Assigned at Briefing
T/F UTAH 2 (6,6,6,6,6)			CATHER, DAN	17	E-50022	0700-0700	Assigned at Briefing
T/F WASHINGTON 8 (1,1,3,6,6)			DICKINSON, JEFF	18	E-50018	0700-1900	Assigned at Briefing
STG LMU 9224G			VEVERKA, ROBERT	33	C-50053	0700-0700	Assigned at Briefing
STG SHU 9246G			CHENOWETH, DAN	25	C-50052	0700-0700	Assigned at Briefing
STG SKU 9260G			PINDELL, SETH	33	C-50024	0700-0700	Assigned at Briefing
STH AEU 9270H			ABELOE, MARK	37	C-50040	0700-0700	Assigned at Briefing
CRW1 BTU BFC1			VERSKA, JOE	16	C-50028	0700-1900	Assigned at Briefing
CRW1 BTU BFC2			MENDOZA, ADRIAN	16	C-50029	0700-1900	Assigned at Briefing
CRW2 CNA CREW 7			MEADOWS, KEVIN	23	C-50085	0700-1900	Assigned at Briefing
CRW2 CNA CREW 8			VASQUEZ, NICA	22	C-50086	0700-1900	Assigned at Briefing
CRW2 CNA CREW 9			WASHINGTON, BRIAN	23	C-50087	0700-1900	Assigned at Briefing
CRW2 CNA CREW 10			MOCTTINI, MARK	23	C-50088	0700-1900	Assigned at Briefing
CRW2 CNA CREW 11			NICHOLSON, BRIAN	23	C-50089	0700-1900	Assigned at Briefing
CRW2 CNA CREW 12			WEST, LAVALE	23	C-50090	0700-1900	Assigned at Briefing


6. Work Assignments:
Perform tactical patrol around structures for the potential of new starts.
Mop up 500' interior to eliminate threat to the fire line.
Backhaul excess trash/hose/water.

7. Special Instructions:

*****FOR BUTTE CMD, SEE 205 FOR PROPER TONE-BASED ON LOCATION*****

Use caution, utility vehicles will be working in the fire area clearing downed lines. Drive with your lights on and keep your speed down.

8. Communications							
Name	Ch	Function	Rx Freq	Rx Tone	Tx Freq	Tx Tone	Notes
BUTTE CMD	1	COMMAND	154.4150	123.0 (T2)	159.0000	123.0 (T2)	BUTTE COMMAND
CDF T5	5	TACTICAL	151.2500	192.8 (T16)	151.2500	192.8 (T16)	BRANCH XX
CDF T18	14	AIR TO GROUND	159.3450	192.8 (T16)	159.3450	192.8 (T16)	***OROVILLE ZONE***
CALCORD	15	MEDICAL	156.0750	156.7 (T6)	156.0750	156.7 (T6)	MEDICAL COORDINATION
AIRGUARD	16	AIRGUARD	168.6250		168.6250	110.9 (T1)	EMERGENCY USE ONLY

9. Prepared by: Name: Daniel Rueger RESL (T) Signature: 

ICS 204 Date/Time: 9/27/2020 2200 Personnel Count: 398

ASSIGNMENT LIST (ICS 204 WF)

CONTROLLED UNCLASSIFIED
INFORMATION//BASIC

1. Incident Name: NORTH COMPLEX WEST ZONE	2. Operational Period: Date From: 09/28/20 Date To: 09/29/20 Time From: 0700 Time To: 0700	3. Branch Division XX C/D/F/I
--	---	--

Page 2 of 3


4. Operations Personnel:	
Operations Section Chief: Shane Lauderdale Branch Director:	Night Ops: Shawn Raley Branch Safety:
Division/Group Supervisor: Gus Boston	Air Attack:

5. Resources Assigned:	** Resources Below in Bold are 12 Hour **							
Resource Identifier	ALS	LWD	Leader	Personnel	Request #	Hours	Reporting Location	
DOZ PVT E-50118 - MOORE			MOORE, SONNY	1	E-50118	0700-1900	Assigned at Briefing	
DOZ PVT E-50587 - BENS TRUCK			FLASH, KEITH	1	E-50587	0700-1900	Assigned at Briefing	
W/T PVT E-34 - WILLMORE AG			TORRES, BILL	2	E-34	0700-0700	Assigned at Briefing	
W/T PVT E-36 - DOC'S WATER			WILSON, TIM	1	E-36	0700-1900	Assigned at Briefing	
W/T PVT E-38 - DARRAH			BROWNE, RODNEY	1	E-38	0700-1900	Assigned at Briefing	
W/T PVT E-39 - RODGERS WATER			BUNDESAN, GERRY	1	E-39	0700-0900	Assigned at Briefing	
W/T PVT E-40 - DARRAH			PRESTON, COREY	1	E-40	0700-1900	Assigned at Briefing	
W/T PVT E-41 - T & S DVBE			DONALDSON, JUSTIN	2	E-41	0700-0700	Assigned at Briefing	
W/T PVT E-50046 - HUGHES			NABORS, DUANE	2	E-50046	0700-0700	Assigned at Briefing	
W/T PVT E-50049 - BENDALLS			WALTON, MARK	1	E-50049	0700-1900	Assigned at Briefing	
W/T PVT E-50050 - RDL EQUIP							Assigned at Briefing	
W/T PVT E-50053 - RUBINI			RUBINI, NATHAN	2	E-50053	0700-0700	Assigned at Briefing	
W/T1 PVT E-50189 - MARYMEE			MARYME, PATTY	1	E-50189	0700-1900	Assigned at Briefing	
W/T1 PVT E-50194 - ACT FAST			ANDREW, TOMMY	1	E-50194	0700-1900	Assigned at Briefing	
W/T PVT E-50292 - PATANE			PATANE, GINO	1	E-50292	0700-1900	Assigned at Briefing	
W/T PVT E-50361 - BLACK KNIGHT							Assigned at Briefing	
W/T1 PVT E-50510 - LEPAGE			PONKE, FRANK	1	E-50510	0700-1900	Assigned at Briefing	
MAST PVT E-50299 - LESTER			LACKEY, CHES	1	E-50299	0700-1900	Assigned at Briefing	

6. Work Assignments:
 Perform tactical patrol around structures for the potential of new starts.
 Mop up 500' interior to eliminate threat to the fire line.
 Backhaul excess trash/hose/water.

7. Special Instructions:
*****FOR BUTTE CMD, SEE 205 FOR PROPER TONE-BASED ON LOCATION*****
 Use caution, utility vehicles will be working in the fire area clearing downed lines. Drive with your lights on and keep your speed down.

8. Communications							
Name	Ch	Function	Rx Freq	Rx Tone	Tx Freq	Tx Tone	Notes
BUTTE CMD	1	COMMAND	154.4150	123.0 (T2)	159.0000	123.0 (T2)	BUTTE COMMAND
CDF T5	5	TACTICAL	151.2500	192.8 (T16)	151.2500	192.8 (T16)	BRANCH XX
CDF T18	14	AIR TO GROUND	159.3450	192.8 (T16)	159.3450	192.8 (T16)	***OROVILLE ZONE***
CALCORD	15	MEDICAL	156.0750	156.7 (T6)	156.0750	156.7 (T6)	MEDICAL COORDINATION
AIRGUARD	16	AIRGUARD	168.6250		168.6250	110.9 (T1)	EMERGENCY USE ONLY

9. Prepared by: Name: Daniel Rueger RESL (T)
 Signature: 
ICS 204 Date/Time: 9/27/2020 2200 Personnel Count: 20

ASSIGNMENT LIST (ICS 204 WF)

CONTROLLED UNCLASSIFIED
INFORMATION/BASIC

1. Incident Name: NORTH COMPLEX WEST ZONE	2. Operational Period: Date From: 09/28/20 Date To: 09/29/20 Time From: 0700 Time To: 0700	3. Branch Division XX C/D/F/I
---	---	---

Page 3 of 3

4. Operations Personnel: Operations Section Chief: Shane Lauderdale Branch Director: Division/Group Supervisor: Gus Boston	Night Ops: Shawn Raley Branch Safety: Air Attack:
--	--

5. Resources Assigned:		** Resources Below in Bold are 12 Hour **					
Resource Identifier	ALS	LWD	Leader	Personnel	Request #	Hours	Reporting Location
FALM PVT O-50068 - ALL IN 1			GILL, TRAVIS	1	O-50068	0700-1900	Assigned at Briefing
FALM PVT O-50517 - NORTH			ROBINS, RONNIE	2	O-50517	0700-1900	Assigned at Briefing
REAF DOUGHERTY			DOUGHERTY, DENNIS	1	O-1015-PNF	0700-1900	Assigned at Briefing
REAF HADDAD			HADDAD, COREY	1	O-949-PNF	0700-1900	Assigned at Briefing
REAF IMMEKER			IMMEKER, DAVID	1	O-789	0700-1900	Assigned at Briefing
FEMP GOETTLE	X		GOETTLE, ANDREW	1	O-50563	0700-1900	Assigned at Briefing
FEMP SIME	X		SIME, ROBERT	1	O-50565	0700-1900	Assigned at Briefing

6. Work Assignments:
 Perform tactical patrol around structures for the potential of new starts.
 Mop up 500' interior to eliminate threat to the fire line.
 Backhaul excess trash/hose/water.

7. Special Instructions:
 FOR BUTTE CMD, SEE 205 FOR PROPER TONE-BASED ON LOCATION

 Use caution, utility vehicles will be working in the fire area clearing downed lines. Drive with your lights on and keep your speed down.

8. Communications

Name	Ch	Function	Rx Freq	Rx Tone	Tx Freq	Tx Tone	Notes
BUTTE CMD	1	COMMAND	154.4150	123.0 (T2)	159.0000	123.0 (T2)	BUTTE COMMAND
CDF T5	5	TACTICAL	151.2500	192.8 (T16)	151.2500	192.8 (T16)	BRANCH XX
CDF T18	14	AIR TO GROUND	159.3450	192.8 (T16)	159.3450	192.8 (T16)	***OROVILLE ZONE***
CALCORD	15	MEDICAL	156.0750	156.7 (T6)	156.0750	156.7 (T6)	MEDICAL COORDINATION
AIRGUARD	16	AIRGUARD	168.6250		168.6250	110.9 (T1)	EMERGENCY USE ONLY

9. Prepared by: Name: Daniel Rueger RESL (T) Signature:

Division/Group Assignment List (ICS 204 WF)

Controlled Unclassified Information//Basic

1. Incident Name:			3.			
NORTH COMPLEX			Branch:		Division/Group:	
2. Operational Period:			SOUTH ZONE		GG	
Date/Time From: 09/28/2020 0600	MON	Date/Time To: 09/29/2020 0600				TUE
4. Operations Personnel						
OPERATIONS CHIEF (FIELD)		SHAY ROGGE TOM BARTER (T)		OPERATIONS CHIEF (PLANNING) JAY SLAGOWSKI CASEY CHEESBROUGH (T)		
DIVISION/GROUP SUPERVISOR		BRIAN MENSCH - LWD 10/6 NATE WEIDOW - LWD 10/8		DIVISION/GROUP SUPERVISOR KYLE GOLUS (T) - LWD 9/30		
SAFETY OFFICER		ROB PELTON JUSTIN CONRAD (T)		AIR ATTACK SUPERVISOR FRED BREWSTER BRIAN BAKER		
5. Resources Assigned this Period						
Strike Team / Task Force / Resource Designator		LWD	Leader	Number Persons	Drop Off PT./Time	Pick Up PT./Time
O-1269 TFLD (T)		10/07	MICHAEL SCOTT-WILLARDSON	1	BROWNSVILLE/0600	BROWNSVILLE/1800
E-821 ENG3 PNF 311		09/30	DUSTIN LANGSTON	6	BROWNSVILLE/0600	BROWNSVILLE/1800
E-280 WTT2 PNF 2		10/01	LOGAN JOHNSON	2	BROWNSVILLE/0600	BROWNSVILLE/1800
O-731 HEQB (T)		09/30	JEFFREY HARRIS	1	BROWNSVILLE/0600	BROWNSVILLE/1800
O-732 HEQB (T)		10/04	HOLLY PETRY	1	BROWNSVILLE/0600	BROWNSVILLE/1800
E-182 SKG1 SOFT TRACK ATTACK		10/02	ERIC DELANEY	2	BROWNSVILLE/0600	BROWNSVILLE/1800
E-423 SKG2 DUKES EQUIP		10/04	KENNY EGGER	2	BROWNSVILLE/0600	BROWNSVILLE/1800
E-551 CHIP BLUE SKY TREE SERVICE		10/04	CHASE GRIPPE	2	BROWNSVILLE/0600	BROWNSVILLE/1800
O-538 SOF2		10/02	JAMES CHARD	1	BROWNSVILLE/0600	BROWNSVILLE/1800
6. Control Operations/Work Assignments:						
Utilize appropriate suppression methods to keep fire in its current footprint. Back haul excess hose and equipment. Coordinate with West Zone DIV C on Tactical Frequency 151.2500 (CDF TAC5).						
7. Special Instructions:						
Back haul all trash, modules need to take all trash back to ICP. Avoidance flagging: North Complex will be red and black candy striped. <u>DO NOT DRAFT FROM FIRE HYDRANTS IN LA PORTE.</u> REMS 4 assigned to DIV QQ and available zone-wide. Ambulance Medic 4 @ DP 51 and available zone-wide. Ambulance Medic 5 @ DP 124 and available zone-wide.						
8. Division/Group Communication Summary						
Function	Channel	RX Frequency N/W	RX Tone/NAC	TX Frequency N/W	TX Tone/NAC	Mode
COMMAND	3 NIFC C47	172.0750	107.2	162.2000	107.2	A
COMMAND	4 NIFC C3	170.4250	107.2	168.0750	107.2	A
TACTICAL	12 VFIRE25	154.2875	156.7	154.2875	156.7	A
AIR TO GROUND	13 A/G CMD	167.9500	NONE	167.9500	NONE	A
AIR TO GROUND	14 A/G TAC	168.4000	NONE	168.4000	NONE	A
9. Prepared By (Resource Unit Leader)			Approved By (Planning Section Chief)		Date	Time
LOGAN BROWN RESL (T)					09/27/2020	1010

ASSIGNMENT LIST (ICS 204 WF)

CONTROLLED UNCLASSIFIED
INFORMATION//BASIC

1. Incident Name: NORTH COMPLEX WEST ZONE	2. Operational Period: Date From: 09/28/20 Date To: 09/29/20 Time From: 0700 Time To: 0700	3. Branch Division XXIII / M/R/T XXV Page 1 of 1 TANGO
--	---	--

4. Operations Personnel: Operations Section Chief: Shane Lauderdale Branch Director: Division/Group Supervisor: Jason Finney	Night Ops: Shawn Raley Branch Safety: Air Attack:
--	--

5. Resources Assigned:	** Resources Below in Bold are 12 Hour **							
Resource Identifier	ALS	LWD	Leader	Personnel	Request #	Hours	Reporting Location	
T/F WASHINGTON 6 (1,1,5,5,6)			STARK, TODD	15	E-50016	0700-1900	Assigned at Briefing	
T/F WASHINGTON 7 (1,1,3,3,6)			HOTS, TRAVIS	17	E-50017	0700-1900	Assigned at Briefing	
DOZ PVT E-20 - DUNLAP FARMS				1	E-20	0700-1900	Assigned at Briefing	
W/T PVT E-33 - KITE SOLUTIONS			GINTER, DERE	2	E-33	0700-0700	Assigned at Briefing	
W/T PVT E-50038 - FRANK			FUNES, ANTHONY	1	E-50038	0700-1900	Assigned at Briefing	
FALM PVT O-50073 - KNIGHT			MCALLISTER, CAMBEN	1	O-50073	0700-1900	Assigned at Briefing	
FALM PVT O-50075 - LEPLEY			MERRILL, RUSSELL	1	O-50075	0700-1900	Assigned at Briefing	
FEMP MCCARTHY	X		MCCARTHY, MATT	1	O-50488	0700-1900	Assigned at Briefing	
<i>WT PVT E-35 Doc's ← STAG</i>								
<i>WT PVT E 50310 DARRAH ← STAG</i>								

6. Work Assignments:
 Perform tactical patrol around structures for the potential of new starts.
 Mop up 500' interior to eliminate threat to the fire line.
 Backhaul excess trash/hose/water.

7. Special Instructions:
*****FOR BUTTE CMD, SEE 205 FOR PROPER TONE-BASED ON LOCATION*****

 Use caution, utility vehicles will be working in the fire area clearing downed lines. Drive with your lights on and keep your speed down.

8. Communications

Name	Ch	Function	Rx Freq	Rx Tone	Tx Freq	Tx Tone	Notes
BUTTE CMD	1	COMMAND	154.4150	123.0 (T2)	159.0000	123.0 (T2)	BUTTE COMMAND
VFIRE 25	8	TACTICAL	154.2875	156.7 (T6)	154.2875	156.7 (T6)	BRANCH XXIII/XXV
CDF T18	14	AIR TO GROUND	159.3450	192.8 (T16)	159.3450	192.8 (T16)	***OROVILLE ZONE***
CALCORD	15	MEDICAL	156.0750	156.7 (T6)	156.0750	156.7 (T6)	MEDICAL COORDINATION
AIRGUARD	16	AIRGUARD	168.6250		168.6250	110.9 (T1)	EMERGENCY USE ONLY

9. Prepared by: Name:	Daniel Rueger	RESL (T)	Signature:
ICS 204	Date/Time: 9/27/2020 2200	Personnel Count: 39	

Division/Group Assignment List (ICS 204 WF)
Controlled Unclassified Information//Basic

1. Incident Name:			3.			
NORTH COMPLEX			Branch:		Division/Group:	
2. Operational Period:			NORTH ZONE		MM	
Date/Time From: 09/28/2020 0600	MON	Date/Time To: 09/29/2020 0600				
4. Operations Personnel						
OPERATIONS CHIEF (FIELD)	RODNEY REDINGER ABRAHAM PHILIPSON (T)		OPERATIONS CHIEF (PLANNING)	JAY SLAGOWSKI CASEY CHEESBROUGH (T)		
DIVISION/GROUP SUPERVISOR	MATT JONES JEFF HURD (T) - LWD 10/1		SAFETY OFFICER	ROB PELTON JUSTIN CONRAD (T)		
AIR ATTACK SUPERVISOR	FRED BREWSTER BRIAN BAKER					
5. Resources Assigned this Period						
Strike Team / Task Force / Resource Designator	LWD	Leader	Number Persons	Drop Off PT./Time	Pick Up PT./Time	
O-916 TFLD (T)	09/28	RYAN RUSSART	1	QUINCY/0600	QUINCY/1800	
C-19 HC1 AMERICAN RIVER	10/04	MATT RADTKE	20	QUINCY/0600	QUINCY/1800	
C-179 HC2 TOM FERRY FARM	10/05	FRANCISCO GARCIA	20	QUINCY/0600	QUINCY/1800	
C-233 HC2 WYEAST FORESTRY	10/11	ANDREW WILLIAMSON	20	QUINCY/0600	QUINCY/1800	
E-853 ENG4 NM-SNF 461	10/01	JOHN ARMSTRONG	3	QUINCY/0600	QUINCY/1800	
E-855 ENG4 MT-CASTLE MTN 13	10/02	SCOTT MCHENRY	3	QUINCY/0600	QUINCY/1800	
E-481 ENG6 PEANUT PIE 4	10/15	SHANE STREHLEE	3	QUINCY/0600	QUINCY/1800	
E-565 ENG6 MT ADAMS 622	10/01	ERIC RANDOLPH	3	QUINCY/0600	QUINCY/1800	
E-907 ENG6 AAA THUNDERBOLT	10/11	GEORGE HALL	3	QUINCY/0600	QUINCY/1800	
E-910 ENG6 ROCK CREEK #11	10/09	RYAN MITCHELL	3	QUINCY/0600	QUINCY/1800	
E-922 ENG6 COOPER CONTRACTING	10/09	WILLIAM CUTSHALL	3	QUINCY/0600	QUINCY/1800	
E-924 ENG6 MID COLUMBIA 661	10/10	DAVE JOHNSON	2	QUINCY/0600	QUINCY/1800	
E-495 WTS2 SAW LIVIN T5	09/29	PATRICK SULLIVAN	1	QUINCY/0600	QUINCY/1800	
E-496 WTS2 SAW LIVIN 03	10/09	SAM BARTTELL	1	QUINCY/0600	QUINCY/1800	
E-501 WTS2 MCDONALD	09/30	EVERT MCDONALD	1	QUINCY/0600	QUINCY/1800	
E-610 WTS2 BENS	09/29	MICHAEL HANNA	1	QUINCY/0600	QUINCY/1800	
E-939 WTT2 KNF 217	10/11	MICHAEL LECKNESS	2	QUINCY/0600	QUINCY/1800	
O-697 FALM BROTHERS	09/28	MATT HOLZAPFEL	2	QUINCY/0600	QUINCY/1800	
8. Division/Group Communication Summary						
Function	Channel	RX Frequency N/W	RX Tone/NAC	TX Frequency N/W	TX Tone/NAC	Mode
COMMAND	4 NIFC C3	170.4250	107.2	168.0750	107.2	A
COMMAND	5 NIFC C44	172.5375	107.2	168.5125	107.2	A
TACTICAL	9 CDF T5	151.2500	192.8	151.2500	192.8	A
AIR TO GROUND	13 A/G CMD	167.9500	NONE	167.9500	NONE	A
AIR TO GROUND	14 A/G TAC	168.4000	NONE	168.4000	NONE	A
9. Prepared By (Resource Unit Leader)		Approved By (Planning Section Chief)		Date	Time	
AMY DANIELS				09/27/2020	1010	

Division/Group Assignment List (ICS 204 WF)
Controlled Unclassified Information//Basic

1. Incident Name:			3.			
NORTH COMPLEX			Branch:		Division/Group:	
2. Operational Period:			NORTH ZONE		MM	
Date/Time From: 09/28/2020 0600	MON	Date/Time To: 09/29/2020 0600				
4. Operations Personnel						
OPERATIONS CHIEF (FIELD)		RODNEY REDINGER ABRAHAM PHILIPSON (T)		OPERATIONS CHIEF (PLANNING)		JAY SLAGOWSKI CASEY CHEESBROUGH (T)
DIVISION/GROUP SUPERVISOR		MATT JONES JEFF HURD (T) - LWD 10/1		SAFETY OFFICER		ROB PELTON JUSTIN CONRAD (T)
AIR ATTACK SUPERVISOR		FRED BREWSTER BRIAN BAKER				
5. Resources Assigned this Period						
Strike Team / Task Force / Resource Designator		LWD	Leader	Number Persons	Drop Off PT./Time	Pick Up PT./Time
O-1225 HEQB (T)		10/11	DAVID CRAIN	1	QUINCY/0600	QUINCY/1800
E-355 DOZ2 BROWN		10/05	MICHAEL MAURER	2	QUINCY/0600	QUINCY/1800
E-750 DOZ2 ALGERINE		10/07	DAVE WARREN	3	QUINCY/0600	QUINCY/1800
E-517 FEL2 STATEWIDE		10/10	MIKE STUTESMAN	2	QUINCY/0600	QUINCY/1800
E-185 SKG2 PITMAN RESOURCES		10/10	HENRY DARRAH	2	QUINCY/0600	QUINCY/1800
E-274 SKGS OBEDIAH 1		09/28	JACK VEVERKA	4	QUINCY/0600	QUINCY/1800
E-671 SKD2 WARNER ENTERPRISES		10/08	JAMES VAUGHN	2	QUINCY/0600	QUINCY/1800
E-428 MAST2 STATEWIDE 4		10/10	PAUL BRUINGTON	2	QUINCY/0600	QUINCY/1800
E-424 SKG2		10/09	NATHAN SMITH	2	QUINCY/0600	QUINCY/1800
O-569 EMTF		10/07	DAVE OLIVEREZ	1	QUINCY/0600	QUINCY/1800
O-826 EMPF		09/28	KATHRYN FRY	1	QUINCY/0600	QUINCY/1800
6. Control Operations/Work Assignments:						
Utilize appropriate suppression methods to keep fire in its current footprint. Coordinate with West Zone Division T on Tactical Frequency 154.2875 (VFIRE25).						
7. Special Instructions:						
Back haul all trash, modules need to take all trash back to ICP. Drafting restrictions to prevent spread of deadly fungus to endangered frogs. Avoidance Flagging: North Complex will be red and black candy striped. REMS 4 assigned to DIV QQ and available zone-wide. Ambulance Medic 3 @ Bucks Lake FS and available zone-wide.						
8. Division/Group Communication Summary						
Function	Channel	RX Frequency N/W	RX Tone/NAC	TX Frequency N/W	TX Tone/NAC	Mode
COMMAND	4 NIFC C3	170.4250	107.2	168.0750	107.2	A
COMMAND	5 NIFC C44	172.5375	107.2	168.5125	107.2	A
TACTICAL	9 CDF T5	151.2500	192.8	151.2500	192.8	A
AIR TO GROUND	13 A/G CMD	167.9500	NONE	167.9500	NONE	A
AIR TO GROUND	14 A/G TAC	168.4000	NONE	168.4000	NONE	A
9. Prepared By (Resource Unit Leader)			Approved By (Planning Section Chief)		Date	Time
AMY DANIELS					09/27/2020	1010

Division/Group Assignment List (ICS 204 WF)
Controlled Unclassified Information//Basic

1. Incident Name:		3.	
NORTH COMPLEX		Branch:	Division/Group:
2. Operational Period:		NORTH ZONE	MM
Date/Time From: 09/28/2020 0600 MON	Date/Time To: 09/29/2020 0600 TUE		
4. Operations Personnel			
OPERATIONS CHIEF (FIELD)	RODNEY REDINGER ABRAHAM PHILIPSON (T)	OPERATIONS CHIEF (PLANNING)	JAY SLAGOWSKI CASEY CHEESBROUGH (T)
DIVISION/GROUP SUPERVISOR	MATT JONES JEFF HURD (T) - LWD 10/1	SAFETY OFFICER	ROB PELTON JUSTIN CONRAD (T)
AIR ATTACK SUPERVISOR	FRED BREWSTER BRIAN BAKER		

7. Special Instructions:
**SOFR Birg assigned to DIVS AA/TT, MM and QQ.

8. Division/Group Communication Summary						
Function	Channel	RX Frequency N/W	RX Tone/NAC	TX Frequency N/W	TX Tone/NAC	Mode
COMMAND	4 NIFC C3	170.4250	107.2	168.0750	107.2	A
COMMAND	5 NIFC C44	172.5375	107.2	168.5125	107.2	A
TACTICAL	9 CDF T5	151.2500	192.8	151.2500	192.8	A
AIR TO GROUND	13 A/G CMD	167.9500	NONE	167.9500	NONE	A
AIR TO GROUND	14 A/G TAC	168.4000	NONE	168.4000	NONE	A
9. Prepared By (Resource Unit Leader)		Approved By (Planning Section Chief)		Date	Time	
AMY DANIELS				09/27/2020	1010	

ASSIGNMENT LIST (ICS 204 WF)

CONTROLLED UNCLASSIFIED
INFORMATION//BASIC

1. Incident Name: NORTH COMPLEX WEST ZONE	2. Operational Period: Date From: 09/28/20 Date To: 09/29/20 Time From: 0700 Time To: 0700	3. Branch SUPP. REPAIR	Group REPAIR 1
---	---	----------------------------------	--------------------------

4. Operations Personnel: Operations Section Chief: Shane Lauderdale Branch Director: Dave Derby (12) Division/Group Supervisor: James McDaniel (12)		Night Ops: Shawn Raley Branch Safety: Air Attack:
--	--	--

5. Resources Assigned:		** Resources Below in Bold are 12 Hour **					Hours	Reporting Location
Resource Identifier	ALS	LWD	Leader	Personnel	Request #			
DOZ PVT E-50123 - TOMS EARTH			FUNES, TOM	1	E-50123	0700-1900	Silver Dollar Fairgrounds	
DOZ PVT E-50294 - HUMPHRY'S			HUMPHY, GREG	1	E-50294	0700-1900	Silver Dollar Fairgrounds	
DOZ PVT E-50327 - AAA			HATLER, TIM	1	E-50327	0700-1900	Silver Dollar Fairgrounds	
W/T PVT E-43 - TRAFFIC &			JONES, EARNIE	1	E-43	0700-1900	Silver Dollar Fairgrounds	
W/T PVT E-45 - WILLMORE AG			FREUND, JEFF	1	E-45	0700-1900	Silver Dollar Fairgrounds	
W/T PVT E-46 - ALAN'S TRANS			WHARFF, STEVE	1	E-46	0700-1900	Silver Dollar Fairgrounds	
W/T PVT E-48 - DIAMOND ENT				1	E-48	0700-1900	Silver Dollar Fairgrounds	
W/T PVT E-50039 - ON SITE			EYERLY, JAMES	1	E-50039	0700-1900	Silver Dollar Fairgrounds	
W/T PVT E-50045 - TAHOE			ARMSTRONG, ADAM	1	E-50045	0700-1900	Silver Dollar Fairgrounds	
W/T PVT E-50051 - TWO DOGS			SANCHEZ, MARTIN	1	E-50051	0700-1900	Silver Dollar Fairgrounds	
W/T PVT E-50187 -DAVIS			DAVIS, DON	1	E-50187	0700-1900	Silver Dollar Fairgrounds	
W/T PVT E-50207 - M & C			KIDWELL, JEREMY	1	E-50207	0700-1900	Silver Dollar Fairgrounds	
W/T PVT E-50208 - LENAHAN'S			PERRIOT, GERRAD	1	E-50208	0700-1900	Silver Dollar Fairgrounds	
W/T1 PVT E-50398 - TWO BROTHE			GOMEZ, ART	1	E-50398	0700-1900	Silver Dollar Fairgrounds	
DOZ PVT E-50123 - TOMS EARTH			FUNES, TOM	1	E-50123	0700-1900	Silver Dollar Fairgrounds	
EXC PVT E-50545- DIAMOND			BRITTEN, JOHN	1	E-50545	0700-1900	Silver Dollar Fairgrounds	
EXC PVT E-50561 - ULSH			ULSH, DALE	1	E-50561	0700-1900	Silver Dollar Fairgrounds	
EXC PVT E-50562 - VENTAN			BUTTS, J.R.	1	E-50562	0700-1900	Silver Dollar Fairgrounds	

6. Work Assignments:
Identify and document suppression repair needs to facilitate timely completion of repairs.
Implement Suppression Repair Plan.


When entering or exiting a DIV to conduct Suppression Repair, ALL Resources must check in/out with the DIV.

7. Special Instructions:

FOR BUTTE CMD, SEE 205 FOR PROPER TONE-BASED ON LOCATION

Use caution, utility vehicles will be working in the fire area clearing downed lines. Drive with your lights on and keep your speed down.

8. Communications							
Name	Ch	Function	Rx Freq	Rx Tone	Tx Freq	Tx Tone	Notes
BUTTE CMD	1	COMMAND	154.4150	123.0 (T2)	159.0000	123.0 (T2)	SUNSET
VFIRE 23	6	TACTICAL	154.2950	156.7 (T6)	154.2950	156.7 (T6)	SUPP REPAIR
CDF T18	14	AIR TO GROUND	159.3450	192.8 (T16)	159.3450	192.8 (T16)	***OROVILLE ZONE***
CALCORD	15	MEDICAL	156.0750	156.7 (T6)	156.0750	156.7 (T6)	MEDICAL COORDINATION
AIRGUARD	16	AIRGUARD	168.6250		168.6250	110.9 (T1)	EMERGENCY USE ONLY

9. Prepared by: Name: Daniel Rueger RESL (T) Signature: 

ICS 204

Date/Time: 9/27/2020 2200

Personnel Count: 18

ASSIGNMENT LIST (ICS 204 WF)

CONTROLLED UNCLASSIFIED
INFORMATION//BASIC

1. Incident Name: NORTH COMPLEX WEST ZONE	2. Operational Period: Date From: 09/28/20 Date To: 09/29/20 Time From: 0700 Time To: 0700	3. Branch Group SUPP. REPAIR 1 REPAIR
--	---	--

4. Operations Personnel:		Page 2 of 2
Operations Section Chief: Shane Lauderdale	Night Ops: Shawn Raley	
Branch Director: Dave Derby (12)	Branch Safety:	
Division/Group Supervisor: James McDaniel (12)	Air Attack:	

5. Resources Assigned:	** Resources Below in Bold are 12 Hour **						
Resource Identifier	ALS	LWD	Leader	Personnel	Request #	Hours	Reporting Location
EXC PVT E-50563 - DUDLEY			LINDAUER, MIKE	1	E-50563	0700-1900	Silver Dollar Fairgrounds
MAST PVT E-50303 - LEPAGE			GREER, MIKE	1	E-50303	0700-1900	Silver Dollar Fairgrounds
MAST PVT E-50544 - KOEHLER			KOEHLER, RYAN	1	E-50544	0700-1900	Silver Dollar Fairgrounds
GDR PVT E-50484 - DALE ULSH			ULSH, DALE	1	E-50484	0700-1900	Silver Dollar Fairgrounds
GDR PVT E-50485 - LAMB			QUIGLEY, CHUCK	1	E-50485	0700-1900	Silver Dollar Fairgrounds
GDR PVT E-50486 - OILAR AG			OILAR, PAT	1	E-50486	0700-1900	Silver Dollar Fairgrounds
FOBS ZUNIGA			ZUNIGA, GERONIMO L	1	O-50368	0700-1900	Silver Dollar Fairgrounds
THSP CORREA			CORREA, MELISSA	1	O-50505	0700-1900	Silver Dollar Fairgrounds
THSP MERCADO			MERCADO, MICHAEL	1	O-50538	0700-1900	Silver Dollar Fairgrounds
ENOP POLAND			POLAND, JAMES B	1	O-50540	0700-1900	Silver Dollar Fairgrounds
WTPVT E50512 PRODUMP			SEABORN, FLOYD		50512	0700-1900	

6. Work Assignments:
Identify and document suppression repair needs to facilitate timely completion of repairs. Implement Suppression Repair Plan.

When entering or exiting a DIV to conduct Suppression Repair, ALL Resources must check in/out with the DIV.

7. Special Instructions:
*****FOR BUTTE CMD, SEE 205 FOR PROPER TONE-BASED ON LOCATION*****

Use caution, utility vehicles will be working in the fire area clearing downed lines. Drive with your lights on and keep your speed down.

8. Communications

Name	Ch	Function	Rx Freq	Rx Tone	Tx Freq	Tx Tone	Notes
BUTTE CMD	1	COMMAND	154.4150	123.0 (T2)	159.0000	123.0 (T2)	SUNSET
VFIRE 23	6	TACTICAL	154.2950	156.7 (T6)	154.2950	156.7 (T6)	SUPP REPAIR
CDF T18	14	AIR TO GROUND	159.3450	192.8 (T16)	159.3450	192.8 (T16)	***OROVILLE ZONE***
CALCORD	15	MEDICAL	156.0750	156.7 (T6)	156.0750	156.7 (T6)	MEDICAL COORDINATION
AIRGUARD	16	AIRGUARD	168.6250		168.6250	110.9 (T1)	EMERGENCY USE ONLY

9. Prepared by: Name: Daniel Rueger RESL (T)
Signature:

ICS 204 Date/Time: 9/27/2020 2200 Personnel Count: 10

ASSIGNMENT LIST (ICS 204 WF)

CONTROLLED UNCLASSIFIED
INFORMATION/BASIC

1. Incident Name: NORTH COMPLEX WEST ZONE	2. Operational Period: Date From: 09/28/20 Date To: 09/29/20 Time From: 0700 Time To: 0700	3. Branch Group SUPP. REPAIR 2 REPAIR
--	---	--

4. Operations Personnel:		Page 1 of 1
Operations Section Chief: Shane Lauderdale	Night Ops: Shawn Raley	
Branch Director: Dave Derby (12)	Branch Safety:	
Division/Group Supervisor: Jay Fazio (12)	Air Attack:	

5. Resources Assigned:		** Resources Below in Bold are 12 Hour **					
Resource Identifier	ALS	LWD	Leader	Personnel	Request #	Hours	Reporting Location
DOZ PVT E-50101 - GOLD			CLOWER, CONNOR	1	E-50101	0700-1900	Silver Dollar Fairgrounds
DOZ PVT E-50134- MPETERS			JAY, SANDOL	1	E-50134	0700-1900	Silver Dollar Fairgrounds
DOZ PVT E-50135 - M. PETERS			LAYHEE, ZACK	1	E-50135	0700-1900	Silver Dollar Fairgrounds
DOZ PVT E-50508 - LENA HANS			CARLTON, RODNEY	1	E-50508	0700-1900	Silver Dollar Fairgrounds
W/T PVT E-50042 - PJ AND R			WOKOYANA, PAUL	1	E-50042	0700-1900	Silver Dollar Fairgrounds
W/T PVT E-50186 - GARR			GARR, TODD	1	E-50186	0700-1900	Silver Dollar Fairgrounds
EXC PVT E-50394 - DEPUE			STAMSBERRY, MIKE	1	E-50394	0700-1900	Silver Dollar Fairgrounds
EXC PVT E-50547-MOORE			MOORE, SONNY	1	E-50547	0700-1900	Silver Dollar Fairgrounds
EXC PVT E-50558 - INGRAM			WATERMAN, TIM	1	E-50558	0700-1900	Silver Dollar Fairgrounds
EXC PVT E-50565 - KIRACK			KIRACK, MICHAEL	1	E-50565	0700-1900	Silver Dollar Fairgrounds
SKD PVT E-50546- KITE			MATSON, DONNIE	1	E-50546	0700-1900	Silver Dollar Fairgrounds
READ WALSH → OFF			WALSH, BRIAN	1	O-50494	0700-1900	Silver Dollar Fairgrounds
READ YORK → OFF			JENNIFER YORK	1	O-50493	0700-1900	Silver Dollar Fairgrounds
READ MARTIN			MARTIN, RYAN	1	O-50496	0700-1900	Silver Dollar Fairgrounds
HEQB SIMPSON			SIMPSON, EDWIN	1	O-50077	0700-1900	Silver Dollar Fairgrounds
HEQB ORONA			ORONA, JOE		O-50090		

6. Work Assignments:
Identify and document suppression repair needs to facilitate timely completion of repairs. Implement Suppression Repair Plan.

When entering or exiting a DIV to conduct Suppression Repair, ALL Resources must check in/out with the DIV.

7. Special Instructions:
*****FOR BUTTE CMD, SEE 205 FOR PROPER TONE-BASED ON LOCATION*****

Use caution, utility vehicles will be working in the fire area clearing downed lines. Drive with your lights on and keep your speed down.

8. Communications							
Name	Ch	Function	Rx Freq	Rx Tone	Tx Freq	Tx Tone	Notes
BUTTE CMD	1	COMMAND	154.4150	123.0 (T2)	159.0000	123.0 (T2)	SUNSET
CDF T32	5	TACTICAL	151.2425	192.8 (T16)	151.2425	192.8 (T16)	SUPP REPAIR
CDF T18	14	AIR TO GROUND	159.3450	192.8 (T16)	159.3450	192.8 (T16)	***OROVILLE ZONE***
CALCORD	15	MEDICAL	156.0750	156.7 (T6)	156.0750	156.7 (T6)	MEDICAL COORDINATION
AIRGUARD	16	AIRGUARD	168.6250		168.6250	110.9 (T1)	EMERGENCY USE ONLY

9. Prepared by: Name: Daniel Rueger RESL (T) Signature:

ICS 204 Date/Time: 9/27/2020 2200 Personnel Count: 15

ASSIGNMENT LIST (ICS 204 WF)

CONTROLLED UNCLASSIFIED
INFORMATION//BASIC

1. Incident Name: NORTH COMPLEX WEST ZONE	2. Operational Period: Date From: 09/28/20 Date To: 09/29/20 Time From: 0700 Time To: 0700	3. Branch Group SUPP. REPAIR 3 REPAIR
--	---	--

4. Operations Personnel:		Page 1 of 2
Operations Section Chief: Shane Lauderdale		Night Ops: Shawn Raley
Branch Director: Dave Derby (12)		Branch Safety:
Division/Group Supervisor:		Air Attack:

5. Resources Assigned:	** Resources Below in Bold are 12 Hour **					Hours	Reporting Location
Resource Identifier	ALS	LWD	Leader	Personnel	Request #		
CRW1+						0700-1900	Silver Dollar Fairgrounds
CRW1+						0700-1900	Silver Dollar Fairgrounds
DOZ PVT E-19 - SCHREDER &			HALL, CORY	2	E-19	0700-1900	Silver Dollar Fairgrounds
DOZ PVT E-25 - TWO BROTHERS			LEAVERTON, HARLEY	2	E-25	0700-1900	Silver Dollar Fairgrounds
DOZ PVT E-27 - LET-ER-BUCK			STENT, BOB	2	E-27	0700-1900	Silver Dollar Fairgrounds
DOZ PVT E-28 - PRECISION				2	E-28	0700-1900	Silver Dollar Fairgrounds
DOZ PVT E-50537 - ACT FAST			WALKER, BRISTON	1	E-50537	0700-1900	Silver Dollar Fairgrounds
W/T PVT E-42 - T & S DVBE			KENYON, ALAN	1	E-42	0700-1900	Silver Dollar Fairgrounds
W/T PVT E-50047 - JOHNSON			JOHNSON, KENT	1	E-50047	0700-1900	Silver Dollar Fairgrounds
W/T PVT E-50290 - MATRIX			STARKS, ERIK	1	E-50290	0700-1900	Silver Dollar Fairgrounds
W/T PVT E-50291 - MATRIX			HUBBARD, WARREN	2	E-50291	0700-1900	Silver Dollar Fairgrounds
EXC PVT E-50396 - PETER'S			HANAM, BILL	1	E-50396	0700-1900	Silver Dollar Fairgrounds
MAST PVT E-50246 - KITE			NUNNELEE, CHAD	1	E-50246	0700-1900	Silver Dollar Fairgrounds
MAST PVT E-50298 - WURLITZER			NEVERKOVEC, TOM	1	E-50298	0700-1900	Silver Dollar Fairgrounds
MAST PVT E-50300 - SUNRISE			WILLIAMS, BRANDON	1	E-50300	0700-1900	Silver Dollar Fairgrounds
MAST2 PVT E-50560 - WURLITZER			SCOTT, TY	1	E-50560	0700-1900	Silver Dollar Fairgrounds
MAST PVT E-50564 - WURLITZER			WURLITZER, GEORGE	1	E-50564	0700-1900	Silver Dollar Fairgrounds
SKID PVT E-50575 - SOPER			BELL, JACOB	1	E-50575	0700-1900	Silver Dollar Fairgrounds

6. Work Assignments:
Identify and document suppression repair needs to facilitate timely completion of repairs. Implement Suppression Repair Plan.

When entering or exiting a DIV to conduct Suppression Repair, ALL Resources must check in/out with the DIV.

7. Special Instructions:

*****FOR BUTTE CMD, SEE 205 FOR PROPER TONE-BASED ON LOCATION*****

Use caution, utility vehicles will be working in the fire area clearing downed lines. Drive with your lights on and keep your speed down.

8. Communications							
Name	Ch	Function	Rx Freq	Rx Tone	Tx Freq	Tx Tone	Notes
BUTTE CMD	1	COMMAND	154.4150	123.0 (T2)	159.0000	123.0 (T2)	SUNSET
CDF T13	9	TACTICAL	151.3775	192.8 (T16)	151.3775	192.8 (T16)	SUPP REPAIR
CDF T18	14	AIR TO GROUND	159.3450	192.8 (T16)	159.3450	192.8 (T16)	***OROVILLE ZONE***
CALCORD	15	MEDICAL	156.0750	156.7 (T6)	156.0750	156.7 (T6)	MEDICAL COORDINATION
AIRGUARD	16	AIRGUARD	168.6250		168.6250	110.9 (T1)	EMERGENCY USE ONLY

9. Prepared by: Name: Daniel Rueger RESL (T) Signature:

ICS 204 Date/Time: 9/27/2020 2200 Personnel Count: 21

ASSIGNMENT LIST (ICS 204 WF)

CONTROLLED UNCLASSIFIED
INFORMATION//BASIC

1. Incident Name: NORTH COMPLEX WEST ZONE	2. Operational Period: Date From: 09/28/20 Date To: 09/29/20 Time From: 0700 Time To: 0700	3. Branch Group SUPP. REPAIR 3 REPAIR
--	---	--

4. Operations Personnel:		Page 2 of 2
Operations Section Chief: Shane Lauderdale	Night Ops: Shawn Raley	
Branch Director: Dave Derby (12)	Branch Safety:	
Division/Group Supervisor:	Air Attack:	

5. Resources Assigned:		** Resources Below in Bold are 12 Hour **					
Resource Identifier	ALS	LWD	Leader	Personnel	Request #	Hours	Reporting Location
SKID PVT E-50576 - SOPER			BUSHMAN, BOBBY	1	E-50576	0700-1900	Silver Dollar Fairgrounds
CHIP BTU CHIPPER 1			HILL, MICHAEL	1	E-50600	0700-1900	Silver Dollar Fairgrounds
CHIP PVT E-50552 - MORGAN			MORGAN, JOSEY	2	E-50552	0700-1900	Silver Dollar Fairgrounds
CHIP PVT E-50579 - BUNDYS			FERGUSON, HUNTER	2	E-50579	0700-1900	Silver Dollar Fairgrounds
CHIP PVT E-50580 - CUTWRIGHT			WRIGHT, TODD	2	E-50580	0700-1900	Silver Dollar Fairgrounds
CHIP PVT E-50582 - YREKA			SOUZA, DAVID	2	E-50582	0700-1900	Silver Dollar Fairgrounds
HEQB CRANDELL			CRANDELL, KEVIN	1	O-50092	0700-1900	Silver Dollar Fairgrounds
HEQB HOSTETTER			HOSTETTER, ERIK	1	O-50089	0700-1900	Silver Dollar Fairgrounds
HEQB SILVA			SILVA, JOEY	1	O-50583	0700-1900	Silver Dollar Fairgrounds
HEQB(T) ORONA → REPAIR 2			ORONA, JOSEPH	1	O-50090	0700-1900	Silver Dollar Fairgrounds
FORS+						0700-1900	Silver Dollar Fairgrounds
FORS+						0700-1900	Silver Dollar Fairgrounds

6. Work Assignments:
Identify and document suppression repair needs to facilitate timely completion of repairs. Implement Suppression Repair Plan.

When entering or exiting a DIV to conduct Suppression Repair, ALL Resources must check in/out with the DIV.

7. Special Instructions:
*****FOR BUTTE CMD, SEE 205 FOR PROPER TONE-BASED ON LOCATION*****

Use caution, utility vehicles will be working in the fire area clearing downed lines. Drive with your lights on and keep your speed down.

8. Communications

Name	Ch	Function	Rx Freq	Rx Tone	Tx Freq	Tx Tone	Notes
BUTTE CMD	1	COMMAND	154.4150	123.0 (T2)	159.0000	123.0 (T2)	SUNSET
CDF T13	9	TACTICAL	151.3775	192.8 (T16)	151.3775	192.8 (T16)	SUPP REPAIR
CDF T18	14	AIR TO GROUND	159.3450	192.8 (T16)	159.3450	192.8 (T16)	***OROVILLE ZONE***
CALCORD	15	MEDICAL	156.0750	156.7 (T6)	156.0750	156.7 (T6)	MEDICAL COORDINATION
AIRGUARD	16	AIRGUARD	168.6250		168.6250	110.9 (T1)	EMERGENCY USE ONLY

9. Prepared by: Name: Daniel Rueger RESL (T)
Signature:

ICS 204 Date/Time: 9/27/2020 2200 Personnel Count: 14

ASSIGNMENT LIST (ICS 204 WF)

CONTROLLED UNCLASSIFIED
INFORMATION//BASIC

1. Incident Name: NORTH COMPLEX WEST ZONE	2. Operational Period: Date From: 09/28/20 Date To: 09/29/20 Time From: 0700 Time To: 0700	3. Branch Staging CHICO STAGING
--	---	---

4. Operations Personnel:		Page 1 of 2
Operations Section Chief: Shane Lauderdale	Night Ops: Shawn Raley	
Branch Director:	Branch Safety:	
Division/Group Supervisor: Kelly Upson (12)	Air Attack:	

5. Resources Assigned:		** Resources Below in Bold are 12 Hour **					
Resource Identifier	ALS	LWD	Leader	Personnel	Request #	Hours	Reporting Location
STC SKU 9261C			CUNNINGHAM, KENT	20	E-50190	0700-0700	Silver Dollar Fairgrounds
STC OES 1870C	X		MARTIN, BRIAN	20	E-50008	0700-0700	Silver Dollar Fairgrounds
STC XYO 4282C			STILES, DAVID	19	E-50007	0700-0700	Silver Dollar Fairgrounds
T/F BTU 04 (3,3,3)			BURNELL, SHAWN	6	E-50536	0700-0700	Silver Dollar Fairgrounds
ENG3 GCF 305			GIESBRECHT, WES	4	E-50202	0700-0700	Silver Dollar Fairgrounds
ENG3 PRA 382			OLSZEWSKI, JOSH	3	E-50220	0700-0700	Silver Dollar Fairgrounds
ENG ORO 2			ROBINSON, DONALD	3	E-50229	0700-0700	Silver Dollar Fairgrounds
STG SHU 9240G			TAVALERO, GREGORY A	33	C-50048	0700-0700	Silver Dollar Fairgrounds
CRW1 SUGAR PINE 2			CASH, RYAN	10	C-2.2	0700-0700	Silver Dollar Fairgrounds
CRW1 SUGAR PINE 3			BATES, JUSTIN	14	C-2.3	0700-0700	Silver Dollar Fairgrounds
DOZ PVT E-50184 - ACT FAST			CATTANEO, ANTHONY	1	E-50184	0700-1900	Silver Dollar Fairgrounds
W/T PVT E-35 - DOC'S WATER			VAINE, JOE	2	E-35	0700-0700	Silver Dollar Fairgrounds
W/T PVT E-50041 - FIRST			QUALLS, MARK	2	E-50041	0700-0700	Silver Dollar Fairgrounds
W/T PVT E-50048 - FIRELINE			MCMILLIAN, AUSTIN	2	E-50048	0700-0700	Silver Dollar Fairgrounds
W/T PVT E-50052 - TULE RIVER			GARCIA, ANTHONY	1	E-50052	0700-1900	Silver Dollar Fairgrounds
W/T PVT E-50054 - BLACK CAT			CLAWSON, SCOTT	1	E-50054	0700-1900	Silver Dollar Fairgrounds
W/T PVT E-50310 - DARRAH			CRETEN, BOB	1	E-50310	0700-1900	Silver Dollar Fairgrounds
W/T PVT E-50399 - COLEMAN			HARRIS, JAMES	2	E-50399	0700-0700	Silver Dollar Fairgrounds

6. Work Assignments:
Maintain 3 minute response time.

7. Special Instructions:

*****FOR BUTTE CMD, SEE 205 FOR PROPER TONE-BASED ON LOCATION*****

8. Communications							
Name	Ch	Function	Rx Freq	Rx Tone	Tx Freq	Tx Tone	Notes
BUTTE CMD	1	COMMAND	154.4150	123.0 (T2)	159.0000	136.5 (T4)	BUTTE COMMAND
CDF T18	14	AIR TO GROUND	159.3450	192.8 (T16)	159.3450	192.8 (T16)	***OROVILLE ZONE***
CALCORD	15	MEDICAL	156.0750	156.7 (T6)	156.0750	156.7 (T6)	MEDICAL COORDINATION
AIRGUARD	16	AIRGUARD	168.6250		168.6250	110.9 (T1)	EMERGENCY USE ONLY

9. Prepared by: Name: Daniel Rueger RESL (T)
Signature:

ASSIGNMENT LIST (ICS 204 WF)

CONTROLLED UNCLASSIFIED
INFORMATION//BASIC

1. Incident Name: NORTH COMPLEX WEST ZONE	2. Operational Period: Date From: 09/28/20 Date To: 09/29/20 Time From: 0700 Time To: 0700	3. Branch Staging CHICO STAGING
4. Operations Personnel:		Page 2 of 2

Operations Section Chief: Shane Lauderdale	Night Ops: Shawn Raley
Branch Director:	Branch Safety:
Division/Group Supervisor: Kelly Upson (12)	Air Attack:

5. Resources Assigned:	** Resources Below in Bold are 12 Hour **							
Resource Identifier	ALS	LWD	Leader	Personnel	Request #	Hours	Reporting Location	
FALM PVT O-50518 - NORTH				2	O-50518	0700-1900	Silver Dollar Fairgrounds	
DIVS BOLT			BOLT, ABBY	1	O-50114	0700-0700	Silver Dollar Fairgrounds	
DIVS LOHAN			LOHAN, PAUL	1	O-50202	0700-0700	Silver Dollar Fairgrounds	

6. Work Assignments:
Maintain 3 minute response time.

7. Special Instructions:
*****FOR BUTTE CMD, SEE 205 FOR PROPER TONE-BASED ON LOCATION*****

8. Communications

Name	Ch	Function	Rx Freq	Rx Tone	Tx Freq	Tx Tone	Notes
BUTTE CMD	1	COMMAND	154.4150	123.0 (T2)	159.0000	136.5 (T4)	BUTTE COMMAND
CDF T18	14	AIR TO GROUND	159.3450	192.8 (T16)	159.3450	192.8 (T16)	***OROVILLE ZONE***
CALCORD	15	MEDICAL	156.0750	156.7 (T6)	156.0750	156.7 (T6)	MEDICAL COORDINATION
AIRGUARD	16	AIRGUARD	168.6250		168.6250	110.9 (T1)	EMERGENCY USE ONLY

9. Prepared by: Name: Daniel Rueger RESL (T) Signature:

ICS 204Date/Time: 9/27/2020 2200Personnel Count: 4



SAFETY MESSAGE

NORTH COMPLEX, WEST ZONE

20.CA.BTU.010751 - September 28, 2020 - 0700 TO 0700



FIRE WEAKENED TREES

SNAGS, and WEAKENED TREES PRESENT A SERIOUS RISK

Watch Out Tree and limb fall has been reported throughout the fire area

- Areas having burned for several weeks may have standing snags ready to fall
- Probability of falling trees is **HIGH**: Trees may fall without warning, afternoon/evening winds may increase potential
- Drought conditions have created snag patches in areas of the fire

Mitigation Situational awareness is the key to mitigating this risk

- Scout line prior to engagement in areas with, scout areas in daylight when fire damaged trees.
- Avoid areas with identified weak and fire weakened trees when appropriate
- Flag hazard trees, prevent access as possible, and notify falling modules to mitigate hazard trees

OPERATE WITHIN YOUR LIMITS

WORK / REST, QUALIFICATIONS, DRIVING

Watch Out

- **Mop up** can include roll out, snags, and uneven footing. Watch for ash pits and root bails
- **Hot weather** can lead to dehydration, heat illness, serious medical emergencies
- **Working beyond capabilities** can lead to a failure to identify risks
- **Unsafe vehicle operation** can lead to accidents and serious/catastrophic injury

Mitigation

- Stay alert, preplan actions, communicate, and have a look out. Identify and flag ash pits
- Proper nutrition, rest and hydration reduces fatigue and exhaustion emergencies
- Know your qualification level and be honest about capabilities
- Slow down, maintain a safe distance, turn on lights, allow for extra travel time

DEFENSIVE DRIVING

REDUCE YOUR EXPOSURE

- **Demob:**
 - ✓ Drive safely for conditions on the road and at ground support
 - ✓ **Slow Speeds**, use blinkers, anticipate other drivers
 - ✓ Follow posted routes of travel
 - ✓ **DEMOB**: Be extra cautious while your inspection is being performed. Do a full walk around before you leave.

LEADERS
INTENT

EVERYONES
RESPONSIBILITY



Douglas M Ferro
CAL FIRE-IMT 4 Safety

BE FIRE FOCUSED AND COVID AWARE



INCIDENT ACTION PLAN SAFETY ANALYSIS (ICS 215A)



1. Incident Name: North Complex West Zone		2. Incident Number: 20-CA-BTU-10751	
3. Date/Time Prepared: Date: 09/27/2020 Time: 1700hrs		4. Operational Period: Date From: 09/28/2020 To: 09/29/2020 Time From: 0700hrs To: 0700hrs	
5. Incident Area	6. Hazards/Risks	7. Mitigations	
Branch XX, XXIII Div T, Contingencies	Fatigue – physical, mental, dehydration / rhabdomyolysis, other illness	Continually monitor your crew. Know the signs and symptoms of heat illness. 2-1 work rest work cycle, water and caloric intake regime.	
All Branches	Hazardous trees	IRPG Pg 22: Identify and flag. LOOK UP! No extended breaks under trees. Post lookouts if working under trees.	
Branch XX, XXIII Div T	Driving and Roadways Chippers / Crews	DRIVE WITH CAUTION / SLOW DOWN, Drive with lights on, and allow extra time to get to destination. Use Traffic Signs	
Branch XX, XXIII Div T	Powerlines / Power Poles	IRPG Pg. 24: Treat all lines as if they are energized. Flag downed powerlines as hazard to others, and notify.	
Branch XX, XXIII Div T	Weather and Fire Behavior	Stay mobile and identify escape routes and safety zones and make them known to your personnel.	
Branch XX, XXIII Div T, Contingencies	Poor Communications	Review ICS 205 and ensure radio clone is current. Preplan a backup relay plan. Ensure all resources are briefed.	
Branch XX, XXIII Div T, Contingencies	Steep, undercut and unstable terrain	Watch footing and maintain downhill tool placement. Be aware of loose material. Look for ash pits/stump holes.	
Branch XX, XXIII Div T	Unburned areas / Repopulation	Watch for evacuees; LCES - utilize worst case scenario when working in or around pockets of unburned fuels.	
Branch XX, XXIII Div M,R,T	Needle Cast	Be Aware of new starts due to fresh needle cast on the burned area.	
Branch XX, XXIII Div R,T, Contingencies	Airborne hazards	Be aware of your surroundings, wear proper PPE, utilize SCBA's and N95 masks when appropriate.	
Branch XX, XXIII Div T, Contingencies	COVID-19: Reduce exposure potential to yourself, your crew and the public	<u>Wear a mask</u> while in the ICP, while feeding and with the public, and when six feet of social distancing is difficult. Wash hands for at least 20-seconds.	
Branch XX, XXIII Div T	Helicopters - water drops and turbulence	Post lookouts and make escape routes and safety zones know. LCES. Watch overhead for hazard trees.	
Branch XX, XXIII Div T	Burned residences may contain hazardous materials.	Utilitze "3-stripes You're Out" flagging and notify line supervisor.	
Div I, F, T, R, M	Water ways	Be vigilant working around water with your PPE on.	
All incident locations	COVID19: Reduce exposures to yourself, your crew and the public	<u>Wear a mask</u> in ICP, with public, and when 6-feet of distancing is difficult. Wash hands for at least 20-seconds.	
8. Prepared by (Safety Officer) Name: Douglas M Ferro Signature: 		Prepared by (Deputy Operations Section Chief) Name: Jim Hudson Signature: 	
ICS 215A		Date/Time: 09.27.2020 1700 Hours	

AIR OPERATIONS SUMMARY ICS-220

Incident Name and Incident Number
 North Complex West Zone | CA-BTU-010751 Sunrise 0701 Startup 0731 Cutoff 1824 Sunset 1854

General Remarks, Safety Notes, Hazards, Air Operations Special Equipment, etc.
 TRACK ALL DIPSITE LOCATIONS / NUMBER OF DIPS / GALLONS TAKEN.
 TRACK ALL DROP LOCATIONS / NUMBER OF DROPS / GALLONS DROPPED
 ALL GPS DATA TO BE COLLECTED IN DEGREES, MINUTES, DECIMAL MINUTES FORMAT.
 AVOID Aerial Application of Retardant / Foam / Agent within 300' of Waterways, Bodies of Water, etc.
 If Retardant / Foam / Agent is Dropped Within These Areas Immediately Notify the AOB and Provide the Following Information: Lat / Long, Estimated Number of Gallons and a Map Detailing The Area.

To Hail Aircraft - Air / Ground (CDF T18) in OROVILLE ZONE & Air to Ground COMMAND in NORTH ZONE
 HLCO & AIR ATTACK Call Signs will match their respective zones. Example: OROVILLE HLCO | NORTH AIR ATTACK

OROVILLE ZONE FREQUENCIES

Frequencies	RX	Tone	TX	Tone	AM / FM
Air Tactics	167.9125		167.9125		FM
Air / Air Rotary Wing	121.8250		121.8250		AM
Air / Ground (CDF T18)	159.3450	192.8 (16)	159.3450	192.8 (16)	FM
Command (Butte CMD)	154.4150	123.0 (2)	159.0000	136.5 (4)	FM
DECK	163.1000		163.1000		FM

SHARED FREQUENCIES

Frequencies	RX	Tone	TX	Tone	AM / FM
Air / Air TFR	135.7250		135.7250		AM
Air / Air Briefing	132.2750		132.2750		AM
Calcord - Medical	156.0750	156.7 (6)	156.0750	156.7 (6)	FM
Airguard - Emergency Only	168.6250		168.6250	110.9 (1)	FM

NORTH ZONE FREQUENCIES

Frequencies	RX	Tone	TX	Tone	AM / FM
Air Tactics	166.6125		166.6125		FM
Air / Air Rotary Wing	120.0250		120.0250		AM
Air / Ground - Command	167.9500		167.9500		FM
Air / Ground Tactical	168.4000		168.4000		FM
Command (Pike County)	170.4250	107.2 (10)	168.0750	107.2 (10)	FM

HELICOPTERS (Use page 2 if Needed)

FAA #	Type	Make/Model	Helibase	Avail	Start	Remarks
35S	1	Sikorsky CH54A	Chico	700	800	Tank / A-50020
831	1	Sikorsky UH60	Chico	900	1000	LL Bucket / A - 86
839	1	Sikorsky UH60	Chico	900	1000	LL Bucket / A - 87
863	1	Sikorsky UH60	Chico	900	1000	LL Bucket / A - 50025
3PA	2	Bell 212HP	Chico	700	800	Std / LL Bucket / A-50017
902	2	Bell UH1H	Vina	700	800	Hoist / Helitack / A-50018
2EV	3	Airbus 350 B2	Chico	700	800	Recon / Bucket / A-50015
57Z	3	Bell 206 L4	Chico	700	800	Recon / HLCO / A-50014

FIXED WING

FAA #	Type	Make/Model	Base	Avail	Start	Remarks

Time Prepared	Date Prepared	Prepared By
1800	Sunday, September 27, 2020	Greg Bradshaw
Shutdown 1924	Operational Period - Date Monday, September 28, 2020	Operational Period - Time 0700 - 0700
Helibase Information Name Chico Latitude 39° 47.67 Longitude 121° 51.52	TFR Information Request # Radius: Polygon NM Altitude: 12500' MSL Centerpoint: 39° 45.11' Lat 121° 41.11' Long NOTAMS: 0/6370 Frequency 135.7250 http://tfr.faa.gov/tfr2/list.html	Rescue Ship Information Name C902 Phone (530) 839-2121 Make/Model Bell UH1H Location Chico / Vina Request Procedure for These Aircraft: Contact Incident Comms Unit See Medical Plan For Additional Info

POSITION	NAME	PHONE	TRAINEE NAME	PHONE
AOBD	Greg Bradshaw	(949) 887-2841		
ASGS				
HEBM	Jared Collins	(858) 353-6261		
ATGS	Skye McGregor	(530) 895-6505		
HLCO	Rudy Yniguez (2EV)	(530) 515-4440		
HLCO				

CALIFORNIA & MULTI - STATE NATIONAL GUARD

AAML	Crystal Henson	(707) 599-5345	Mather Army Aviation Support Facility (AASF)
MHEM	Eric Chisholm (RDD)	(707) 321-8157	821 24 hr Rescue Ship Mgr
MLCO	Frank Podesta (GOO)	(209) 768-3730	Mather Army Aviation Support Facility (AASF)
MFL	Mike Decosta (Mather)	(916) 215-7282	California National Guard

ROCKY MOUNTAIN BLACK TEAM

AOBD	Carolyn Blatz	(573) 778-2810	
ASGS			
HEBM	Dave Dale (Quincy)	(530) 515-0799	
HEBM	Tom Kennedy (Nervino)	(541) 216-3793	
ATGS	Brian Rogers (AA06)		
ATGS	Brian Baker (H509)		

HELICOPTERS (Use page 2 if Needed)

FAA #	Type	Make/Model	Helibase	Avail	Start	Remarks

MOBILE RETARDANT BASE INFORMATION

Name	Latitude	Longitude	Manager	Manager Phone	Address

AIR OPERATIONS SUMMARY

Prepared By: Carolyn Blatz

Prepared Date/Time:

9/27/2020


1800

1. INCIDENT NAME: North Complex		2. OPERATIONAL PERIOD DATE: Monday, September 28, 2020		Start Time 7:00	End Time 21:00	Sunrise 6:57	Sunset 18:52	
3. REMARKS (Safety Notes, Hazards, Air Operations Special Equipment, etc.) * Wires in the forks of Feather River Canyon. Flat. Smoke Conditions causing poor visibility. Multiple TFR in proximity of the fire area, be aware of transitioning aircraft. UAS use on incident notify Helibase and announce on Command. Fixed or rotor wing entering TFR contact aerial supervision, if no supervision announcement on TFR Freq., Command FM, Command Air to Ground FM all zones. Announce on 5 minute intervals if no aerial supervision. Track all retardant usage, amounts and location. Coordinate with West Zone when working near zone break.				4. MEDEVAC A/C: Medevac NVG Hoist, based in Redding, CA				5. TFR DESCRIPTION: FDC 0/6370 Polygon see TFR map, 12,500 foot ceiling, NOTAM issued for Quincy and Nervino

6. PERSONNEL		Phone	7. FREQUENCIES	AM	FM	8. FIXED-WING (# Avail / Type/ Make-Model / FAA N# / Base(s))
AOBD	Carolyn Blatz	573-778-2810	A/A BRIEFING	132.275		
ASGS			A/A TFR NORTH COMPLEX	135.725		
HILCO			A/A ROTARY WING NORTH	120.025		
ATGS	Brian Rogers AA06	530-521-1849	AIR/GROUND CMD NORTH		167.9500	
ATGS	Brian Baker, H509	530-394-8110	AIR/GROUND TACTICAL		168.4000	
HEBM	Tom Kennedy, Nervino	912-308-6036	AIR TACTICS NORTH		166.6125	
HEBM	Dave Dale, Quin.	530-515-0799	DECK		163.1000	
ABRO	Andrew Whitehall, Nerv.	231-878-4033	CF Oroville Command			Rx 154.4150 T2 123.0 Tx 159.000 T4 136.5
	Quincy Helibase	916-296-4876	CF Oroville A/G Command		167.9500	Chester Air Attack 06, Relief from RDD pool
	Nervino Helibase, cell	916-296-9174	CF Oroville A/G Tactical		159.345T16	
	Nervino Helibase, land	530-832-9944	CF Oroville A/G Rotor			
AOBD	Greg Bradshaw, Oro.	949-887-2841				Air Space 760-500-9619 PNF 530-283-0193

9. HELICOPTERS (Use Additional Sheets As Necessary)													
FAA #	TYPE	MAKE/MODEL	BASE	AVAIL	START	REMARKS	FAA #	TYPE	MAKE/MODEL	BASE	AVAIL	START	REMARKS
1048Y	1	S61	Quincy	700	730		947CH	1	CH47	Nervino	700	730	
1168U	2	S58T	Quincy	700	730		45917	1	S-61	Nervino	700	730	
669H	2	Bell 205++	Quincy	700	730	RAPPEL	1043T	1	S61	Nervino	700	730	
N20PF	2	Bell 212 HP	Quincy	700	730	512							
66HJ	2	Bell 205++	Quincy	700	730		722LM	3	Bell-206-L4	Nervino	700	730	
							109Z	3	Bell 209	Nervino	700	730	H509-Baker
							350VR	3	AS 350 B3	Nervino	700	730	

ICS 205 - INCIDENT RADIO COMMUNICATIONS PLAN

1. Incident Name: NORTH COMPLEX WEST ZONE PAGE 1 OF 2		2. Date/Time Prepared Date: 09/27/2020 Time: 1930		3. Operational Period: Date From: 09/28/20 Time From: 0700		Date To: 09/29/20 Time To: 0700		
4. Communications								
Ch#	Function	Name	Assigned To	Rx Freq	Rx Tone	Tx Freq	Tx Tone	Notes
1	COMMAND	BUTTE CMD T2	ALL DIVS	154.4150	123.0 (T2)	159.0000	123.0 (T2)	SUNSET
2	COMMAND	BUTTE CMD T4	ALL DIVS	154.4150	123.0 (T2)	159.0000	136.5 (T4)	BALD MTN
3	COMMAND	BUTTE CMD T5	ALL DIVS	154.4150	123.0 (T2)	159.0000	146.2 (T5)	ST. JOHN
4	COMMAND	BUTTE CMD T13	ALL DIVS	154.4150	123.0 (T2)	159.0000	141.3 (T13)	BLOOMER
5	TACTICAL	CDF T5	DIV C/D/F/I	151.2500	192.8 (T16)	151.2500	192.8 (T16)	BRANCH XX
6	TACTICAL	CDF T24	UNASSIGNED	151.3325	192.8 (T16)	151.3325	192.8 (T16)	
7	TACTICAL	CDF T29	ALL DIVS	151.3475	192.8 (T16)	151.3475	192.8 (T16)	***MORNING BRIEFING***
8	TACTICAL	CDF T26	UNASSIGNED	159.2925	192.8 (T16)	159.2925	192.8 (T16)	
9	TACTICAL	CDF T27	UNASSIGNED	159.3075	192.8 (T16)	159.3075	192.8 (T16)	
10	TACTICAL	VTAC11	UNASSIGNED	151.1375	156.7 (T6)	151.1375	156.7 (T6)	
11	TACTICAL	CDF T31	UNASSIGNED	159.3825	192.8 (T16)	159.3825	192.8 (T16)	
12	AIR TO GROUND	167.9500	AIR TO GROUND	167.9500		167.9500		***AIR TO GROUND COMMAND***
13	AIR TO GROUND	168.4000	ALL DIVS	168.4000		168.4000		***AIR TO GROUND TAC***
14	AIR TO GROUND	CDF T18	ALL DIVS	159.3450	192.8 (T16)	159.3450	192.8 (T16)	***OROVILLE ZONE***
15	MEDICAL	CALCORD	ALL DIVS	156.0750	156.7 (T6)	156.0750	156.7 (T6)	MEDICAL COORDINATION
16	AIRGUARD	AIRGUARD	ALL DIVS	168.6250		168.6250	110.9 (T1)	EMERGENCY USE ONLY
17								
18								
19								
20	AIRGUARD	AIRGUARD	ALL DIVS	168.6250		168.6250	110.9 (T1)	EMERGENCY USE ONLY
5. Special Instructions								
THE LATEST CLONE FOR SEPTEMBER 28, 2020 IS NCWZ 4 WEST ZONE COMMUNICATIONS # 559-513-7251*** MORNING BRIEFING IS ON CDF T29***								
6. Prepared by (Communications Unit Leader): Name: Mike Heyfron				Signature: 		Date/Time: 09/27/20 1930		
ICS 205 - CONTROLLED UNCLASSIFIED INFORMATION//BASIC								

ICS 205 - INCIDENT RADIO COMMUNICATIONS PLAN

1. Incident Name: NORTH COMPLEX WEST ZONE PAGE 2 OF 2	3. Operational Period: Date From: 09/28/20 Date To: 09/29/20 Time From: 0700 Time To: 0700
2. Date/Time Prepared Date: 09/27/2020 Time: 1930	3. Operational Period: Date From: 09/28/20 Date To: 09/29/20 Time From: 0700 Time To: 0700

4. Communications									
Ch#	Function	Name	Assigned To	Rx Freq	Rx Tone	Tx Freq	Tx Tone	Notes	
1	COMMAND	BUTTE CMD T2	ALL DIVS	154.4150	123.0 (T2)	159.0000	123.0 (T2)	SUNSET	
2	COMMAND	BUTTE CMD T4	ALL DIVS	154.4150	123.0 (T2)	159.0000	136.5 (T4)	BALD MTN	
3	COMMAND	BUTTE CMD T5	ALL DIVS	154.4150	123.0 (T2)	159.0000	146.2 (T5)	ST. JOHN	
4	COMMAND	BUTTE CMD T13	ALL DIVS	154.4150	123.0 (T2)	159.0000	141.3 (T13)	BLOOMER	
5	TACTICAL	CDF T32	REPAIR 2	151.2425	192.8 (T16)	151.2425	192.8 (T16)	SUPP REPAIR	
6	TACTICAL	VFIRE 23	REPAIR 1	154.2950	156.7 (T6)	154.2950	156.7 (T6)	SUPP REPAIR	
7	TACTICAL	CDF T29	ALL DIVS	151.3475	192.8 (T16)	151.3475	192.8 (T16)	***MORNING BRIEFING***	
8	TACTICAL	VFIRE 25	DIV M/RIT	154.2875	156.7 (T6)	154.2875	156.7 (T6)	BRANCH XXIII/XXV	
9	TACTICAL	CDF T13	REPAIR 3	151.3775	192.8 (T16)	151.3775	192.8 (T16)	SUPP REPAIR	
10	TACTICAL	VTAC11	UNASSIGNED	151.1375	156.7 (T6)	151.1375	156.7 (T6)		
11	TACTICAL	CDF T31	UNASSIGNED	159.3825	192.8 (T16)	159.3825	192.8 (T16)		
12	AIR TO GROUND	167.9500	AIR TO GROUND	167.9500		167.9500		***AIR TO GROUND COMMAND***	
13	AIR TO GROUND	168.4000	AIR TO GROUND	168.4000		168.4000		***AIR TO GROUND TAC***	
14	AIR TO GROUND	CDF T18	AIR TO GROUND	159.3450	192.8 (T16)	159.3450	192.8 (T16)	***OROVILLE ZONE***	
15	MEDICAL	CALCORD	ALL DIVS	156.0750	156.7 (T6)	156.0750	156.7 (T6)	MEDICAL COORDINATION	
16	AIRGUARD	AIRGUARD	ALL DIVS	168.6250		168.6250	110.9 (T1)	EMERGENCY USE ONLY	
17									
18									
19									
20	AIRGUARD	AIRGUARD	ALL DIVS	168.6250		168.6250	110.9 (T1)	EMERGENCY USE ONLY	

5. Special Instructions

THE LATEST CLONE FOR SEPTEMBER 28, 2020 IS NCWZ 4 WEST ZONE COMMUNICATIONS # 559-513-7251*** MORNING BRIEFING IS ON CDF T29***

6. Prepared by (Communications Unit Leader): Name: Mike Heyfron ICS 205 - CONTROLLED UNCLASSIFIED INFORMATION//BASIC	Signature:  Date/Time: 09/27/20 1930
--	--

Repeater Locations
North Complex West Zone
CA-BTU-010751



36

147

89

32

70

Bald Mtn T4



Quincy

Magalia

Paradise

Bloomer T13



149

Sunset T2



99

162

Oroville

49

20

80

80

80

INCIDENT RADIO COMMUNICATIONS PLAN ICS 205		Incident Name (Version Z)		Date/Time Prepared		Operational Period Date/Time					
		North Complex		9/27/2020 2100 Hrs		9/28/20 0600 - 9/29/20 0600					
CONTROLLED UNCLASSIFIED INFORMATION/BASIC											
CH	Function	Channel Name/Trunked Talkgroup	Assignment	RX Freq	RX Tone/NAC	IX Freq	Tx Tone/NAC	Dev	Pwr	Mode A, D, M	Remarks
1	Command	NIFC C10	ALL DIVISIONS	170.4125	107.2 Tone 10	165.9625	107.2 Tone 10	N	H	A	Claremont Peak
2	Command	NIFC C26	ALL DIVISIONS	172.5500	107.2 Tone 10	164.8625	107.2 Tone 10	N	H	A	Mt. Hough
3	Command	NIFC C47	ALL DIVISIONS	172.0750	107.2 Tone 10	162.2000	107.2 Tone 10	N	H	A	Lexington
4	Command	NIFC C3	ALL DIVISIONS	170.4250	107.2 Tone 10	168.0750	107.2 Tone 10	N	H	A	Pike county LO
5	Command	NIFC C44	ALL DIVISIONS	172.5375	107.2 Tone 10	168.5125	107.2 Tone 10	N	H	A	Bald Eagle PK
6	Tactical	NIFC T3	Div Z	168.6000	107.2 Tone 10	168.6000	107.2 Tone 10	N	H	A	Road Grp use Div Tac channel
7	Tactical	NIFC T5	DIV QQ	166.7250	107.2 Tone 10	166.7250	107.2 Tone 10	N	H	A	Night Div QQ
8	Tactical	NIFC T6	DIV BB	166.7750	107.2 Tone 10	166.7750	107.2 Tone 10	N	H	A	DIV BB SHARING NIFC TAC 3
9	Tactical	CDF T5	Div C, Div MM	151.2500	192.8 Tone 16	151.2500	192.8 Tone 16	N	H	A	Bold West Zone
10	Tactical	VFIRE23	Div AA	154.2950	156.7 Tone 6	154.2950	156.7 Tone 6	N	H	A	
11	Tactical	VFIRE24	Div. DD	154.2725	156.7 Tone 6	154.2725	156.7 Tone 6	N	H	A	Night Div DD
12	Tactical	VFIRE25	Div T, Div GG	154.2875	156.7 Tone 6	154.2875	156.7 Tone 6	N	H	A	Bold West Zone
13	Air to Ground	A/G CMD	All Divisions	167.9500	None	167.9500	None	N	H	A	
14	Air to Ground	A/G TAC	All Divisions	168.4000	None	168.4000	None	N	H	A	
15	Tactical	CALCORD	Medical	156.0750	156.7 Tone 6	156.0750	156.7 Tone 6	N	H	A	
16/20	Emergency	AIR GUARD	Emergency	168.6250	None	168.6250	110.9 Tone 1	N	H	A	
Prepared By (Communications Unit Leader)				Incident Location: Quincy, CA		Latitude		N		Longitude W	
Jim Midyett COML Rocky Mountain Team Black				Cnty: Plumas							
Communications Unit (916)291-8132											

IA GROUP

INCIDENT RADIO COMMUNICATIONS PLAN ICS 205		Incident Name (Version 4) North Complex - IA Group		Date/Time Prepared 09/24/20 2100		Operational Period Date/Time Initial Attack Group					
CONTROLLED UNCLASSIFIED INFORMATION//BASIC											
CH	Function	Channel Name/Trunked Talkgroup	Assignment	RX Freq	RX Tone/NAC	TX Freq	Tx Tone/NAC	Dev	Pwr	Mode A, D, M	Remarks
1	Dispatch	PNF	Plumas Forest Net	170.5500	None	164.8750	OST / MPL	N	H	A	"Plumas"
2	Dispatch	PNF Adm	Plumas Admin Net	171.4250	None	163.1625	OST / MPL	N	H	A	"Plumas"
3											
4											
5											
6	Tactical	CDF T1	Cal Fire Tac 1	151.2575	192.8 Tone 16	151.2575	192.8 Tone 16	N	H	A	
7	Air to Ground	CDF A/G2	Cal Fire Air to Ground 2	159.2625	192.8 Tone 16	159.2625	192.8 Tone 16	N	H	A	
8	Air to Ground	CDF A/G1	Cal Fire Air to Ground 1	151.2200	192.8 Tone 16	151.2200	192.8 Tone 16	N	H	A	
9	Tactical	NIFC T2	IA Tactical	168.2000	None	168.2000	None	N	H	A	
10	Tactical	R5 T4	IA Tactical	166.5500	None	166.5500	None	N	H	A	
11	Tactical	R5 T5	IA Tactical	167.1125	None	167.1125	None	N	H	A	
12	Tactical	VFIRE22	IA Tactical	154.2650	156.7 Tone 6	154.2650	156.7 Tone 6	N	H	A	
13	Air to Ground	A/G 14	Plumas Primary	167.5000	None	167.5000	None	N	H	A	
14	Air to Ground	A/G 59	Plumas Secondary	169.1125	None	169.1125	None	N	H	A	
15	Tactical	CALCORD	Interoperability	156.0750	156.7 Tone 6	156.0750	156.7 Tone 6	N	H	A	
16/20	Emergency	AIRGUARD	Emergency	168.6250	None	168.6250	110.9 Tone 1	N	H	A	

Prepared By (Communications Unit Leader)
Jim Midyett COML Rocky Mountain Team Black
 Incident Location: Quincy, CA
 Cnty: _____ Latitude _____ N Longitude _____ W

Plumas National Forest Dispatch (916)291-8132

IA GROUP

MEDICAL PLAN (ICS 206)

1. Incident Name:		2. Operational Period:		Date From:	9/28/20	Date To:	9/29/20	
NORTH COMPLEX WEST ZONE				Time From:	0700	Time To:	0700	
3. Medical Aid Stations:								
Name		Location		Contact Number/Freq		Paramedics		
MERT		ICP		N/A		PA		
4. Transportation (indicate air or ground):								
Ambulance Service		Location		Contact Number		Level of Service		
Medic 2309		DP 21 (0700-1900)		Command		ALS		
Medic 2312		DP 27 (0700-1900)		Command		ALS		
Medic 53		DP 35 (0700-1900)		Command		ALS		
Reach / CAL-STAR (Air)		Marysville		(800)338-4045		RN		
Enloe (Air)		Chico		(800)344-1863		RN		
Guard Copter 821 (24 Hour Hoist)		Redding (North Ops)		Command		ALS		
5. Hospitals:								
Hospital Name	Address		Contact Number(s)/ Frequency	Travel Time		Trauma Center	Burn Center	Helipad
	Lat & Long Helipad			Air	Ground			
Oroville Hospital Oroville, CA	2767 Olive Hwy N39°30.47' W121°32.63'		(530)532-8334	10 MIN	30 MIN	Level 3	N/A	<input checked="" type="checkbox"/>
Rideout Memorial Hospital Marysville, CA	726 4th Street N39°08.30' W121°35.57'		(530)749-4511	10 MIN	30 MIN	Level 3	N/A	<input checked="" type="checkbox"/>
Enloe Medical Center Chico, CA	1531 Esplanade N39°44.53' W121°50.95'		(530)332-7417	10 MIN	30 MIN	Level 2	N/A	<input checked="" type="checkbox"/>
UC Davis Medical Center Sacramento, CA	2315 Stockton Blvd N36°33.28' W121°27.35'		(916)734-3790	30 MIN	90 MIN	Level 1	<input checked="" type="checkbox"/>	<input checked="" type="checkbox"/>
6. Special Medical Emergency Procedures								
Line Emergency Crew Supervisor will contact Division Supervisor with patient complaint/condition and location. - Division Group Supervisor Contacts: 1. Closest EMS resource 2. Communications Unit - Communications Unit Contacts: 1. Ground or Air ambulance as requested. 2. Operations 3. Safety 4. Medical Unit - Division Supervisor or designee will serve as point of contact and run medical emergency on assigned channel. 1. A pre-assigned tactical frequency (i.e. CALCORD) should be used for IWI and only for duration of the emergency. - Communications Unit will clear the Command channel for emergency traffic as needed for duration of the need.				Injury Reporting Procedures Nature of Injury: _____ Location of Patient: _____ Point of Contact: _____ Transportation Requested by: Air _____ Ground _____ Point of Pick-Up: _____ Lat: _____ Long: _____ Patient Unit ID: _____ Is an EMT with Patient: Yes _____ No _____ Age: _____ Sex: Male _____ Female _____				
Camp Emergency Contact Medical Unit with patient complaint/condition and location. Medical staff will respond to stabilize the patient. - Medical Unit contacts 1. Communications 2. Safety 3. Logistics 4. Operations 5. Crew Supervisor 6. Comp/Claims				All Emergencies - Secure the area and identified witnesses for later investigation. Keep accurate log of events.				
<input type="checkbox"/> Check box if aviation assets are utilized for rescue. If assets are used, coordinate with Air Operations.								
7. Prepared by (Medical Unit Leader):		Jason Barker Leif Juliussen (t)		Signature: _____				
8. Approved by (Safety Officer):		Doug Ferro Bill Murphy		Signature: _____				
ICS 206		NIMS IAP		Date/Time:	9/27/20	1900		



NORTH COMPLEX – WEST ZONE **INFORMATION SHEET**



FIRE INFORMATION LINE: (530) 538-7826

Please scan the QR Below for CAL FIRE's Social Media Policy 0691.



INCIDENT MAIL

The PIO Trailer will receive mail/packages shipped to the Incident. Please ensure all mail addressed to the incident follows the format below:

(YOUR NAME, YOUR ORDER NUMBER)
C/O NORTH COMPLEX WEST ZONE BASE CAMP
PUBLIC INFORMATION TRAILER
SILVER DOLLAR FAIRGROUNDS
2357 FAIR STREET, CHICO, CA 95928

LOST AND FOUND

Lost and Found is also located at the PIO trailer at the entrance to Base Camp.

ANIMAL CARE AND CONTROL QUESTIONS

If you encounter civilians with animal care questions, please direct them to
The North Valley Animal Disaster Group at **(530) 895-0000**

GENERAL MESSAGE (ICS 213)

1. Incident Name (Optional):

2. To (Name and Position):

3. From (Name and Position):

4. Subject:

5. Date:

6. Time

7. Message:

8. Approved by: Name: _____ Signature: _____ Position/Title: _____

9. Reply:

10. Replied by: Name: _____ Position/Title: _____ Signature: _____

ICS 213

Date/Time: _____

STATE OF CALIFORNIA
 DEPARTMENT OF FORESTRY AND FIRE PROTECTION
PROPERTY CERTIFICATION OF LOCATION OR DAMAGE
CERTIFICATE OF RESPONSIBILITY FOR INCIDENT
OCCURRENCE

CAL FIRE-101 page 1 of 2 (1/07)

Incident#: Request #:
NOTE: This form must not be used to certify lost, stolen or worn out property. A STD 152 Property Survey Report must be completed.

DOC. NUMBER:

LOCATION / INCIDENT NAME:	INCIDENT NUMBER:	UNIT:	REGION:	DATE:
THE FOLLOWING ARTICLES WERE: (broken, left on line, damaged, or other)				DATE OF OCCURANCE:

QUANTITY	UNIT OF MEAS.	CAL FIRE STOCK NUMBER (COMPLETE WHENEVER ASSIGNED)	DESCRIPTION (INDICATE SIZE, MAKE, MODEL, TYPE, ETC., TO CLEARLY DESCRIBE THE ITEM. PROVIDE ADEQUATE DATA TO EFFECTIVELY IDENTIFY EQUIPMENT OR PROPERTY.)	PROPERTY NUMBER

LOCATION OF ITEMS:

REMARKS:

SIGNATURE OF PERSON CERTIFYING OCCURANCE AS DESCRIBED

SIGNATURE:	PRINTED NAME:	TITLE:	DATE:
------------	---------------	--------	-------

DIV: _____ Div's Name: _____

Div. Signature: _____

Attention Division Group Sup., by signing you are verifying that the above list items were left on the incident and may qualify for replacement by the Supply Unit and / or Incident.

FINANCE MESSAGE

TIME UNIT

We are undergoing a new process to speed up Demob for *Cal Fire - Hired Equipment*. Financial payment documents for *Cal Fire - Hired Equipment* will be completed through E-Mail with DocuSign unless other arrangements have been made prior to Demob

When Demobing from the Incident, please bring the Time Unit the following information...

- EMAIL ADDRESS FOR REPRESENTATIVE WHO WILL SIGN DOCUMENTS
- NAME OF SIGNEE
- PHONE # FOR SIGNEE
- GOLDEN TICKETS

Hired Equipment Suppliers will meet with a Time Representative at Demob, who will assist with gathering all information to ensure proper payment of equipment

***Electronic processing will allow for Faster Processing and Payment to Supplier's**

****Documents can be signed and completed with any Smart Device (Smart Phone, Tablet, Computer) and does NOT require an account with DocuSign to complete**

Any Questions call 925-324-9188 or E-Mail imt4finance@gmail.com



CAL-FIRE INCIDENT MANAGEMENT TEAM 4



24HR LINE RESOURCE - 2 OPERATOR

EMERGENCY SHIFT TICKET and EVALUATION FORM
The responsible Government Officer will complete this form each shift.

Incident or Project Name: **MISSION** Request Number: **E-444**

Contractor Name: **THE BEST DOZERS LLC** Operator #1: **FIRST & LAST** Operator #2: **FIRST & LAST**

Equipment Make: **1999 PETERBILT 379** License Number: **12345A1**

Equipment Model / Type: **TRANSPORT 18 WHEEL**

Serial Number: **COMPLETE VIN#**

Date	Mo / Day	Start	Stop	Work	(Circle) Hours	Days / Miles
9/5	0701	2400	17			DIV X
9/6	0001	0700	7			DIV X

Equipment Use: **COMPLETE VIN#**

Inspected: Under Agreement
Released by Government:
Withdrawn by Contractor:

Remarks/Comments: **VENDOR RATING MUST BE DONE**

Govt. Rep. Name and Position - PRINT: **John Smith**

Print Your Name: **John Smith**

Govt. Rep. Signature: **John Smith**

Contractor Signature: **John Smith**

Date: **9/6/20** Time: **0700**

* NOTE: any rating of POOR requires an explanation in Comment Section.
** Final evaluation or for more documentation, use a CALFIRE Form 230 or equivalent.

12HR LINE RESOURCE - 1 OPERATOR

EMERGENCY SHIFT TICKET and EVALUATION FORM
The responsible Government Officer will complete this form each shift.

Incident or Project Name: **MISSION** Request Number: **E-555**

Contractor Name: **THE BEST DOZERS LLC** Operator #1: **FIRST & LAST** Operator #2: **FIRST & LAST**

Equipment Make: **2004 CAT** License Number: **MMU-0000015955**

Equipment Model / Type: **D6N / TYPE II E**

Serial Number: **COMPLETE VIN#**

Date	Mo / Day	Start	Stop	Work	(Circle) Hours	Days / Miles
9/7	0001	0700	7			OFF SHIFT
9/7	0701	1900	12			DIV X
9/7	1901	2400	5			OFF SHIFT

Equipment Use: **COMPLETE VIN#**

Inspected: Under Agreement
Released by Government:
Withdrawn by Contractor:

Remarks/Comments: **VENDOR RATING MUST BE DONE**

Govt. Rep. Name and Position - PRINT: **John Smith**

Print Your Name: **John Smith**

Govt. Rep. Signature: **John Smith**

Contractor Signature: **John Smith**

Date: **9/7/20** Time: **1900**

* NOTE: any rating of POOR requires an explanation in Comment Section.
** Final evaluation or for more documentation, use a CALFIRE Form 230 or equivalent.

24HR / 12HR TRANSITION SHIFT TICKET

EMERGENCY SHIFT TICKET and EVALUATION FORM
The responsible Government Officer will complete this form each shift.

Incident or Project Name: **MISSION** Request Number: **E-444**

Contractor Name: **THE BEST DOZERS LLC** Operator #1: **FIRST & LAST** Operator #2: **FIRST & LAST**

Equipment Make: **1999 PETERBILT 379** License Number: **12345A1**

Equipment Model / Type: **TRANSPORT 18 WHEEL**

Serial Number: **COMPLETE VIN#**

Date	Mo / Day	Start	Stop	Work	(Circle) Hours	Days / Miles
9/6	0701	1900	12			DIV X
9/6	1901	2400	5			OFF SHIFT

Equipment Use: **COMPLETE VIN#**

Inspected: Under Agreement
Released by Government:
Withdrawn by Contractor:

Remarks/Comments: **VENDOR RATING MUST BE DONE**

Govt. Rep. Name and Position - PRINT: **John Smith**

Print Your Name: **John Smith**

Govt. Rep. Signature: **John Smith**

Contractor Signature: **John Smith**

Date: **9/6/20** Time: **1900**

* NOTE: any rating of POOR requires an explanation in Comment Section.
** Final evaluation or for more documentation, use a CALFIRE Form 230 or equivalent.

24HR IN CAMP RESOURCE

EMERGENCY SHIFT TICKET and EVALUATION FORM
The responsible Government Officer will complete this form each shift.

Incident or Project Name: **MISSION** Request Number: **E-333**

Contractor Name: **THE BEST CAMP LLC** Operator #1: **FIRST & LAST** Operator #2: **FIRST & LAST**

Equipment Make: **TENT** License Number: **MMU-0000015950**

Equipment Model / Type: **20 X 30**

Serial Number: **COMPLETE VIN#**

Date	Mo / Day	Start	Stop	Work	(Circle) Hours	Days / Miles
9/2	0001	2400	24			ICP

Equipment Use: **COMPLETE VIN#**

Inspected: Under Agreement
Released by Government:
Withdrawn by Contractor:

Remarks/Comments: **4 X 600 SOFT**

Govt. Rep. Name and Position - PRINT: **John Smith**

Print Your Name: **John Smith**

Govt. Rep. Signature: **John Smith**

Contractor Signature: **John Smith**

Date: **9/2/20** Time: **1900**

* NOTE: any rating of POOR requires an explanation in Comment Section.
** Final evaluation or for more documentation, use a CALFIRE Form 230 or equivalent.



DMOB

NORTH COMPLEX WEST ZONE INCIDENT CA-BTU-010751

- Resources must check-in prior to the Demobilization process.

- In order to be deemed excess, supervisors must submit an ICS 213 to the Resources Unit.

- Resources report to Demobilization Unit at the times posted on the tentative DMOB list, which is posted around the Incident Base and posted to the Box Account.

- Prior to reporting to DMOB, please return all supplies and equipment.

- Resources will get signatures from the following units:
 - Ground Support
 - Training (If they have a trainee)
 - Documentation
 - Time
 - DMOB

- The following will be done by radio at DMOB
 - Motels
 - Supply
 - Communications



Local Government Resources on CFAA

If you are demobing from this incident and there is no OES AREP on site

F-42 thru the Incident Finance Section Chief

The Incident keeps the Pink copy and you keep the Golden.
The Original and Green you mail to OES Headquarters as per the
instructions on the front of your F-42

OES JOB AIDS, FORMS, F-42 SAMPLES AND CFAA AGREEMENT



Questions?

Your OES Fire & Rescue Region IV AREP is
Corey Zander
916-712-6771

EMERGENCY FIRE SUPPRESSION REPAIR PLAN – NORTH COMPLEX WEST ZONE

Fire Suppression Repair is the repair of damage caused directly from fire suppression activities. It is not the repair of infrastructure or rehabilitation of burned areas caused by the fire. We cannot upgrade facilities beyond their pre-fire condition. Fire suppression repair shall be applied to mitigate infrastructure damage and natural resource damage.

Infrastructure Damage: Culverts and other watercourse crossings, water sources, trails, road barriers removed for fire access, trash, debris and supplies left by fire suppression activities; miscellaneous.

Natural Resource Damage: Repair of existing problems caused by fire suppression activities (direct effect) to natural resources and to prevent likely future problems such as accelerated erosion caused by rains (indirect effect). The goal is to minimize soil erosion, adverse impacts to water quality, and adverse impacts to protected species of plants and animals

REPAIR GUIDELINES

General: Restore berms and barriers removed for fire control access.

Drop Points/Staging Areas/Safety Zones: New construction - cross drain and abandon (if applicable). Existing - repair to original condition, remove debris resulting from use. Pick up all trash.

Roads: Reshape soil surfaced roads that were used during fire control operations. Roads should be out-sloped with rolling dips where degradation of the road prism has resulted from fire control operations. Clean out culvert inlets and outlets as needed. Report any damaged culverts to the Fire Suppression Repair Specialist for specific repair guidance. Breach berms, where appropriate, to facilitate drainage.

Firelines: Break apart dozer piles of pushed over trees, vegetation and soil, and spread along tractor roads, tractor fire breaks, or any other areas disturbed during fire suppression activities. Lop and scatter displaced vegetation to a height of less than 30 inches or chip within 100' of a public or unlocked private road or structure. Scatter the lopped material along the fire line. Pull back any excess soil material sidecast along roads or tractor disturbed areas that are located within 100 feet of any watercourse or spring. Install waterbreaks on all constructed or used dozer lines using the following criteria:

Fireline and road gradient(%) oak woodland:	0-10	11-25	26-50	>50
Fireline waterbreak spacing:	150'	100'	75'	50'
Road waterbreak spacing:	300'	200'	150'	100'
Fireline and road gradient(%) Timber	0-10	11-25	26-50	>50
Fireline waterbreak spacing:	100'	75'	50'	25'
Road waterbreak spacing:	200'	150'	100'	75'

Waterbreaks and/or rolling dips shall be used to reduce the volume and velocity of water by directing it off fire lines as soon as possible at controlled locations. The outfall end of all waterbreaks shall be opened by hand if necessary. Waterbreaks should be located to discharge into natural vegetation. Waterbreaks should cross the fire line at an angle of approximately 45 degrees.

Handlines: Install waterbreaks as needed based on slope and soil erodibility.

All waterbreaks shall be installed diagonally with a minimum cut of 6" into existing grade, and minimum height of 12". Waterbreaks shall be constructed to allow for drainage at the discharge end into non-erodible material.

Slash Piles: Piles within 150' of permanent structures or public roads will be lopped and/or scattered within 18" of the soil surface.

Piles along roads and fences: Lop to fire protection standards to ensure decreased fire risk is obtained. Scatter smaller debris where applicable.

Watercourse Crossings: All slash, soil, and debris deposited into watercourses resulting from fire suppression activities shall be removed and stabilized above the high-water line.

Major watercourse damage, if present, shall be reported to the Fire Suppression Repair Specialist prior to the end of the shift day.

Where fire lines are constructed within 100' of flowing watercourses, slash or straw mulching will be applied. All loose soil must be pulled away from the watercourse and stabilized.

Archaeological or Historic Sites: All potential sites shall be avoided. Contact Incident Archaeologist or the Suppression Repair Specialist.

TRAINING SPECIALIST

CHECK-IN

A Training Specialist is available for trainees on the incident.

All State, Federal and local government agency Trainees working on Position Task Books will need to register with the Incident Training Specialist in order to receive proper credit for your assignment.

Dennis Martin

Training Specialist

(707) 479-8421



Register using the QR Code

Trainee Check-Out

If you would like to CHECK-OUT / CLOSE OUT your packet with the Training Specialist, please scan the QR code, fill in "ALL" information and "click" submit.



Your completed packet will be emailed back to you

If you have any questions or concerns, please feel free to contact me.

Training Specialist

Dennis Martin

(707) 479-8421

Dennis.martin@cityofvallejo.net

CAL FIRE

INCIDENT MANAGEMENT TEAM

WATER USAGE PLAN

California Drought Emergency

The following shall be considered and implemented by all fire resources as a means to provide maximum efficiencies when utilizing water resources, while minimizing the impacts to private and public water supplies. Accountability shall be maintained for all water supplies that are utilized and care should be applied to ensure proper replacement and/or reimbursement to the supplier/ owner.

Fireline personnel- (During mop up operations)

- Use of Pencil Hose and Garden Nozzles with Shut-Offs.
- Use of Back pumps.
- Dry Mop-up and consolidation of heavy fuels to areas where they can burn out safely
- Locate/ Relocate Firelines to lighter fuels or natural barriers when safe.
- Set up and use portable tanks in anticipation of longer transport times for Water Tenders.
- Use of foams, gels and other water enhancers.
- Evaluate need to mop up in excess of 200 feet from fireline

Road Maintenance and Repair-

- Monitor and water roads only when and where needed.
- Water when most effective (evening and nights).
- Use chemical treatments when available (Magchloride, Omni bind ect).
- Consider use of tertiary or treated water (sp)

Aviation Operations-

- Use of Gels, Foams and Retardants. Set up portable plants.
- Consider Blivits and Pencil hose for interior mop up operations as opposed to numerous bucket drops.
- Establish and use pre-use agreements for existing and known water sources.
- Use large watershed dip sites when able. Minimize use of small, static ponds and lakes.
- Maintain accountability of water used and locations of dip sites.
- Evaluate need for interior bucket drops

Private Water Supplies-

- Notify property owner as early as possible.
- Minimize usage and develop alternative water supplies when and where appropriate.
- Track usage (meter, 214 form) and develop a plan to replace water.
- Make arrangements for reimbursement and damage claims if needed.

Public/ Municipal Water Supplies-

- Notify Agency as soon as possible and request a representative to the incident.
- Identify fill areas and request metering devices. Place on incident map.
- Use alternative or reclaimed water sources when available. Place on incident map.
- Make arrangements for reimbursement and damage claims if needed.

Management and Supervision-

- Use leaders intent and establish Water Conservation as an Management Objective.
- Consider complexity of water use on incidents. Establish a Water Supply Group Supervisor to coordinate additional resources to support the incident needs.
- Complete the Water Usage Report daily and turn in to Finance
- Review this check list and brief daily.

CAL FIRE

INCIDENT MANAGEMENT TEAM WATER USAGE LOG

DATE: _____

Division / Group: _____

AGENCY ID / VENDOR: _____

I.e.. Strike Team 1110C, Acme Water Tenders

REQUEST # _____

TURN INTO FINANCE DAILY

WATER SOURCE LOCATION	Hydrant	Open source i.e. pond	Tank	Gallons Used	Property Owner / Contact Number if known **

****Please note if you made contact with property owner and their contact.
(Use reverse side if needed.)
Information: _____**

The intent of this document is intended to track, record and validated the amount of water used on a incident. It's not intended to review the performance of equipment using the water on an incident.

FIRING OPERATION CHECKLIST

Location: _____

Date: _____ Time: _____

Firing Supervisor _____

1. Personnel Briefing

- Objectives
- Conditions (fire environment)
- Resource assignments identified
 - Firing personnel
 - Holding forces
 - Lookouts
- Ignition plan/sequence
- Communication Plan
- Contingency Plan
- Safety issues

2. Go / No-Go

- All personnel briefed
- Weather forecast reviewed
- Resources in place
- Lookouts posted as needed
- Anchor and termination firing points identified
- Communications systems in place
- Fire behavior forecast reviewed
- Escape routes and safety zones established and made known
- Adjoining forces/Air Attack notified

3. Approval Prior To Firing

- Division Supervisor
- Branch Director
- Operations

4. Other Notifications

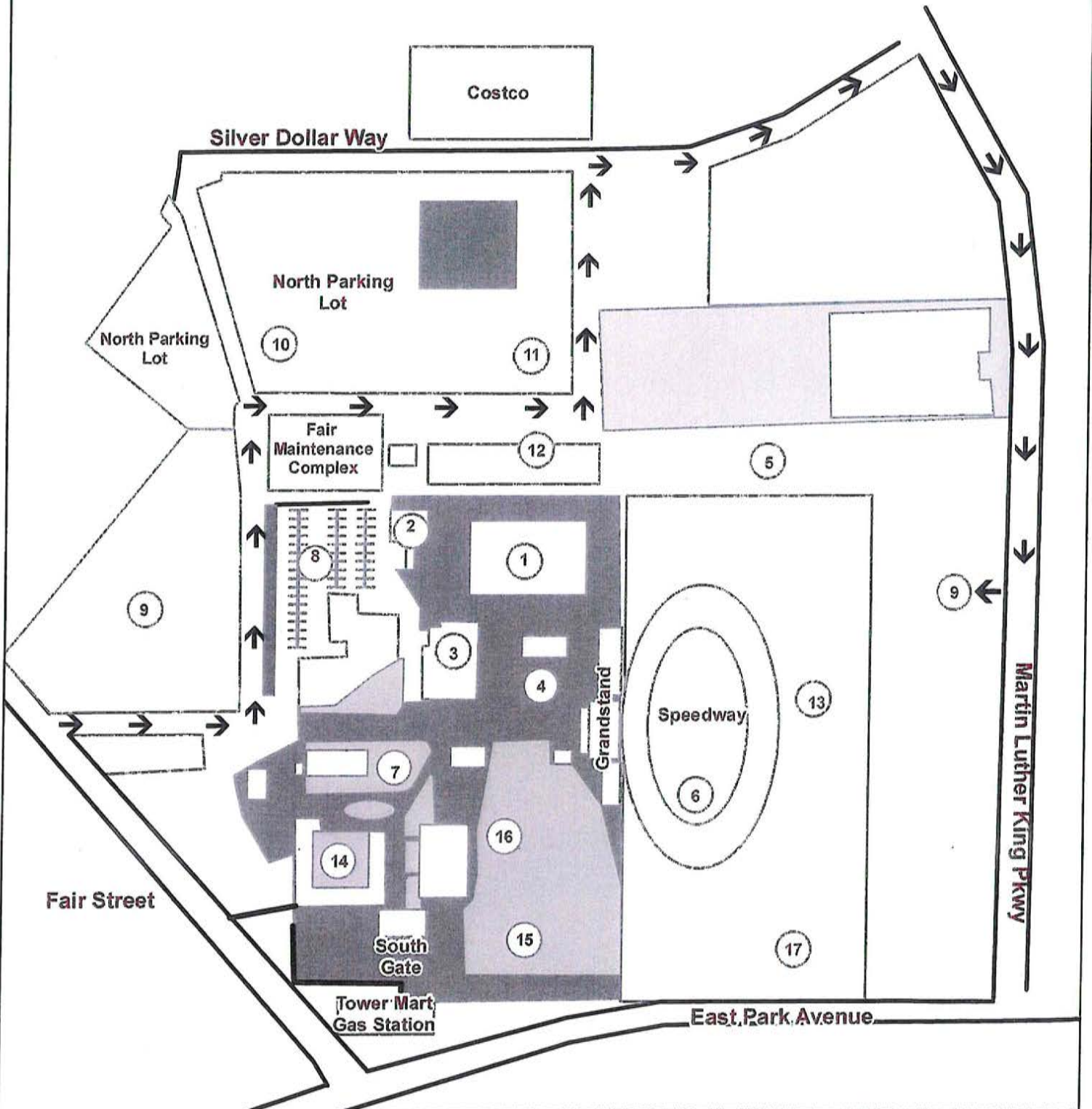
- Other: _____
- Other: _____

Attach Firing Operations Checklist to ICS-214

Rev: Ops Group February 8, 2011

INCIDENT BASE

Silver Dollar Fairgrounds, Chico CA



LEGEND

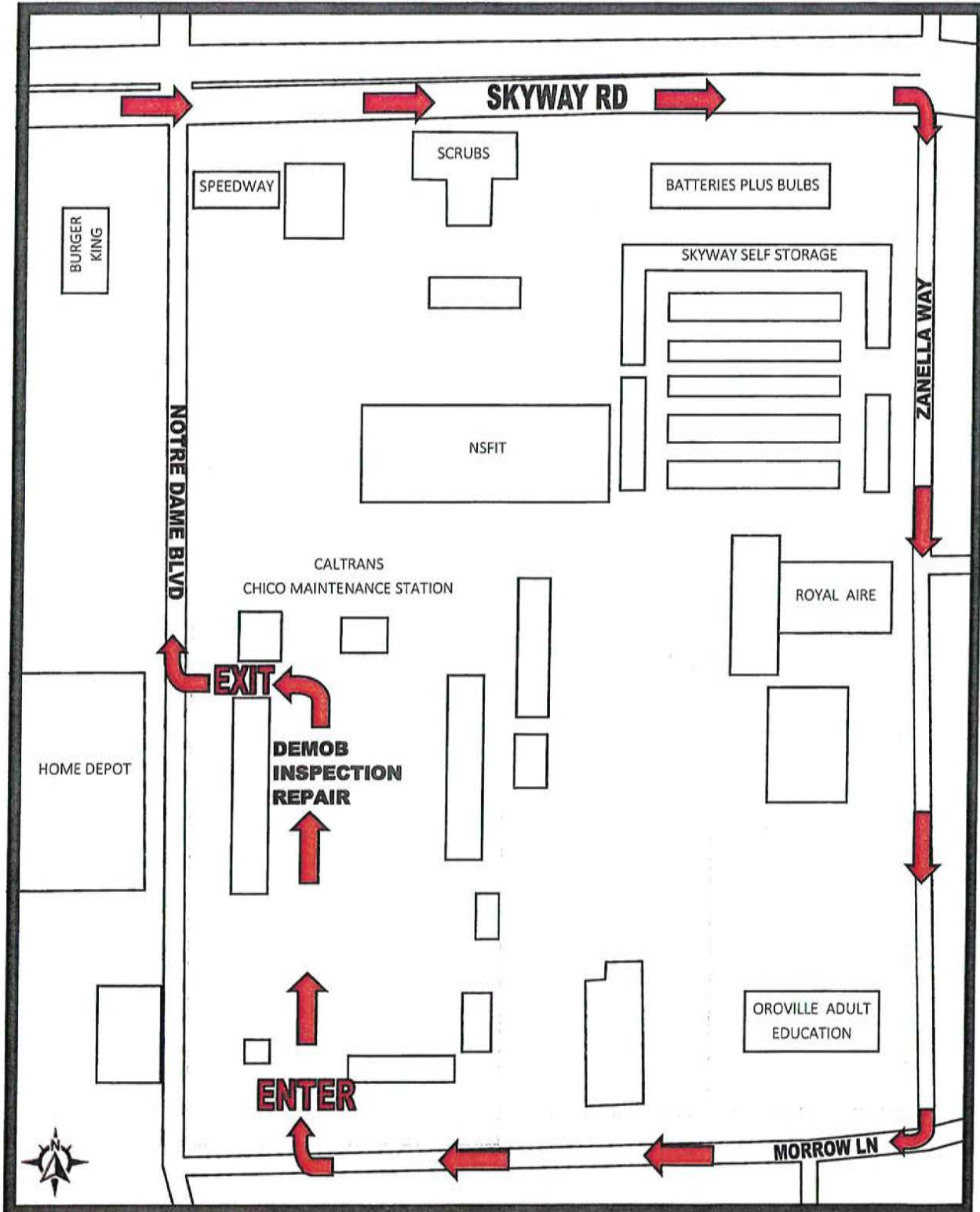
- | | | |
|--|--------------------------------|-------------------------------|
| 1. FEEDING | 5. SHOWERS/LAUNDRY SERVICES | 12. CCC SLEEPING |
| 2. SUPPLY | 6. TYPE 2 CREW SLEEPING | 13. MOBILE SLEEPERS |
| 3. CHECK-IN, TIME, FINANCE,
PLANS, MOTELS, SIT,
PROCUREMENT, IT, DEMOB | 7. FACILITIES, SAFETY, LIASION | 14. BRIEFING |
| 4. MEDICAL UNIT | 8. OVERHEAD PARKING | 15. CDCR PARKING/
SLEEPING |
| 5. SHOWERS/LAUNDRY SERVICES | 9. EQUIPMENT PARKING | 16. LE PARKING |
| | 10. FUEL/OVERFLOW PARKING | 17. NATIONAL GUARD |
| | 11. TRANSPORTATION | |

GROUND SUPPORT

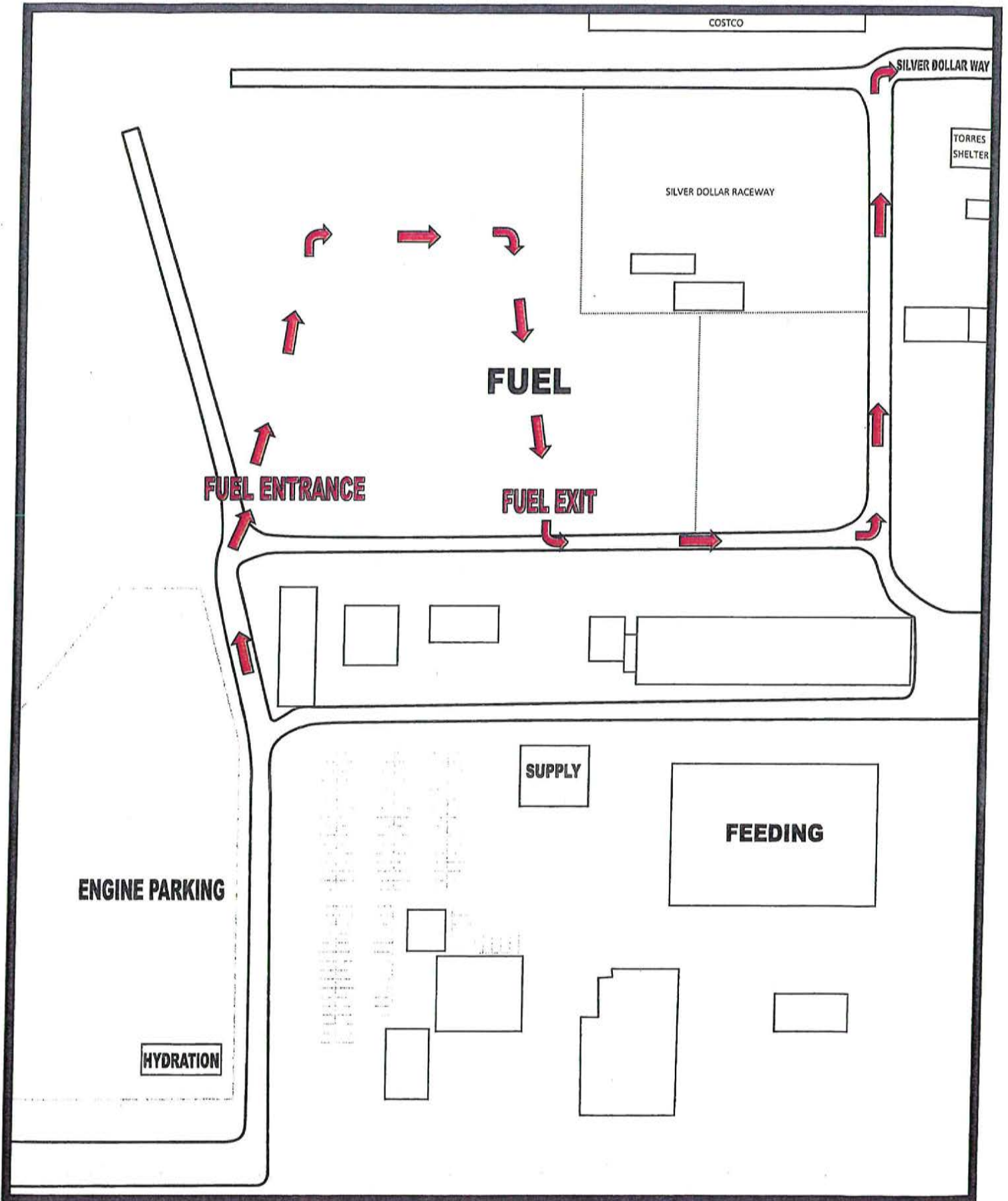
2535 NOTRE DAME BLVD

CHICO, CA 95928


ENTER FROM ZANELLA WAY. **DO NOT ENTER ON NOTRE DAME BLVD**



IN-CAMP FUEL MAP



Directions from basecamp to DP 21 fueling



Directions from basecamp to Forbestown rd fueling



From ICP to DP-36 and DP-37:

1. Travel on E Park Ave. to CA-99 S.
2. Continue on CA-99 S to CA-149 S to CA-70 E
3. Continue on CA-70E to Pinkston Canyon/Big Bend Rd
4. DP-37: Continue on CA-70E to Scooters Cafe
5. DP-36: Turn right on Pinkston Canyon road then left on Big Bend Road

From DP-30 TO DP-28:

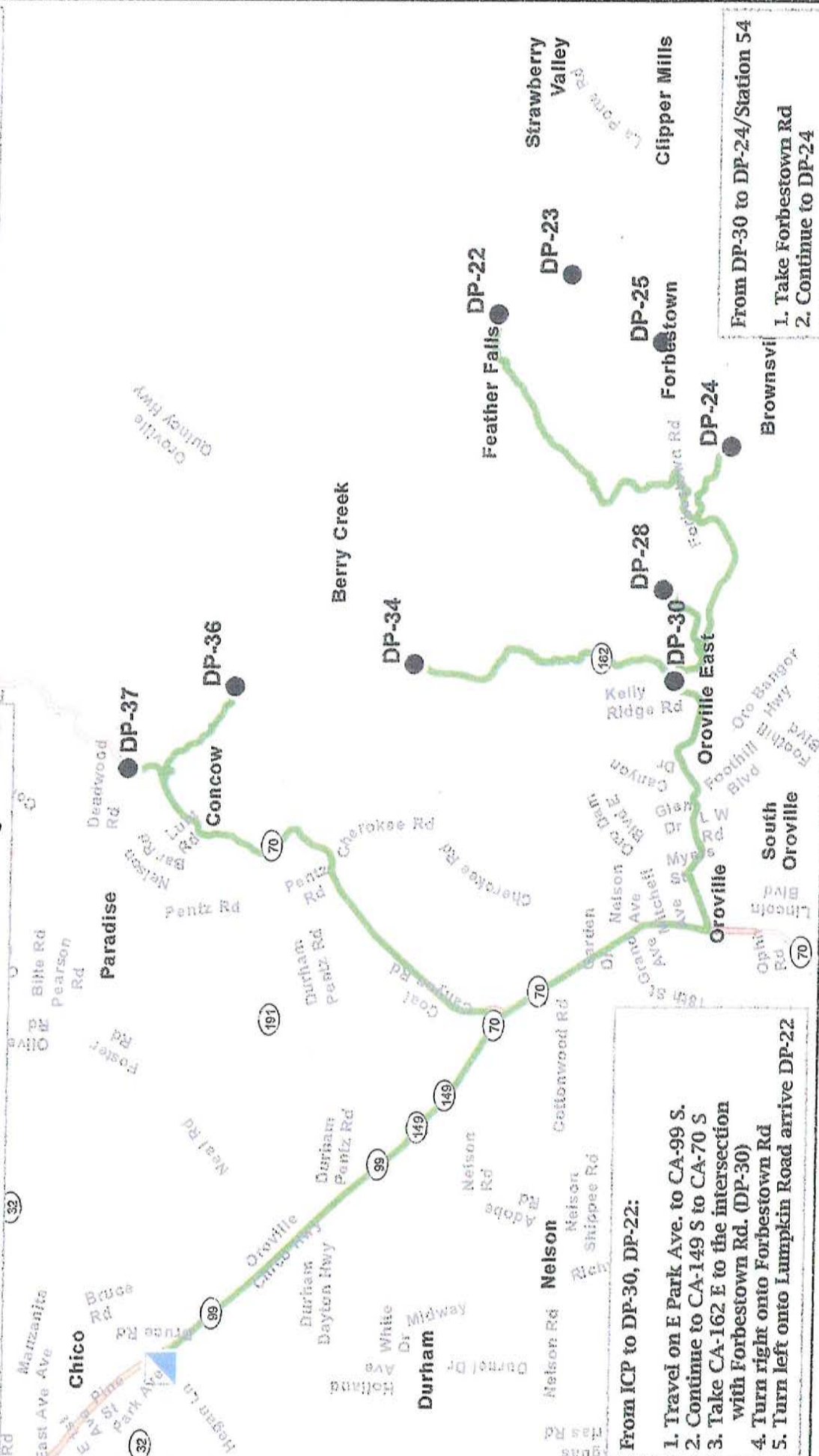
1. Take Forbestown Rd
2. Turn left onto Hurlston Rd
3. Turn left onto Stringtown Rd
4. Continue to DP-28

From ICP to DP-30, DP-22:

1. Travel on E Park Ave. to CA-99 S.
2. Continue to CA-149 S to CA-70 S
3. Take CA-162 E to the intersection with Forbestown Rd. (DP-30)
4. Turn right onto Forbestown Rd
5. Turn left onto Lumpkin Road arrive DP-22

From DP-30 to DP-24/Station 54

1. Take Forbestown Rd
2. Continue to DP-24



Incident Command Post
Drop Point



Travel Map
North Complex West Zone
CA-BTU-010751



0 1 2 4 Miles

