

**** CORRECTED ****

INCIDENT ACTION PLAN

HOG INCIDENT

CA-LMU-003874

Saturday



OPERATIONAL PERIOD



7/25/2020 0700
to
7/26/2020 0700




INCIDENT ACTION PLAN

HOG INCIDENT

CA-EMU-003974



1800002




OPERATIONAL PERIOD

7/28/2010 - 8/03/2010

IN

7/28/2010 - 0100



ORGANIZATION ASSIGNMENT LIST (ICS 203)

1. Incident Name: Hog		2. Operational Period: Date From: 7/25/2020 Time From: 0700		Date To: 7/26/2020 Time To: 0700	
3. Incident Commander(s) and Command Staff:			7. Operation Section:		
IC/UC's	B. SEE		Operations	S. NORMAN	
Deputy	B. FARIAS / K. BOHALL (T) / G. BELYEA (T)		Deputy Operations	M. BRUNTON	
Safety Officer	D. SARGENTI / D. BROCKMAN (T)		Night Ops	J. OHS	
Information Officer	D. OLSON / B. MERCADO (T)		Staging Area		
Liaison Officer	M. SMITH / J. DAPPER (T) / J. JARED (CHP)		Branch	I	I. THORNTON / J. HEGGIE (T)
4. Agency/Organization Representatives:			Division/Group	A	M. CONATY
Agency/Organization	Name		Division/Group	C	Z. HOLLISTER
CALFIRE LMU Line Officer	L. CALDWELL		Division/Group	D / E	K. TAGLIO / D. JONES (T)
USFS Agency Rep	P. MARTINS		Division/Group		
USFS Agency Admin	B. DRAKE		Division/Group		
Cal OES	K. BAILEY		Branch	V	C. COSTA
BLM Admin	E. RYAN		Division/Group	F / G	J. READ
CHP	LT. A. POYNER		Division/Group	J / L	J. HINKLE
OES Mngr.	S. ROJAS		Division/Group		
LCSO Agency Rep	M. CARNEY		Division/Group		
CDCR	T. MAINE		Division/Group		
CCC	C. HARRIS		Branch	IX	A. TURNER
Oregon Dept.of Forestry	B. ARNSMEIER		Division/Group	O	S. LONG / A. WATKINS (T)
			Division/Group	Q	C. LYONS / B. PORRAZZO (T)
			Division/Group	R	S. GREND AHL
			Division/Group		
			Branch	WEST CONTINGENCY	G. DEGRAFFENREID (12 hr)
			Division/Group	WEST CONTINGENCY	
			Branch	NORTH CONTINGENCY	G. SHALL (12 HR)
5. Planning Section:			Division/Group	NORTH CONTINGENCY	
Chief	B. BLOXHAM		Division/Group		
Deputy	S. DEBENEDET / G. GARCIA		Division/Group		
Resource Unit	L. PLATA / T. BYRD / M. SELZER (T) / J. HEALD (T)		Division/Group		
Situation Unit	T. TUGGLE / M. THAU (T)		Branch	Staging	
Documentation Unit			Division/Group		
Demobilization Unit	E. CAMPBELL / A. HUBBS		Division/Group	Susanville Support	T. WILLIAMS
GISS	S. STANISH		Division/Group	Water Supply	K. MANCEBO
FBAN	B. NEWMAN		Division/Group		
IMET	T. FUENTES		Division/Group		
Training Tech Spec	J. VOYSON		Air Operations Branch		Director: M. STANFORD / S. HAWKINS (T)
Crew Tech Spec	M. O'NEIL		Air Support Group Supervisor		C. WILSON
			Air Tactical Group Supervisor		S. MCGREGOR
6. Logistics Section			Helibase Manager		J. COLLINS
Chief	R. TOVAR				
Deputy	R. CLUFF				
Supply Unit	J. BECKMAN / J. PECKHAM (T)		8. Finance/Administration Section:		
Facilities Unit	R. HOSTETLER		Chief	R. RAINES	
Ground Support Unit	A. WHITLOCK		Deputy	T. EASTWOOD / P. AGUADA (T)	
Communications Unit	K. JOHNSON		Time Unit	J. OROZCO JR. / Fed Finance T. FORK	
Medical Unit	K. FORTNEY		Procurement Unit	K. SHAEFER	
Ordering Manager	J. SCHEID		Comp/Claims Unit	A. HESTERLY	
Hired Equip. Tech Spec	A. WHITLOCK		Cost Unit	D. SOLIS (T)	
Prepared By: Name:	G. GARCIA	Position/Title:	PSC	Signature: <i>Gabriel Garcia</i>	
ICS 203		Date/Time:	7/24/2020 2000		



Hog Fire Forecast

FORECAST NO: 5
 NAME OF FIRE: Hog
 UNIT: CALFIRE Team 3
 PREDICTION FOR: Saturday Shift
 SHIFT DATE: July 25, 2020
 FORECAST ISSUED: 1900 PDT July 24, 2020

Incident Meteorologist (IMET): Tony Fuentes
 Email: Tony.Fuentes@noaa.gov
 Cell: (240) 778-5300

Hot and dry conditions this weekend with cumulus cloud build ups developing in the afternoon. Breezy west-southwest winds this afternoon. There will be an increasing potential for thunderstorms Sunday and Monday. Monday will be the main threat for storms with some dry lightning strikes possible. Increasing wind gusts and dry conditions developing by midweek.

TODAY (SATURDAY):

WEATHER: Partly cloudy with a few afternoon cumulus cloud build ups, 5% chance of an isolated shower.
WINDS (EYE LEVEL): Mid-slope: WSW around 6-12 mph after 1300.
 Ridgetop: SW 8 - 14 mph gusts 18 mph.
MAX TEMPERATURES: 83-89°. 93° at ICP Camp.
MINIMUM HUMIDITY: 15-21%
TRANSPORT WIND: WSW 10-20 mph
 LAL 1 HAINES: 4

TONIGHT (SATURDAY NIGHT):

WEATHER: Mostly clear.
MIN TEMPERATURES: 48-53°F
MAX HUMIDITY: 49-54%
WINDS (EYE LEVEL): Downslope 2-6 mph.
 LAL: 1. HAINES: 3

SUNDAY:

WEATHER: Hot, afternoon cumulus build-ups. 15% chance of thunderstorms.
WINDS (EYE LEVEL): SSE 4-8 mph, shifting SSW after 1600.
MAX TEMPERATURES: 84-89°. 96° at ICP Camp.
MINIMUM HUMIDITY: 17- 22%
TRANSPORT WIND: SE 10-15 mph, shifting SW after 1600.
 LAL 2 HAINES: 5

Extended Forecast Table:

	Mon Jul 27	Tue Jul 28	Wed Jul 29	Thu Jul 30
Wx	30% chance Showers/T-storms	Partly Cloudy	Mostly Sunny	Mostly Sunny
Wind:	SSW 8-12 mph	SW 9-14 mph Gusts 18 mph	SSW 12-16 mph Gusts 25 mph	SW 12-16 mph Gusts 25 mph
Max Temp / Min RH	83-88° 17-22%	83-88° 13-19%	82-87° 11-16%	82-87° 11-16%
Min Temp / Max RH	52-57° 45-50%	53-58° 45-50%	52-57° 43-48%	50-55° 41-46%
CWR	5-10%	0%	0%	0%
Haines	5	5	5	4

FIRE BEHAVIOR FORECAST

FORECAST NUMBER: 5	TYPE OF FIRE: Wildfire
FIRE NAME: Hog	OPERATIONAL PERIOD: 7/25/20 - 7/26/20
DATE ISSUED: 7/25/2020	TIME ISSUED: 0600
UNIT: CA-LMU-3874	SIGNED: <i>Brian Newman</i> Typed/printed: Brian Newman FBAN

INPUTS

WEATHER SUMMARY

Atmospheric stability has increased over the fire, leading to additional warming and drying.
See IMET forecast for specific details

OUTPUTS

FIRE BEHAVIOR

GENERAL:

- The fire is burning in heavy timber and slash intermixed with bitterbrush and Manzanita, along with clear cut plots littered with moderate to heavy slash.
- Fuel moistures in the bitterbrush are nearing record levels, and timber fuel moistures are very low due to drought conditions in the area. Fuel moistures in Manzanita are much higher, slowing fire spread
- The fire will continue to burn actively when aligned with the wind and slope.

Timber and slash: Rate of spread 6-10 ft/min // Flame length 2-6 feet // Spotting 500 feet // PIG 80%

Bitterbrush: Rate of spread 13-20 ft/min // Flame lengths 8-12 feet // Spotting ¼ mile feet // PIG 70%

Manzanita: Rate of spread 9-10 ft/min // Flame lengths 3-5 ft // Spotting 200-300 feet // PIG 65%

SPECIFIC:

Branch I: Fire behavior is minimal, with smoldering heavies and stump holes. Topographic features in the Susan river drainage and along Hwy 36 channel winds in various directions. Unburned islands can become active as the temperatures and winds increase.

Branch V: Fire behavior is minimal but still has potential for activity within the interior islands with the increase in wind speed and rise in temperatures.

Branch IX: This Branch has the most activity as spots and unburned islands continue to become active. Southwest winds will be gusty over the upper portions of the Branch. The Manzanita in the plantation areas is slowing fire spread due to higher fuel moistures but can still be receptive to spots. The timber understory and clear-cut plots contain heavy dead and down and have a higher probability to contain smoldering spots fires.

AIR OPERATIONS: A weak inversion around 6500 feet may inhibit air operations until midmorning, but skies will clear for the rest of the day. Upper level winds will be south to southwest.

Sunrise: 05:53 Sunset: 20:25

SAFETY

- Snags/ trees can burn in the upper portions. Look up! Just because there is no fire in the lower trunk doesn't mean it safe.
- Mop up should be more extensive in areas that could generate windblown embers across the line.
- Ash pits may still contain high heat, watch your footing near burned out stump holes



CALFIRE INCIDENT MANAGEMENT TEAM 3




1. INCIDENT NAME: Hog		2. DATE PREPARED: July 24, 2020	3. TIME PREPARED: 1500
4. PREPARED BY: David Brockman SOF1(t)	5. LEADER NAME: David Sargenti SOF1	6. OPERATIONAL PERIOD: 7/25/2020 0700 TO 7/26/2020 0700	

SAFETY MESSAGE

Briefing

an act or instance of giving precise instructions or essential information.

- Take all COVID 19 precautions.
- Trees are weakened due to fire activity. Look Up, Down, and Around.
- Make sure everyone gets a briefing!
- Monitor your hydration/nutrition intake and keep adequate supplies of each.
- Watch for utility poles that have been weakened by fire, they may fall suddenly.
- Drive defensively, watch your speed and use warning lights when needed.
- Watch for civilian traffic in the fire area.



4. UNFAMILIAR WITH WEATHER AND LOCAL FACTORS INFLUENCING FIRE BEHAVIOR

P.A.C.E YOURSELF

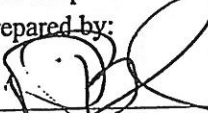
- P – Primary Plan (Offensive)**
Is focused on firefighting safety and mission objectives.
- A – Alternate Plan (Offensive)**
A fall back plan that closely supports the primary plan.
- C – Contingency Plan (Defensive)**
Focused on the firefighter's safety, move to a safety zone or temporary refuge area.
- E – Emergency Plan (Defensive)**
Firefighter survival, Deployment zones, fire shelters

CALFIRE INCIDENT MANAGEMENT TEAM 3 SOF1 David Sargenti



INCIDENT RISK ANALYSIS ICS 215A



BRANCH	HAZARDOUS ACTIONS/ CONDITIONS	MITIGATIONS/WARNINGS/REMEDIES
ALL	COVID 19	<ul style="list-style-type: none"> Wear mask when in camp and around the public. Wash/sanitize hands often. Maintain social distancing when applicable. Complete daily COVID screening process.
ALL	INCIDENT WITHIN AN INCIDENT (IWI)	<ul style="list-style-type: none"> Review medical plan for proper notification procedures.
ALL	DRIVING HAZARDS	<ul style="list-style-type: none"> Watch your speeds. Watch for civilian traffic on the roadways. Drive defensively! Expect the unexpected. Watch for road degradation and dusty conditions. Be aware of debris in the roadways from rollout, suppression operations and fire damage to poles.
ALL	WEATHER	<ul style="list-style-type: none"> Be aware of changing wind conditions. Watch for changing weather conditions.
ALL	PERSONNEL SAFETY	<ul style="list-style-type: none"> All personnel are responsible for their personal safety. Immediately report any suspicious activity. Be sure to wear all required PPE while on the fire line.
ALL	POWER LINES	<ul style="list-style-type: none"> Be cautious if you encounter any down lines. Make appropriate notifications if found.
ALL	HYDRATION	<ul style="list-style-type: none"> Drink water before, during and after each shift. Be alert for signs of heat stress in yourself and others.
ALL	FIRE AND DROUGHT WEAKENED TREES/SNAG HAZARDS	<ul style="list-style-type: none"> Follow Hazard Tree Safety Guidelines (IRPG p. 22). Many of the trees within the fire area and along roadways are stressed due to drought conditions and burn times.
ALL	MOP UP	<ul style="list-style-type: none"> Wear all appropriate PPE. Watch for stump holes. Do not get complacent.
ALL	COMMUNICATIONS	<ul style="list-style-type: none"> Check the communication plan for frequency assignments. Be clear and concise when talking on the radio. Use human repeaters as needed.
ALL	BRIEFINGS	<ul style="list-style-type: none"> Make sure everyone gets a briefing on the plan for the day. Document this on your ICS 214.
ALL	LCES	<ul style="list-style-type: none"> Ensure that LCES is being utilized.
ALL	HELICOPTER AWARENESS	<ul style="list-style-type: none"> Watch for rotor wash when working near helicopters. Understand that hazardous trees may react to helicopters overhead. Monitor assigned aircraft frequencies.
ALL	HEAVY EQUIPMENT	<ul style="list-style-type: none"> Watch out for heavy equipment traffic! Be aware of heavy equipment working in the area. Be watchful around heavy equipment, they may not see you.
Incident Name: Hog		Date Prepared: 7/24/2020 Prepared by:  David Brockman SOF1 (T)
		Operational Period: 7/25/2020-7/26/2020 0700-0700

In readiness is all

ASSIGNMENT LIST (ICS 204 WF)

CONTROLLED UNCLASSIFIED
INFORMATION/BASIC

1. Incident Name: <p style="text-align: center; font-size: 1.2em;">Hog</p>	2. Operational Period: Date From: 07/25/20 Date To: 07/26/20 Time From: 0700 Time To: 0700	3. Branch Division <p style="text-align: center; font-size: 1.5em;">I A</p>
4. Operations Personnel:		Page 1 of 1 Alpha


Operations Section Chief: S. NORMAN	Night Ops: J. OHS
Branch Director: I. THORNTON / J. HEGGIE (T)	Branch Safety: S. FORMAN / M. HERNANDEZ (T)
Division/Group Supervisor: M. CONATY	Air Attack: S. MCGREGOR

5. Resources Assigned: ** Resources Below in Bold are 12 Hour **							
Resource Identifier	ALS	LWD	Leader	Personnel	Request #	Hours	Reporting Location
STC XAL 2002C			T. BAKER	22	E-266	0700-0700	DP 1
CRW T2 C-29			R. CASTRO	20	C-29	0700-1900	DP 1
CRW T2 C-31			J. COKE	20	C-31	0700-1900	DP 1
CRW T2 C-33			S. LANGBERG	20	C-33	0700-1900	DP 1
WT PVT E-110			R. TRACY	2	E-110	0700-0700	DP 1
WT PVT E-252			B. TORRES	2	E-252	0700-0700	DP 1
FEMP HOWARD → DIV C			R. HOWARD	1	O-355	0700-0700	DP 1
FEMT ROTHROCK → DIV Q			K. ROTHROCK	1	O-222	0700-0700	DP 1

6. Work Assignments:
Mop and patrol 400'.

7. Special Instructions:

8. Communications							
Name	Ch	Function	Rx Freq	Rx Tone	Tx Freq	Tx Tone	Notes
C11 T15	1	COMMAND	151.1675	103.5 (T8)	159.3975	162.2 (T15)	Roop Mtn covers NE side of Branch V
C11 T14	2	COMMAND	151.1675	103.5 (T8)	159.3975	151.4 (T14)	Shaffer Mtn covers SW side of Branch V
CO FIRE	3	COMMAND	154.4450	0.0	154.0100	110.9 (T1)	Tone 1, Shaffer Mtn; Available for Susanville Support / Water Supply Group
CDF T29	4	TACTICAL	151.3475	192.8 (T16)	151.3475	192.8 (T16)	
CDF T23	14	AIR TO GROUND	159.4500	192.8 (T16)	159.4500	192.8 (T16)	
CALCORD	15	MEDICAL	156.0750	156.7 (T6)	156.0750	156.7 (T6)	
GUARD	16	EMERGENCY	168.6250	0.0	168.6250	110.9 (T1)	EMERGENCY USE ONLY

9. Prepared by: Name: T. BYRD RESL Signature: 

ICS 204 Date/Time: 7/24/2020 2200 Personnel Count: 88

ASSIGNMENT LIST (ICS 204 WF)

CONTROLLED UNCLASSIFIED
INFORMATION/BASIC

1. Incident Name: <p style="text-align: center; font-size: 1.2em;">Hog</p>	2. Operational Period: Date From: 07/25/20 Date To: 07/26/20 Time From: 0700 Time To: 0700	3. Branch Division <p style="text-align: center; font-size: 1.5em;">I C</p> Page 1 of 1 Charlie
--	---	--

4. Operations Personnel:	
Operations Section Chief: S. NORMAN	Night Ops: J. OHS
Branch Director: I. THORNTON / J. HEGGIE (T)	Branch Safety: S. FORMAN / M. HERNANDEZ (T)
Division/Group Supervisor: Z. HOLLISTER	Air Attack: S. MCGREGOR

5. Resources Assigned:		** Resources Below in Bold are 12 Hour **					
Resource Identifier	ALS	LWD	Leader	Personnel	Request #	Hours	Reporting Location
STC LNU 9141C				18 +/-	E-48	0700-0700	DP 1
STC XCA 4052C			P. BROWN	18	E-270	0700-0700	DP 1
CRW T2 C-5			B. WEBB	17	C-5	0700-1900	DP 1
CRW T2 C-30			L.TANIA	20	C-30	0700-1900	DP 1
CRW T2 C-62			S. ORTIZ	20	C-62	0700-1900	DP 1
CRW T2 C-73			J. CISNEROS	20	C-73	0700-1900	DP 1
WT PVT E-22			M. ESPINOZE	2	E-22	0700-0700	DP 1
WT PVT E-32			R. POTTER	2	E-32	0700-0700	DP 1
WT PVT E-57			R. RODGERS	2	E-57	0700-0700	DP 1
WT PVT E-111			J. STOVER	2	E-111	0700-0700	DP 1
WT PVT E-113			E. LEEMAN	2	E-113	0700-0700	DP 1
WT PVT E-250 → DW D/E			R. LOGUE	2	E-250	0700-0700	DP 1
HEQB DRUMMOND			J. DRUMMOND	1	O-55	0700-0700	DP 1
HEQB LEONARD (T)			K. LEONARD	1	O-344	0700-0700	DP 1
FEMP SWICK			R. SWICK	1	O-356	0700-0700	DP 1
FEMT BAUTHIER			B. BAUTHIER	1	O-224	0700-0700	DP 1

6. Work Assignments:
 Improve line.
 Mop up and patrol 300'.

7. Special Instructions:

8. Communications							
Name	Ch	Function	Rx Freq	Rx Tone	Tx Freq	Tx Tone	Notes
C11 T15	1	COMMAND	151.1675	103.5 (T8)	159.3975	162.2 (T15)	Roop Mtn covers NE side of Branch V
C11 T14	2	COMMAND	151.1675	103.5 (T8)	159.3975	151.4 (T14)	Shaffer Mtn covers SW side of Branch V
CO FIRE	3	COMMAND	154.4450	0.0	154.0100	110.9 (T1)	Tone 1, Shaffer Mtn; Available for Susanville Support / Water Supply Group
CDF T31	6	TACTICAL	159.3825	192.8 (T16)	159.3825	192.8 (T16)	
CDF T23	14	AIR TO GROUND	159.4500	192.8 (T16)	159.4500	192.8 (T16)	
CALCORD	15	MEDICAL	156.0750	156.7 (T6)	156.0750	156.7 (T6)	
GUARD	16	EMERGENCY	168.6250	0.0	168.6250	110.9 (T1)	EMERGENCY USE ONLY

9. Prepared by: Name:	T. BYRD	RESL	Signature:
ICS 204	Date/Time: 7/24/2020	2200	Personnel Count: 129

ASSIGNMENT LIST (ICS 204 WF)

CONTROLLED UNCLASSIFIED
INFORMATION/BASIC

1. Incident Name: <p style="text-align: center; font-size: 1.2em;">Hog</p>	2. Operational Period: Date From: 07/25/20 Date To: 07/26/20 Time From: 0700 Time To: 0700	3. Branch Division <p style="text-align: center; font-size: 1.2em;">I D / E</p>
4. Operations Personnel: Operations Section Chief: S. NORMAN Branch Director: I. THORNTON / J. HEGGIE (T)		Page 1 of 1 Delta / Echo

Division/Group Supervisor: K. TAGLIO / D. JONES (T)	Night Ops: J. OHS
Air Attack: S. MCGREGOR	Branch Safety: S. FORMAN / M. HERNANDEZ (T)

5. Resources Assigned: ** Resources Below in Bold are 12 Hour **							
Resource Identifier	ALS	LWD	Leader	Personnel	Request #	Hours	Reporting Location
STC XCZ 2327C	X		S. CULLEN	21	E-264	0700-0700	DP 1
STC XSH 3150C			J. FOLEY	17	E-47	0700-0700	DP 1
CRW T2 C-34			B. Larkin	20	C-34	0700-1900	DP 1
CRW T2 C-63			J. DELFIN	20	C-63	0700-1900	DP 1
CRW T2 C-64			F. PEREZ	20	C-64	0700-1900	DP 1
FALM O-379			L. GARWOOD	3	O-379	0700-1900	DP 1
FALM O-381				2	O-381	0700-1900	DP 1
FEMP BUNZEL			E. BUNZEL	1	O-352	0700-0700	DP 1
FEMT QUADT			J. QUADT	1	O-361	0700-0700	DP 1
W/T PUT E-250			R. LOGUE	2	E-250		

6. Work Assignments:
 Improve line.
 Mop up and patrol 300'.

7. Special Instructions:

8. Communications

Name	Ch	Function	Rx Freq	Rx Tone	Tx Freq	Tx Tone	Notes
C11 T15	1	COMMAND	151.1675	103.5 (T8)	159.3975	162.2 (T15)	Roop Mtn covers NE side of Branch V
C11 T14	2	COMMAND	151.1675	103.5 (T8)	159.3975	151.4 (T14)	Shaffer Mtn covers SW side of Branch V
CO FIRE	3	COMMAND	154.4450	0.0	154.0100	110.9 (T1)	Tone 1, Shaffer Mtn; Available for Susanville Support / Water Supply Group
VTAC 14	13	TACTICAL	159.4725	156.7 (T6)	159.4725	156.7 (T6)	VTAC14 also used for morning briefing
CDF T23	14	AIR TO GROUND	159.4500	192.8 (T16)	159.4500	192.8 (T16)	
CALCORD	15	MEDICAL	156.0750	156.7 (T6)	156.0750	156.7 (T6)	
GUARD	16	EMERGENCY	168.6250	0.0	168.6250	110.9 (T1)	EMERGENCY USE ONLY

9. Prepared by: Name: T. BYRD RESL Signature:

ICS 204 Date/Time: 7/24/2020 2200 Personnel Count: 105

ASSIGNMENT LIST (ICS 204 WF)

CONTROLLED UNCLASSIFIED
INFORMATION/BASIC

1. Incident Name: <p style="text-align: center;">Hog</p>	2. Operational Period: Date From: 07/25/20 Date To: 07/26/20 Time From: 0700 Time To: 0700	3. Branch Division <p style="text-align: center;">V F / G</p> <p style="text-align: center;">Page 1 of 1 Foxtrot / Golf</p>
--	---	--

4. Operations Personnel:	
Operations Section Chief: S. NORMAN	Night Ops: J. OHS
Branch Director: C. COSTA	Branch Safety:
Division/Group Supervisor: J. READ	Air Attack: S. MCGREGOR

5. Resources Assigned:		** Resources Below in Bold are 12 Hour **					
Resource Identifier	ALS	LWD	Leader	Personnel	Request #	Hours	Reporting Location
STC OES 2870C			THOMAS	22	E-267	0700-0700	DP 50
CRW T2 C-86			S. GARCIA	20	C-86	0700-1900	DP 50
CRW T2 C-87			A. RAMIREZ	20	C-87	0700-1900	DP 50
CRW T2 C-89			R. HOFFMAN	20	C-89	0700-1900	DP 50
CRW T2 C-93			L. AYALA	20	C-93	0700-1900	DP 50
WT PVT E-42			J. HAY	2	E-42	0700-0700	DP 50
WT PVT E-255			T. PINI	2	E-255	0700-0700	DP 50
WT PVT E-257			F. LUTS	2	E-257	0700-0700	DP 50
WT PVT E-334			D. MCGARR	2	E-334	0700-0700	DP 50
FEMP FOREMAN			S. FOREMAN	1	O-229	0700-0700	DP 50
FEMT BIANCO			D. BIANCO	1	E-226	0700-0700	DP 50

6. Work Assignments:
Mop up and patrol 400'.

7. Special Instructions:

8. Communications							
Name	Ch	Function	Rx Freq	Rx Tone	Tx Freq	Tx Tone	Notes
C11 T15	1	COMMAND	151.1675	103.5 (T8)	159.3975	162.2 (T15)	Roop Mln covers NE side of Branch V
C11 T14	2	COMMAND	151.1675	103.5 (T8)	159.3975	151.4 (T14)	Shaffer Mln covers SW side of Branch V
CO FIRE	3	COMMAND	154.4450	0.0	154.0100	110.9 (T1)	Tone 1, Shaffer Mln; Available for Susanville Support / Water Supply Group
CDF T30	5	TACTICAL	151.3925	192.8 (T16)	151.3925	192.8 (T16)	
CDF T23	14	AIR TO GROUND	159.4500	192.8 (T16)	159.4500	192.8 (T16)	
CALCORD	15	MEDICAL	156.0750	156.7 (T6)	156.0750	156.7 (T6)	
GUARD	16	EMERGENCY	168.6250	0.0	168.6250	110.9 (T1)	EMERGENCY USE ONLY

9. Prepared by: Name: T. BYRD RESL Signature:

ICS 204 Date/Time: 7/24/2020 2200 Personnel Count: 112

ASSIGNMENT LIST (ICS 204 WF)

CONTROLLED UNCLASSIFIED
INFORMATION/BASIC

1. Incident Name: <p style="text-align: center; font-size: 1.2em;">Hog</p>	2. Operational Period: Date From: 07/25/20 Date To: 07/26/20 Time From: 0700 Time To: 0700	3. Branch Division <p style="text-align: center; font-size: 1.5em;">V J / L</p>
4. Operations Personnel:		Page 1 of 1 Juliet / Lima

Operations Section Chief: S. NORMAN	Night Ops: J. OHS
Branch Director: C. COSTA	Branch Safety:
Division/Group Supervisor: J. HINKLE	Air Attack: S. MCGREGOR

5. Resources Assigned: ** Resources Below in Bold are 12 Hour **							
Resource Identifier	ALS	LWD	Leader	Personnel	Request #	Hours	Reporting Location
STC NEU 9231C			T. BOWSON	17	E-49	0700-0700	DP 50
CRW T2 C-27			C. MCDERMOTT-ROE	20	C-27	0700-1900	DP 50
CRW T2 C-28			A. MENDOZA	20	C-28	0700-1900	DP 50
CRW T2 C-36			A. HERGERT	20	C-36	0700-1900	DP 50
CRW T2 C-65			A. TOMTHAK	20	C-65	0700-1900	DP 50
WT PVT E-23			D. HURL	2	E-23	0700-0700	DP 50
WT PVT E-41			D. KIRACK	2	E-41	0700-0700	DP 50
WT PVT E-107			H. MCGOWAN	2	E-107	0700-0700	DP 50
WT PVT E-338			J. GRAHAM	2	E-338	0700-0700	DP 50
FEMP YOUNG			K. YOUNG	1	O-234	0700-0700	DP 50
FEMP KARP			A. KARP	1	O-300	0700-0700	DP 50

6. Work Assignments:
Mop up and patrol 400'.

7. Special Instructions:

8. Communications							
Name	Ch	Function	Rx Freq	Rx Tone	Tx Freq	Tx Tone	Notes
C11 T15	1	COMMAND	151.1675	103.5 (T8)	159.3975	162.2 (T15)	Roop Mtn covers NE side of Branch V
C11 T14	2	COMMAND	151.1675	103.5 (T8)	159.3975	151.4 (T14)	Shaffer Mtn covers SW side of Branch V
CO FIRE	3	COMMAND	154.4450	0.0	154.0100	110.9 (T1)	Tone 1, Shaffer Mtn; Available for Susanville Support / Water Supply Group
VFIRE 24	10	TACTICAL	154.2725	156.7 (T6)	154.2725	156.7 (T6)	May also be used by Susanville Support / Water Supply Group
CDF T23	14	AIR TO GROUND	159.4500	192.8 (T16)	159.4500	192.8 (T16)	
CALCORD	15	MEDICAL	156.0750	156.7 (T6)	156.0750	156.7 (T6)	
GUARD	16	EMERGENCY	168.6250	0.0	168.6250	110.9 (T1)	EMERGENCY USE ONLY

9. Prepared by: Name: T. BYRD RESL

Signature:

ICS 204 Date/Time: 7/24/2020 2200 Personnel Count: 107

ASSIGNMENT LIST (ICS 204 WF)

CONTROLLED UNCLASSIFIED
INFORMATION/BASIC

1. Incident Name: <p style="text-align: center; font-size: 1.2em;">Hog</p>	2. Operational Period: Date From: 07/25/20 Date To: 07/26/20 Time From: 0700 Time To: 0700	3. Branch Division <p style="text-align: center; font-size: 1.5em;">IX O</p> Page 1 of 1 Oscar
--	---	---

4. Operations Personnel:	
Operations Section Chief: S. NORMAN	Night Ops: J. OHS
Branch Director: A. TURNER	Branch Safety: M. CHAMBLIN / M. BRUNNELI (T)
Division/Group Supervisor: S. LONG / A. WATKINS (T)	Air Attack: S. MCGREGOR

5. Resources Assigned:		** Resources Below in Bold are 12 Hour **					
Resource Identifier	ALS	LWD	Leader	Personnel	Request #	Hours	Reporting Location
STC AEU 9271C						0700-0700	DP 50
CRW SMITH RIVER IHC			D. DENLINGER	20	C-13	0700-1900	DP 50
CRW TRINITY IHC			R. REOSA III	16	C-12	0700-1900	DP 50
CRW PVT C-67			M. OJEDA	20	C-67	0700-1900	DP 50
CRW T2 C-80			A. CORONADO	20	C-80	0700-1900	DP 50
WT PVT E-44			P. MARYMEE	2	E-44	0700-0700	DP 50
WT PVT E-109			D. OAILAR	2	E-109	0700-0700	DP 50
WT PVT E-336 → SUSANVILLE SUPPORT			J. MILLER	1	E-336	0700-0700	DP 50
FALM O-384			R. MADDEN	2	O-384	0700-1900	DP 50
FEMP SCHLANGE			K. SCHLANGE	1	O-354	0700-0700	DP 50
FEMT SCHMITZ			D. SCHMITZ	1	O-364	0700-0700	DP 50

6. Work Assignments:
 Improve line.
 Mop up and patrol 300'.
 Mop up spots 100%.

7. Special Instructions:
 C-13 per A-REP: Must be self sufficient

8. Communications							
Name	Ch	Function	Rx Freq	Rx Tone	Tx Freq	Tx Tone	Notes
C11 T15	1	COMMAND	151.1675	103.5 (T8)	159.3975	162.2 (T15)	Roop Mtn covers NE side of Branch V
C11 T14	2	COMMAND	151.1675	103.5 (T8)	159.3975	151.4 (T14)	Shaffer Mtn covers SW side of Branch V
CO FIRE	3	COMMAND	154.4450	0.0	154.0100	110.9 (T1)	Tone 1, Shaffer Mtn; Available for Susanville Support / Water Supply Group
VFIRE 25	11	TACTICAL	154.2875	156.7 (T6)	154.2875	156.7 (T6)	May also be used by Susanville
CDF T23	14	AIR TO GROUND	159.4500	192.8 (T16)	159.4500	192.8 (T16)	
CALCORD	15	MEDICAL	156.0750	156.7 (T6)	156.0750	156.7 (T6)	
GUARD	16	EMERGENCY	168.6250	0.0	168.6250	110.9 (T1)	EMERGENCY USE ONLY

9. Prepared by: Name: T. BYRD	RESL	Signature:	Personnel Count: 85
ICS 204	Date/Time: 7/24/2020 2200		

NIMS IAP

CONTROLLED UNCLASSIFIED INFORMATION/BASIC

ASSIGNMENT LIST (ICS 204 WF)

CONTROLLED UNCLASSIFIED
INFORMATION//BASIC

1. Incident Name: <p style="text-align: center;">Hog</p>	2. Operational Period: Date From: 07/25/20 Date To: 07/26/20 Time From: 0700 Time To: 0700	3. Branch Division <p style="text-align: center;">IX Q</p> <p style="text-align: center;">Page 1 of 2 Quebec</p>
--	---	---

4. Operations Personnel: Operations Section Chief: S. NORMAN Branch Director: A. TURNER Division/Group Supervisor: C. LYONS / B. PORRAZZO (T)		Night Ops: J. OHS Branch Safety: M. CHAMBLIN / M. BRUNNELI (T) Air Attack: S. MCGREGOR
--	--	---

5. Resources Assigned:		** Resources Below in Bold are 12 Hour **					
Resource Identifier	ALS	LWD	Leader	Personnel	Request #	Hours	Reporting Location
STC LMU 9221C			J. SALTZMAN	16	E-268	0700-0700	DP 91 DP 90
STC XSN 2395C - <i>SHARE w/R</i>	<i>X</i>		D. WELCh	21	E-387	0700-0700	DP 91
CRW HUU 2			J. DAVI	16	C-8	0700-0700	DP 91
CRW DIAMOND MTN IHC					C-3	0700-1900	DP 91
CRW MENDOCINO IHC			E. CECCON	20	C-14	0700-1900	DP 91
CRW IHC BECKWORTH			R. WILLIAMS		C-15	0700-1900	DP 91
CRW T2 C-88			T. PORTER	20	C-88	0700-1900	DP 91
CRW T2 C-90			E. LORD	1	C-90	0700-1900	DP 91
DOZ PVT E-31				2	E-31	0700-0700	DP 91
DOZ PVT E-91				2	E-91	0700-0700	DP 91
DOZ PVT E-275				2	E-275	0700-0700	DP 91
DOZ PVT E-276				2	E-276	0700-0700	DP 91
DOZ PVT E-277				2	E-277	0700-0700	DP 91
DOZ PVT E-279				2	E-279	0700-0700	DP 91
WT PVT E-56			L. CARLSON	2	E-56	0700-0700	DP 91
WT PVT E-114			J. SHELTON	2	E-114	0700-0700	DP 91
WT PVT E-249			T. GARR	2	E-249	0700-0700	DP 91
WT PVT E-333			D. WEAVER	2	E-333	0700-0700	DP 91

6. Work Assignments:
 Improve line.
 Mop up and patrol 300'.
 Mop up spots 100%.

7. Special Instructions:

8. Communications							
Name	Ch	Function	Rx Freq	Rx Tone	Tx Freq	Tx Tone	Notes
C11 T15	1	COMMAND	151.1675	103.5 (T8)	159.3975	162.2 (T15)	Roop Mtn covers NE side of Branch V
C11 T14	2	COMMAND	151.1675	103.5 (T8)	159.3975	151.4 (T14)	Shaffer Mtn covers SW side of Branch V
CO FIRE	3	COMMAND	154.4450	0.0	154.0100	110.9 (T1)	Tone 1, Shaffer Mtn; Available for Susanville Support/Water Supply Group
VFIRE 26	12	TACTICAL	154.3025	156.7 (T6)	154.3025	156.7 (T6)	
CDF T23	14	AIR TO GROUND	159.4500	192.8 (T16)	159.4500	192.8 (T16)	
CALCORD	15	MEDICAL	156.0750	156.7 (T6)	156.0750	156.7 (T6)	
GUARD	16	EMERGENCY	168.6250	0.0	168.6250	110.9 (T1)	EMERGENCY USE ONLY

9. Prepared by: Name: T. BYRD RESL Signature: *[Signature]*

ICS 204 Date/Time: 7/24/2020 2200 Personnel Count: 114

CONTROLLED UNCLASSIFIED INFORMATION//BASIC

ASSIGNMENT LIST (ICS 204 WF)

CONTROLLED UNCLASSIFIED
INFORMATION/BASIC

1. Incident Name: <p style="text-align: center; font-size: 1.2em;">Hog</p>	2. Operational Period: Date From: 07/25/20 Date To: 07/26/20 Time From: 0700 Time To: 0700	3. Branch Division <p style="text-align: center; font-size: 1.5em;">IX Q</p> Page 2 of 2 Quebec
--	---	--

4. Operations Personnel:	
Operations Section Chief: S. NORMAN	Night Ops: J. OHS
Branch Director: A. TURNER	Branch Safety: M. CHAMBLIN / M. BRUNNELI (T)
Division/Group Supervisor: C. LYONS / B. PORRAZZO (T)	Air Attack: S. MCGREGOR

5. Resources Assigned:		** Resources Below in Bold are 12 Hour **					
Resource Identifier	ALS	LWD	Leader	Personnel	Request #	Hours	Reporting Location
FALM O-380			T. DAVANT	1	O-380	0700-1900	DP 91
FALM O-383			K. SMITH	2	O-383	0700-1900	DP 91
FALM O-387			S. VOORHEES	2	O-383	0700-1900	DP 91
HEQB ROBINSON			T. ROBINSON	1	O-215	0700-0700	DP 91
HEQB FITZGERALD (T)			T. FITZGERALD	1	O-63	0700-0700	DP 91
HEQB W. ROBINSON			W. ROBINSON	1	O-59	0700-0700	DP 91
HEQB RUDNICK (T)			J. RUDNICK	1	O-461	0700-0700	DP 91
FEMP HOWARD							
FEMP ROTHROCK							
FHB BARCAULT							
STC. MDF 3630C							
			D. PREWITT	28	E-45		

6. Work Assignments:
 Improve line.
 Mop up and patrol 300'.
 Mop up spots 100%.

7. Special Instructions:

8. Communications							
Name	Ch	Function	Rx Freq	Rx Tone	Tx Freq	Tx Tone	Notes
C11 T15	1	COMMAND	151.1675	103.5 (T8)	159.3975	162.2 (T15)	Roop Mtn covers NE side of Branch V
C11 T14	2	COMMAND	151.1675	103.5 (T8)	159.3975	151.4 (T14)	Shaffer Mtn covers SW side of Branch V
CO FIRE	3	COMMAND	154.4450	0.0	154.0100	110.9 (T1)	Tone 1, Shaffer Mtn; Available for Susanville Support / Water Supply Group
VFIRE 26	12	TACTICAL	154.3025	156.7 (T6)	154.3025	156.7 (T6)	
CDF T23	14	AIR TO GROUND	159.4500	192.8 (T16)	159.4500	192.8 (T16)	
CALCORD	15	MEDICAL	156.0750	156.7 (T6)	156.0750	156.7 (T6)	
GUARD	16	EMERGENCY	168.6250	0.0	168.6250	110.9 (T1)	EMERGENCY USE ONLY

9. Prepared by: Name: T. BYRD	RESL	Signature:	Personnel Count: 9
--------------------------------------	------	------------	--------------------

ASSIGNMENT LIST (ICS 204 WF)

CONTROLLED UNCLASSIFIED
INFORMATION//BASIC

1. Incident Name: <p style="text-align: center; font-size: 1.2em;">Hog</p>	2. Operational Period: Date From: 07/25/20 Date To: 07/26/20 Time From: 0700 Time To: 0700	3. Branch Division <p style="text-align: center; font-size: 1.5em;">IX R</p>
4. Operations Personnel: Operations Section Chief: S. NORMAN Branch Director: A. TURNER Division/Group Supervisor: S. GREND AHL		Page 1 of 1 Romeo Night Ops: J. OHS Branch Safety: M. CHAMBLIN / M. BRUNNELI (T) Air Attack: S. MCGREGOR

5. Resources Assigned:		** Resources Below in Bold are 12 Hour **					
Resource Identifier	ALS	LWD	Leader	Personnel	Request #	Hours	Reporting Location
STA OES 2801A			R. FREDRICK	21	E-403	0700-0700	DP 90
CRW T2 C-38			J. FOWARD	20	C-38	0700-1900	DP 90
CRW T2 C-75			H. ROCHA	20	C-75	0700-1900	DP 90
CRW T2 C-78			L. RASCH	20	C-78	0700-1900	DP 90
CRW T2 C-81			J. PARRAS	20	C-81	0700-1900	DP 90
CRW T2 C-82			R. HERNANDEZ	20	C-82	0700-1900	DP 90
CRW T2 C-96			O. MIRANDA	20	C-96	0700-1900	DP 90
WT PVT E-58			M. HAMILTON	2	E-58	0700-0700	DP 90
WT PVT E-167				2	E-167	0700-0700	DP 90
WT PVT E-335 → Susanville Support			B. JOHNSON	1	E-335	0700-0700	DP 90
FEMP CARLSON			E. CARLSON	1	O-359	0700-0700	DP 90
FEMT BARLOW			C. BARLOW	1	O-363	0700-0700	DP 90

6. Work Assignments:
 Improve line.
 Mop up and patrol 300'.
 Mop up spots 100%.

7. Special Instructions:

8. Communications							
Name	Ch	Function	Rx Freq	Rx Tone	Tx Freq	Tx Tone	Notes
C11 T15	1	COMMAND	151.1675	103.5 (T8)	159.3975	162.2 (T15)	Roop Mtn covers NE side of Branch V
C11 T14	2	COMMAND	151.1675	103.5 (T8)	159.3975	151.4 (T14)	Shaffer Mtn covers SW side of Branch V
CO FIRE	3	COMMAND	154.4450	0.0	154.0100	110.9 (T1)	Tone 1, Shaffer Mtn; Available for Susanville Support/ Water Supply Group
VFIRE 26	12	TACTICAL	154.3025	156.7 (T6)	154.3025	156.7 (T6)	
CDF T23	14	AIR TO GROUND	159.4500	192.8 (T16)	159.4500	192.8 (T16)	
CALCORD	15	MEDICAL	156.0750	156.7 (T6)	156.0750	156.7 (T6)	
GUARD	16	EMERGENCY	168.6250	0.0	168.6250	110.9 (T1)	EMERGENCY USE ONLY

9. Prepared by: Name: T. BYRD RESL
 Signature:
 Date/Time: 7/24/2020 2200 Personnel Count: 148

ICS 204
NIMS IAP

CONTROLLED UNCLASSIFIED INFORMATION//BASIC

ASSIGNMENT LIST (ICS 204 WF)

CONTROLLED UNCLASSIFIED
INFORMATION/BASIC

1. Incident Name: <p style="text-align: center;">Hog</p>	2. Operational Period: Date From: 07/25/20 Date To: 07/26/20 Time From: 0700 Time To: 0700	3. Branch <p style="text-align: center;">WEST CONTINGENCY</p>	Division <p style="text-align: center;">WEST CONTINGENCY</p>
		Page 1 of 1	

4. Operations Personnel:

Operations Section Chief: S. NORMAN	Night Ops: J. OHS
Branch Director: G. DEGRAFFENREID (12 hr)	Branch Safety:
Division/Group Supervisor:	Air Attack: S. MCGREGOR

5. Resources Assigned: **** Resources Below in Bold are 12 Hour ****

Resource Identifier	ALS	LWD	Leader	Personnel	Request #	Hours	Reporting Location
CRW T2 C-61			L. CERVANCEZ	20	C-61	0700-1900	SEE SPECIAL INSTRUCTION
CRW T2 C-66			C. OROZCO	20	C-66	0700-1900	SEE SPECIAL INSTRUCTION
EXC PVT E-430			M. KIRACK	2	E-430	0700-1900	SEE SPECIAL INSTRUCTION
EXC PVT E-424			R. KOEHLER	2	E-424	0700-1900	SEE SPECIAL INSTRUCTION
CHIP PVT E-315			M. BLAKMAN	1	E-315	0700-1900	SEE SPECIAL INSTRUCTION
CHIP PVT E-316			B. LUHELLIER	1	E-316	0700-1900	SEE SPECIAL INSTRUCTION
CHIP PVT E-425			C. HAPTONSTALL	2	E-425	0700-1900	SEE SPECIAL INSTRUCTION
CHIP PVT E-427			H. FERGUSON	2	E-427	0700-1900	SEE SPECIAL INSTRUCTION
CHIP PVT E-428			J. MORGAN	2	E-428	0700-1900	SEE SPECIAL INSTRUCTION
CHIP PVT E-429			J. FIKE	2	E-429	0700-1900	SEE SPECIAL INSTRUCTION
HEQB 0-334				1	0-334		
HEQB-T 0-341				1	0-341		

6. Work Assignments:
Prep 30N 05 Road.
Chip from 44 / Gomez Rd to DP 51.

7. Special Instructions:
E 315, E 316, E 425, CRW C-61 report to RD 30-05 X GOMEZ

E 425, E 428, E 429, E 427, E 430, E 424, CRW C-66 report to M-LINE RD DP 2

8. Communications

Name	Ch	Function	Rx Freq	Rx Tone	Tx Freq	Tx Tone	Notes
C11 T15	1	COMMAND	151.1675	103.5 (T8)	159.3975	162.2 (T15)	Roop Mtn covers NE side of Branch V
C11 T14	2	COMMAND	151.1675	103.5 (T8)	159.3975	151.4 (T14)	Shaffer Mtn covers SW side of Branch V
CO FIRE	3	COMMAND	154.4450	0.0	154.0100	110.9 (T1)	Tone 1, Shaffer Mtn; Available for Susanville Support/Water Supply Group
CDF T29	4	TACTICAL	151.3475	192.8 (T16)	151.3475	192.8 (T16)	
CDF T23	14	AIR TO GROUND	159.4500	192.8 (T16)	159.4500	192.8 (T16)	
CALCORD	15	MEDICAL	156.0750	156.7 (T6)	156.0750	156.7 (T6)	
GUARD	16	EMERGENCY	168.6250	0.0	168.6250	110.9 (T1)	EMERGENCY USE ONLY

9. Prepared by: Name: T. BYRD RESL Signature:

ICS 204 Date/Time: 7/24/2020 2200 Personnel Count: 54

CONTROLLED UNCLASSIFIED INFORMATION/BASIC

ASSIGNMENT LIST (ICS 204 WF)

CONTROLLED UNCLASSIFIED
INFORMATION//BASIC

1. Incident Name: <p style="text-align: center; font-size: 1.2em;">Hog</p>	2. Operational Period: Date From: 07/25/20 Date To: 07/26/20 Time From: 0700 Time To: 0700	3. Branch Division NORTH CONTINGENCY NORTH CONTINGENCY
--	---	--

4. Operations Personnel:		Page 1 of 1
Operations Section Chief: S. NORMAN	Night Ops: J. OHS	
Branch Director: G. SHALL (12 HR)	Branch Safety:	
Division/Group Supervisor:	Air Attack: S. MCGREGOR	

5. Resources Assigned:		** Resources Below in Bold are 12 Hour **					
Resource Identifier	ALS	LWD	Leader	Personnel	Request #	Hours	Reporting Location
ENG Lfv 824			Z. HOFFMAN	3	E-410	0700-1900	ROXIE PECONUM
CRW LNF HEART LAKE			V. MARTINO	20	C-2	0700-1900	ROXIE PECONUM
DOZ PVT E-100			S. MAYWARD	2	E-100	0700-1900	ROXIE PECONUM
DOZ PVT E-101			T. PARKS	1	E-101	0700-0700	ROXIE PECONUM
DOZ PVT E-258			S. LASSEN	2	E-258	0700-1900	ROXIE PECONUM
DOZ PVT E-260			W. COCKRELL	4	E-260	0700-1900	ROXIE PECONUM
MAST PVT E-312			T. FUNES	1	E-312	0700-1900	ROXIE PECONUM
MAST PVT E-313			D. THEIS	1	E-313	0700-1900	ROXIE PECONUM
MAST PVT E-371			B. FORKNER	2	E-371	0700-1900	ROXIE PECONUM
MAST PVT E-372			R. OLSON	2	E-372	0700-1900	ROXIE PECONUM
HEQB BRIDGER			J. BRIDGER	1	O-217	0700-1900	ROXIE PECONUM
HEQB HICKEY (T)			T. HICKEY	1	O-56	0700-1900	ROXIE PECONUM

6. Work Assignments:
Construct contingency line.

7. Special Instructions:

8. Communications							
Name	Ch	Function	Rx Freq	Rx Tone	Tx Freq	Tx Tone	Notes
C11 T15	1	COMMAND	151.1675	103.5 (T8)	159.3975	162.2 (T15)	Roop Mtn covers NE side of Branch V
C11 T14	2	COMMAND	151.1675	103.5 (T8)	159.3975	151.4 (T14)	Shaffer Mtn covers SW side of Branch V
CO FIRE	3	COMMAND	154.4450	0.0	154.0100	110.9 (T1)	Tone 1, Shaffer Mtn; Available for Susanville Support / Water Supply Group
CDF T29	4	TACTICAL	151.3475	192.8 (T16)	151.3475	192.8 (T16)	
CDF T23	14	AIR TO GROUND	159.4500	192.8 (T16)	159.4500	192.8 (T16)	
CALCORD	15	MEDICAL	156.0750	156.7 (T6)	156.0750	156.7 (T6)	
GUARD	16	EMERGENCY	168.6250	0.0	168.6250	110.9 (T1)	EMERGENCY USE ONLY

9. Prepared by: Name: T. BYRD	RESL	Signature:	Personnel Count: 40
ICS 204	Date/Time: 7/24/2020 2200		

NIMS IAP

CONTROLLED UNCLASSIFIED INFORMATION//BASIC

ASSIGNMENT LIST (ICS 204 WF)

CONTROLLED UNCLASSIFIED
INFORMATION/BASIC

1. Incident Name: <p style="text-align: center; font-size: 1.2em;">Hog</p>	2. Operational Period: Date From: 07/25/20 Date To: 07/26/20 Time From: 0700 Time To: 0700	3. Branch Division <p style="text-align: center; font-size: 1.2em;">Susanville Support</p>
--	---	---

Page 1 of 1

4. Operations Personnel: Operations Section Chief: S. NORMAN Branch Director: Division/Group Supervisor: T. WILLIAMS	Night Ops: J. OHS Branch Safety: Air Attack: S. MCGREGOR
--	--

5. Resources Assigned:	** Resources Below in Bold are 12 Hour **						
Resource Identifier	ALS	LWD	Leader	Personnel	Request #	Hours	Reporting Location
STA OES 4803A			K. KEELEY	22	E-347	0700-0700	ICP
W/T E-335					E-335	0700-0700	
W/T E-336					E-336	0700-0700	

6. Work Assignments:
Support fire suppression efforts in the Susanville Area as needed.

7. Special Instructions:

8. Communications							
Name	Ch	Function	Rx Freq	Rx Tone	Tx Freq	Tx Tone	Notes
C11 T15	1	COMMAND	151.1675	103.5 (T8)	159.3975	162.2 (T15)	Roop Mtn covers NE side of Branch V
C11 T14	2	COMMAND	151.1675	103.5 (T8)	159.3975	151.4 (T14)	Shaffer Mtn covers SW side of Branch V
CO FIRE	3	COMMAND	154.4450	0.0	154.0100	110.9 (T1)	Tone 1, Shaffer Mtn; Available for Susanville Support / Water Supply Group
See 205 for available tactical channels							
CDF T23	14	AIR TO GROUND	159.4500	192.8 (T16)	159.4500	192.8 (T16)	
CALCORD	15	MEDICAL	156.0750	156.7 (T6)	156.0750	156.7 (T6)	
GUARD	16	EMERGENCY	168.6250	0.0	168.6250	110.9 (T1)	EMERGENCY USE ONLY

9. Prepared by: Name:	T. BYRD	RESL	Signature:	Personnel Count: 22
ICS 204	Date/Time: 7/24/2020	2200		

AIR OPERATIONS SUMMARY ICS-220

Incident Name / Incident Number
CALMU 3874

Sunrise 555 Cutoff 1957 Sunset 2027

Startup 625

General Remarks, Safety Notes, Hazards, Air Operations Special Equipment, etc.
TRACK ALL DIPSITE LOCATIONS / NUMBER OF DIPS / GALLONS TAKEN.
TRACK ALL DROP LOCATIONS / NUMBER OF DROPS / GALLONS DROPPED
ALL GPS DATA TO BE COLLECTED IN DEGREES, MINUTES, DECIMAL MINUTES FORMAT.
AVOID Aerial Application of Retardant / Foam / Agent within 300' of Waterways, Bodies of Water, etc.
If Retardant / Foam / Agent is Dropped Within These Areas Immediately Notify the AOB and Provide the Following Information: Lat / Long, Estimated Number of Gallons and a Map Detailing The Area.
ORDER AIRCRAFT ON LMU LOCAL TONE 7 - CONTACT COMMUNICATIONS ON COMMAND 11
There will be unmanned aircraft on the fire

Frequencies	RX	Tone	TX	Tone	AM / FM
AIR TACTICS	167.0750		167.0750		FM
AIR / AIR Rotary Wing	118.0750		118.0750		AM
AIR / AIR - Briefing	122.2750		122.2750		AM
AIR / GROUND - Tactical	T23 159.450	192.8	T23 159.450	192.8	FM
COMMAND (AIRCRAFT ORDER)	151.2500	123.0	159.4050	OST	FM
COMMAND (COMMUNICATIONS)	151.1675	103.5	159.3975	162.2	FM
TOLC	123.0250		123.0250		AM
DECK	163.1000		163.1000		FM
CALCORD - MEDICAL	156.0750	156.7 (6)	156.0750	156.7 (6)	FM
AIRGAURD - Emergency Only	168.6250		168.6250	110.9 (1)	FM

HELICOPTERS (Use page 2 if Needed)

IC #	Type	Make/Model	Helibase	Avail	Start	Remarks	FAA #	Type	Make/Model	Helibase	Avail	Start	Remarks	Rescue Ship Information	
														Name	Phone
1	J	234	Meadow	800	830	A-53									Name: Guard840 Phone: 925.325.4158 Make/Model: Blackhawk Location: [Fall River Mills] Fall River Mills Request Procedure for These Aircraft: Order a hoist ship through the ECC See Medical Plan For Additional Info
51BH	I	UH60	Meadow	800	830	A-54									Name: Guard840 Phone: 925.325.4158 Make/Model: Blackhawk Location: [Fall River Mills] Fall River Mills Request Procedure for These Aircraft: Order a hoist ship through the ECC See Medical Plan For Additional Info
13FH	I	UH60	Meadow	800	830	A-70									Name: Guard840 Phone: 925.325.4158 Make/Model: Blackhawk Location: [Fall River Mills] Fall River Mills Request Procedure for These Aircraft: Order a hoist ship through the ECC See Medical Plan For Additional Info
70K	I	UH60	Meadow	800	830	A-69									Name: Guard840 Phone: 925.325.4158 Make/Model: Blackhawk Location: [Fall River Mills] Fall River Mills Request Procedure for These Aircraft: Order a hoist ship through the ECC See Medical Plan For Additional Info
96W	I	S61	Meadow	800	830	A-68									Name: Guard840 Phone: 925.325.4158 Make/Model: Blackhawk Location: [Fall River Mills] Fall River Mills Request Procedure for These Aircraft: Order a hoist ship through the ECC See Medical Plan For Additional Info
36BH	I	UH60	Meadow	800	830	A-33									Name: Guard840 Phone: 925.325.4158 Make/Model: Blackhawk Location: [Fall River Mills] Fall River Mills Request Procedure for These Aircraft: Order a hoist ship through the ECC See Medical Plan For Additional Info
17FH	I	UH60	Meadow	800	830	A-32									Name: Guard840 Phone: 925.325.4158 Make/Model: Blackhawk Location: [Fall River Mills] Fall River Mills Request Procedure for These Aircraft: Order a hoist ship through the ECC See Medical Plan For Additional Info
82BH	I	UH60	Meadow	800	830	A-111									Name: Guard840 Phone: 925.325.4158 Make/Model: Blackhawk Location: [Fall River Mills] Fall River Mills Request Procedure for These Aircraft: Order a hoist ship through the ECC See Medical Plan For Additional Info
1KA	1	Kaman	Kmax	800	830	A-112	4TV	III	ASTAR	Meadow	800	830			Name: Guard840 Phone: 925.325.4158 Make/Model: Blackhawk Location: [Fall River Mills] Fall River Mills Request Procedure for These Aircraft: Order a hoist ship through the ECC See Medical Plan For Additional Info
							242BH	III	L206	Meadow	800	830			Name: Guard840 Phone: 925.325.4158 Make/Model: Blackhawk Location: [Fall River Mills] Fall River Mills Request Procedure for These Aircraft: Order a hoist ship through the ECC See Medical Plan For Additional Info
							839PA	III	A350	Meadow	800	830			Name: Guard840 Phone: 925.325.4158 Make/Model: Blackhawk Location: [Fall River Mills] Fall River Mills Request Procedure for These Aircraft: Order a hoist ship through the ECC See Medical Plan For Additional Info
							553	III	407	Ravendale	800	830			Name: Guard840 Phone: 925.325.4158 Make/Model: Blackhawk Location: [Fall River Mills] Fall River Mills Request Procedure for These Aircraft: Order a hoist ship through the ECC See Medical Plan For Additional Info
							509	III	Cobra	Chester	800	830			Name: Guard840 Phone: 925.325.4158 Make/Model: Blackhawk Location: [Fall River Mills] Fall River Mills Request Procedure for These Aircraft: Order a hoist ship through the ECC See Medical Plan For Additional Info

FIXED WING (Use Page 2 if Needed)

FAA #	Type	Make/Model	Base	Avail	Start	Remarks	FAA #	Type	Make/Model	Base	Avail	Start	Remarks

Time Prepared
1900

Shutdown
2057

Helibase Information
Name: Meadow
Latitude: 40 18.279
Longitude: 120 57.092

Name:
Latitude:
Longitude:
(use page 2 if needed)

Date Prepared
Friday, July 24, 2020

Operational Period - Date
Saturday, July 25, 2020

Operational Period - Time
0700 - 0700

TFR Information
Request #
Radius: NM
Altitude: MSL
Centerpoint: Website Lat Long
NOTAMS:
Frequency:
<http://tfr.faa.gov/tfr2/list.html>

Incident Name / Incident Number
CALMU 3874

Sunrise 555 Cutoff 1957 Sunset 2027

Startup 625

General Remarks, Safety Notes, Hazards, Air Operations Special Equipment, etc.
TRACK ALL DIPSITE LOCATIONS / NUMBER OF DIPS / GALLONS TAKEN.
TRACK ALL DROP LOCATIONS / NUMBER OF DROPS / GALLONS DROPPED
ALL GPS DATA TO BE COLLECTED IN DEGREES, MINUTES, DECIMAL MINUTES FORMAT.
AVOID Aerial Application of Retardant / Foam / Agent within 300' of Waterways, Bodies of Water, etc.
If Retardant / Foam / Agent is Dropped Within These Areas Immediately Notify the AOB and Provide the Following Information: Lat / Long, Estimated Number of Gallons and a Map Detailing The Area.
ORDER AIRCRAFT ON LMU LOCAL TONE 7 - CONTACT COMMUNICATIONS ON COMMAND 11
There will be unmanned aircraft on the fire

ICS 205 - INCIDENT RADIO COMMUNICATIONS PLAN

1. Incident Name: **Hog**

2. Date/Time Prepared: **Date: 07/24/2020** **Time: 1940**

3. Operational Period: **Date From: 07/25/20** **Time From: 0700** **Date To: 07/26/20** **Time To: 0700**

Incident Channels

4. Communications

Ch#	Function	Name	Assigned To	Rx Freq	Rx Tone	Tx Freq	Tx Tone	Notes
1	COMMAND	C11 T15	ALL DIVS	151.1675	103.5 (T8)	159.3975	162.2 (T15)	Roop Mtn covers NE side of Branch V
2	COMMAND	C11 T14	ALL DIVS	151.1675	103.5 (T8)	159.3975	151.4 (T14)	Shaffer Mtn covers SW side of Branch V
3	COMMAND	CO FIRE	UNASSIGNED	154.4450	0.0	154.0100	110.9 (T1)	Tone 1, Shaffer Mtn, Available for Susanville Support / Water Supply Group
4	TACTICAL	CDF T29	DIV A and N & W CONT.	151.3475	192.8 (T16)	151.3475	192.8 (T16)	
5	TACTICAL	CDF T30	DIV F / G	151.3925	192.8 (T16)	151.3925	192.8 (T16)	
6	TACTICAL	CDF T31	DIV C	159.3825	192.8 (T16)	159.3825	192.8 (T16)	
7	TACTICAL	VFIRE 21	UNASSIGNED	154.2800	156.7 (T6)	154.2800	156.7 (T6)	Available for Susanville Support / Water Supply Group
8	TACTICAL	VFIRE 22	UNASSIGNED	154.2650	156.7 (T6)	154.2650	156.7 (T6)	Available for Susanville Support / Water Supply Group
9	TACTICAL	VFIRE 23	UNASSIGNED	154.2950	156.7 (T6)	154.2950	156.7 (T6)	Available for Susanville Support / Water Supply Group
10	TACTICAL	VFIRE 24	DIV J / L	154.2725	156.7 (T6)	154.2725	156.7 (T6)	May also be used by Susanville Support / Water Supply Group
11	TACTICAL	VFIRE 25	DIV O and Staging	154.2875	156.7 (T6)	154.2875	156.7 (T6)	May also be used by Susanville Support / Water Supply Group
12	TACTICAL	VFIRE 26	DIV Q / R	154.3025	156.7 (T6)	154.3025	156.7 (T6)	
13	TACTICAL	VTAC 14	DIV D / E	159.4725	156.7 (T6)	159.4725	156.7 (T6)	VTAC14 also used for morning briefing
14	AIR TO GROUND	CDF T23	ALL DIVS	159.4500	192.8 (T16)	159.4500	192.8 (T16)	
15	MEDICAL	CALCORD	ALL DIVS	156.0750	156.7 (T6)	156.0750	156.7 (T6)	
16	EMERGENCY	GUARD	ALL DIVS	168.6250	0.0	168.6250	110.9 (T1)	EMERGENCY USE ONLY
17								
18								
19								
20	EMERGENCY	GUARD	ALL DIVS	168.6250	0.0	168.6250	110.9 (T1)	EMERGENCY USE ONLY

5. Special Instructions

6. Prepared by (Communications Unit Leader): Name: **Kyle Johnson** Signature: *Kyle Johnson*

ICS 205 - CONTROLLED UNCLASSIFIED INFORMATION/BASIC NIMS IAP Date/Time: **7/24/2020 / 2000**



CAL FIRE INCIDENT
MANAGEMENT TEAM 3



**RADIO BRIEFING
WILL BE BROADCAST ON
VTAC 14**

In rea-23-ess is all

MEDICAL PLAN (ICS 206)

1. Incident Name: <p style="text-align: center;">Hog</p>	2. Operational Period:	Date From: 7/25/20	Date To: 7/26/20
		Time From: 0700	Time To: 0700

3. Medical Aid Stations:			
Name	Location	Contact Number/Freq	Paramedics
CAL MAT	ICP	916-247-1940/ Hog Coms	Yes

4. Transportation (indicate air or ground):			
Ambulance Service	Location	Contact Number	Level of Service
Plumas 12 (ground)	DP 91	530-257-1803/ Hog Coms	ALS
Mountain Medics 1 (ground)	DP 50	530-276-4810/ Hog Coms	ALS
Guard 840 (24hr rescue/hoist)	Fall River Helibase	Hog Coms	ALS
SEMSA Air 1 (air)	Susanville Airport	866-297-1352/ Hog Coms	ALS

5. Hospitals:							
Hospital Name	Address,	Contact Number(s)/ Frequency	Travel Time		Trauma Center	Burn Center	Helipad
	Lat & Long Helipad		Air	Ground			
Banner Lassen Hospital	1800 Spring Ridge Dr Susanville, CA 96130 Lat/Long N 40° 26.27, W 120° 37.67	(530) 252-2096	5 min	10 min	Level 3	<input type="checkbox"/>	<input checked="" type="checkbox"/>
Dignity Health Mercy Medical Center Redding	2175 Rosaline Ave Redding, CA 96001 Lat/Long: N 40° 34.33, W 122° 23.80	(530) 225-7201	39 min	2 hr	Level 2	<input type="checkbox"/>	<input checked="" type="checkbox"/>
UC Davis Medical Center	2315 Stockton Blvd Sacramento, CA 95817 Lat/Long N 38° 33.28, W 121° 27.35	(916) 734-5669	1hr	3 hr	Level 1	<input checked="" type="checkbox"/>	<input checked="" type="checkbox"/>
Renown Regional Medical Center	1155 Mill Street Reno, NV 89502 Lat/Long: N 39° 31.52, W 119° 47.74	(775) 982-2005	32 min	2 hr	Level 2	<input type="checkbox"/>	<input checked="" type="checkbox"/>

6. Special Medical Emergency Procedures	
<p>Line Emergency Crew Supervisor will contact Division Supervisor with patient complaint/condition and location.</p> <p>- Division Group Supervisor Contacts:</p> <ol style="list-style-type: none"> 1. Closest EMS resource 2. Communications Unit <p>- Communications Unit Contacts:</p> <ol style="list-style-type: none"> 1. Ground or Air ambulance as requested. 2. Operations 3. Safety 4. Medical Unit <p>- Division Supervisor or designee will serve as point of contact and run medical emergency on assigned channel.</p> <ol style="list-style-type: none"> 1. A pre-assigned tactical frequency (i.e. CALCORD) should be used for IWI and only for duration of the emergency. <p>- Communications Unit will clear the Command channel for emergency traffic as needed for duration of the need.</p> <p>Camp Emergency Contact Medical Unit with patient complaint/condition and location. Medical staff will respond to stabilize the patient.</p> <p>- Medical Unit contacts</p> <ol style="list-style-type: none"> 1. Communications 2. Safety 3. Logistics 4. Operations 5. Crew Supervisor 6. Comp/Claims 	<p>Injury Reporting Procedures</p> <p>Nature of Injury: _____</p> <p>Location of Patient: _____</p> <p>Point of Contact: _____</p> <p>Transportation Requested by: Air _____ Ground _____</p> <p>Point of Pick-Up: _____</p> <p style="padding-left: 40px;">Lat: _____ Long: _____</p> <p>Patient Unit ID: _____</p> <p>Is an EMT with Patient: Yes _____ No _____</p> <p>Age: _____ Sex: Male _____ Female _____</p> <p>All Emergencies - Secure the area and identified witnesses for later investigation. Keep accurate log of events.</p>

Check box if aviation assets are utilized for rescue. If assets are used, coordinate with Air Operations.

7. Prepared by (Medical Unit Leader): <p style="text-align: center;">S. McGary</p>	Signature:
8. Approved by (Safety Officer): <p style="text-align: center;">D. SARGENTI / D. BROCKMAN (T)</p>	Signature:

ICS 206	NIMS IAP	Date/Time: 7/24/20 2000
---------	----------	-------------------------



CAL FIRE INCIDENT MANAGEMENT TEAM 3



TRAINING SPECIALIST MESSAGE

TRAINEES:

Please register with the TNSP as soon as possible in order to receive documented credit for your training assignment. Training is located in the trailer adjacent to check-in.

TRAINERS/EVALUATORS:

The narrative in the ICS 225 (Performance Evaluation) should reflect the tasks performed by the trainee on the incident. Be as descriptive as possible.

Bring the following with you to register:

- Incident Qualification Card
- Initiated Position Task Book
- Trainee Registration Form

Justin Voyson TNSP 661-547-8629

INCIDENT TRAINEE REGISTRATION FORM

HOG INCIDENT CA-LMU-003874 JUSTIN VOYSON TNSP 661-547-8629

Complete ALL fields and return to Training Specialist or DROP BOX for entry into database.

Remember to close out training packets with the Training Specialist before DEMOB.

TRAINEE'S DATA

Name (PRINT): _____ ICS Trainee Position: _____

Request # (A,C,E,or O): _____ Agency Designator (Ex. CA-LMU): _____

USFS ___ State ___ BLM ___ BIA ___ NPS ___ FWS ___ Local Govt. ___ DOD ___ NWS ___

(CAL FIRE ONLY) Were You Assigned From a Priority Trainee Roster? Yes No

Ordered as a Trainee? Yes No

Date Assigned: _____ Cell Phone: _____

Your Qualifications Coordinator: (Chief, Training Officer, etc.)

Name: _____

Name of Home Unit: _____

Address: _____

City: _____ State: _____ Zip Code: _____ Phone: _____

Training Officer's Email Address _____

TRAINEE PREREQUISITES

1. Valid Red Card or agency certification card? _____ Yes _____ No

2. Trainee has current position task book issued by home unit? _____ Yes _____ No

Current Task Book Progress: (Circle) 0% 25% 50% 75% 90%

Priority Open Tasks in Your Position Task Book

1) _____

2) _____

YOUR TRAINER/EVALUATOR'S DATA

Trainer/Evaluator Name: _____ ICS position on Incident _____

Home Unit: _____ Agency Designator (ex. CA-LMU): _____

Work Address: _____ City: _____

State: _____ Zip Code: _____ Cell Phone: _____



INCIDENT MANAGEMENT TEAM 3



DEMOBILIZATION MESSAGE

Hog Incident
CA-LMU-003874

We appreciate your efforts during this incident and want to make sure that we get you to your next destination safely and efficiently. When we begin demobilization, a Tentative Demobilization List will be posted in several places around base camp, including the briefing area and the eating area. If you are on this list, please adhere to the following:

SHOW UP AT THE DESIGNATED TIME

- Show up at the designated time.
- Do not show up early.
- Do not show up late.

A demobilization schedule has been prepared in careful coordination with all essential demobilization functions. Not following the demobilization schedule can have significant negative impacts on the Demobilization Unit staff and all other resources scheduled for demobilization. We do not want you or any other resources to have unnecessary delays. Please adhere to your scheduled demobilization time.

BE PREPARED FOR A RE-ASSIGNMENT

There may be other incidents in the state that are in need of resources. There is a possibility that some of the resources released from this incident will be immediately assigned to another one. Please make sure you are properly supplied, rested, and nourished while waiting for your designated demobilization time.

BE THOROUGH AND EFFICIENT

Demobilization begins and ends at the Demobilization Unit. Please follow the instructions given to you when starting the demobilization process. Returning to the Demobilization Unit with a complete and accurate Demobilization Check-Out (ICS-221) form will help prevent any unnecessary delays and ensure you are shown as available for future assignments. Unforeseen delays can occur during the demobilization process, such as mechanical issues discovered while at Ground Support. Plan to visit the Time Unit towards the end of the demobilization process in order to provide an accurate accounting of your time.



PUBLIC INFORMATION SECTION



Incident Information Line: (530) 282-5714
Incident Media Line: (530) 282-5714

Incident Updates:
www.fire.ca.gov/current_incidents

STATUS	
Incident Start Date: 7/18/2020	Incident Start Time: 3:30 PM
Cause: Under Investigation	Acres: 9545
Containment: 45%	Total Personnel: 2225

MEDIA – The California State Penal Code Section 409.5(d) allows the news media to enter scenes of disaster, riot or civil disturbance. Properly identified members of the news media should not be restricted from entering locations specified within the code. However, this does not include crime scenes, private property and does not imply that the news media may interfere with incident operations while they are in the areas of concern. More information can be found [here](#).

CAL FIRE SOCIAL MEDIA POLICY – When assigned to a CAL FIRE incident, you will adhere to the CAL FIRE Social Media Policy, Section 0691. You can find further information about the CAL FIRE Social Media Policy [here](#).

PHOTOGRAPHS AND VIDEOS OF INCIDENT – We are in a new era of media. Media no longer means news/broadcast industry, but now refers to anyone that has the capability to shoot video, photographs and post them onto social media sites in a matter of minutes. Unfortunately, we have seen some instances of photographs or videos that have depicted unsafe, unprofessional or embarrassing circumstances which are a serious breach of ethics. When this happens, it reflects poorly on all that are attached to this incident. Posting an inappropriate video, photo or blog comment could expose oneself to unwanted ramifications. It may be unsafe to shoot photos or video and a firefighter who is concentrating on a camera loses their situational awareness.

The Public Information Office would like copies of the video and pictures that you safely took while not in an emergency situation, fire suppression activity or in an overhead assignment. Bring your video and pictures to the Public Information trailer; they will be reviewed and possibly uploaded to our many CAL FIRE social media sites. Remember, we don't want photographs or videos that depict unsafe, unprofessional or embarrassing circumstances, which are a serious breach of ethics.

LOST AND FOUND – The Information Section will manage lost and found items for the incident. If you have lost an item please leave your contact information and what you have lost at the Information Section. If you have found an item on the incident, bring the item to the Information Section with your contact information as well. All items left in Lost and Found will be turned over to the local CAL FIRE Shasta Unit.

MAIL SERVICE – The Information Section can assist you with sending and receiving mail.



FINANCE SECTION

MESSAGE



CAL FIRE staff; please ensure you start your eFC-33s with the Personnel Time Recorder.

Please make sure hired equipment shift tickets are completed for all private vendors and dropped off in the Time Unit by agency personnel / line supervisors only, as well as EERAs.

Please report all injuries and suppression damage to the Comp / Claims Unit, no matter how minor.

The Finance Section is located in the grass area across from briefing.

Federal and Contract resources need to check-in with the Federal Time Unit.

OES is located in the back of fairgrounds.

**ROGER RAINES, FSC1
TERRY EASTWOOD, DEP. FSC1**

Shift Ticket Example

EMERGENCY SHIFT TICKET and EVALUATION FORM					Contractor Name						
The responsible Government Officer will complete this form each shift					Fireline Builders						
Incident or Project Name HOG		Incident Number CA-LMU-003874	Request Number E # Here		Operator #1 Bob Smith	Operator #2 Jeff Smith					
Agreement Number Obtain from vendor's agreement					Operator Furnished By: <input checked="" type="checkbox"/> Contractor <input type="checkbox"/> Government						
Equipment Make CAT		Equipment Model / Type D6N, Type II E			Operating Supplies Furnished By: <input checked="" type="checkbox"/> Contractor <input type="checkbox"/> Government						
Serial Number 6LN3344		Licence Number			Equipment Status <input checked="" type="checkbox"/> Inspected <input checked="" type="checkbox"/> Under Agreement <input type="checkbox"/> Released by Government <input type="checkbox"/> Withdrawn by Contractor						
Equipment Use (Circle) Hours / Days / Miles					Remarks/Comments ** NO DAMAGE / NO CLAIMS						
Date Mo / Day	Start	Stop	Work	Assignment							
7/28	0700	2400	17	Division B							
7/28	0001	0700	7	Division B							
Vendor Rating					Govt. Rep. Name and Position - PRINT Mike Weber Div. A						
<table border="1"> <tr> <td>Poor*</td> <td>Avg.</td> <td>Good</td> <td>Exc.</td> <td>N/A</td> </tr> </table>					Poor*	Avg.	Good	Exc.	N/A	Govt. Rep. Signature <i>Mike Weber</i>	
Poor*	Avg.	Good	Exc.	N/A							
Met Performance Expectations					Contractor Signature <i>Bob Smith</i>						
Equipment in Safe Working Condition					Date 07/20/20						
Operator Skill Level					Time 0800						
Operates Safely					Date 07/20/20						
Operator's Cooperation Level					Time 0800						
Overall Performance					CALFIRE 297 (Rev 3-2011)						
<p>* NOTE: Any rating of POOR requires an explanation in Comment Section.</p> <p>**Final evaluation or for more documentation, use an ICS Form 230 or equivalent.</p>											
Pink - Finance		Blue - Home Unit HE Coordinator		Yellow - Vendor		White - Govt Representative					

EMERGENCY SHIFT TICKET and EVALUATION FORM					Contractor Name						
The responsible Government Officer will complete this form each shift					Fireline Builders						
Incident or Project Name Hog		Incident Number CA-LMU-003874	Request Number E # Here		Operator #1 Bob Smith	Operator #2					
Agreement Number Obtain from vendor's agreement					Operator Furnished By: <input checked="" type="checkbox"/> Contractor <input type="checkbox"/> Government						
Equipment Make CAT		Equipment Model / Type D6N, Type II E			Operating Supplies Furnished By: <input checked="" type="checkbox"/> Contractor <input type="checkbox"/> Government						
Serial Number 6LN3344		Licence Number			Equipment Status <input checked="" type="checkbox"/> Inspected <input checked="" type="checkbox"/> Under Agreement <input type="checkbox"/> Released by Government <input type="checkbox"/> Withdrawn by Contractor						
Equipment Use (Circle) Hours / Days / Miles					Remarks/Comments ** NO DAMAGE / NO CLAIMS						
Date Mo / Day	Start	Stop	Work	Assignment							
7/28	0001	0700	7	Off Shift							
7/28	0701	1900	12	Division B							
7/28	1901	2400	5	Off Shift							
Vendor Rating					Govt. Rep. Name and Position - PRINT Mike Weber Div. A						
<table border="1"> <tr> <td>Poor*</td> <td>Avg.</td> <td>Good</td> <td>Exc.</td> <td>N/A</td> </tr> </table>					Poor*	Avg.	Good	Exc.	N/A	Govt. Rep. Signature <i>Mike Weber</i>	
Poor*	Avg.	Good	Exc.	N/A							
Met Performance Expectations					Contractor Signature <i>Bob Smith</i>						
Equipment in Safe Working Condition					Date 07/20/20						
Operator Skill Level					Time 0600						
Operates Safely					Date 07/20/20						
Operator's Cooperation Level					Time 0600						
Overall Performance					CALFIRE 297 (Rev 3-2011)						
<p>* NOTE: Any rating of POOR requires an explanation in Comment Section.</p> <p>**Final evaluation or for more documentation, use an ICS Form 230 or equivalent.</p>											
Pink - Finance		Blue - Home Unit HE Coordinator		Yellow - Vendor		White - Govt Representative					

FIRING PLAN AND GO / NO GO CHECKLIST

Test Firing Plan

The size and location of the test burn will be large enough and representative of the fuels of the proposed burn area.

Communications:

A radio net announcement at the incident will be made prior to firing operations. This will be communicated on tactical and command nets and will identify general location of geographic area to be burned. Special frequencies may or may not be used.

Frequencies:

- 1. Firing Group Tactical
2. Air to Ground
3. Aerial ignition discreet frequencies:

Slop-overs and Escapes:

If an escape/slop-over occurs notify the Division/Group Supervisor, who will take appropriate suppression actions. The Firing Group Supervisor will evaluate whether or not to continue firing and communicate such to the Division Group Supervisor. At all times, appropriate information will be transmitted through the chain of command to the Operations Section Chief.

Perimeter Firing Sequence:

The perimeter firing will proceed as follows:

Conditions:

Observed weather conditions: See IAP Weather Forecast
Fire Behavior Burn Index: See IAP Fire Behavior Analysis

Sequence of Firing:

Table with 5 rows for sequence of firing steps.

Aerial Ignition Plan (Section 8344.5 of the CAL FIRE 8300 manual):

Table with 5 rows for aerial ignition plan steps.


GO / NO-GO

- Checklist items: All personnel briefed, Weather forecast reviewed, Resources in place, Lookouts posted, Communications systems in place, Escape routes and safety zones established and made known, Fire behavior forecast reviewed, Test Fire is favorable

APPROVALS and Initials

- Approval lines for: Firing Group Supervisor, Division Supervisor, Branch Director, Air Operations Branch Director, Operations Chief, Safety Officer, Incident Commander, Prepared by, Agency/Unit, Date

Incident Base Map- Lassen County Fairgrounds




Jensen Hall

- Situation
- Resources
- Plans
- Demob
- Check In

1. Federal Personnel Time
2. Time Unit/ Calfire Time
3. Time Section Chief/ Equipment Time
4. Incinet
5. Hotels/ Accommodations
6. Facilities/ Logistics/ Ordering
7. Finance Section Chief/ Comp Claims
8. Safety/ Operations
9. Incident Commander
10. Law Enforcement Liaison

Trailer Row

GROUND SUPPORT
LMU Headquarters, 697 CA-36, Susanville, CA 96130



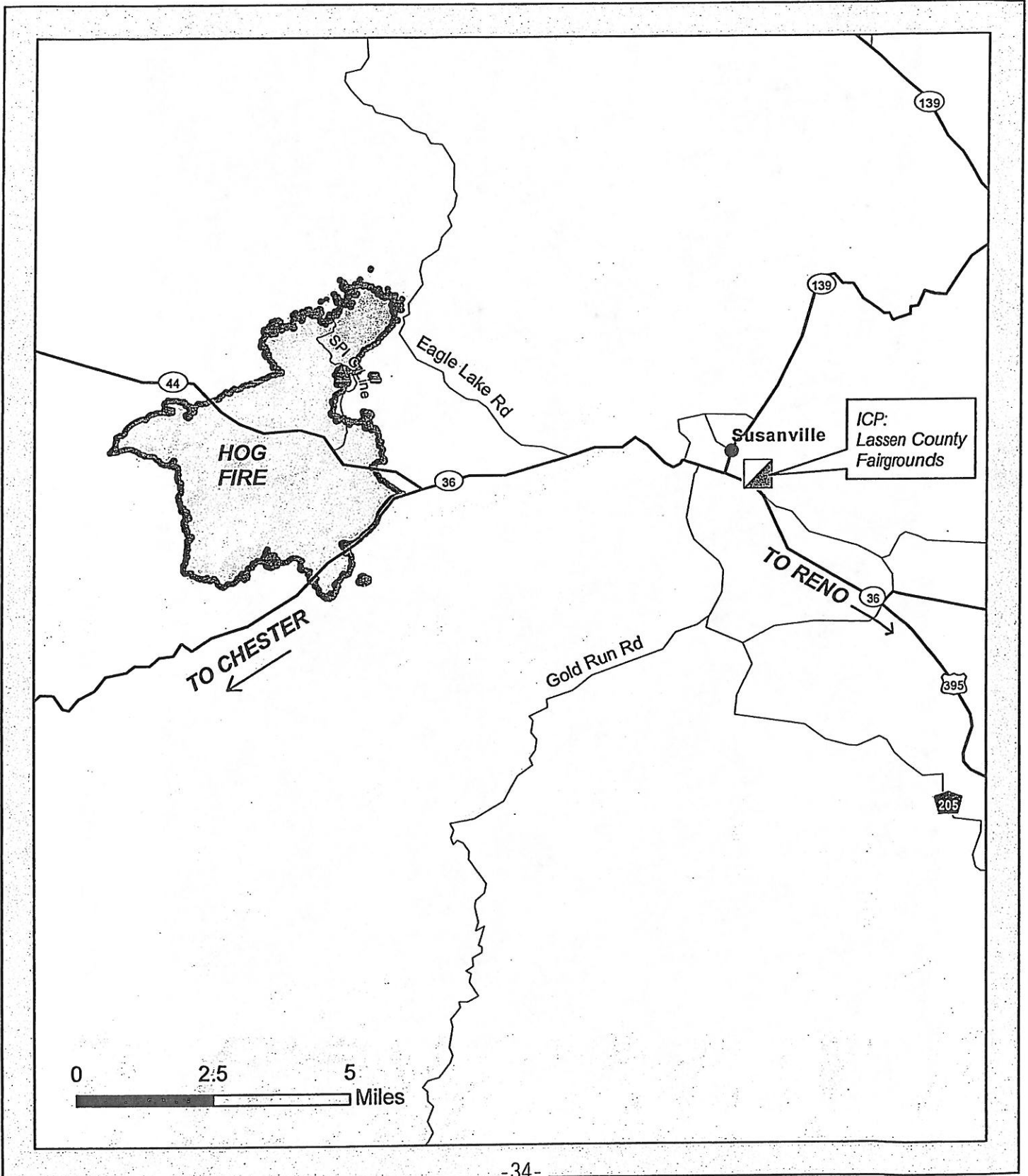
For after-hours mechanical needs, call 925-532-5437.



Travel Map

HOG INCIDENT

CA-LMU-003874



UNIT LOG CONT. (ICS 214)

1. Incident Name:

Hog

2. Operational Period:

Date From: 7/25/20

Date To: 7/26/20

Time From: 0700

Time To: 0700

6. Activity Log

TIME

MAJOR EVENTS

7. Prepared By:

Date/Time:

NIMS IAP

