

INCIDENT ACTION PLAN

HOG INCIDENT

CA-LMU-003874

Monday




OPERATIONAL PERIOD

7/27/2020 0700
to
7/28/2020 0700



ORGANIZATION ASSIGNMENT LIST (ICS 203)

1. Incident Name: Hog		2. Operational Period: Date From: 7/27/2020		Date To: 7/28/2020	
		Time From: 0700		Time To: 0700	
3. Incident Commander(s) and Command Staff:			7. Operation Section:		
IC/UC's	B. SEE		Operations	S. NORMAN	
Deputy	B. FARIAS / K. BOHALL (T) / G. BELYEA (T)		Deputy Operations	M. BRUNTON	
Safety Officer	D. SARGENTI / D. BROCKMAN (T)		Night Ops	J. OHS	
Information Officer	D. OLSON / B. MERCADO (T)		Staging Area		
Liaison Officer	M. SMITH / J. DAPPER (T) / M. WELLS (CHP)		Branch	I	I. THORNTON / J. HEGGIE
4. Agency/Organization Representatives:			Division/Group	A	K. MANCEBO
Agency/Organization	Name		Division/Group	C	Z. HOLLISTER
CALFIRE LMU Line Officer	L. CALDWELL		Division/Group	D / E	K. TAGLIO / D. JONES
USFS Agency Rep	P. MARTENS		Division/Group		
USFS Agency Admin	B. DRAKE		Division/Group		
Cal OES	K. BAILEY		Branch	V	C. COSTA
BLM Admin	E. RYAN		Division/Group	F / G	J. READ
CHP	LT. A. POYNER		Division/Group	J / L	J. HINKLE
OES Mngr.	S. ROJAS		Division/Group		
LCSO Agency Rep	M. CARNEY		Division/Group		
CDCR	T. MAINE		Division/Group		
CCC	C. HARRIS		Branch	IX	A. TURNER
Oregon Dept.of Forestry	B. ARNSMEIER		Division/Group	O	S. LONG / A. WATKINS
			Division/Group	Q	C. LYONS / B. PORRAZZO
			Division/Group	R	S. GREND AHL
			Division/Group		
			Branch	FSR	I. HOUSER (12 HR)
			Division/Group		
5. Planning Section:			Branch	NORTH CONTINGENCY	G. SCHALL (12 HR)
Chief	B. BLOXHAM		Division/Group	NORTH CONTINGENCY	
Deputy	S. DEBENEDET / G. GARCIA		Division/Group		
Resource Unit	L. PLATA / T. BYRD / J. HEALD (T)		Division/Group		
Situation Unit	T. TUGGLE / M. THAU (T)		Branch	ICP Staging	
Documentation Unit	M. SCHAEFFER		Division/Group		
Demobilization Unit	E. CAMPBELL / A. HUBBS		Division/Group	Susanville Support	
GISS	S. STANISH		Division/Group	Water Supply	
FBAN	S. VOLMER		Division/Group		
IMET	T. FUENTES		Division/Group		
Training Tech Spec	J. VOYSON	Air Operations Branch		Director:	M. STANFORD / S. HAWKINS (T)
Crew Tech Spec	M. O'NEIL	Air Support Group Supervisor		C. WILSON	
6. Logistics Section			Air Tactical Group Supervisor S. MCGREGOR		
Chief	R. TOVAR		Helibase Manager J. COLLINS		
Deputy	R. CLUFF				
Supply Unit	J. BECKMAN / J. PECKHAM (T)		8. Finance/Administration Section:		
Facilities Unit	R. HOSTETLER		Chief	R. RAINES	
Ground Support Unit	A. WHITLOCK		Deputy	T. EASTWOOD / P. AGUADA (T)	
Communications Unit	K. JOHNSON		Time Unit	J. OROZCO JR. / Fed Finance T. FORK	
Medical Unit	K. FORTNEY		Procurement Unit	K. SHAEFER	
Ordering Manager	J. SCHEID		Comp/Claims Unit	A. HESTERLY	
Hired Equip. Tech Spec	A. WHITLOCK		Cost Unit	D. SOLIS (T)	
Prepared By: Name:	G. GARCIA	Position/Title:	PSC	Signature:	
ICS 203		Date/Time:	7/26/2020 2000		



Hog Fire Forecast

FORECAST NO: 7
 NAME OF FIRE: Hog
 UNIT: CALFIRE Team 3
 PREDICTION FOR: Monday Shift
 SHIFT DATE: July 27, 2020
 FORECAST ISSUED: 1900 PDT July 26, 2020

Incident Meteorologist (IMET): Tony Fuentes
 Email: Tony.Fuentes@noaa.gov
 Cell: (240) 778-5300

*** RED FLAG WARNING TODAY: STRONG OUTFLOWS AND LIGHTNING ***

Thunderstorm coverage will increase and transition to wetter storms through the afternoon. Strong outflow winds, hail, and heavy rain is possible. Conditions quickly dry out with gusty winds possible on Wednesday and Thursday.

TODAY (MONDAY):

WEATHER: 35% chance of storms. Isolated dry thunderstorms in the morning becoming wetter with increased coverage by 1400. Heavy rain, hail, and strong outflows possible.

WINDS (EYE LEVEL): SSE 3-6 mph becoming SSW 8-12 mph after 1400. Gusty and erratic outflows up to 50 mph near thunderstorms.

MAX TEMPERATURES: 84-88°. 92° at ICP Camp.

MINIMUM HUMIDITY: 19-24%

TRANSPORT WIND: SSE 5-10 mph, shifting SSW and increasing to 15-25 mph after 1400.

HAINES: 5 LAL: 3 increasing to 4 in the afternoon.

TONIGHT (MONDAY NIGHT):

WEATHER: 15% chance of storms through 2100, then decreasing clouds

MIN TEMPERATURES: 55-60°F

MAX HUMIDITY: 50-55%

WINDS (EYE LEVEL): NW 3-7 mph.

HAINES: 3 LAL: 3 in the early evening, decreasing to 1 overnight.

TUESDAY:

WEATHER: Partly Cloudy.

WINDS (EYE LEVEL): Upslope 3-6 mph becoming SW 7-13 mph gusts 17 mph.

MAX TEMPERATURES: 83-88°. 92° at ICP Camp.

MINIMUM HUMIDITY: 13-19%

TRANSPORT WIND: SW 10-20 mph

HAINES: 5 LAL: 1

Extended Forecast Table:

	Wed Jul 29	Thu Jul 30	Fri Jul 31	Sat Aug 1
Wx	Dry/Gusty Winds	Dry/Gusty Winds	Dry/Breezy	Dry/Breezy
Wind:	SSW 13-17 mph Gusts 28 mph	SW 12-16 mph Gusts 25 mph	SW 10-14 mph Gusts 23 mph	SW 10-14 mph Gusts 20 mph
Max Temp	82-87°	82-86°	82-86°	84-88°
Min RH	10-15%	9-14%	10-15%	10-15%
Min Temp	52-57°	50-55°	49-54°	49-54°
Max RH	40-45%	38-43%	40-45%	40-45%
Haines / LAL / CWR	5 / 1 / 0%	4 / 1 / 0%	4 / 1 / 0%	5 / 1 / 0%

FIRE BEHAVIOR FORECAST

FORECAST NUMBER: 7

TYPE OF FIRE: Wildfire

FIRE NAME: Hog

OPERATIONAL PERIOD: 7/27/20 – 7/28/20

DATE ISSUED: 7/27/2020

TIME ISSUED: 0600

UNIT: CA-LMU-3874

SIGNED: 

Typed/printed: Brian Newman FBAN

INPUTS

WEATHER SUMMARY

RED FLAG WARNING STARTING AT 0500 THROUGH 2100 FOR THUNDERSTORMS, OUTFLOW WINDS AND DRY LIGHTNING POTENTIAL

Shifting winds are forecasted throughout the day

See IMET forecast for specific details

OUTPUTS

FIRE BEHAVIOR

GENERAL:

- The fire is burning in heavy timber and slash intermixed with bitterbrush and Manzanita, along with clear cut plots littered with moderate to heavy slash.
- Fuel moistures in the bitterbrush are nearing record levels, and timber fuel moistures are very low due to drought conditions in the area. Fuel moistures in Manzanita are much higher, slowing fire spread
- Scorched and fire dried brush can carry fire when pushed by forecasted winds

Timber and slash: Rate of spread 4-8 ft/min // Flame length 2-4 feet // Spotting 500 feet // PIG 80%

Bitterbrush: Rate of spread 9-12 ft/min // Flame lengths 10-15 feet // Spotting ¼ mile // PIG 85%

Manzanita: Rate of spread 4-8 ft/min // Flame lengths 2-4 ft // Spotting 200-300 feet // PIG 65%

Rates of spread can be much higher under thunderstorm outflows winds

SPECIFIC:

Branch I: Fire behavior is minimal, with stump holes and smoldering heavies. Shifting winds throughout the day could cause smoldering heavies and unburned islands to become active; spotting potential is high in the Bitterbrush and grass in Division A.

Branch V: Fire behavior is minimal but there is activity within the interior islands, shifting winds may increase ember production. Wind should continue to blow smoke into the burn and away from control lines.

Branch IX: This Branch has the most activity as spots and unburned islands continue to be active. Shifting winds will be gusty over the upper portions of the Branch, blowing smoke over the lines. The timber understory and clear-cut plots contain heavy dead and down and have a higher probability to contain smoldering spot fires.

AIR OPERATIONS: Thunderstorm outflows may affect aircraft's ability to fly, don't base your plans on aircraft use.

Sunrise: 05:56 Sunset: 20:22

SAFETY

- Snags and stump holes are likely in timber areas.
- Mop up should be more extensive in areas that could generate windblown embers across the line.
- Fire weakened trees have a higher probability of falling with outflow winds forecasted



CALFIRE INCIDENT MANAGEMENT TEAM 3



1. INCIDENT NAME: Hog		2. DATE PREPARED: July 26, 2020	3. TIME PREPARED: 1500
4. PREPARED BY: David Brockman SOF1(t)	5. LEADER NAME: David Sargenti SOF1	6. OPERATIONAL PERIOD: 7/27/2020 0700 TO 7/28/2020 0700	

SAFETY MESSAGE

Complacency

A feeling of quiet pleasure or security, often while unaware of some potential danger or defect.

- Take all COVID 19 precautions.
- Trees are weakened due to fire activity. Look Up, Down, and Around.
- Make sure everyone gets a briefing!
- Monitor your hydration/nutrition intake and keep adequate supplies of each.
- RED FLAG WARNING, be aware for changing weather conditions
- Drive defensively, watch your speed and use warning lights when needed.
- Watch for civilian traffic in the fire area.



6. INSTRUCTIONS AND ASSIGNMENTS NOT CLEAR

Mop Up and Patrol Operations:


- M**aintain your Situational Awareness.
- O**bserve for changes in the weather.
- P**PE shall be utilized during operations.
- U**nderstand your assignment.
- P**ace the crew for the entire day.

CALFIRE INCIDENT MANAGEMENT TEAM 3 SOF1 (T) David Brockman



INCIDENT RISK ANALYSIS ICS 215A



BRANCH	HAZARDOUS ACTIONS/ CONDITIONS	MITIGATIONS/WARNINGS/REMEDIES
ALL	COVID 19	<ul style="list-style-type: none"> Wear mask when in camp and around the public. Wash/sanitize hands often. Maintain social distancing when applicable. Complete daily COVID screening process.
ALL	THUNDERSTORMS	<ul style="list-style-type: none"> Review thunderstorm safety in IRPG pg. 21.
ALL	DRIVING HAZARDS	<ul style="list-style-type: none"> Watch your speeds. Watch for civilian traffic on the roadways. Drive defensively! Expect the unexpected. Be aware of debris in the roadways from rollout, suppression operations and fire damage to poles.
ALL	WEATHER	<ul style="list-style-type: none"> RED FLAG WARNING. Be aware of changing wind conditions. Watch for changing weather conditions.
ALL	PERSONNEL SAFETY	<ul style="list-style-type: none"> All personnel are responsible for their personal safety. Immediately report any suspicious activity. Be sure to wear all required PPE while on the fire line.
ALL	POWER LINES	<ul style="list-style-type: none"> Be cautious if you encounter any down lines. Make appropriate notifications if found.
ALL	HYDRATION	<ul style="list-style-type: none"> Drink water before, during and after each shift. Be alert for signs of heat stress in yourself and others.
ALL	FIRE AND DROUGHT WEAKENED TREES/SNAG HAZARDS	<ul style="list-style-type: none"> Follow Hazard Tree Safety Guidelines (IRPG p. 22). Many of the trees within the fire area and along roadways are stressed due to drought conditions and burn times.
ALL	MOP UP	<ul style="list-style-type: none"> Wear all appropriate PPE. Watch for stump holes. Do not get complacent.
ALL	COMMUNICATIONS	<ul style="list-style-type: none"> Check the communication plan for frequency assignments. Be clear and concise when talking on the radio. Use human repeaters as needed.
ALL	BRIEFINGS	<ul style="list-style-type: none"> Make sure everyone gets a briefing on the plan for the day. Document this on your ICS 214.
ALL	LCES	<ul style="list-style-type: none"> Ensure that LCES is being utilized.
ALL	HELICOPTER AWARENESS	<ul style="list-style-type: none"> Watch for rotor wash when working near helicopters. Understand that hazardous trees may react to helicopters overhead. Monitor assigned aircraft frequencies.
ALL	HEAVY EQUIPMENT	<ul style="list-style-type: none"> Watch out for heavy equipment traffic! Be aware of heavy equipment working in the area. Be watchful around heavy equipment, they may not see you.
Incident Name: Hog		Date Prepared: 7/26/2020 Prepared by: David Brockman  SOF1 (T)
		Operational Period: 7/27/2020-7/28/2020 0700-0700

In readiness is all



CAL FIRE INCIDENT MANAGEMENT TEAM 3



Fire and COVID-19 Briefing Checklist

Self-Awareness / Screening

- Immediately separate yourself from others.
- Notify supervisor if you or others experience:
 - Cough, more than expected
 - Shortness of breath or difficulty breathing
 - New loss of taste or smell
 - Fever ○ Sore throat
 - Chills ○ Muscle pain
- Review and follow crew and division plans to isolate, triage, and transport symptomatic personnel.

Hygiene on the Fireline

- Properly wash or sanitize your hands often, especially before and after eating or entering a public place, and after coughing or sneezing.
- Avoid handshakes and communal use items.
- Maintain a supply of hand sanitizer and hand wipes. Inform supervisor of needed resupply.
- Disinfect high touch surfaces often:
 - Radios, phones, doors, pumps, fuel cans, etc.

Social Distancing and Protective Equipment

- Initiate, practice, and remind others of social distancing.
- Conduct briefings and conversations outdoors and at least 6 feet apart.
- Utilize face coverings as a tool when practical.
- Clean or replace dirty face coverings, equipment, and PPE.

Communications

- Face coverings and social distancing complicate communications. Ensure effective sender/receiver messaging.

Protect yourself, your crew, and your camp!

Find more information: <https://www.nwccg.gov/coronavirus>.

NFES 002646 (06/2020)

In readiness is all

ASSIGNMENT LIST (ICS 204 WF)

CONTROLLED UNCLASSIFIED
INFORMATION/BASIC

1. Incident Name: <p style="text-align: center; font-size: 1.2em;">Hog</p>	2. Operational Period: Date From: 07/27/20 Date To: 07/28/20 Time From: 0700 Time To: 0700	3. Branch Division <p style="text-align: center; font-size: 1.5em;">V J / L</p>
--	---	---

4. Operations Personnel:		Page 1 of 1
Operations Section Chief: S. NORMAN	Night Ops: J. OHS	
Branch Director: C. COSTA	Branch Safety:	
Division/Group Supervisor: J. HINKLE	Air Attack: S. MCGREGOR	

5. Resources Assigned:		** Resources Below in Bold are 12 Hour **					
Resource Identifier	ALS	LWD	Leader	Personnel	Request #	Hours	Reporting Location
STC NEU 9231C			T. BOWSON	17	E-49	0700-0700	DP 50
STC						0700-0700	DP 50
CRW T2 C-27			C. MCDERMOTT-ROE	20	C-27	0700-1900	DP 50
CRW T2 C-28			A. MENDOZA	20	C-28	0700-1900	DP 50
WT PVT E-23			D. HURL	2	E-23	0700-0700	DP 50
WT PVT E-41			D. KIRACK	2	E-41	0700-0700	DP 50
WT PVT E-107			H. MCGOWAN	2	E-107	0700-0700	DP 50
WT PVT E-338			J. GRAHAM	2	E-338	0700-0700	DP 50
FEMP YOUNG			K. YOUNG	1	O-234	0700-0700	DP 50
FEMP KARP			A. KARP	1	O-300	0700-0700	DP 50

6. Work Assignments:
 Locate hot spots from IR.
 Mop up 600' from control line.
 Backhaul hose.
 Backhaul all trash.


7. Special Instructions:

8. Communications							
Name	Ch	Function	Rx Freq	Rx Tone	Tx Freq	Tx Tone	Notes
C11 T15	1	COMMAND	151.1675	103.5 (T8)	159.3975	162.2 (T15)	Roop Mtn covers NE side of Branch V
C11 T14	2	COMMAND	151.1675	103.5 (T8)	159.3975	151.4 (T14)	Shaffer Mtn covers SW side of Branch V
CO FIRE	3	COMMAND	154.4450	0.0	154.0100	110.9 (T1)	Tone 1, Shaffer Mtn; Available for Susanville Support / Water Supply Group
VFIRE 24	10	TACTICAL	154.2725	156.7 (T6)	154.2725	156.7 (T6)	May also be used by Susanville
CDF T23	14	AIR TO GROUND	159.4500	192.8 (T16)	159.4500	192.8 (T16)	
CALCORD	15	MEDICAL	156.0750	156.7 (T6)	156.0750	156.7 (T6)	
GUARD	16	EMERGENCY	168.6250	0.0	168.6250	110.9 (T1)	EMERGENCY USE ONLY

9. Prepared by: Name: T. BYRD	RESL	Signature:	
ICS 204	Date/Time: 7/26/2020 2200	Personnel Count: 67	

ASSIGNMENT LIST (ICS 204 WF)

CONTROLLED UNCLASSIFIED
INFORMATION/BASIC

1. Incident Name: <p style="text-align: center; font-size: 1.2em;">Hog</p>		2. Operational Period: Date From: 07/27/20 Date To: 07/28/20 Time From: 0700 Time To: 0700				3. Branch <p style="text-align: center; font-size: 1.5em;">IX</p>		Division <p style="text-align: center; font-size: 1.5em;">O</p>	
4. Operations Personnel:		Operations Section Chief: S. NORMAN		Night Ops: J. OHS		Page 1 of 2		Oscar	
		Branch Director: A. TURNER		Branch Safety:					
		Division/Group Supervisor: S. LONG / A. WATKINS		Air Attack: S. MCGREGOR					
5. Resources Assigned:		** Resources Below in Bold are 12 Hour **							
Resource Identifier	ALS	LWD	Leader	Personnel	Request #	Hours	Reporting Location		
STC AEU 9271C			J. GAINES	16	E-380	0700-0700	DP 91		
STC XNE 4101C			J. SMITH	19	E-83	0700-0700	DP 91		
STC XPL 4127C			M. LAUCHER	19	E-84	0700-0700	DP 91		
STC XCC 2025C			J. VIERA	22	E-269	0700-0700	DP 91		
CRW PVT C-67			M. OJEDA	20	C-67	0700-1900	DP 91		
CRW T2 C-80			A. CORONADO	20	C-80	0700-1900	DP 91		
CRW T2 C-82			R. HERNANDEZ	20	C-82	0700-1900	DP 91		
CRW T2 C-89			R. HOFFMAN	20	C-89	0700-1900	DP 91		
CRW T2 C-93			L. AYALA	20	C-93	0700-1900	DP 91		
WT PVT E-44			P. MARYMEE	2	E-44	0700-0700	DP 91		
WT PVT E-109			D. OAILAR	2	E-109	0700-0700	DP 91		
WT PVT E-257			F. LUTS	2	E-257	0700-0700	DP 91		
WT PVT E-334			D. MCGARR	2	E-334	0700-0700	DP 91		
FALM O-381				2	O-381	0700-1900	DP 91		
FALM O-387			S. VOORHES	2	O-387	0700-1900	DP 91		
FELB BOURGAULT (T)			L. BOURGAULT	1	O-350	0700-1900	DP 91		
HEQB ROBINSON			T. ROBINSON	1	O-215	0700-0700	DP 91		
HEQB RUDNICK (T)			J. RUDNICK	1	O-461	0700-0700	DP 91		
6. Work Assignments: Locate hot spots from IR. Mop up 600' from control line. Backhaul hose. Backhaul all trash.									
7. Special Instructions:									
8. Communications									
Name	Ch	Function	Rx Freq	Rx Tone	Tx Freq	Tx Tone	Notes		
C11 T15	1	COMMAND	151.1675	103.5 (T8)	159.3975	162.2 (T15)	Roop Mtn covers NE side of Branch V		
C11 T14	2	COMMAND	151.1675	103.5 (T8)	159.3975	151.4 (T14)	Shaffer Mtn covers SW side of Branch V		
CO FIRE	3	COMMAND	154.4450	0.0	154.0100	110.9 (T1)	Tone 1, Shaffer Mtn; Available for Susanville Support / Water Supply Group		
VFIRE 25	11	TACTICAL	154.2875	156.7 (T6)	154.2875	156.7 (T6)	May also be used by Susanville		
CDF T23	14	AIR TO GROUND	159.4500	192.8 (T16)	159.4500	192.8 (T16)			
CALCORD	15	MEDICAL	156.0750	156.7 (T6)	156.0750	156.7 (T6)			
GUARD	16	EMERGENCY	168.6250	0.0	168.6250	110.9 (T1)	EMERGENCY USE ONLY		
9. Prepared by: Name:		T. BYRD			RESL				
Signature: 		Date/Time: 7/26/2020 2200			Personnel Count: 191				
ICS 204									

NIMS IAP

CONTROLLED UNCLASSIFIED INFORMATION/BASIC

ASSIGNMENT LIST (ICS 204 WF)

CONTROLLED UNCLASSIFIED
INFORMATION/BASIC

1. Incident Name: <p style="text-align: center; font-size: 1.2em;">Hog</p>		2. Operational Period: Date From: 07/27/20 Date To: 07/28/20 Time From: 0700 Time To: 0700				3. Branch <p style="text-align: center; font-size: 1.5em;">IX</p>		Division <p style="text-align: center; font-size: 1.5em;">Q</p>	
4. Operations Personnel:						Page 1 of 2		Quebec	
Operations Section Chief: S. NORMAN				Night Ops: J. OHS					
Branch Director: A. TURNER				Branch Safety:					
Division/Group Supervisor: C. LYONS / B. PORRAZZO				Air Attack: S. MCGREGOR					
5. Resources Assigned:		** Resources Below in Bold are 12 Hour **							
Resource Identifier	ALS	LWD	Leader	Personnel	Request #	Hours	Reporting Location		
STC XED 4077C			A. MORENO	21	E-86	0700-0700	DP 90		
STC XBU 3000C			M. WATNER	18	E-384	0700-0700	DP 90		
STC MDF S/T 3630C			D. PREWITT	28	E-45	0700-0700	DP 90		
CRW HUU 2			V. MARTINO	18	C-2	0700-1900	DP 90		
CRW T2 C-36			A. HERGERT	20	C-36	0700-1900	DP 90		
CRW T2 C-64			F. PEREZ	20	C-64	0700-1900	DP 90		
CRW T2 C-65			A. TOMTHAK	20	C-65	0700-1900	DP 90		
CRW T2 C-88			T. PORTER	20	C-88	0700-1900	DP 90		
CRW T2 C-90			E. LORD	1	C-90	0700-1900	DP 90		
CRW T2 C-96			O. MIRANDA	20	C-96	0700-1900	DP 90		
DOZ PVT E-275			G. HAROLD	1	E-275	0700-0700	DP 90		
DOZ PVT E-276			D. DIAL	2	E-276	0700-0700	DP 90		
DOZ PVT E-277			B. FORKNER	2	E-277	0700-0700	DP 90		
DOZ PVT E-279			S. MOORE	2	E-279	0700-0700	DP 90		
WT PVT E-56			L. CARLSON	2	E-56	0700-0700	DP 90		
WT PVT E-114			J. SHELTON	2	E-114	0700-0700	DP 90		
WT PVT E-249			T. GARR	2	E-249	0700-0700	DP 90		
WT PVT E-333			D. WEAVER	2	E-333	0700-0700	DP 90		
6. Work Assignments: Locate hot spots from IR. Mop up 600' in from control line. Backhaul hose. Backhaul all trash.									
7. Special Instructions:									
8. Communications									
Name	Ch	Function	Rx Freq	Rx Tone	Tx Freq	Tx Tone	Notes		
C11 T15	1	COMMAND	151.1675	103.5 (T8)	159.3975	162.2 (T15)	Roop Mtn covers NE side of Branch V		
C11 T14	2	COMMAND	151.1675	103.5 (T8)	159.3975	151.4 (T14)	Shaffer Mtn covers SW side of Branch V		
CO FIRE	3	COMMAND	154.4450	0.0	154.0100	110.9 (T1)	Tone 1, Shaffer Mtn; Available for Susanville Support / Water Supply Group		
VFIRE 26	12	TACTICAL	154.3025	156.7 (T6)	154.3025	156.7 (T6)			
CDF T23	14	AIR TO GROUND	159.4500	192.8 (T16)	159.4500	192.8 (T16)			
CALCORD	15	MEDICAL	156.0750	156.7 (T6)	156.0750	156.7 (T6)			
GUARD	16	EMERGENCY	168.6250	0.0	168.6250	110.9 (T1)	EMERGENCY USE ONLY		
9. Prepared by: Name:		T. BYRD			RESL				
ICS 204		Date/Time: 7/26/2020			2200		Signature:		Personnel Count: 201

NIMS IAP

CONTROLLED UNCLASSIFIED INFORMATION/BASIC

ASSIGNMENT LIST (ICS 204 WF)

CONTROLLED UNCLASSIFIED
INFORMATION//BASIC

1. Incident Name: <p style="text-align: center; font-size: 1.2em;">Hog</p>	2. Operational Period: Date From: 07/27/20 Date To: 07/28/20 Time From: 0700 Time To: 0700	3. Branch Division NORTH CONTINGENCY NORTH CONTINGENCY
---	---	--

4. Operations Personnel:	
Operations Section Chief: S. NORMAN	Night Ops: J. OHS
Branch Director: G. SCHALL (12 HR)	Branch Safety:
Division/Group Supervisor:	Air Attack: S. MCGREGOR

5. Resources Assigned:		** Resources Below in Bold are 12 Hour **					
Resource Identifier	ALS	LWD	Leader	Personnel	Request #	Hours	Reporting Location
ENG T3						0700-1900	DP 3
DOZ PVT E-100			S. MAYWARD	2	E-100	0700-1900	DP 3
DOZ PVT E-101			T. PARKS	1	E-101	0700-1900	DP 3
DOZ PVT E-258			S. LASSEN	2	E-258	0700-1900	DP 3
DOZ PVT E-260			W. COCKRELL	4	E-260	0700-1900	DP 3
MAST PVT E-312			T. FUNES	1	E-312	0700-1900	DP 3
MAST PVT E-313			D. THEIS	1	E-313	0700-1900	DP 3
MAST PVT E-371			B. FORKNER	2	E-371	0700-1900	DP 3
MAST PVT E-372			R. OLSON	2	E-372	0700-1900	DP 3
EXC						0700-1900	DP 3
EXC						0700-1900	DP 3
HEQB BRIDGER			J. BRIDGER	1	O-217	0700-1900	DP 3
HEQB HICKEY (T)			T. HICKEY	1	O-56	0700-1900	DP 3

6. Work Assignments:
Complete mastication on Southern portion of contingency line.

7. Special Instructions:
E-100, E-101 and E-260 continue working Northeast towards Devils Corral.

8. Communications							
Name	Ch	Function	Rx Freq	Rx Tone	Tx Freq	Tx Tone	Notes
C11 T15	1	COMMAND	151.1675	103.5 (T8)	159.3975	162.2 (T15)	Roop Mtn covers NE side of Branch V
C11 T14	2	COMMAND	151.1675	103.5 (T8)	159.3975	151.4 (T14)	Shaffer Mtn covers SW side of Branch V
CO FIRE	3	COMMAND	154.4450	0.0	154.0100	110.9 (T1)	Tone 1, Shaffer Mtn; Available for Susanville Support / Water Supply Group
CDF T29	4	TACTICAL	151.3475	192.8 (T16)	151.3475	192.8 (T16)	Fire Suppression Repair (FSR)
CDF T23	14	AIR TO GROUND	159.4500	192.8 (T16)	159.4500	192.8 (T16)	
CALCORD	15	MEDICAL	156.0750	156.7 (T6)	156.0750	156.7 (T6)	
GUARD	16	EMERGENCY	168.6250	0.0	168.6250	110.9 (T1)	EMERGENCY USE ONLY

9. Prepared by: Name: T. BYRD	RESL	Signature:
ICS 204	Date/Time: 7/26/2020 2200	Personnel Count: 17

NIMS IAP

CONTROLLED UNCLASSIFIED INFORMATION//BASIC

ASSIGNMENT LIST (ICS 204 WF)

CONTROLLED UNCLASSIFIED
INFORMATION/BASIC

1. Incident Name: <p style="text-align: center; font-size: 1.2em;">Hog</p>		2. Operational Period: Date From: 07/27/20 Date To: 07/28/20 Time From: 0700 Time To: 0700				3. Branch Division <p style="text-align: center; font-size: 1.2em;">FSR</p>	
4. Operations Personnel:						Page 1 of 2	
Operations Section Chief: S. NORMAN				Night Ops: J. OHS			
Branch Director: I. HOUSER (12 HR)				Branch Safety:			
Division/Group Supervisor:				Air Attack: S. MCGREGOR			
5. Resources Assigned:		** Resources Below in Bold are 12 Hour **					
Resource Identifier	ALS	LWD	Leader	Personnel	Request #	Hours	Reporting Location
CRW T2 C-61			L. CERVANCEZ	20	C-61	0700-1900	ICP
CRW T2 C-66			C. OROZCO	20	C-66	0700-1900	ICP
DOZ PVT E-31			M. KIRACK	1	E-31	0700-1900	ICP
DOZ PVT E-91			T. OFERALL	1	E-91	0700-1900	ICP
EXC PVT E-424			R. KOEHLER	2	E-424	0700-1900	ICP
EXC PVT E-430			M. KIRACK	2	E-430	0700-1900	ICP
EXC						0700-1900	ICP
CHIP PVT E-315			M. BLAKMAN	1	E-315	0700-1900	ICP
CHIP PVT E-425			C. HAPTONSTALL	2	E-425	0700-1900	ICP
CHIP PVT E-427			H. FERGUSON	2	E-427	0700-1900	ICP
CHIP PVT E-429			J. FIKE	2	E-429	0700-1900	ICP
HEQB KLOSEK			J. KLOSEK	1	O-334	0700-1900	ICP
HEQB ANKLAM (T)			B. ANKLAM	1	O-341	0700-1900	ICP
HEQB SILVA			J. SILVA	1	O-62	0700-1900	ICP
HEQB HENRY (T)			J. HENRY	1	O-497	0700-1900	ICP
HEQB DRUMMOND			J. DRUMMOND	1	O-55	0700-1900	ICP
HEQB LEONARD (T)			K. LEONARD	1	O-344	0700-1900	ICP
HEQB ROBINSON			T. ROBINSON	1	O-215	0700-1900	ICP
6. Work Assignments: Refer to READ on Lassen National Forest. Follow Fire Suppression Repair Plan. Coordinate with HEQB at end of shift.							
7. Special Instructions:							
8. Communications							
Name	Ch	Function	Rx Freq	Rx Tone	Tx Freq	Tx Tone	Notes
C11 T15	1	COMMAND	151.1675	103.5 (T8)	159.3975	162.2 (T15)	Roop Mtn covers NE side of Branch V
C11 T14	2	COMMAND	151.1675	103.5 (T8)	159.3975	151.4 (T14)	Shaffer Mtn covers SW side of Branch V
CO FIRE	3	COMMAND	154.4450	0.0	154.0100	110.9 (T1)	Tone 1, Shaffer Mtn; Available for Susanville Support / Water Supply Group
CDF T29	4	TACTICAL	151.3475	192.8 (T16)	151.3475	192.8 (T16)	Fire Suppression Repair (FSR)
CDF T23	14	AIR TO GROUND	159.4500	192.8 (T16)	159.4500	192.8 (T16)	
CALCORD	15	MEDICAL	156.0750	156.7 (T6)	156.0750	156.7 (T6)	
GUARD	16	EMERGENCY	168.6250	0.0	168.6250	110.9 (T1)	EMERGENCY USE ONLY
9. Prepared by: Name:		T. BYRD		RESL		Signature:	
ICS 204		Date/Time: 7/26/2020		2200		Personnel Count: 60	

NIMS IAP

CONTROLLED UNCLASSIFIED INFORMATION/BASIC


ICS 205 - INCIDENT RADIO COMMUNICATIONS PLAN

1. Incident Name: Hog
Incident Channels

2. Date/Time Prepared Date: 07/26/2020 Time: 1630
3. Operational Period: Date To: 07/28/20 Time To: 0700

4. Communications		Ch#	Function	Name	Assigned To	Rx Freq	Rx Tone	Tx Freq	Tx Tone	Notes
1	COMMAND	C11 T15	ALL DIVS	151.1675	103.5 (T8)	159.3975	162.2 (T15)	Roop Mtn covers NE side of Branch V		
2	COMMAND	C11 T14	ALL DIVS	151.1675	103.5 (T8)	159.3975	151.4 (T14)	Shaffer Mtn covers SW side of Branch V		
3	COMMAND	CO FIRE	UNASSIGNED	154.4450	0.0	154.0100	110.9 (T1)	Tone 1, Shaffer Mtn; Available for Susanville Support / Water Supply Group		
4	TACTICAL	CDF T29	DIV A / N CONT. / FSR	151.3475	192.8 (T16)	151.3475	192.8 (T16)	Fire Suppression Repair (FSR)		
5	TACTICAL	CDF T30	DIV F / G	151.3925	192.8 (T16)	151.3925	192.8 (T16)			
6	TACTICAL	CDF T31	DIV C	159.3825	192.8 (T16)	159.3825	192.8 (T16)			
7	TACTICAL	VFIRE 21	UNASSIGNED	154.2800	156.7 (T6)	154.2800	156.7 (T6)	Available for Susanville Support / Water Supply Group		
8	TACTICAL	VFIRE 22	UNASSIGNED	154.2650	156.7 (T6)	154.2650	156.7 (T6)	Available for Susanville Support / Water Supply Group		
9	TACTICAL	VFIRE 23	UNASSIGNED	154.2950	156.7 (T6)	154.2950	156.7 (T6)	Available for Susanville Support / Water Supply Group		
10	TACTICAL	VFIRE 24	DIV J / L	154.2725	156.7 (T6)	154.2725	156.7 (T6)	May also be used by Susanville Support / Water Supply Group		
11	TACTICAL	VFIRE 25	DIV O / Staging	154.2875	156.7 (T6)	154.2875	156.7 (T6)	May also be used by Susanville Support / Water Supply Group		
12	TACTICAL	VFIRE 26	DIV Q / R / WTR SPLY	154.3025	156.7 (T6)	154.3025	156.7 (T6)			
13	TACTICAL	VTAC 14	DIV D / E	159.4725	156.7 (T6)	159.4725	156.7 (T6)	VTAC14 also used for morning briefing		
14	AIR TO GROUND	CDF T23	ALL DIVS	159.4500	192.8 (T16)	159.4500	192.8 (T16)			
15	MEDICAL	CALCORD	ALL DIVS	156.0750	156.7 (T6)	156.0750	156.7 (T6)			
16	EMERGENCY	GUARD	ALL DIVS	168.6250	0.0	168.6250	110.9 (T1)	EMERGENCY USE ONLY		
17										
18										
19										
20	EMERGENCY	GUARD	ALL DIVS	168.6250	0.0	168.6250	110.9 (T1)	EMERGENCY USE ONLY		

5. Special Instructions

6. Prepared by (Communications Unit Leader): Name: Kyle Johnson
Signature: 
Date/Time: 7/26/2020 2000



CAL FIRE INCIDENT
MANAGEMENT TEAM 3



**RADIO BRIEFING
WILL BE BROADCAST ON
VTAC 14**

In readiness is all

MEDICAL PLAN (ICS 206)

1. Incident Name: <p style="text-align: center; margin-top: 5px;">Hog</p>		2. Operational Period: Date From: 7/27/20 Date To: 7/28/20 Time From: 0700 Time To: 0700					
3. Medical Aid Stations:							
Name	Location	Contact Number/Freq	Paramedics				
CAL MAT	ICP	916-516-6407/ Hog Coms	Yes				
4. Transportation (indicate air or ground):							
Ambulance Service	Location	Contact Number	Level of Service				
Plumas 12 (ground)	DP 91	530-249-8483/ Hog Coms	ALS				
Mountain Medics 1 (ground)	DP 50	530-276-4810/ Hog Coms	ALS				
Guard 840 (24hr rescue/hoist)	Fall River Helibase	Hog Coms	ALS				
SEMSA Air 1 (air)	Susanville Airport	866-297-1352/ Hog Coms	ALS				
5. Hospitals:							
Hospital Name	Address, Lat & Long Helipad	Contact Number(s)/ Frequency	Travel Time		Trauma Center	Burn Center	Helipad
			Air	Ground			
Banner Lassen Hospital	1800 Spring Ridge Dr Susanville, CA 96130 Lat/Long N 40° 26.27, W 120° 37.67	(530) 252-2096	5 min	10 min	Level 3	<input type="checkbox"/>	<input checked="" type="checkbox"/>
Dignity Health Mercy Medical Center Redding	2175 Rosaline Ave Redding, CA 96001 Lat/Long: N 40° 34.33, W 122° 23.80	(530) 225-7201	39 min	2 hr	Level 2	<input type="checkbox"/>	<input checked="" type="checkbox"/>
UC Davis Medical Center	2315 Stockton Blvd Sacramento, CA 95817 Lat/Long N 38° 33.28, W 121° 27.35	(916) 734-5669	1hr	3 hr	Level 1	<input checked="" type="checkbox"/>	<input checked="" type="checkbox"/>
Renown Regional Medical Center	1155 Mill Street Reno, NV 89502 Lat/Long: N 39° 31.52, W 119° 47.74	(775) 982-2005	32 min	2 hr	Level 2	<input type="checkbox"/>	<input checked="" type="checkbox"/>
6. Special Medical Emergency Procedures							
Line Emergency Crew Supervisor will contact Division Supervisor with patient complaint/condition and location. - Division Group Supervisor Contacts: 1. Closest EMS resource 2. Communications Unit - Communications Unit Contacts: 1. Ground or Air ambulance as requested. 2. Operations 3. Safety 4. Medical Unit - Division Supervisor or designee will serve as point of contact and run medical emergency on assigned channel. 1. A pre-assigned tactical frequency (i.e. CALCORD) should be used for IWI and only for duration of the emergency. - Communications Unit will clear the Command channel for emergency traffic as needed for duration of the need.				Injury Reporting Procedures Nature of Injury: _____ Location of Patient: _____ Point of Contact: _____ Transportation Requested by: Air _____ Ground _____ Point of Pick-Up: _____ Lat: _____ Long: _____ Patient Unit ID: _____ Is an EMT with Patient: Yes _____ No _____ Age: _____ Sex: Male _____ Female _____			
Camp Emergency Contact Medical Unit with patient complaint/condition and location. Medical staff will respond to stabilize the patient. - Medical Unit contacts 1. Communications 2. Safety 3. Logistics 4. Operations 5. Crew Supervisor 6. Comp/Claims				All Emergencies - Secure the area and identified witnesses for later investigation. Keep accurate log of events.			
<input type="checkbox"/> Check box if aviation assets are utilized for rescue. If assets are used, coordinate with Air Operations.							
7. Prepared by (Medical Unit Leader): <p style="text-align: center;">S. McGary</p>				Signature:			
8. Approved by (Safety Officer): <p style="text-align: center;">D. SARGENTI / D. BROCKMAN (T)</p>				Signature:			
ICS 206		NIMS IAP		Date/Time: 7/26/20 2000			



CAL FIRE INCIDENT
MANAGEMENT TEAM 3



TRAINING SPECIALIST MESSAGE

TRAINEES:

In order to receive documented credit for your training assignment, you must register with the TNSP prior to starting the demob process.

TRAINERS/EVALUATORS:

If as much work as possible has been completed in the position task book, you are strongly encouraged to take advantage of your time in camp and conduct the training close-out with the TNSP. It is not necessary to wait until you demob.

Bring the following with you to the "exit interview"

- Your properly initiated Position Task Book
- Completed and signed ICS 225 Performance Evaluation
- Completed and signed Evaluation Record

Justin Voyson TNSP 661-547-8629

A handwritten signature in blue ink, appearing to be "Justin Voyson".



INCIDENT MANAGEMENT TEAM 3



DEMOBILIZATION MESSAGE Hog Incident CA-LMU-003874

We appreciate your efforts during this incident and want to make sure that we get you to your next destination safely and efficiently. When we begin demobilization, a Tentative Demobilization List will be posted in several places around base camp, including the briefing area and the eating area. If you are on this list, please adhere to the following:

SHOW UP AT THE DESIGNATED TIME

- Show up at the designated time.
- Do not show up early.
- Do not show up late.

A demobilization schedule has been prepared in careful coordination with all essential demobilization functions. Not following the demobilization schedule can have significant negative impacts on the Demobilization Unit staff and all other resources scheduled for demobilization. We do not want you or any other resources to have unnecessary delays. Please adhere to your scheduled demobilization time.

BE PREPARED FOR A RE-ASSIGNMENT

There may be other incidents in the state that are in need of resources. There is a possibility that some of the resources released from this incident will be immediately assigned to another one. Please make sure you are properly supplied, rested, and nourished while waiting for your designated demobilization time.

BE THOROUGH AND EFFICIENT

Demobilization begins and ends at the Demobilization Unit. Please follow the instructions given to you when starting the demobilization process. Returning to the Demobilization Unit with a complete and accurate Demobilization Check-Out (ICS-221) form will help prevent any unnecessary delays and ensure you are shown as available for future assignments. Unforeseen delays can occur during the demobilization process, such as mechanical issues discovered while at Ground Support. Plan to visit the Time Unit towards the end of the demobilization process in order to provide an accurate accounting of your time.

Prepared by DMOB Eric Campbell



PUBLIC INFORMATION SECTION



Incident Information Line: (530) 282-5714
Incident Media Line: (530) 282-5714

Incident Updates:
www.fire.ca.gov/current_incidents

STATUS	
Incident Start Date: 7/18/2020	Incident Start Time: 3:30 PM
Cause: Under Investigation	Acres:
Containment:	Total Personnel:

MEDIA – The California State Penal Code Section 409.5(d) allows the news media to enter scenes of disaster, riot or civil disturbance. Properly identified members of the news media should not be restricted from entering locations specified within the code. However, this does not include crime scenes, private property and does not imply that the news media may interfere with incident operations while they are in the areas of concern. More information can be found [here](#).

CAL FIRE SOCIAL MEDIA POLICY – When assigned to a CAL FIRE incident, you will adhere to the CAL FIRE Social Media Policy, Section 0691. You can find further information about the CAL FIRE Social Media Policy [here](#).

PHOTOGRAPHS AND VIDEOS OF INCIDENT – We are in a new era of media. Media no longer means news/broadcast industry, but now refers to anyone that has the capability to shoot video, photographs and post them onto social media sites in a matter of minutes. Unfortunately, we have seen some instances of photographs or videos that have depicted unsafe, unprofessional or embarrassing circumstances which are a serious breach of ethics. When this happens, it reflects poorly on all that are attached to this incident. Posting an inappropriate video, photo or blog comment could expose oneself to unwanted ramifications. It may be unsafe to shoot photos or video and a firefighter who is concentrating on a camera loses their situational awareness.

The Public Information Office would like copies of the video and pictures that you safely took while not in an emergency situation, fire suppression activity or in an overhead assignment. Bring your video and pictures to the Public Information trailer; they will be reviewed and possibly uploaded to our many CAL FIRE social media sites. Remember, we don't want photographs or videos that depict unsafe, unprofessional or embarrassing circumstances, which are a serious breach of ethics.

LOST AND FOUND – The Information Section will manage lost and found items for the incident. If you have lost an item please leave your contact information and what you have lost at the Information Section. If you have found an item on the incident, bring the item to the Information Section with your contact information as well. All items left in Lost and Found will be turned over to the local CAL FIRE Shasta Unit.

MAIL SERVICE – The Information Section can assist you with sending and receiving mail.

Prepared by Dan Olson



FINANCE SECTION MESSAGE



CAL FIRE staff; please ensure you start your eFC-33s with the Personnel Time Recorder.

Please make sure hired equipment shift tickets are completed for all private vendors and dropped off in the Time Unit by agency personnel / line supervisors only, as well as EERAs.

Please report all injuries and suppression damage to the Comp / Claims Unit, no matter how minor.

The Finance Section is located in the grass area across from briefing.

Federal and Contract resources need to check-in with the Federal Time Unit.

OES is located in the back of fairgrounds.

ROGER RAINES, FSC1
TERRY EASTWOOD, DEP. FSC1


A handwritten signature in blue ink, appearing to be "Roger Raines".

Shift Ticket Example

EMERGENCY SHIFT TICKET and EVALUATION FORM						Contractor Name						
The responsible Government Officer will complete this form each shift						Fireline Builders						
Incident or Project Name HOG		Incident Number CA-LMU-003874		Request Number E # Here		Operator #1 Bob Smith	Operator #2 Jeff Smith					
Agreement Number Obtain from vendor's agreement						Operator Furnished By: <input checked="" type="checkbox"/> Contractor <input type="checkbox"/> Government						
Equipment Make CAT		Equipment Model / Type D6N, Type II E				Operating Supplies Furnished By: <input checked="" type="checkbox"/> Contractor <input type="checkbox"/> Government						
Serial Number 6LN3344		Licence Number				Equipment Status <input checked="" type="checkbox"/> Inspected <input type="checkbox"/> Released by Government <input checked="" type="checkbox"/> Under Agreement <input type="checkbox"/> Withdrawn by Contractor						
Equipment Use						Remarks/Comments ** NO DAMAGE / NO CLAIMS						
(Circle) Hours / Days / Miles												
Date Mo / Day	Start	Stop	Work	Assignment								
7/28	0700	2400	17	Division B								
7/29	0001	0700	7	Division B								
Vendor Rating						Govt. Rep. Name and Position - PRINT Mike Weber Div. A						
<table border="1"> <tr> <td>Poor*</td> <td>Avg.</td> <td>Good</td> <td>Exc.</td> <td>N/A</td> </tr> </table>						Poor*	Avg.	Good	Exc.	N/A	Govt. Rep. Signature <i>Mike Weber</i>	
Poor*	Avg.	Good	Exc.	N/A								
Met Performance Expectations						Contractor Signature <i>Bob Smith</i>						
Equipment in Safe Working Condition						Date 07/20/20						
Operator Skill Level						Time 0800						
Operates Safely						CALFIRE 297 (Rev 3-2011)						
Operator's Cooperation Level												
Overall Performance												
* NOTE: Any rating of POOR requires an explanation in Comment Section.												
**Final evaluation or for more documentation, use an ICS Form 230 or equivalent.												
Pink - Finance		Blue - Home Unit HE Coordinator		Yellow - Vendor		White - Govt Representative						

EMERGENCY SHIFT TICKET and EVALUATION FORM						Contractor Name						
The responsible Government Officer will complete this form each shift						Fireline Builders						
Incident or Project Name Hog		Incident Number CA-LMU-003874		Request Number E # Here		Operator #1 Bob Smith	Operator #2					
Agreement Number Obtain from vendor's agreement						Operator Furnished By: <input checked="" type="checkbox"/> Contractor <input type="checkbox"/> Government						
Equipment Make CAT		Equipment Model / Type D6N, Type II E				Operating Supplies Furnished By: <input checked="" type="checkbox"/> Contractor <input type="checkbox"/> Government						
Serial Number 6LN3344		Licence Number				Equipment Status <input checked="" type="checkbox"/> Inspected <input type="checkbox"/> Released by Government <input checked="" type="checkbox"/> Under Agreement <input type="checkbox"/> Withdrawn by Contractor						
Equipment Use						Remarks/Comments ** NO DAMAGE / NO CLAIMS						
(Circle) Hours / Days / Miles												
Date Mo / Day	Start	Stop	Work	Assignment								
7/28	0001	0700	7	Off Shift								
7/28	0701	1900	12	Division B								
7/28	1901	2400	5	Off Shift								
Vendor Rating						Govt. Rep. Name and Position - PRINT Mike Weber Div. A						
<table border="1"> <tr> <td>Poor*</td> <td>Avg.</td> <td>Good</td> <td>Exc.</td> <td>N/A</td> </tr> </table>						Poor*	Avg.	Good	Exc.	N/A	Govt. Rep. Signature <i>Mike Weber</i>	
Poor*	Avg.	Good	Exc.	N/A								
Met Performance Expectations						Contractor Signature <i>Bob Smith</i>						
Equipment in Safe Working Condition						Date 07/20/20						
Operator Skill Level						Time 0600						
Operates Safely						CALFIRE 297 (Rev 3-2011)						
Operator's Cooperation Level												
Overall Performance												
* NOTE: Any rating of POOR requires an explanation in Comment Section.												
**Final evaluation or for more documentation, use an ICS Form 230 or equivalent.												
Pink - Finance		Blue - Home Unit HE Coordinator		Yellow - Vendor		White - Govt Representative						

Incident Base Map- Lassen County Fairgrounds



Trailer Row

9

8

10

11

7

1

6

2

3

4

5

Trailer Row

1. Federal Personnel Time
2. Hotels and Accommodations
3. Time Section Chief/ Equipment Time
4. Incinet
5. Time Unit/ Calfire Time
6. Facilities/ Logistics/ Ordering
7. Finance Section Chief/ Comp Claims
8. Safety/ Operations
9. Incident Commander
10. Law Enforcement Liaison
11. Finance

Jensen Hall

- Situation
- Resources
- Plans
- Demob
- Check In

GROUND SUPPORT
LMU Headquarters, 697 CA-36, Susanville, CA 96130



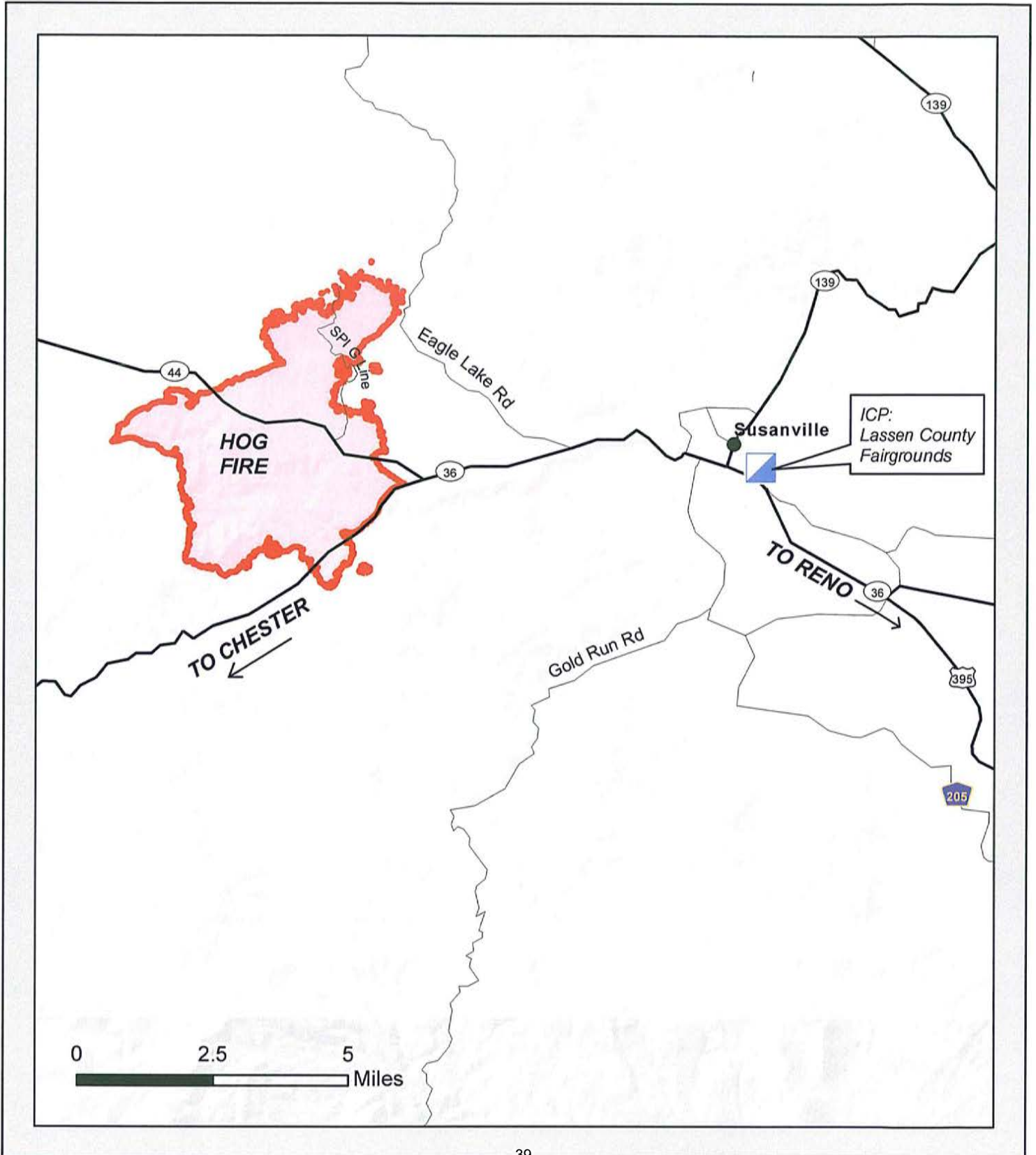
For after-hours mechanical needs, call 925-532-5437.



Travel Map

HOG INCIDENT

CA-LMU-003874



THIS PAGE INTENTIONALLY BLANK

