

120°52'W 120°51'W 120°50'W 120°49'W 120°48'W 120°47'W 120°46'W 120°45'W

Hog Fire
Interpreted Acres: 9,567
CA-LMU-003874
Infrared Interpretation
Imagery Date:
2020/07/29 2205 Hrs



40°30'N
40°29'N
40°28'N
40°27'N
40°26'N
40°25'N
40°24'N
40°23'N
40°22'N

40°30'N
40°29'N
40°28'N
40°27'N
40°26'N
40°25'N
40°24'N
40°23'N
40°22'N

40° 27.839' N
120° 46.992' W

40° 27.256' N
120° 47.426' W




40° 24.389' N
120° 50.182' W

40° 23.789' N
120° 50.088' W

West Fork Wildcat Creek

Wildcat Creek

Susan River

-  Heat Perimeter
 -  Intense Heat Areas
 -  Isolated Heat Sources
- NAD 1983 UTM Zone 10N

IRIN: Kyle Felker
Map produced:
7/29/2020 2258 hrs



120°52'W 120°51'W 120°50'W 120°49'W 120°48'W 120°47'W 120°46'W 120°45'W