



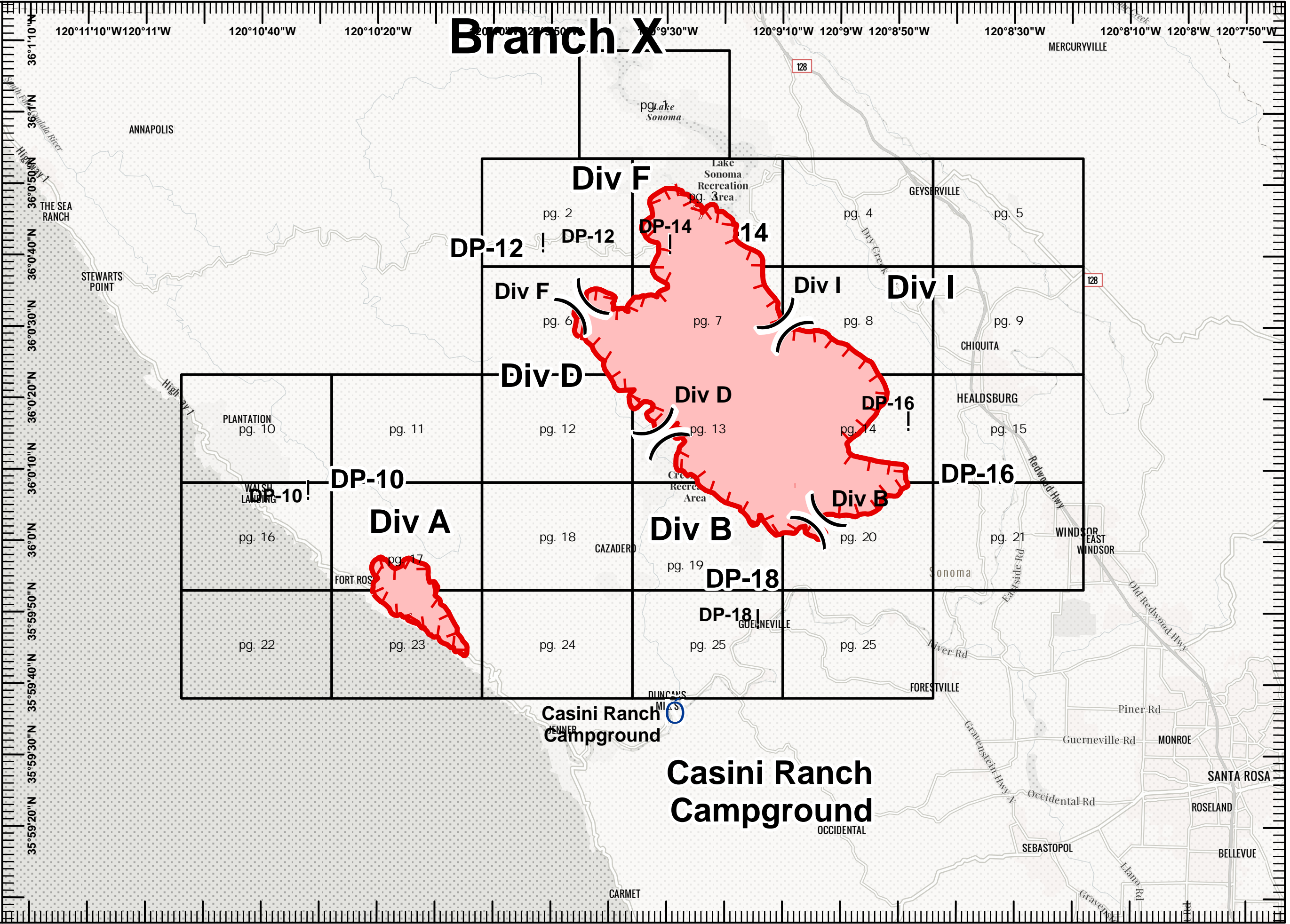
# IAP MAP

West Zone

CA-LNU-013407  
August 21, 2020  
0700 - 0700 NAD 83  
Overview

- Camp
- Drop Point
- Division Break
- Uncontrolled Fire Edge
- Wildfire Daily Fire Perimeter
- Tile\_Underlay
- Camp
- Drop Point
- Division Break
- Uncontrolled Fire Edge
- Wildfire Daily Fire Perimeter

# Branch X



IMT 2  
8/21/2020  
04:11 hrs



# IAP MAP

LNU Lightning Complex

CA-LNU-013407

August 21, 2020

0700 - 0700 NAD 83

Page 1 of 26

Branch X

Div F

Adjacent Pages

pg. 1

pg. 2

pg. 3

pg. 4

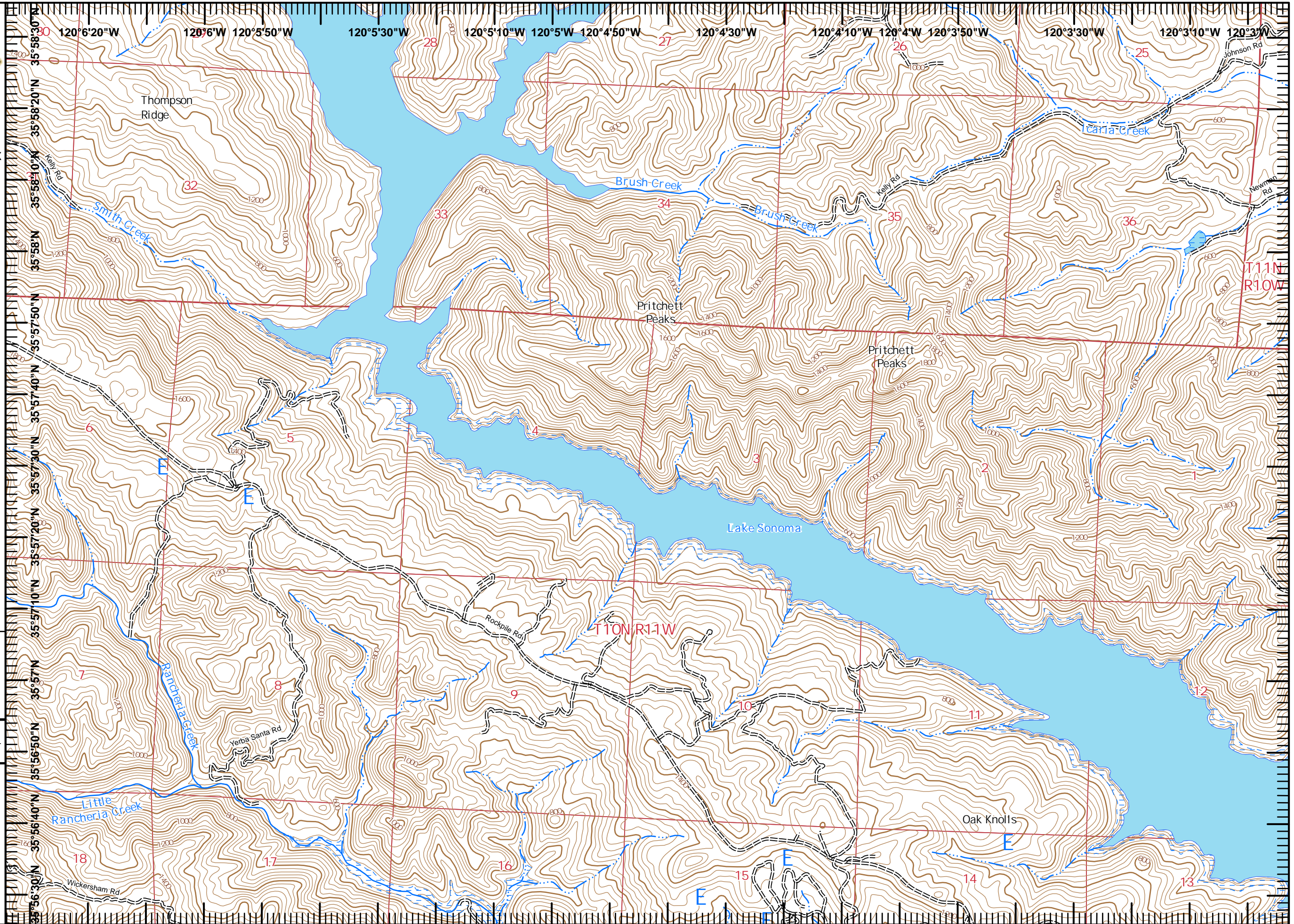


Miles

0 0.13 0.25

1:24,000

IMT 2  
8/21/2020  
03:55 hrs





# IAP MAP

LNU Lightning Complex

CA-LNU-013407

August 21, 2020

0700 - 0700 NAD 83

Page 2 of 26

Branch X

Div F

### Adjacent Pages

pg. 1

pg. 2

pg. 3

pg. 11

pg. 6

pg. 7

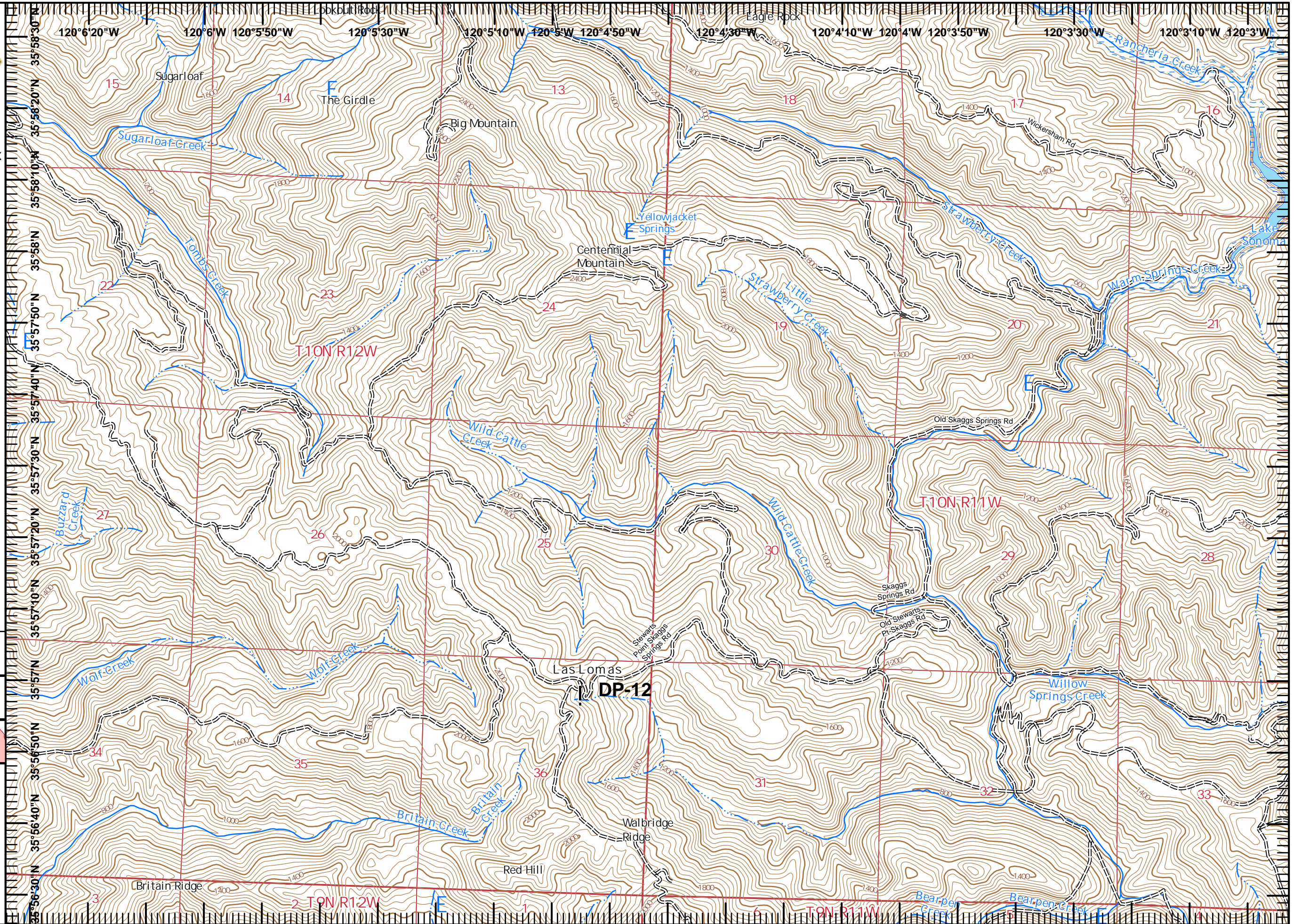


Miles

0 0.13 0.25

1:24,000

IMT 2  
8/21/2020  
03:55 hrs





# IAP MAP

LNU Lightning Complex

CA-LNU-013407

August 21, 2020

0700 - 0700 NAD 83

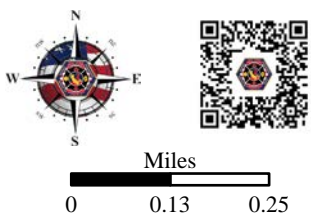
Page 3 of 26

Branch X

Div F

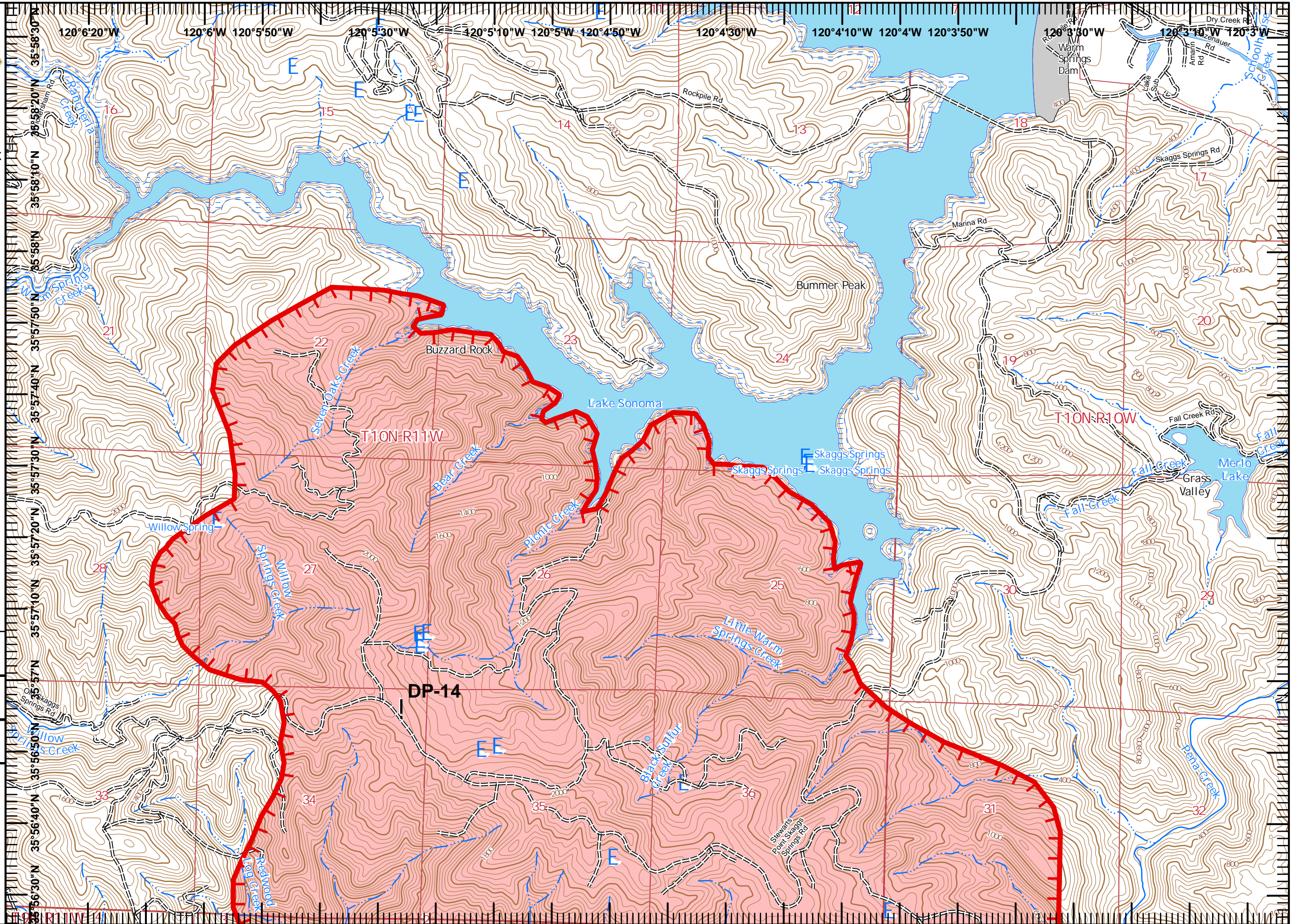
### Adjacent Pages

pg. 1	pg. 2	pg. 3	pg. 4
pg. 6	pg. 7	pg. 8	



1:24,000

IMT 2  
8/21/2020  
03:55 hrs





# IAP MAP

LNU Lightning Complex

CA-LNU-013407

August 21, 2020

0700 - 0700 NAD 83

Page 4 of 26

Branch X

Div I

## Adjacent Pages

pg. 1

pg. 3

pg. 4

pg. 5

pg. 7

pg. 8

pg. 9

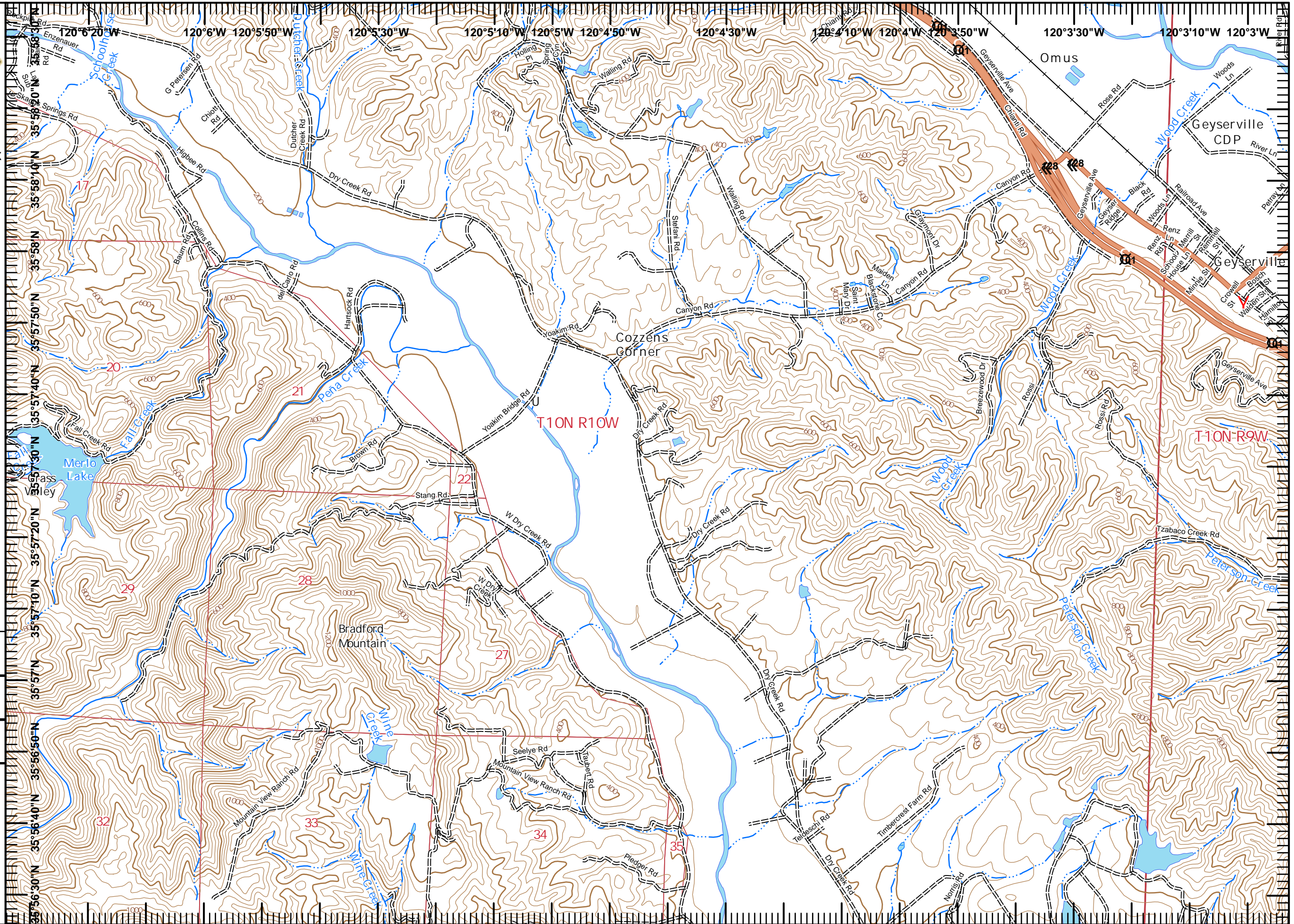


Miles

0 0.13 0.25

1:24,000

IMT 2  
8/21/2020  
03:56 hrs





# IAP MAP

LNU Lightning Complex

CA-LNU-013407

August 21, 2020

0700 - 0700 NAD 83

Page 5 of 26

Branch X

Div I

### Adjacent Pages

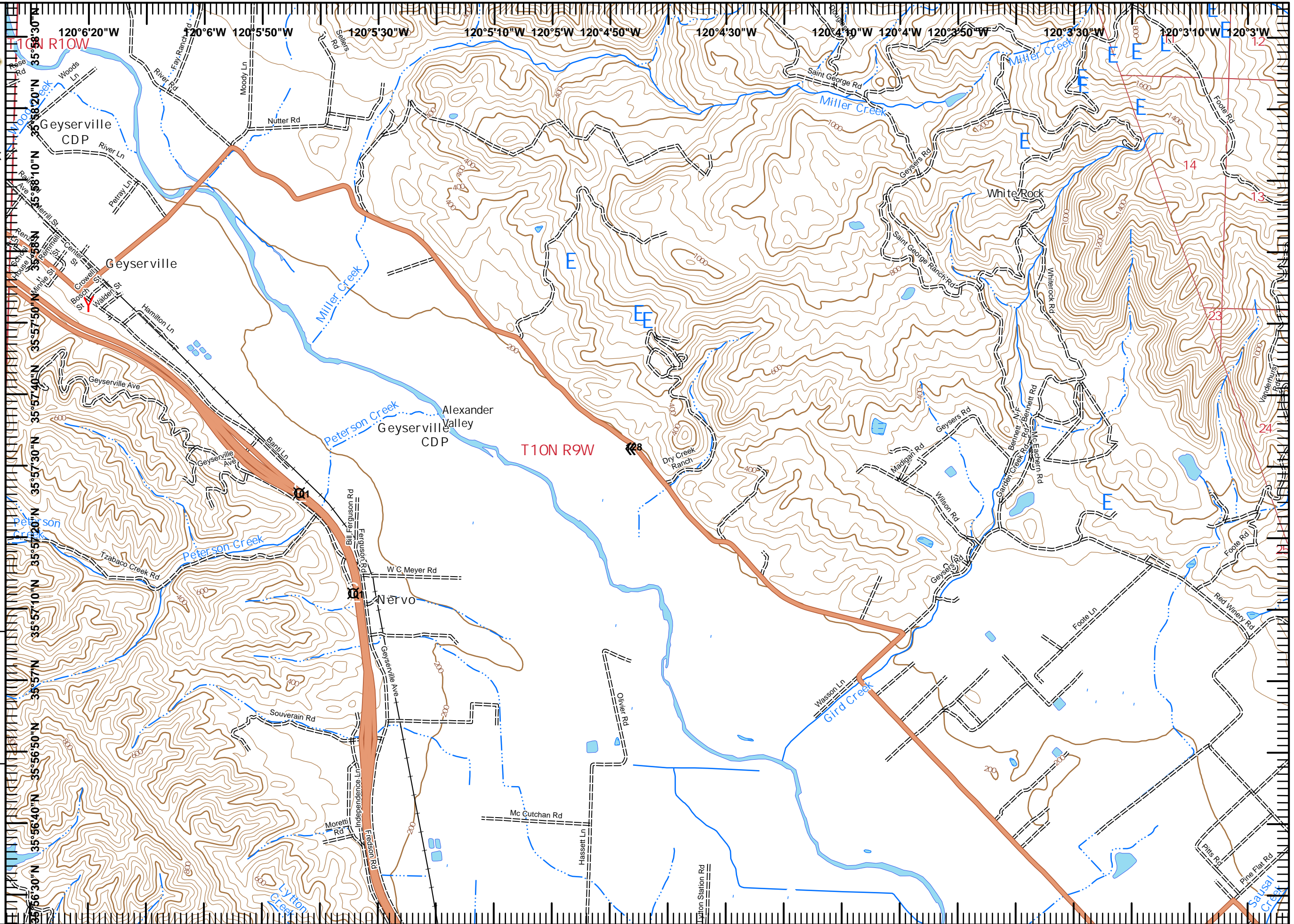
pg. 4	pg. 5
pg. 8	pg. 9
	pg. 15



Miles  
0 0.13 0.25

1:24,000

IMT 2  
8/21/2020  
03:56 hrs





# IAP MAP

LNU Lightning Complex

CA-LNU-013407

August 21, 2020

0700 - 0700 NAD 83

Page 6 of 26

Branch X

Div F/D

### Adjacent Pages

pg. 2

pg. 3

pg. 6

pg. 7

pg. 11

pg. 12

pg. 13

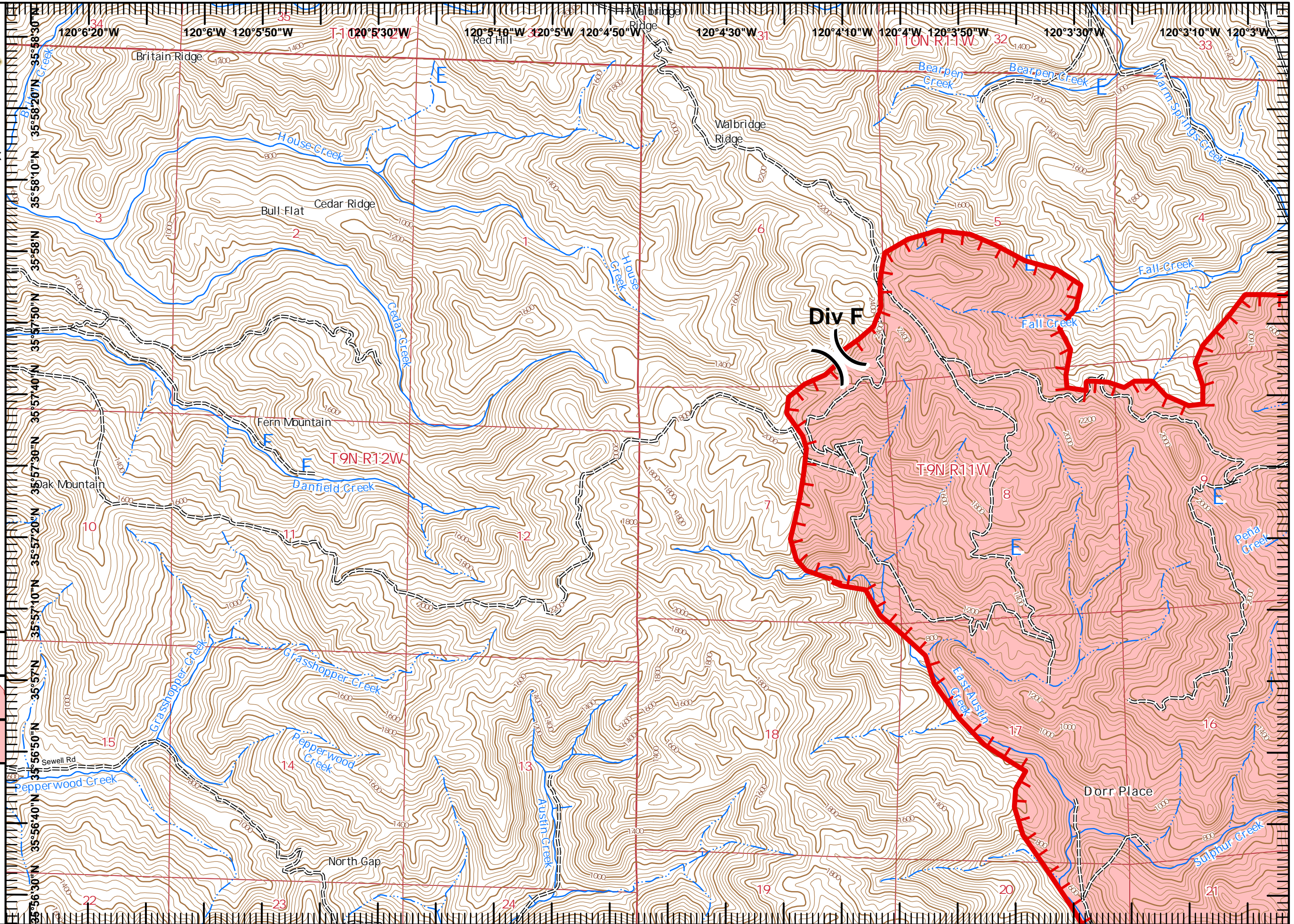


Miles

0 0.13 0.25

1:24,000

IMT 2  
8/21/2020  
03:56 hrs





# IAP MAP

LNU Lightning Complex

CA-LNU-013407

August 21, 2020

0700 - 0700 NAD 83

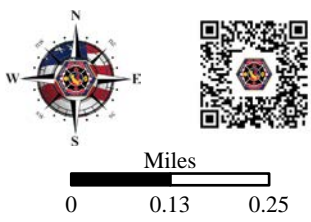
Page 7 of 26

Branch X

Div F/D

### Adjacent Pages

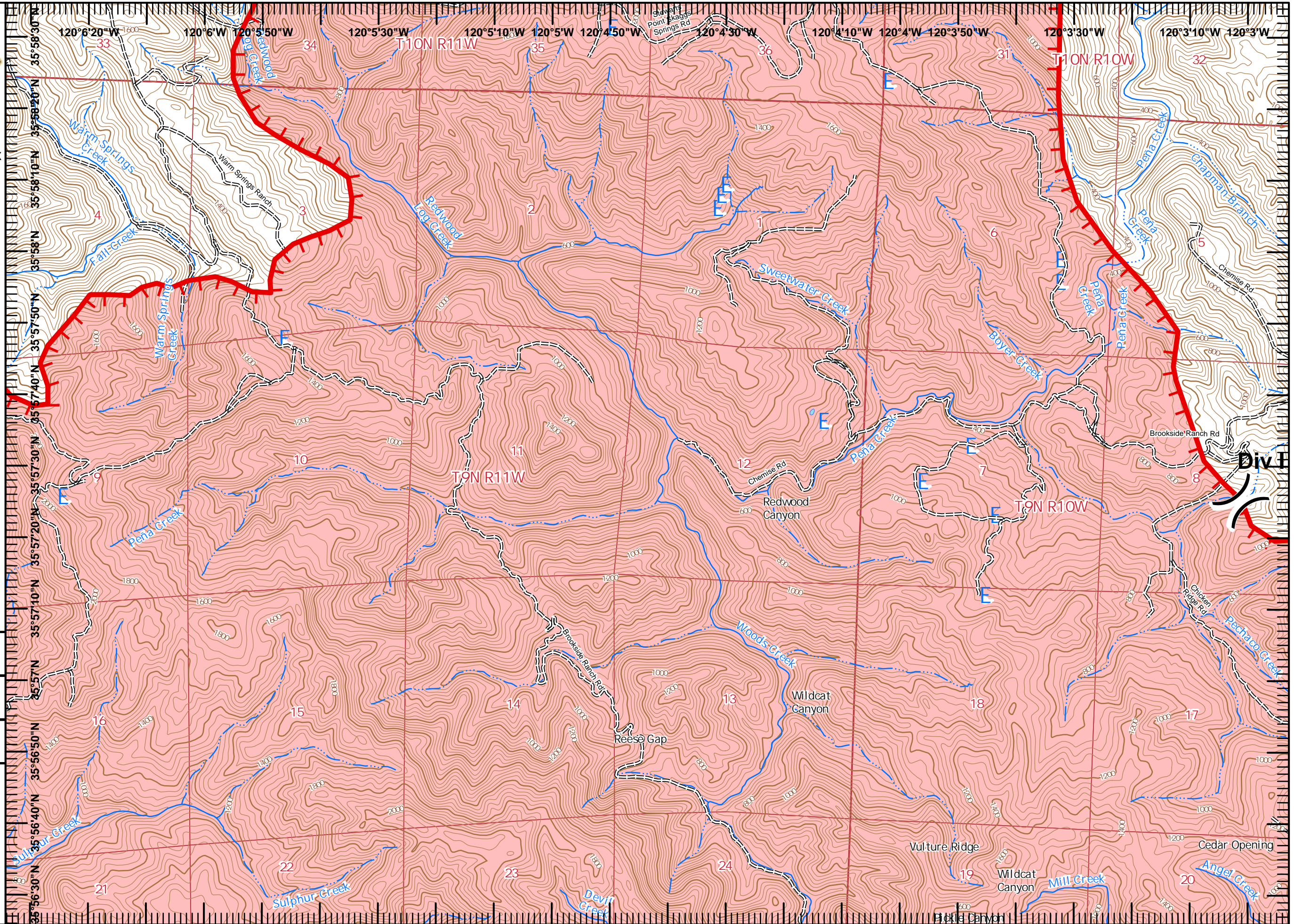
pg. 2	pg. 3	pg. 4
pg. 6	pg. 7	pg. 8
pg. 12	pg. 13	pg. 14



Miles  
0 0.13 0.25

1:24,000

IMT 2  
8/21/2020  
03:56 hrs



Div F





# IAP MAP

LNU Lightning Complex

CA-LNU-013407

August 21, 2020

0700 - 0700 NAD 83

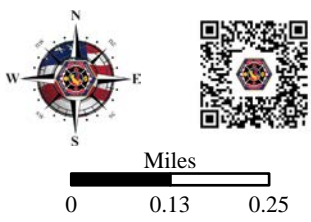
Page 8 of 26

Branch X

Div I

## Adjacent Pages

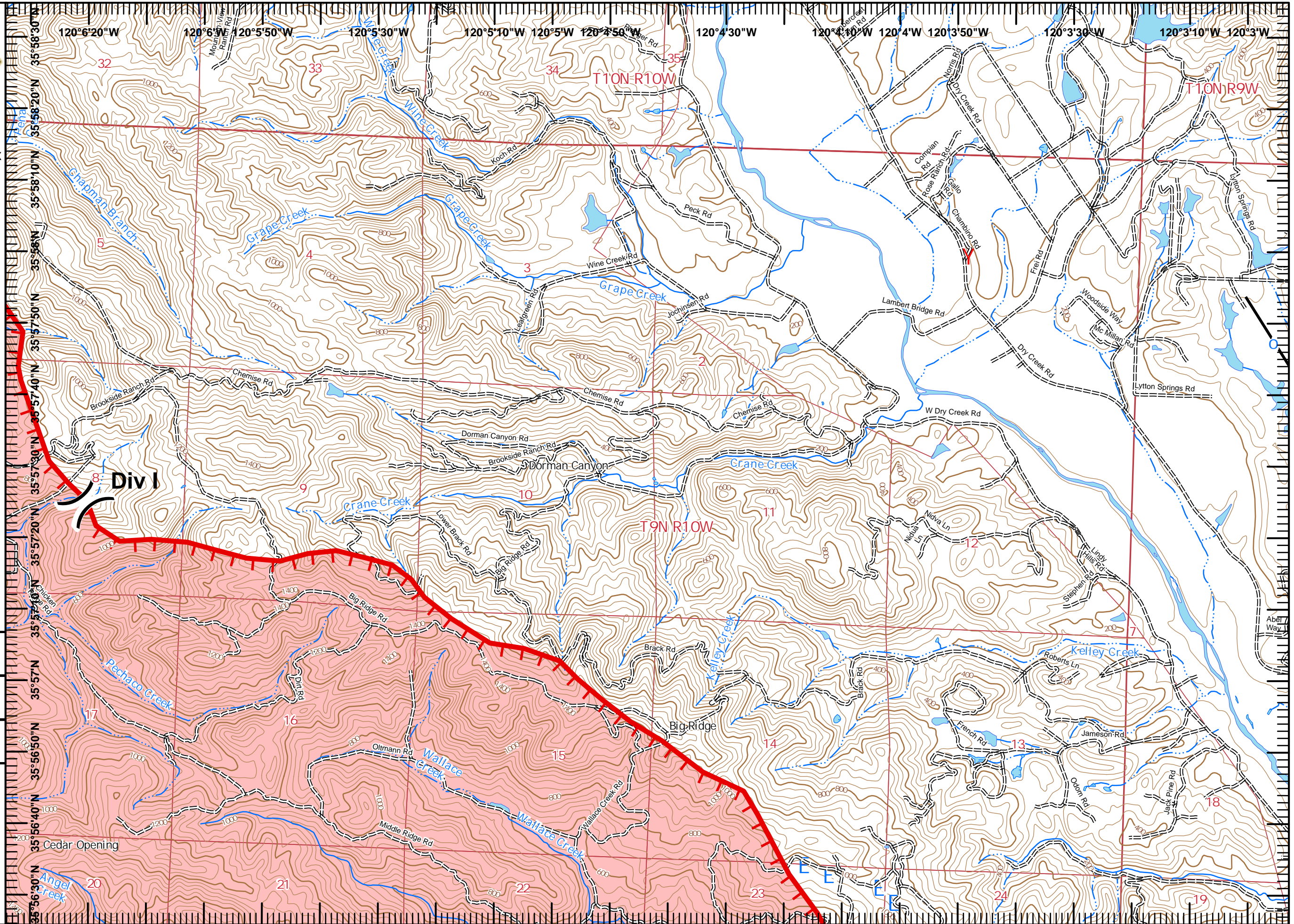
pg. 3	pg. 4	pg. 5
pg. 7	pg. 8	pg. 9
pg. 13	pg. 14	pg. 15



Miles  
0 0.13 0.25

1:24,000

IMT 2  
8/21/2020  
03:57 hrs





# IAP MAP

LNU Lightning Complex

CA-LNU-013407

August 21, 2020

0700 - 0700 NAD 83

Page 9 of 26

Branch X

Div I

## Adjacent Pages

pg. 4	pg. 5
pg. 8	pg. 9
pg. 14	pg. 15
pg. 21	

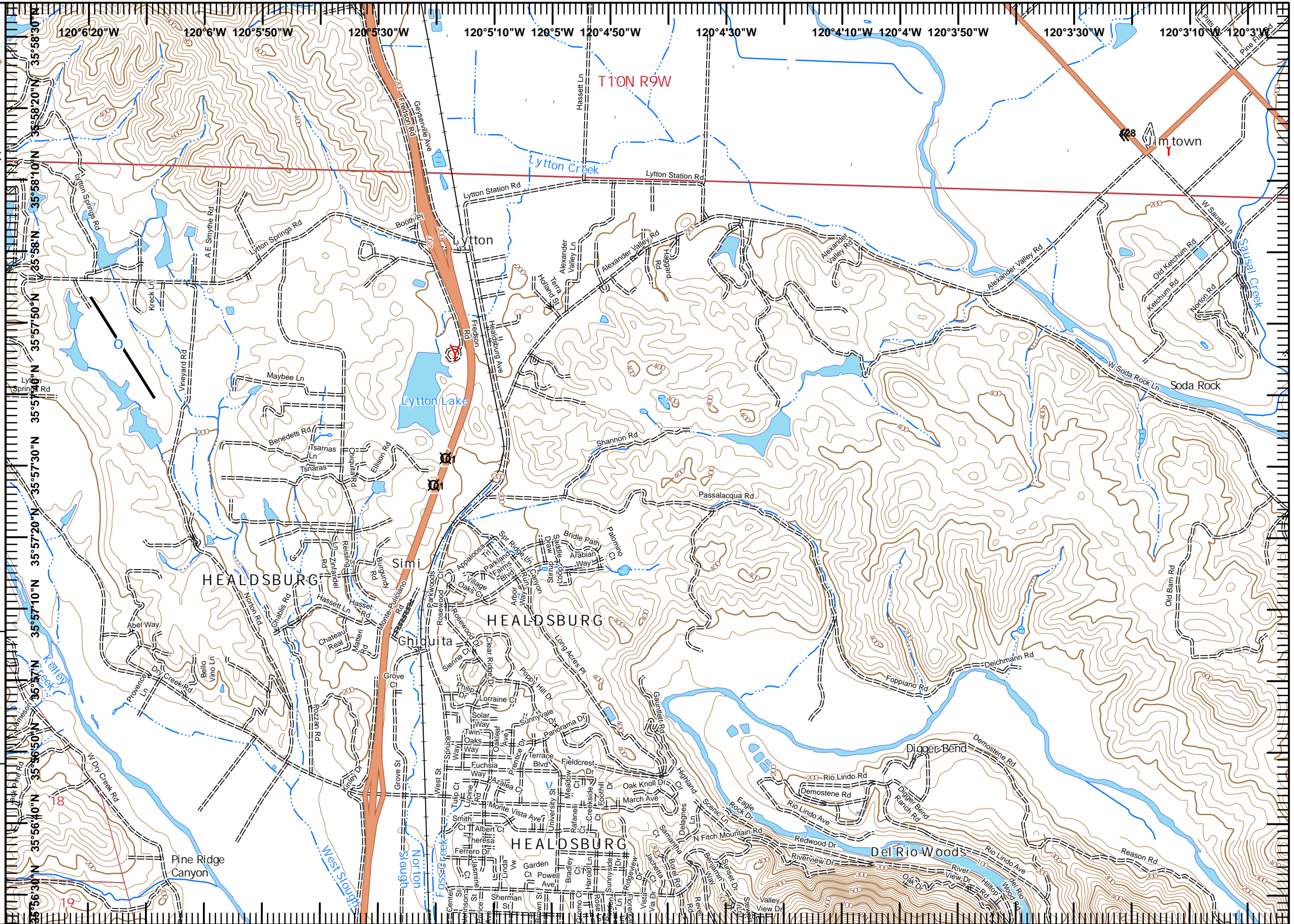


Miles

0 0.13 0.25

1:24,000

IMT 2  
8/21/2020  
03:57 hrs





# IAP MAP

LNU Lightning Complex

CA-LNU-013407

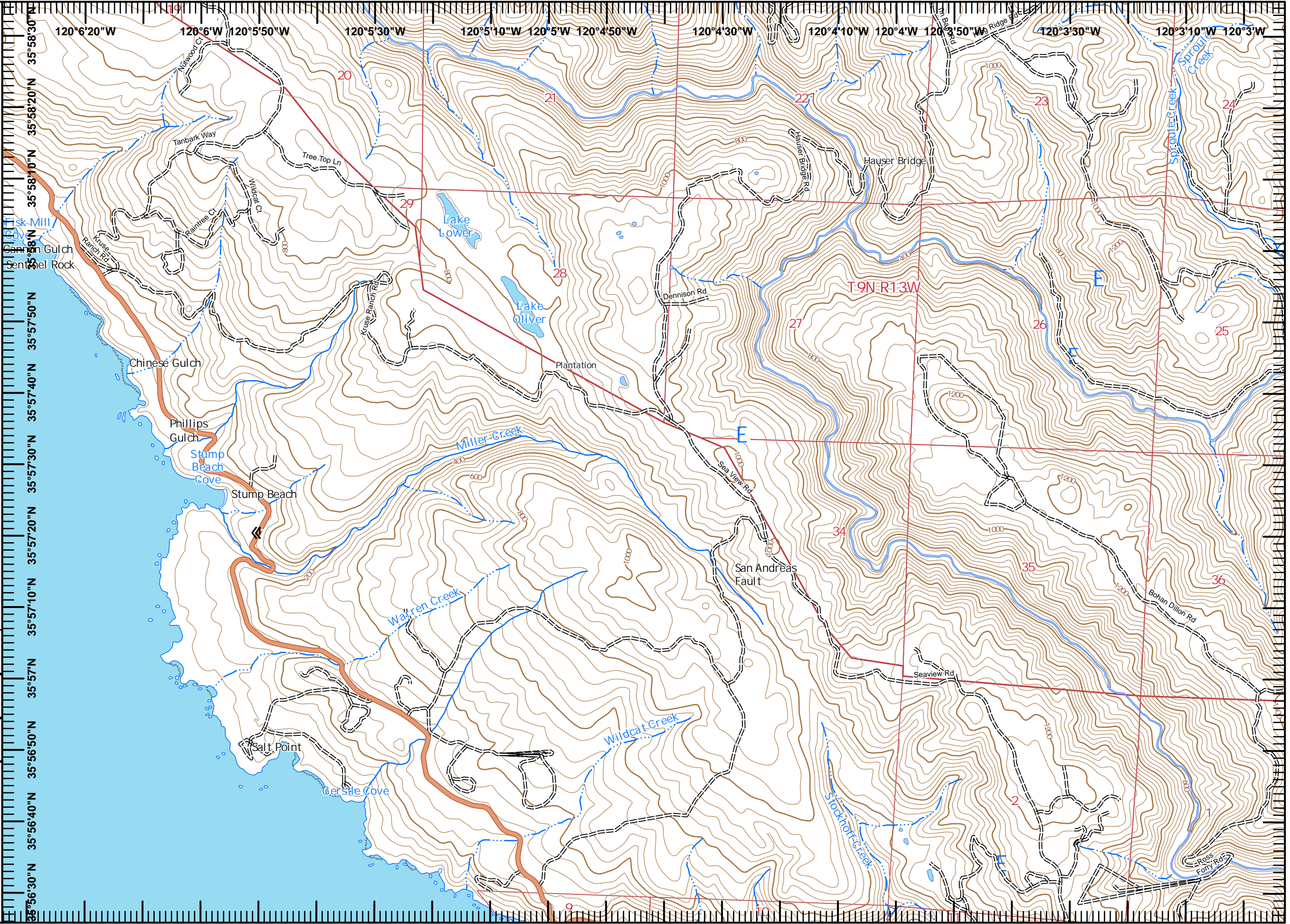
August 21, 2020

0700 - 0700 NAD 83

Page 10 of 26

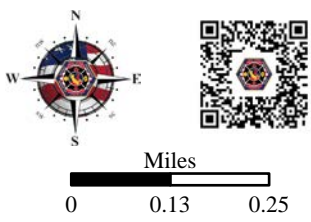
Branch X

Div A



Adjacent Pages

pg. 10	pg. 11
pg. 16	pg. 17



1:24,000

IMT 2  
8/21/2020  
03:57 hrs



# IAP MAP

LNU Lightning Complex

CA-LNU-013407

August 21, 2020

0700 - 0700 NAD 83

Page 11 of 26

Branch X

Div A

### Adjacent Pages

pg. 2	pg. 6
pg. 10	pg. 11
pg. 16	pg. 17
pg. 12	pg. 18

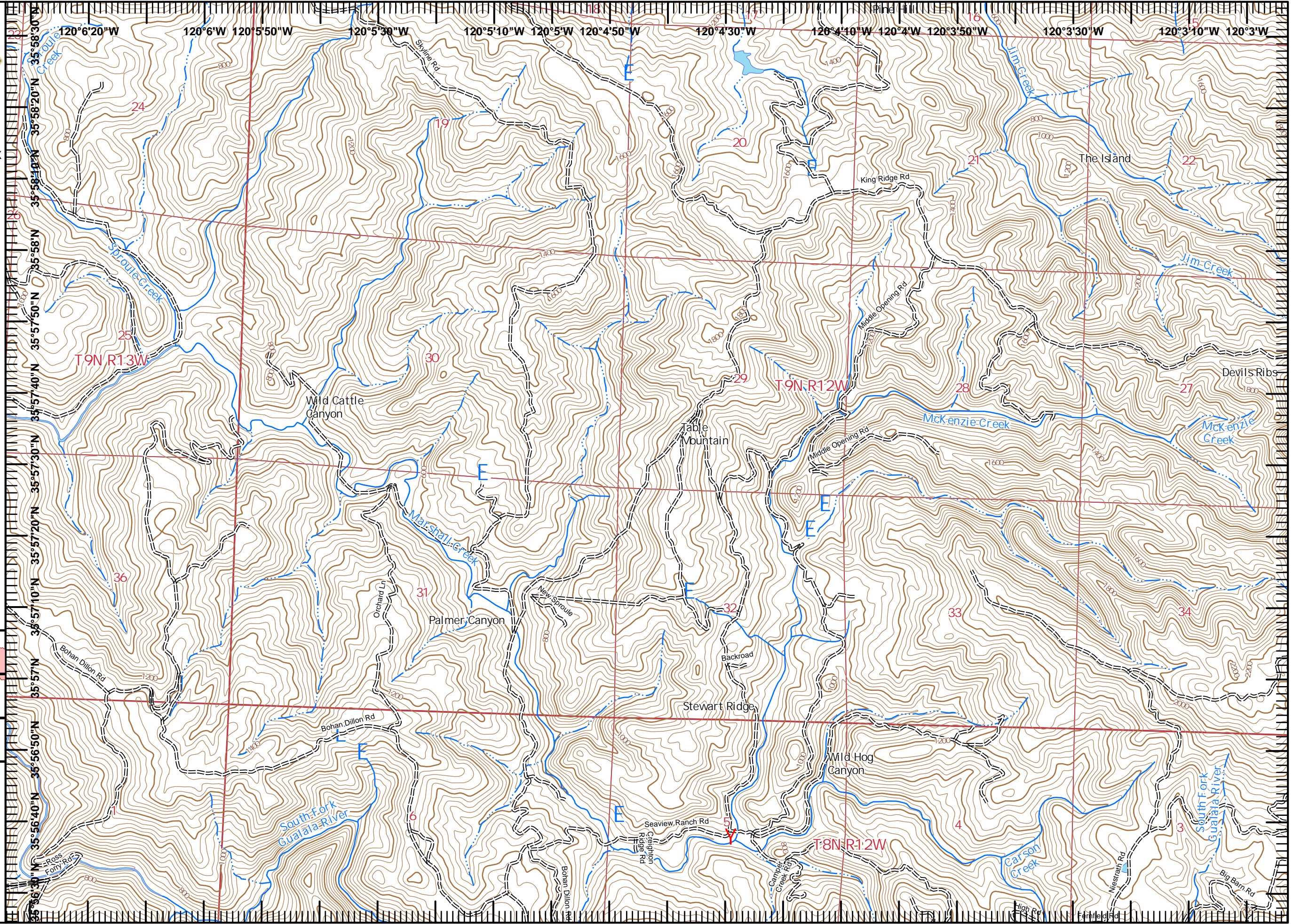


Miles

0 0.13 0.25

1:24,000

IMT 2  
8/21/2020  
03:57 hrs





# IAP MAP

LNU Lightning Complex

CA-LNU-013407

August 21, 2020

0700 - 0700 NAD 83

Page 12 of 26

Branch X

Div D

### Adjacent Pages

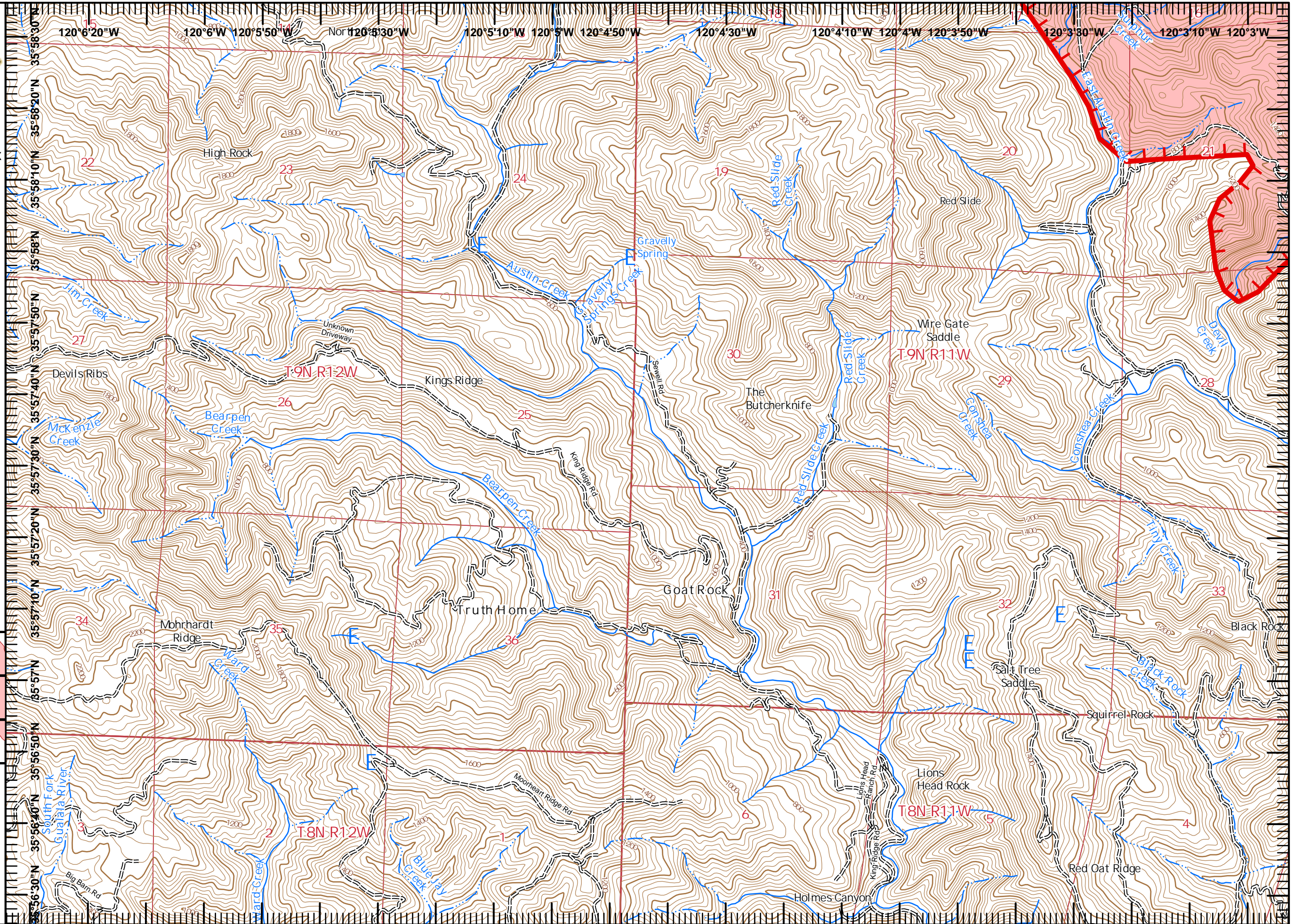
pg. 2	pg. 6	pg. 7
pg. 11	pg. 12	pg. 13
pg. 17	pg. 18	pg. 19



Miles  
0 0.13 0.25

1:24,000

IMT 2  
8/21/2020  
03:58 hrs





# IAP MAP

LNU Lightning Complex

CA-LNU-013407

August 21, 2020

0700 - 0700 NAD 83

Page 13 of 26

Branch X

Div B/D

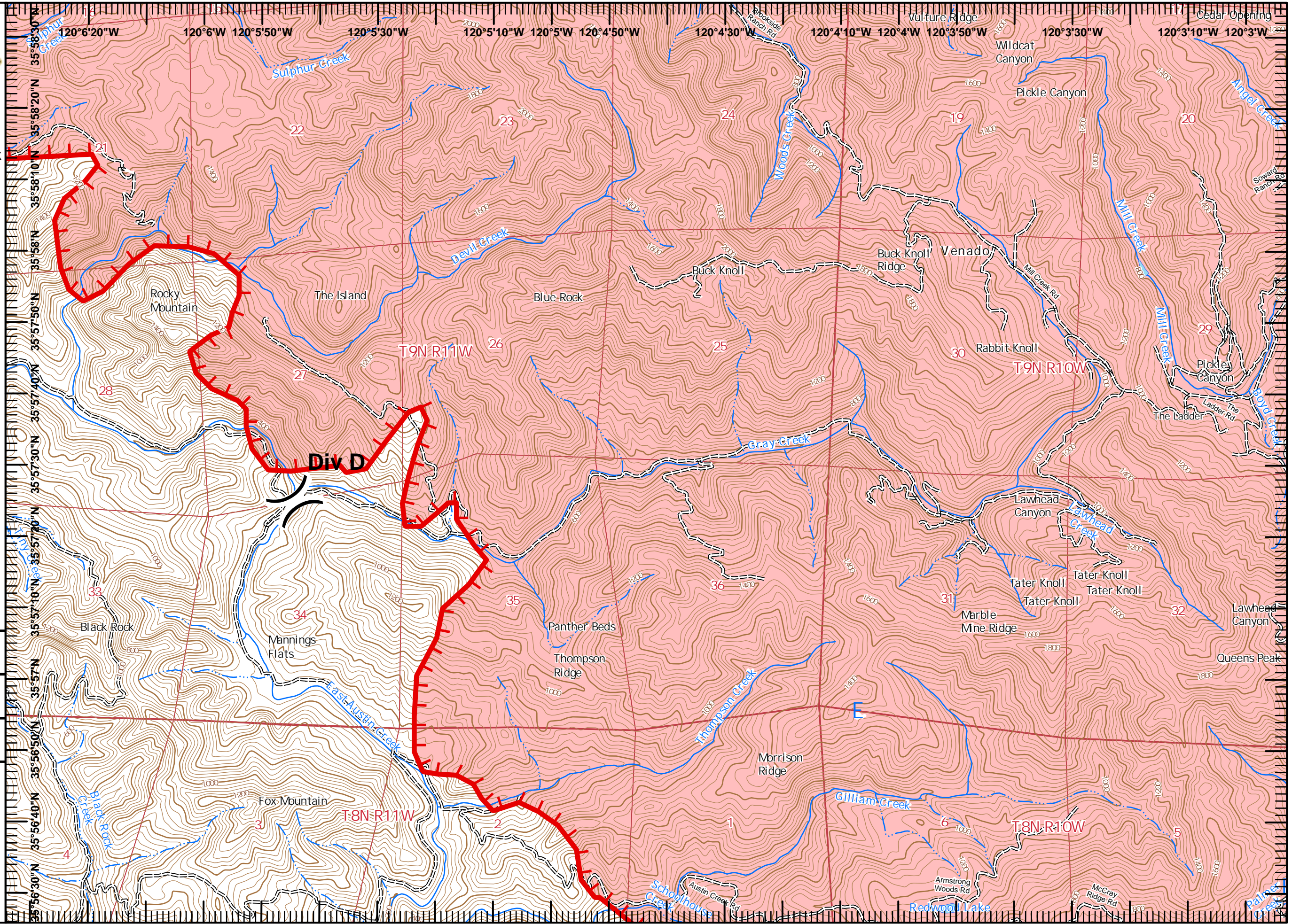
## Adjacent Pages

pg. 6	pg. 7	pg. 8
pg. 12	pg. 13	pg. 14
pg. 18	pg. 19	pg. 20

Miles  
0 0.13 0.25

1:24,000

IMT 2  
8/21/2020  
03:58 hrs





# IAP MAP

LNU Lightning Complex

CA-LNU-013407

August 21, 2020

0700 - 0700 NAD 83

Page 14 of 26

Branch X

Div I

### Adjacent Pages

pg. 7	pg. 8	pg. 9
pg. 13	pg. 14	pg. 15
pg. 19	pg. 20	pg. 21

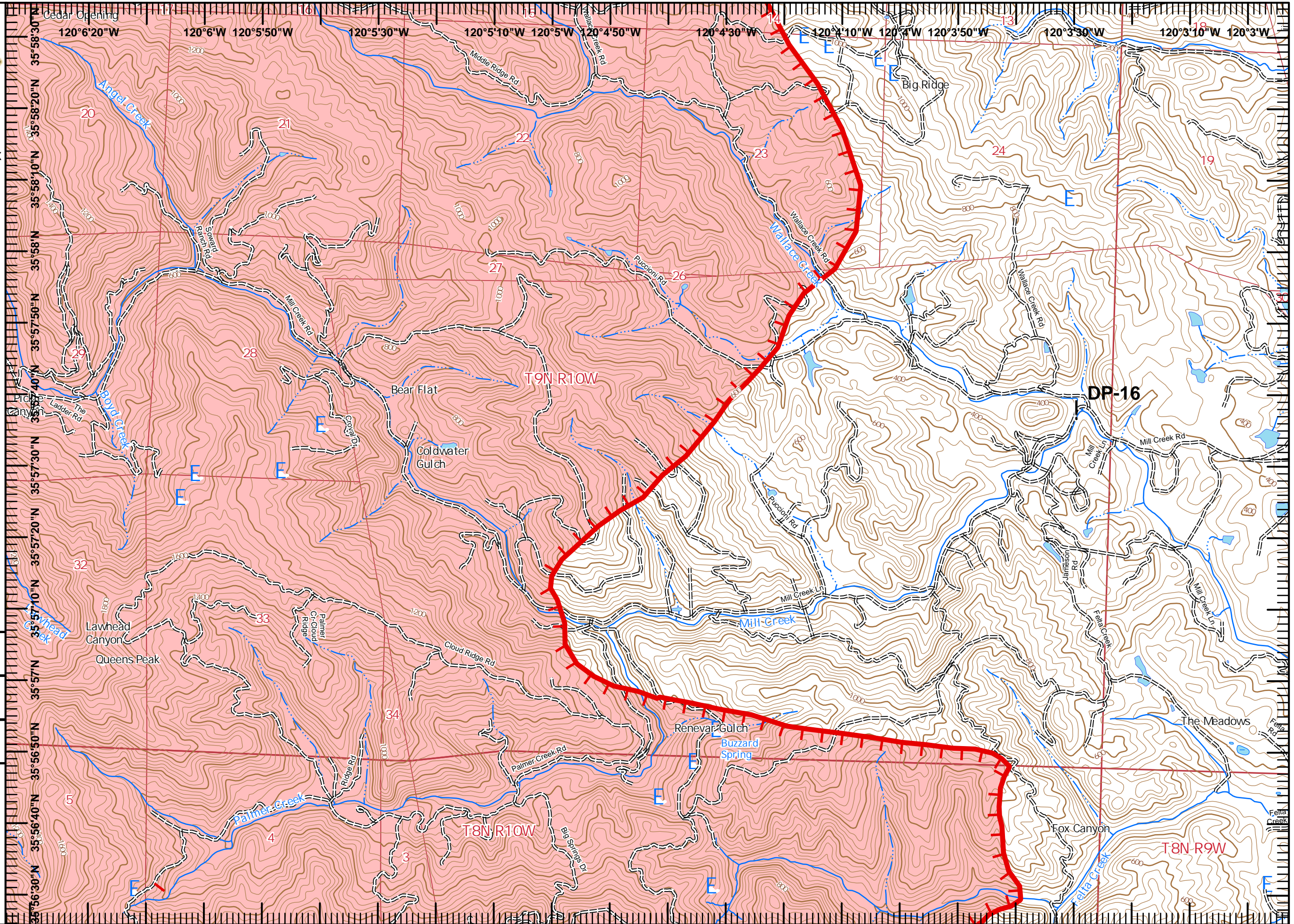


Miles

0 0.13 0.25

1:24,000

IMT 2  
8/21/2020  
03:58 hrs





# IAP MAP

LNU Lightning Complex

CA-LNU-013407

August 21, 2020

0700 - 0700 NAD 83

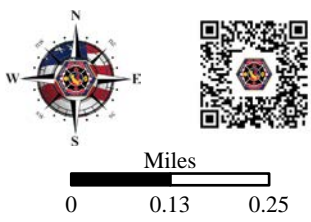
Page 15 of 26

Branch X

Div I

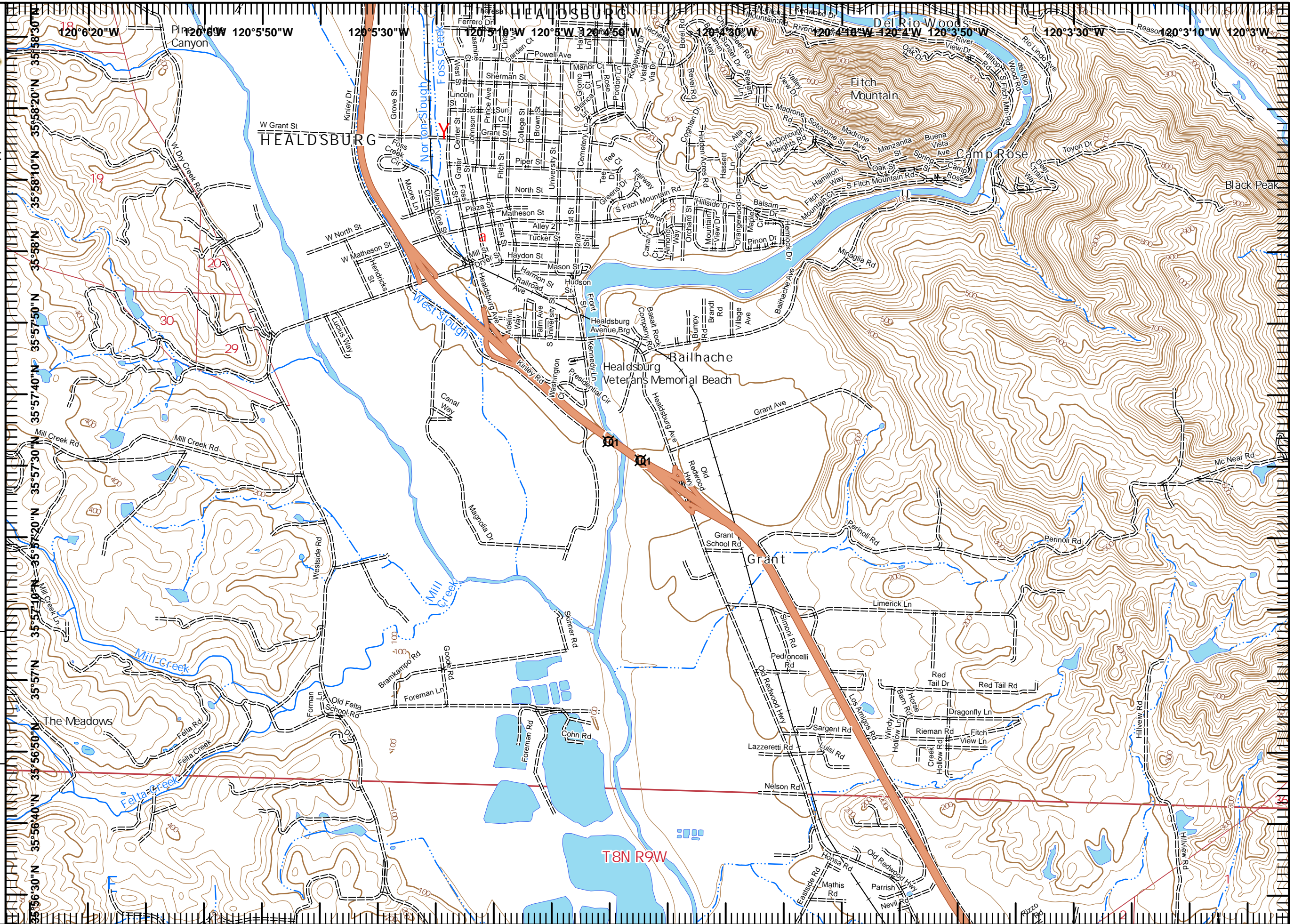
### Adjacent Pages

pg. 8	pg. 9
pg. 14	pg. 15
pg. 20	pg. 21



1:24,000

IMT 2  
8/21/2020  
03:58 hrs







# IAP MAP

LNU Lightning Complex

CA-LNU-013407

August 21, 2020

0700 - 0700 NAD 83

Page 16 of 26

Branch X

Div A

### Adjacent Pages

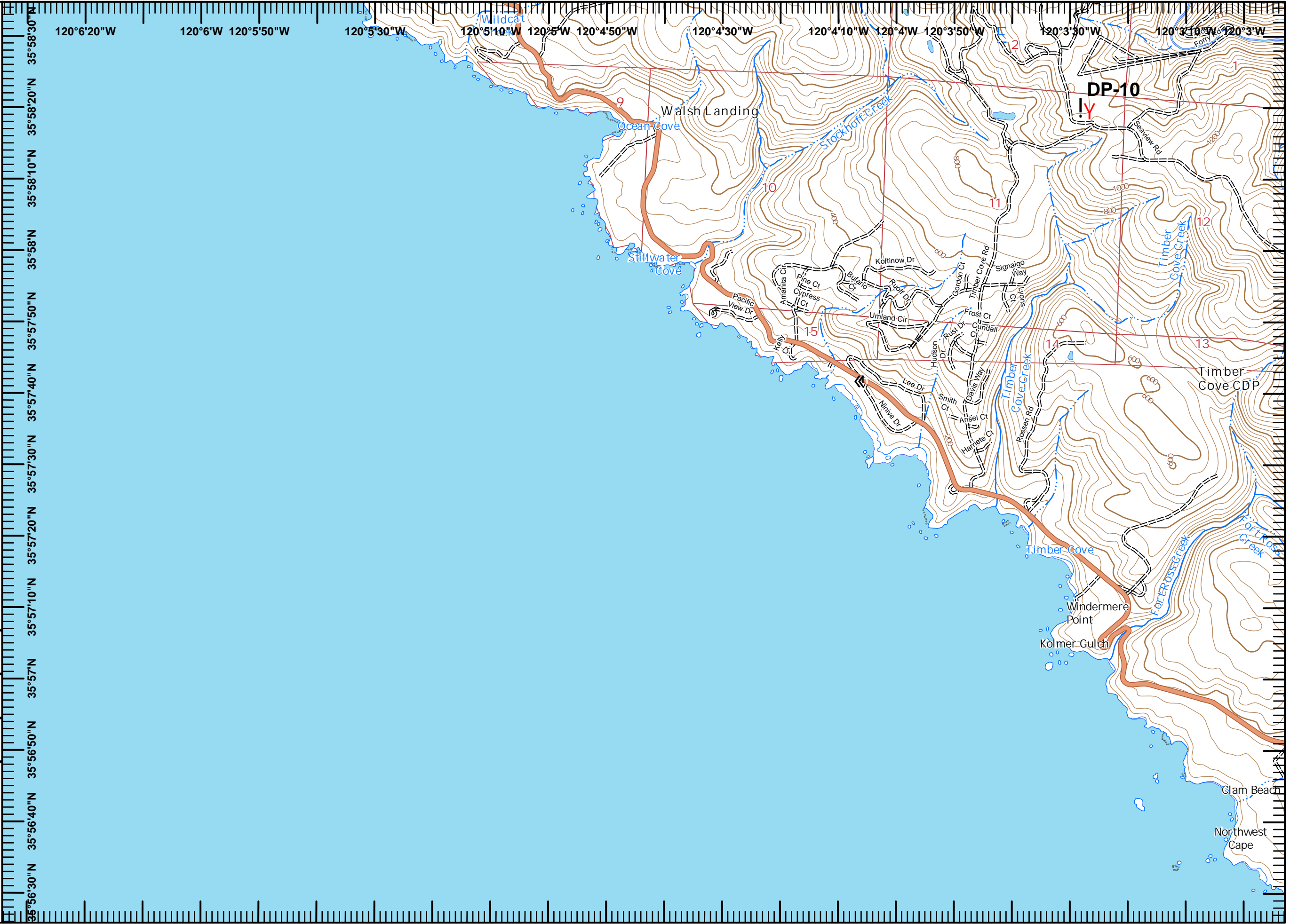
pg. 10	pg. 11
pg. 16	pg. 17
pg. 22	pg. 23



Miles  
0 0.13 0.25

1:24,000

IMT 2  
8/21/2020  
03:58 hrs





# IAP MAP

LNU Lightning Complex

CA-LNU-013407

August 21, 2020

0700 - 0700 NAD 83

Page 17 of 26

Branch X

Div A

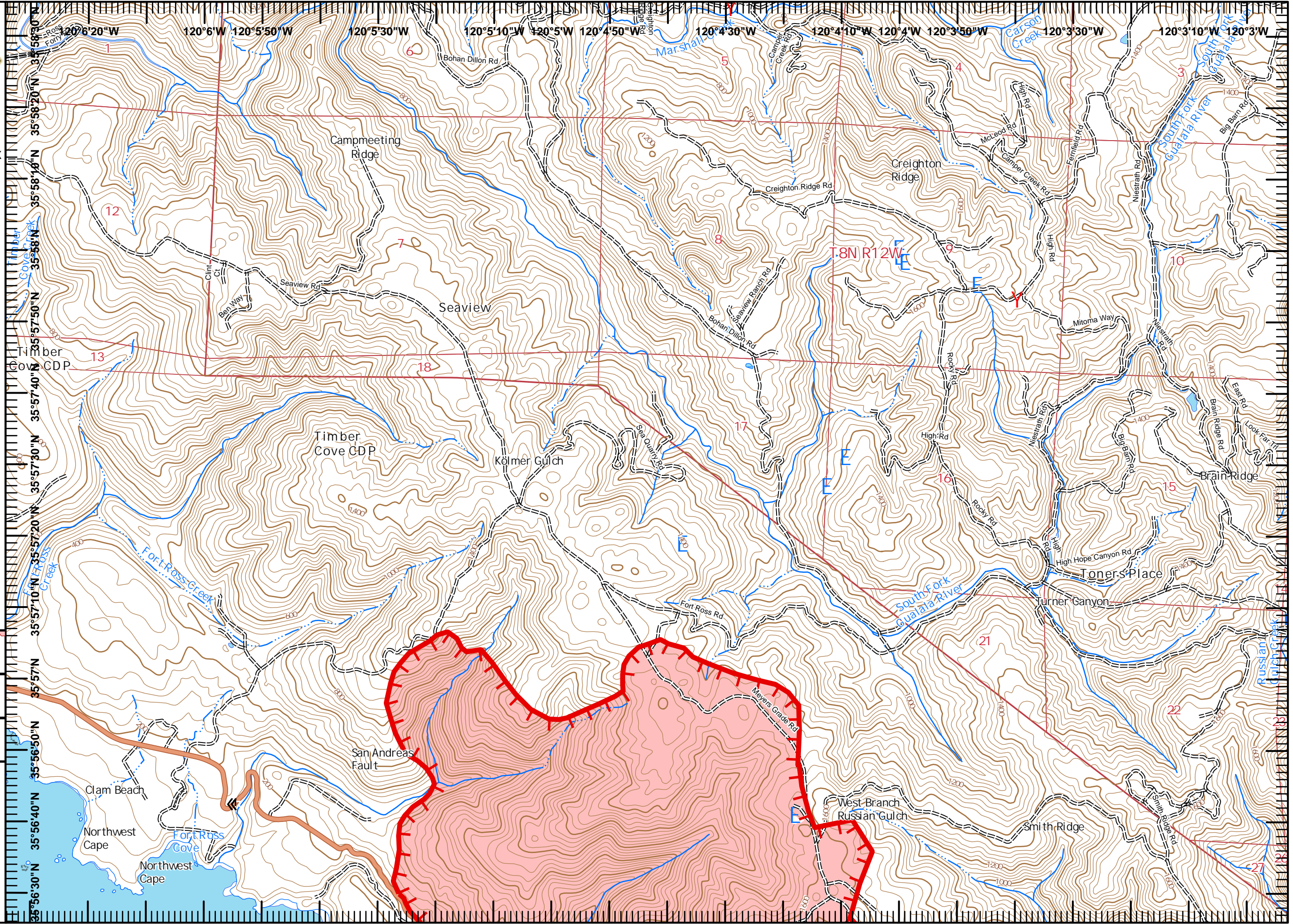
### Adjacent Pages

pg. 10	pg. 11	pg. 12
pg. 16	pg. 17	pg. 18
pg. 22	pg. 23	pg. 24

Miles  
0 0.13 0.25

1:24,000

IMT 2  
8/21/2020  
03:59 hrs





# IAP MAP

LNU Lightning Complex

CA-LNU-013407

August 21, 2020

0700 - 0700 NAD 83

Page 18 of 26

Branch X

Div A/D

### Adjacent Pages

pg. 11	pg. 12	pg. 13
pg. 17	pg. 18	pg. 19
pg. 23	pg. 24	pg. 25

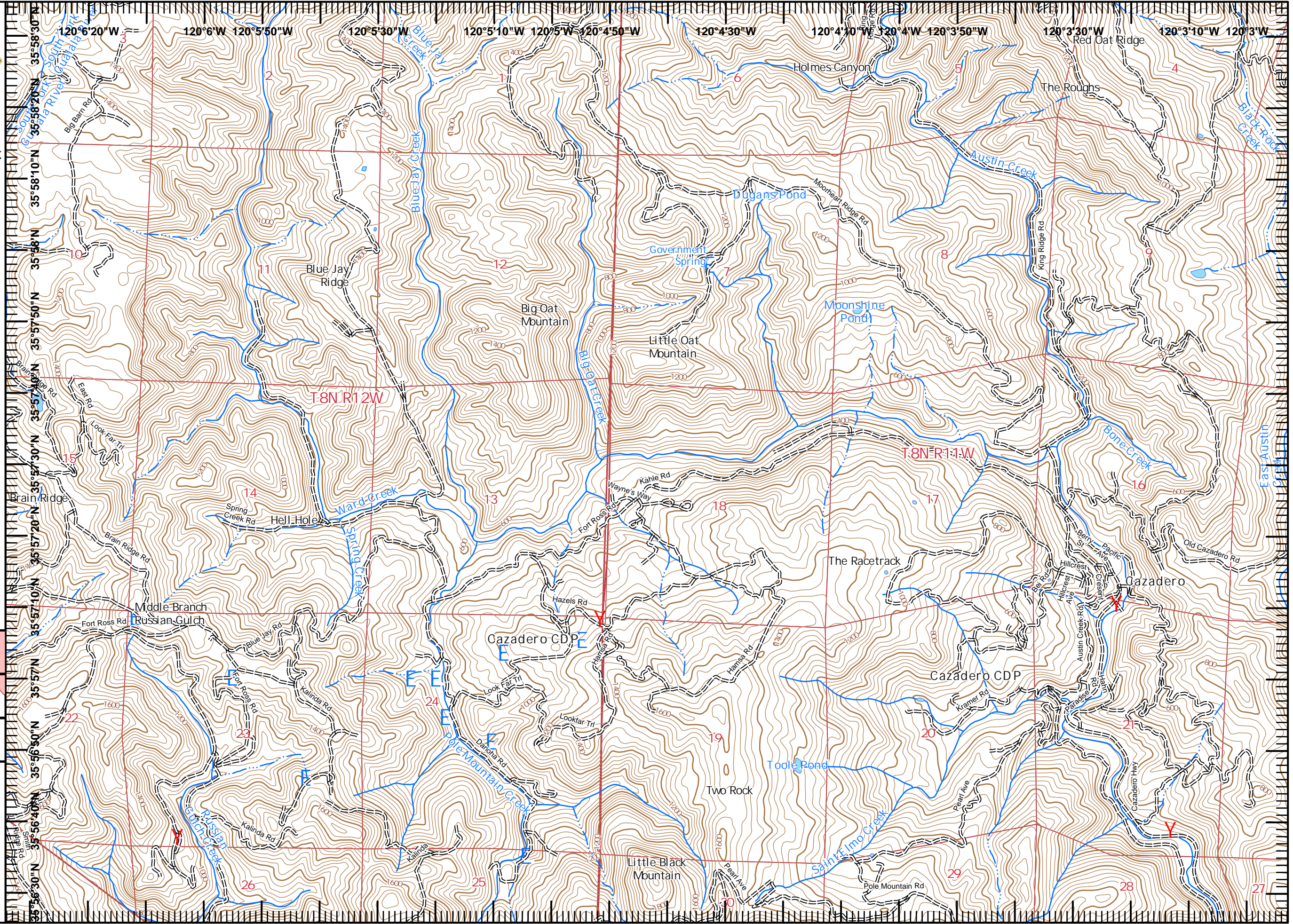


Miles

0 0.13 0.25

1:24,000

IMT 2  
8/21/2020  
03:59 hrs





# IAP MAP

LNU Lightning Complex

CA-LNU-013407

August 21, 2020

0700 - 0700 NAD 83

Page 19 of 26

Branch X

Div B

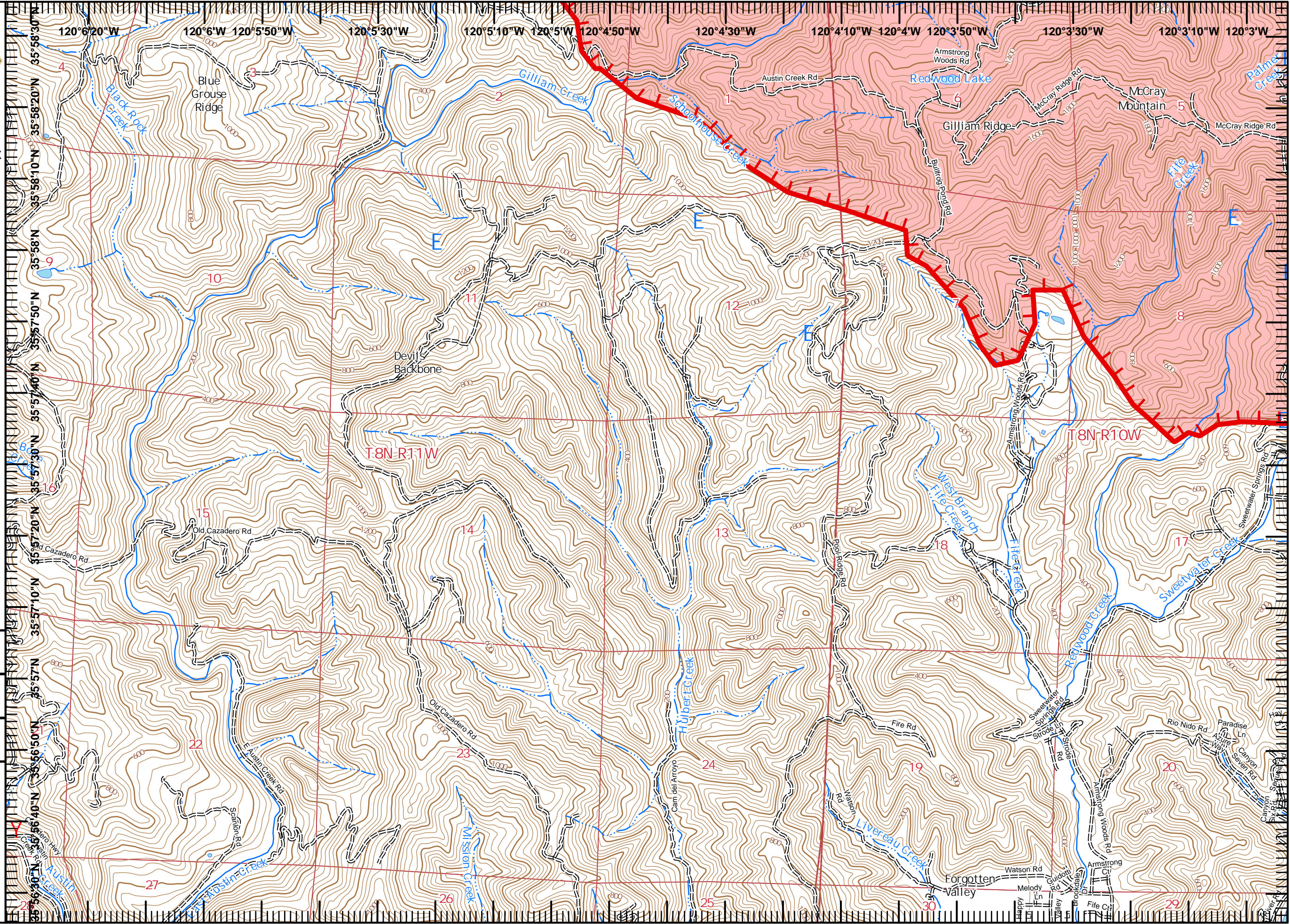
### Adjacent Pages

pg. 12	pg. 13	pg. 14
pg. 18	pg. 19	pg. 20
pg. 24	pg. 25	

Miles  
0 0.13 0.25

1:24,000

IMT 2  
8/21/2020  
03:59 hrs





# IAP MAP

LNU Lightning Complex

CA-LNU-013407

August 21, 2020

0700 - 0700 NAD 83


Page 20 of 26

Branch X

Div B

### Adjacent Pages

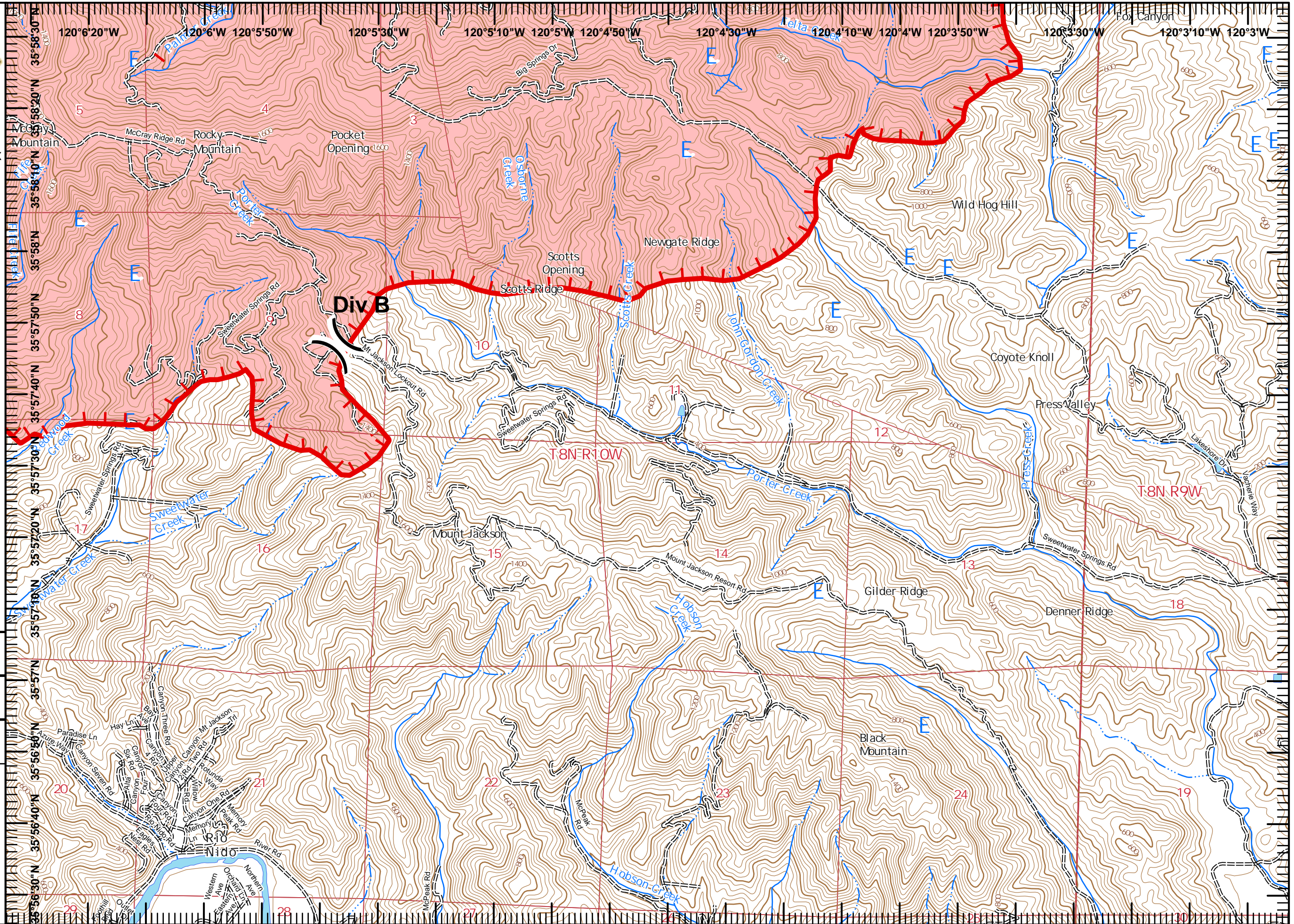
pg. 13	pg. 14	pg. 15
pg. 19	pg. 20	pg. 21
	pg. 25	



Miles  
0 0.13 0.25

1:24,000

IMT 2  
8/21/2020  
03:59 hrs





# IAP MAP

LNU Lightning Complex

CA-LNU-013407

August 21, 2020

0700 - 0700 NAD 83

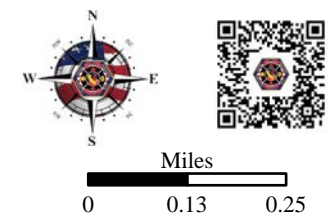
Page 21 of 26

Branch X

Div I

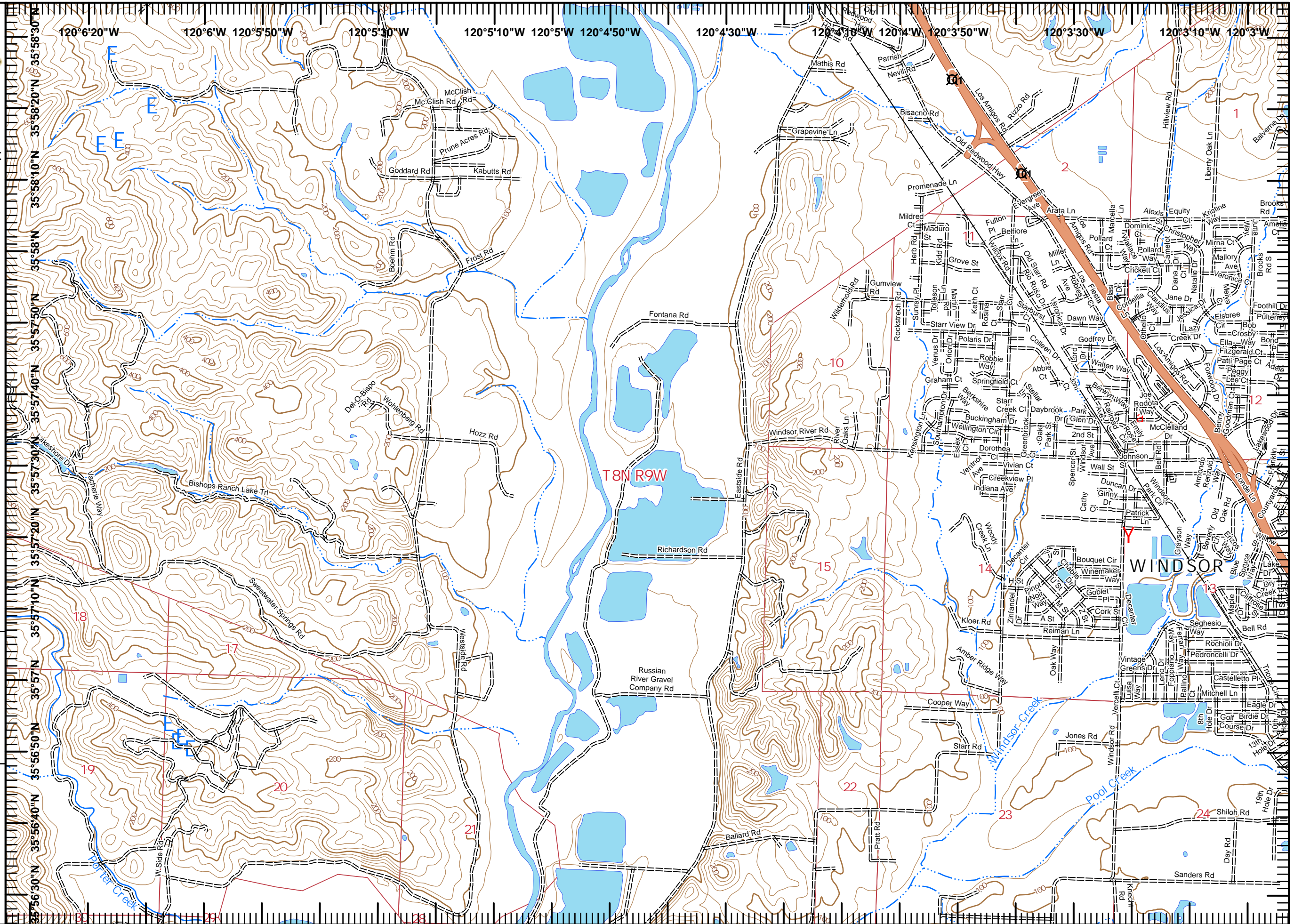
### Adjacent Pages

pg. 14	pg. 15
pg. 20	pg. 21
pg. 25	



1:24,000

IMT 2  
8/21/2020  
04:00 hrs





# IAP MAP

LNU Lightning Complex

CA-LNU-013407

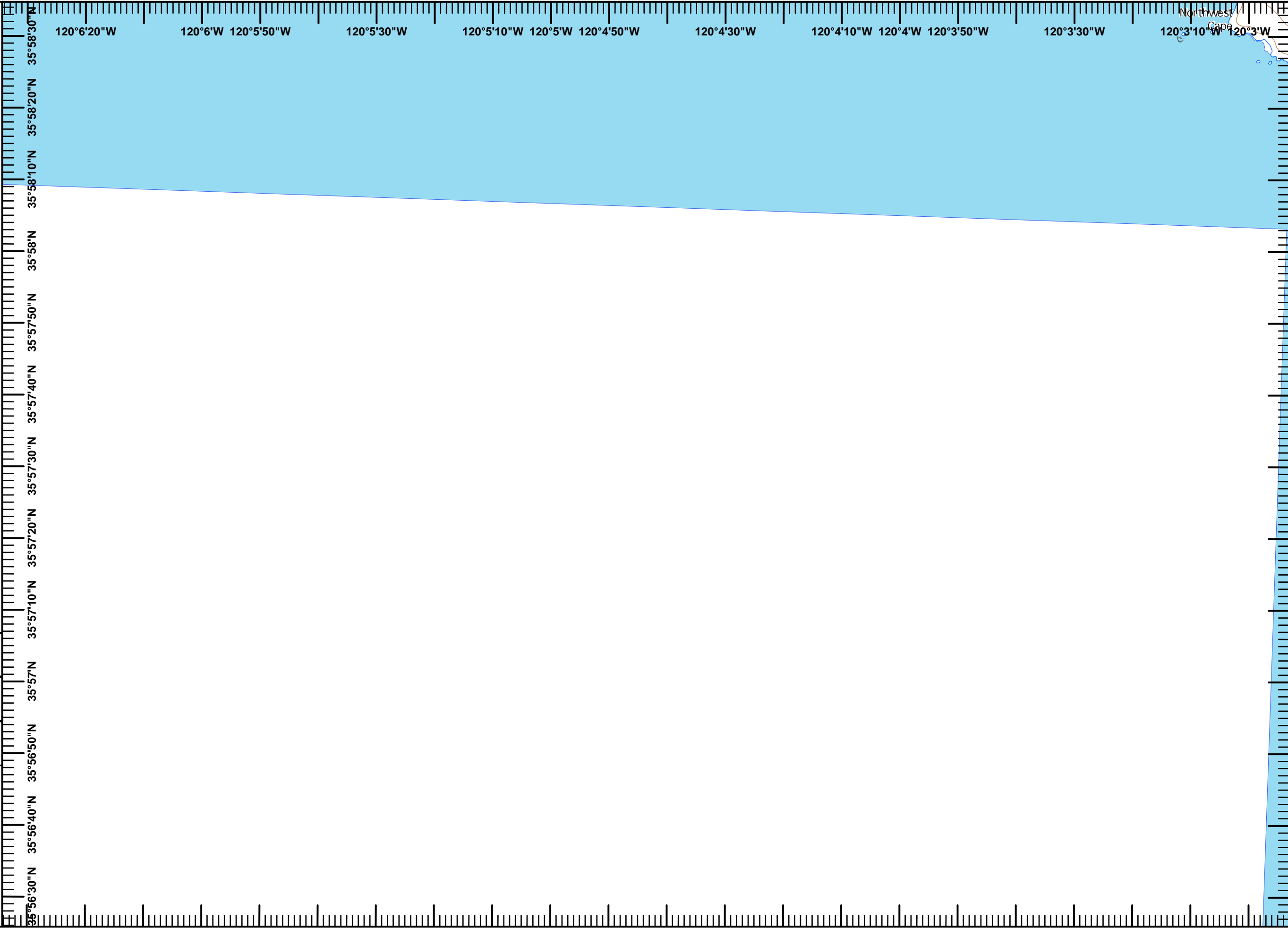
August 21, 2020

0700 - 0700 NAD 83

Page 22 of 26

Branch X

Div A



### Adjacent Pages

pg. 10

pg. 16

pg. 17

pg. 22

pg. 23



Miles

0 0.13 0.25

1:24,000

IMT 2  
8/21/2020  
04:00 hrs



# IAP MAP

LNU Lightning Complex

CA-LNU-013407

August 21, 2020

0700 - 0700 NAD 83

Page 23 of 26

Branch X

Div A

### Adjacent Pages

pg. 16   pg. 17   pg. 18

pg. 22   **pg. 23**   pg. 24

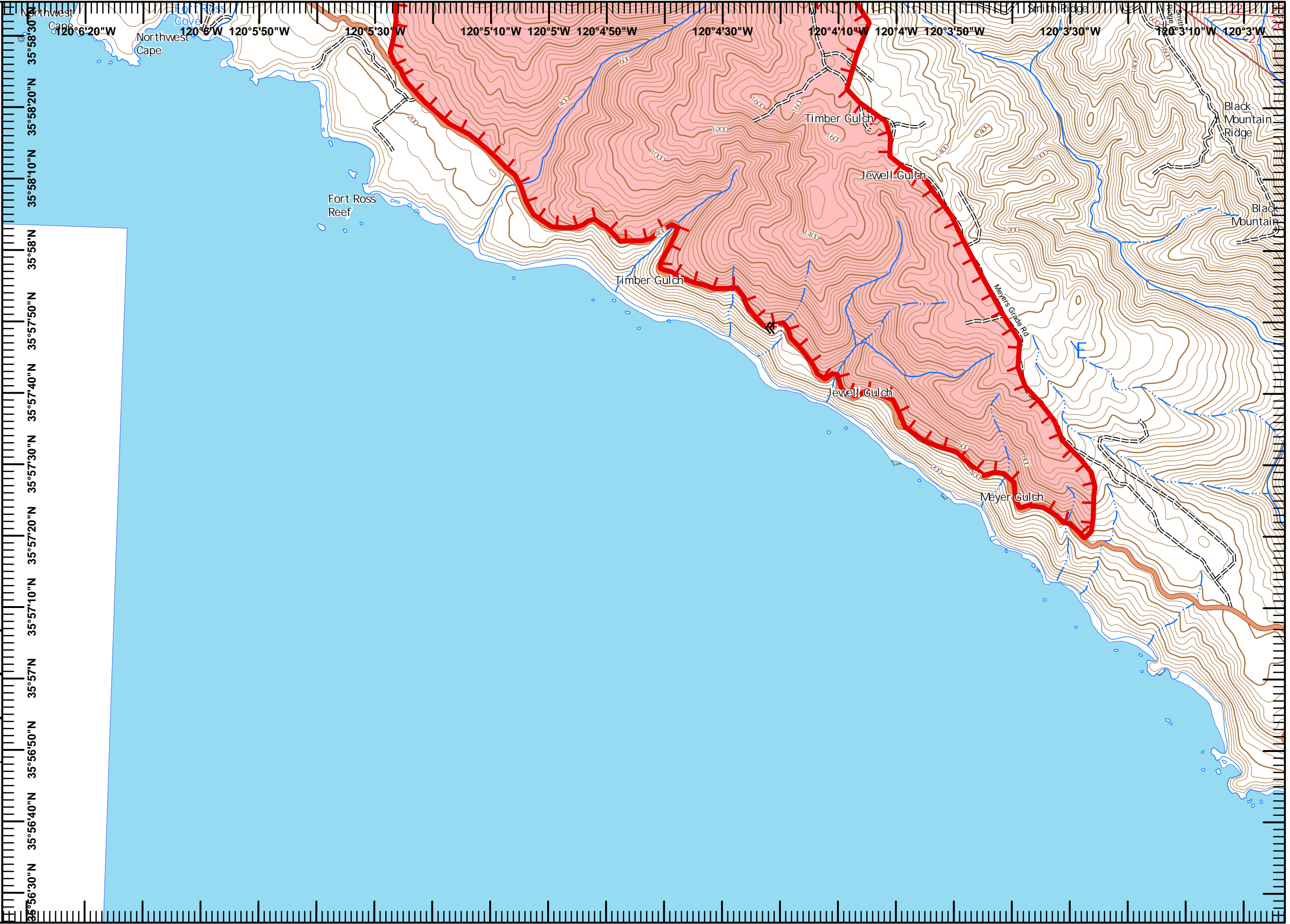


Miles

0   0.13   0.25

1:24,000

IMT 2  
8/21/2020  
04:00 hrs







# IAP MAP

LNU Lightning Complex

CA-LNU-013407

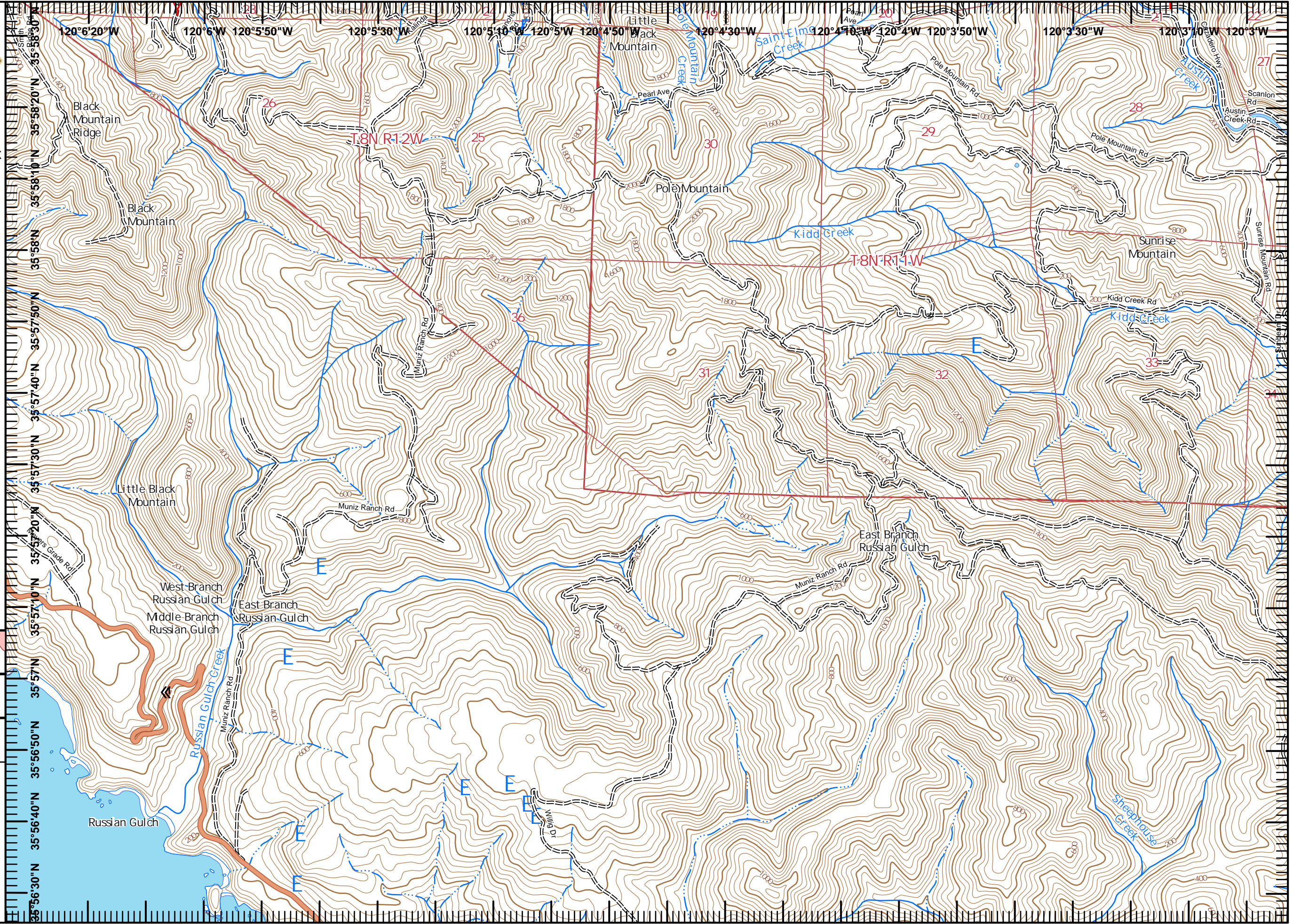
August 21, 2020

0700 - 0700 NAD 83

Page 24 of 26


Branch X

Div A



### Adjacent Pages

pg. 17	pg. 18	pg. 19
pg. 23	pg. 24	pg. 25



Miles  
0 0.13 0.25

1:24,000

IMT 2  
8/21/2020  
04:00 hrs



# IAP MAP

LNU Lightning Complex

CA-LNU-013407

August 21, 2020

0700 - 0700 NAD 83

Page 25 of 26

Branch X

Div B

### Adjacent Pages

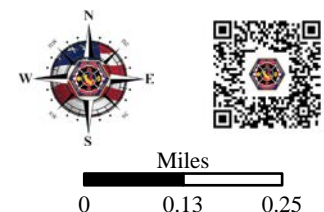
pg. 18

pg. 19

pg. 20

pg. 24

pg. 25



Miles

0 0.13 0.25

1:24,000

IMT 2  
8/21/2020  
04:00 hrs





# IAP MAP

LNU Lightning Complex

CA-LNU-013407

August 21, 2020

0700 - 0700 NAD 83

Page 26 of 26

Branch X

Div B

### Adjacent Pages

pg. 19

pg. 20

pg. 21

pg. 25



Miles

0 0.13 0.25

1:24,000

IMT 2  
8/21/2020  
04:01 hrs

