



IAP MAP

LNU Lightning Complex

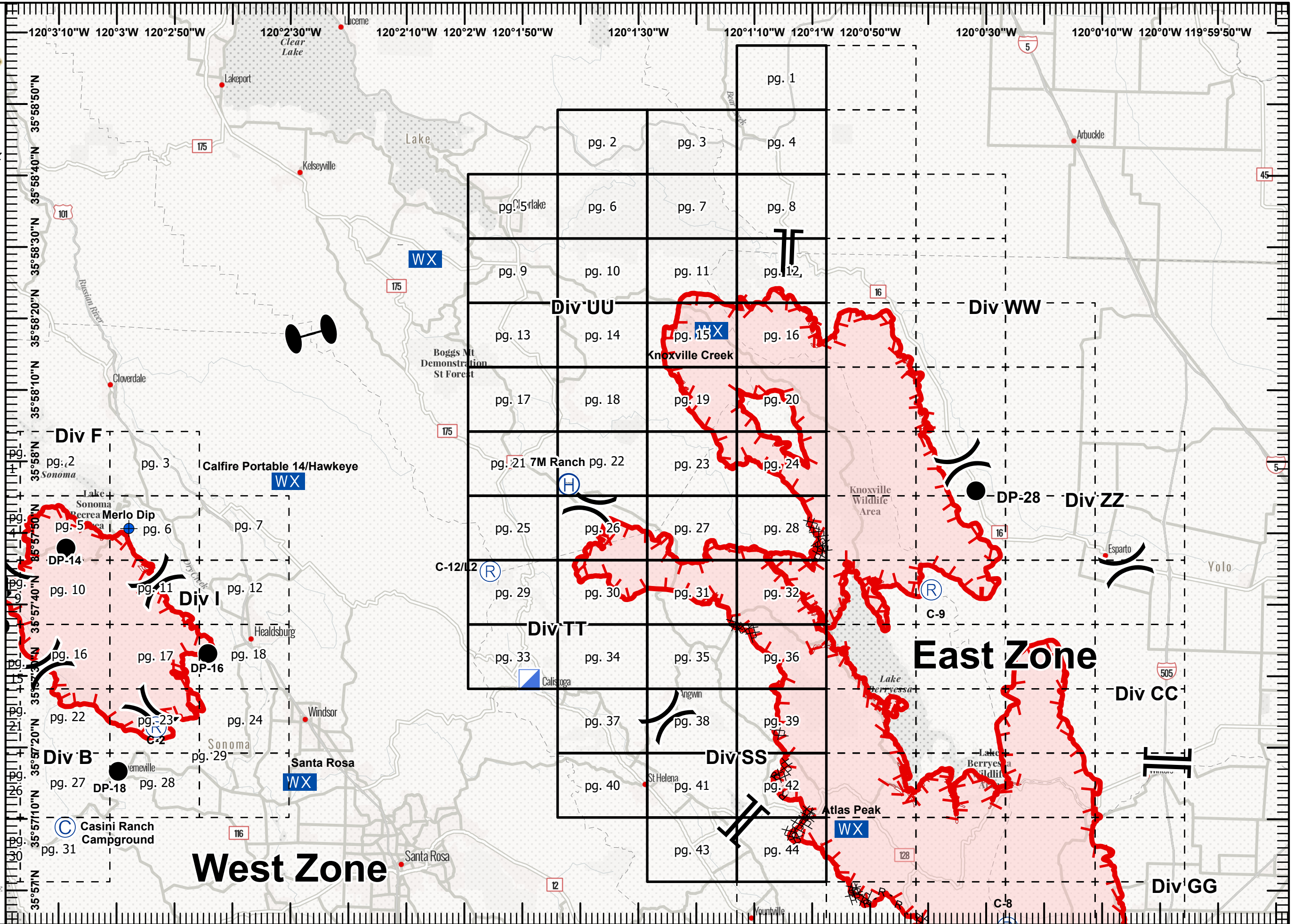
CA-LNU-013407
August 22, 2020
0700 - 0700 NAD 83
Overview

- Camp
- ◆ Dip Site
- Drop Point
- ⊕ Helibase
- ▣ Incident Command Post
- ☒ Mobile Weather Unit
- Ⓡ Repeater
- ⊕ Zone Break
- ⌋ Division Break
- ⌋ Branch Break
- ┌ Uncontrolled Fire Edge
- ⊗ Completed Dozer Line
- H Completed Hand Line
- R Road as Completed Line
- ▭ Wildfire Daily Fire Perimeter

Branch XX



IMT 2
8/22/2020
02:55 hrs



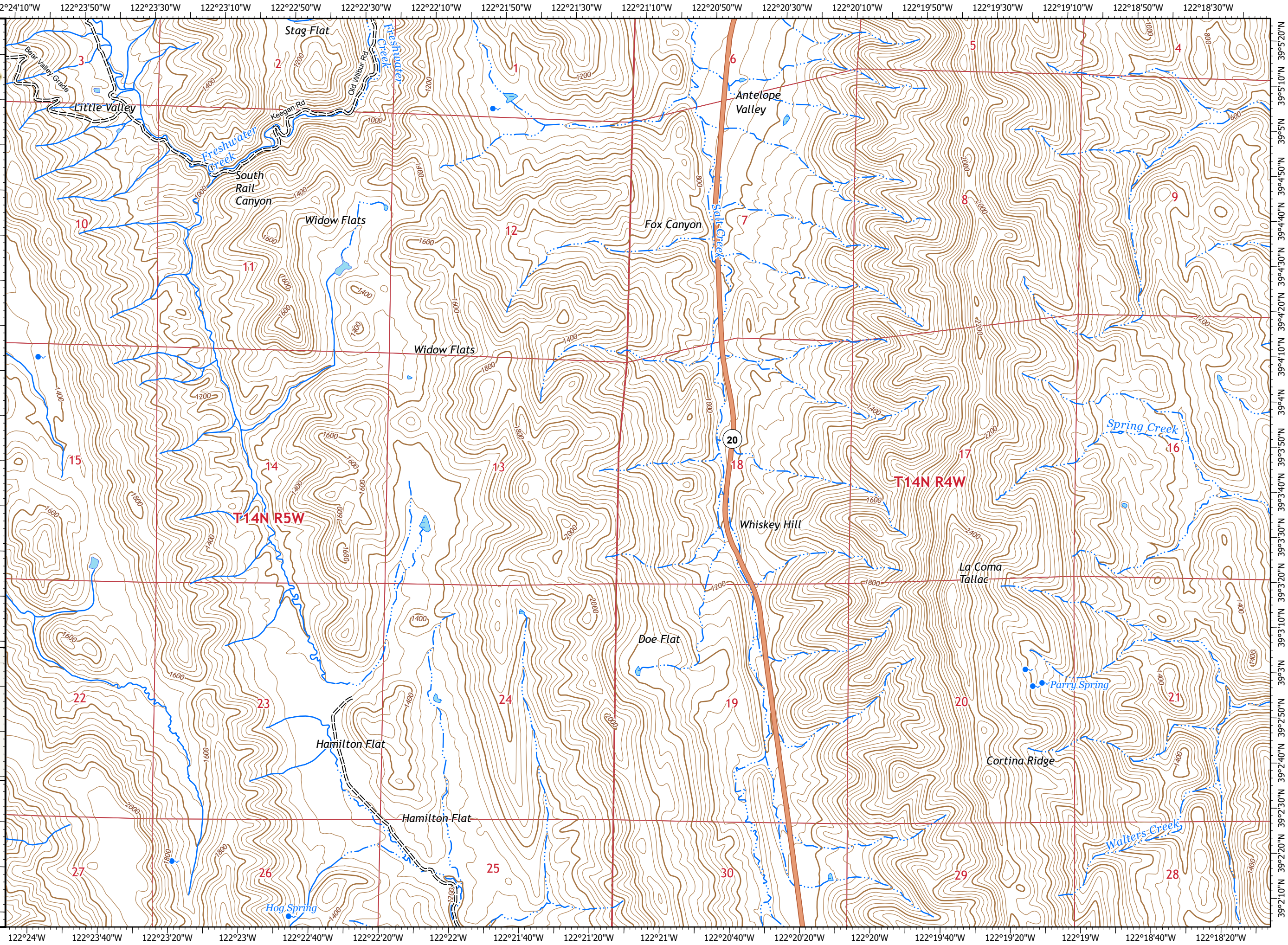

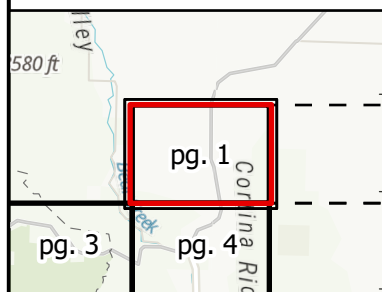


IAP MAP

LNU Lightning Complex

CA-LNU-013407
 August 22, 2020
 0700 - 0700 NAD 83
 Page 1 of 44
 Branch XX
 Div UU/WW

Adjacent Pages





IAP MAP

LNU Lightning Complex

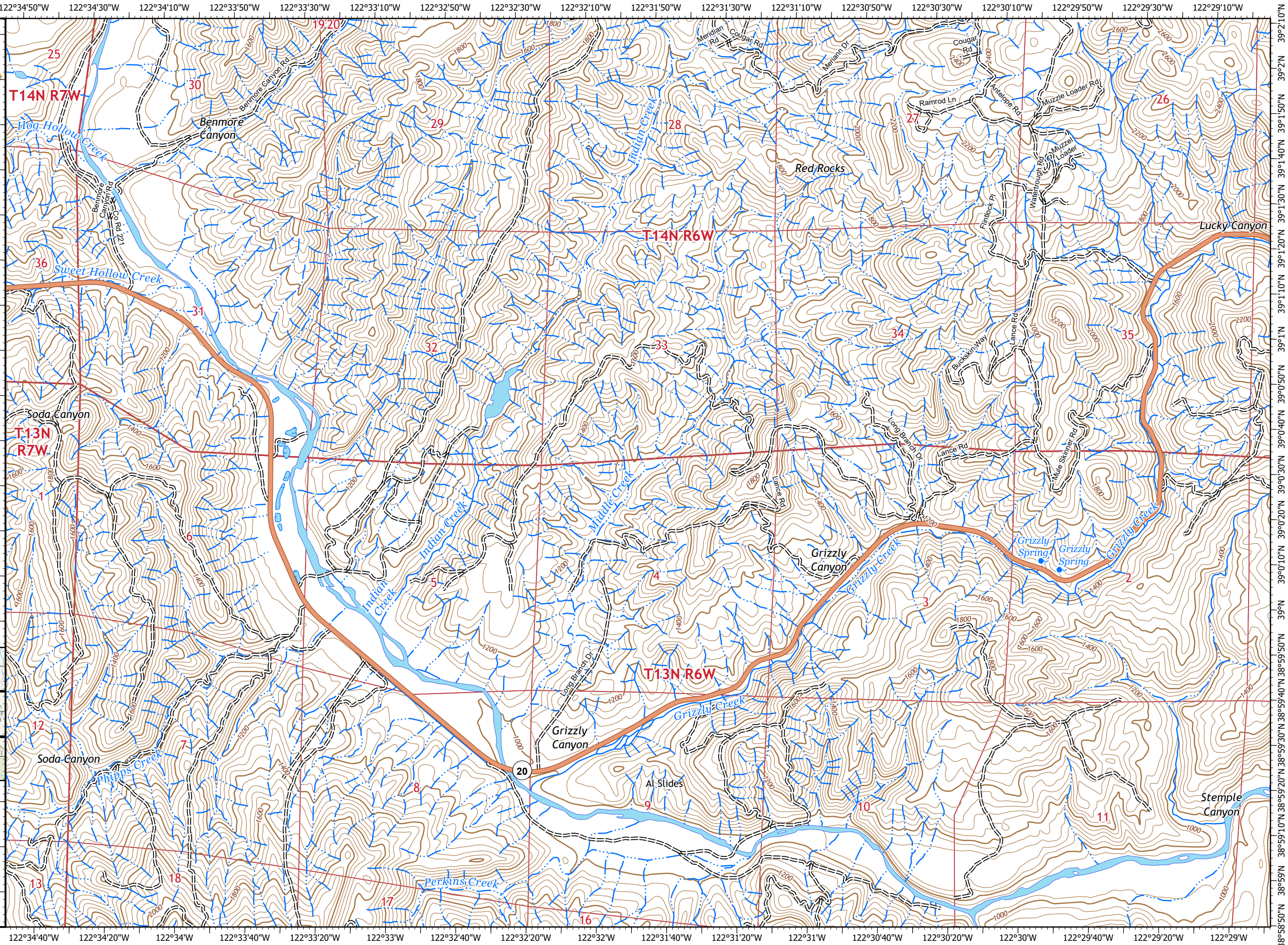
CA-LNU-013407
August 22, 2020
0700 - 0700 NAD 83
Page 2 of 44
Branch XX
Div UU

Adjacent Pages

pg. 1	pg. 2	pg. 3
pg. 5	pg. 6	pg. 7

1:24,000

IMT 2
8/22/2020
02:41 hrs



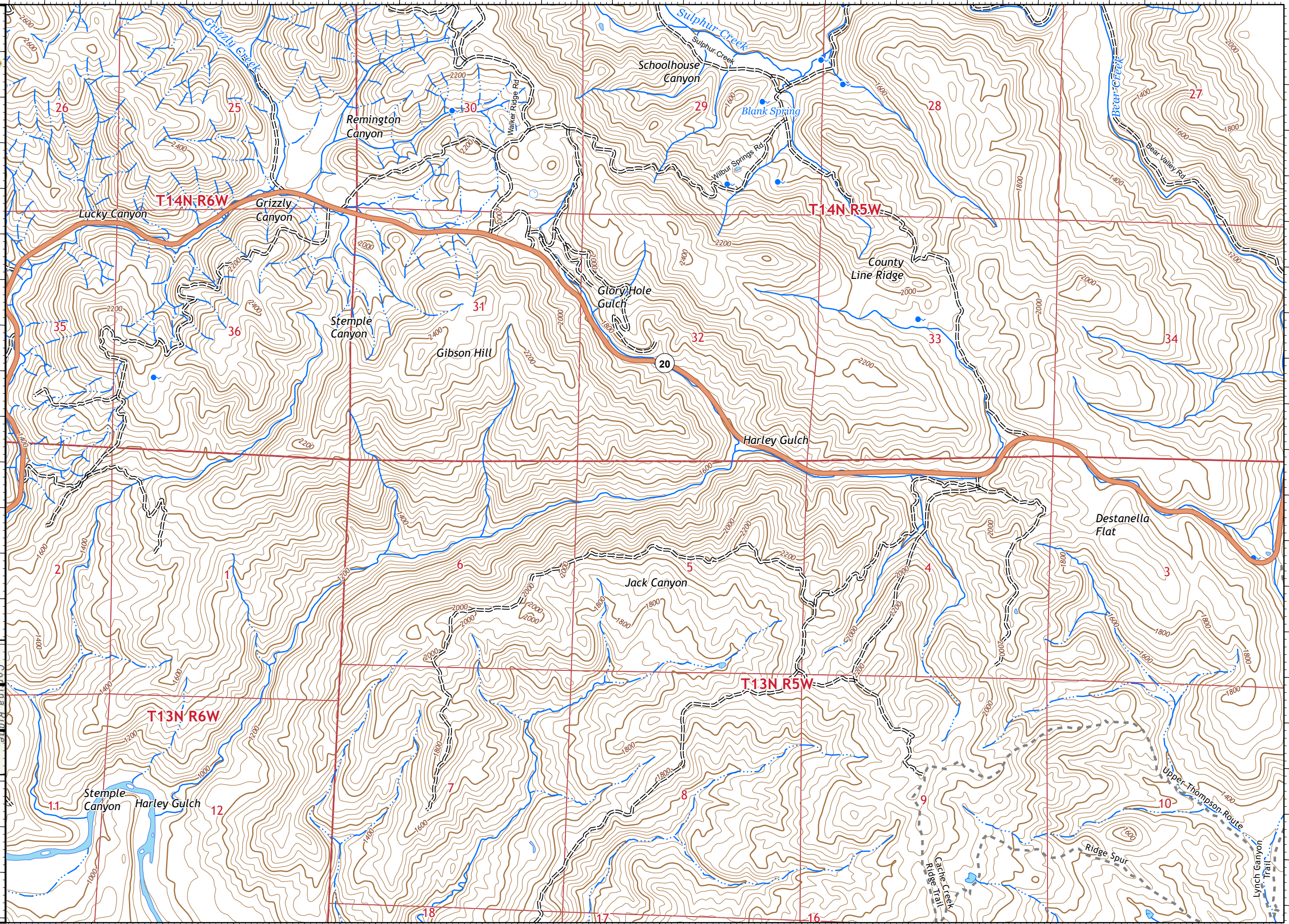
122°29'30"W 122°29'10"W 122°28'50"W 122°28'30"W 122°28'10"W 122°27'50"W 122°27'30"W 122°27'10"W 122°26'50"W 122°26'30"W 122°26'10"W 122°25'50"W 122°25'30"W 122°25'10"W 122°24'50"W 122°24'30"W 122°24'10"W 122°23'50"W



IAP MAP

LNU Lightning Complex

CA-LNU-013407
August 22, 2020
0700 - 0700 NAD 83
Page 3 of 44
Branch XX
Div UU



Adjacent Pages

	pg. 1	
pg. 2	pg. 3	pg. 4
pg. 6	pg. 7	pg. 8

0 0.25 0.5 Miles

1:24,000

IMT 2
8/22/2020
02:41 hrs

122°29'20"W 122°29'W 122°28'40"W 122°28'20"W 122°28'W 122°27'40"W 122°27'20"W 122°27'W 122°26'40"W 122°26'20"W 122°26'W 122°25'40"W 122°25'20"W 122°25'W 122°24'40"W 122°24'20"W 122°24'W 122°23'40"W

39°2'10"N 39°2'N 39°1'50"N 39°1'40"N 39°1'30"N 39°1'20"N 39°1'10"N 39°1'N 39°0'50"N 39°0'40"N 39°0'30"N 39°0'20"N 39°0'10"N 39°N 38°59'10"N 38°59'20"N 38°59'30"N 38°59'40"N 38°59'50"N



IAP MAP

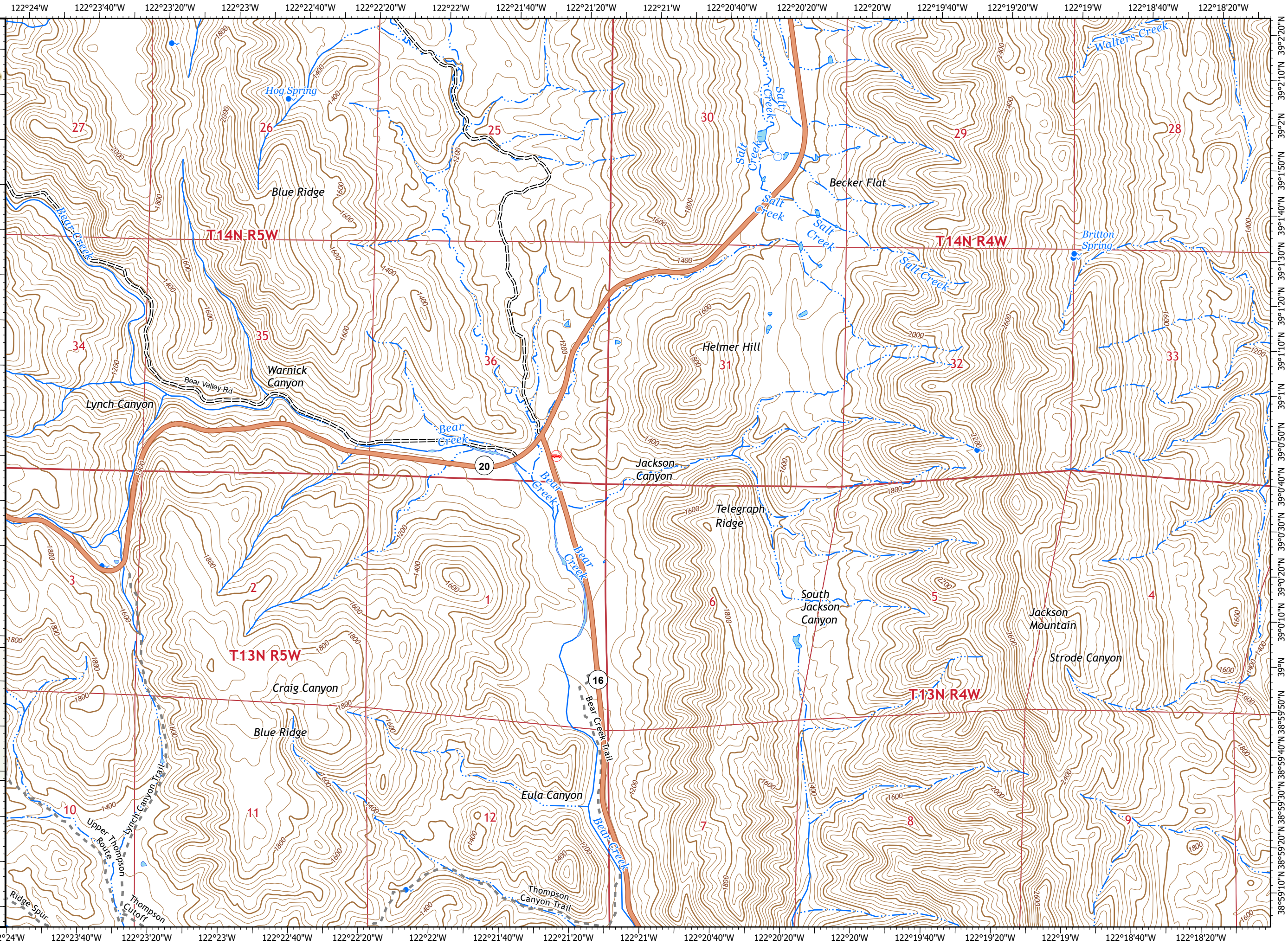
LNU Lightning Complex

CA-LNU-013407
 August 22, 2020
 0700 - 0700 NAD 83
 Page 4 of 44
 Branch XX
 Div UU/WW

Adjacent Pages

pg. 1	Corina Ridge
pg. 3	pg. 4
pg. 7	pg. 8

Miles
 0 0.25 0.5
 1:24,000
 IMT 2
 8/22/2020
 02:41 hrs





IAP MAP

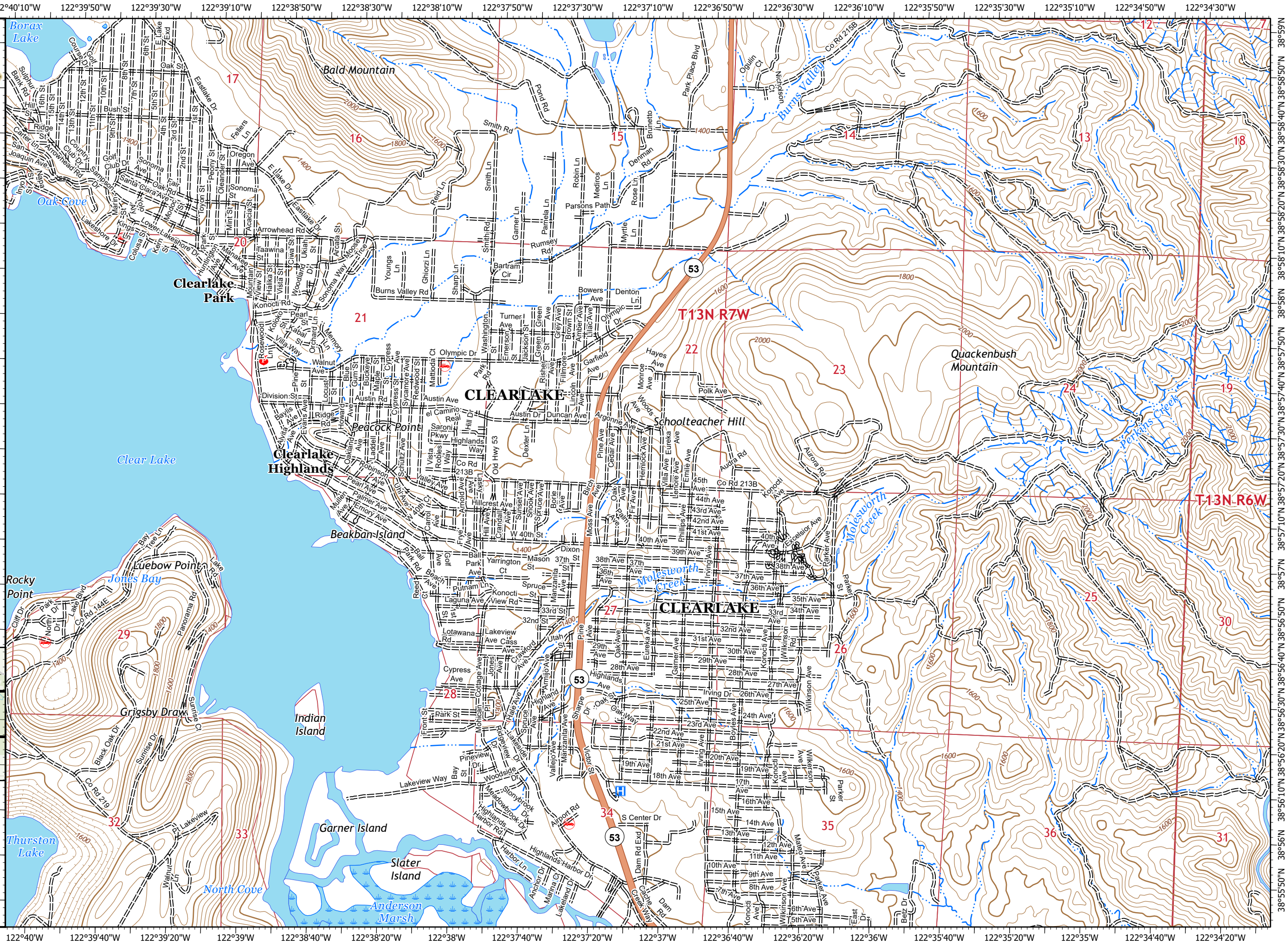
LNU Lightning Complex

CA-LNU-013407
 August 22, 2020
 0700 - 0700 NAD 83
 Page 5 of 44
 Branch XX
 Div UU

Adjacent Pages

Lake	pg. 2
pg. 5	pg. 6
pg. 9	pg. 10

Miles
 0 0.25 0.5
 1:24,000
 IMT 2
 8/22/2020
 02:42 hrs






IAP MAP

LNU Lightning Complex

CA-LNU-013407
August 22, 2020
0700 - 0700 NAD 83
Page 6 of 44
Branch XX
Div UU

Adjacent Pages

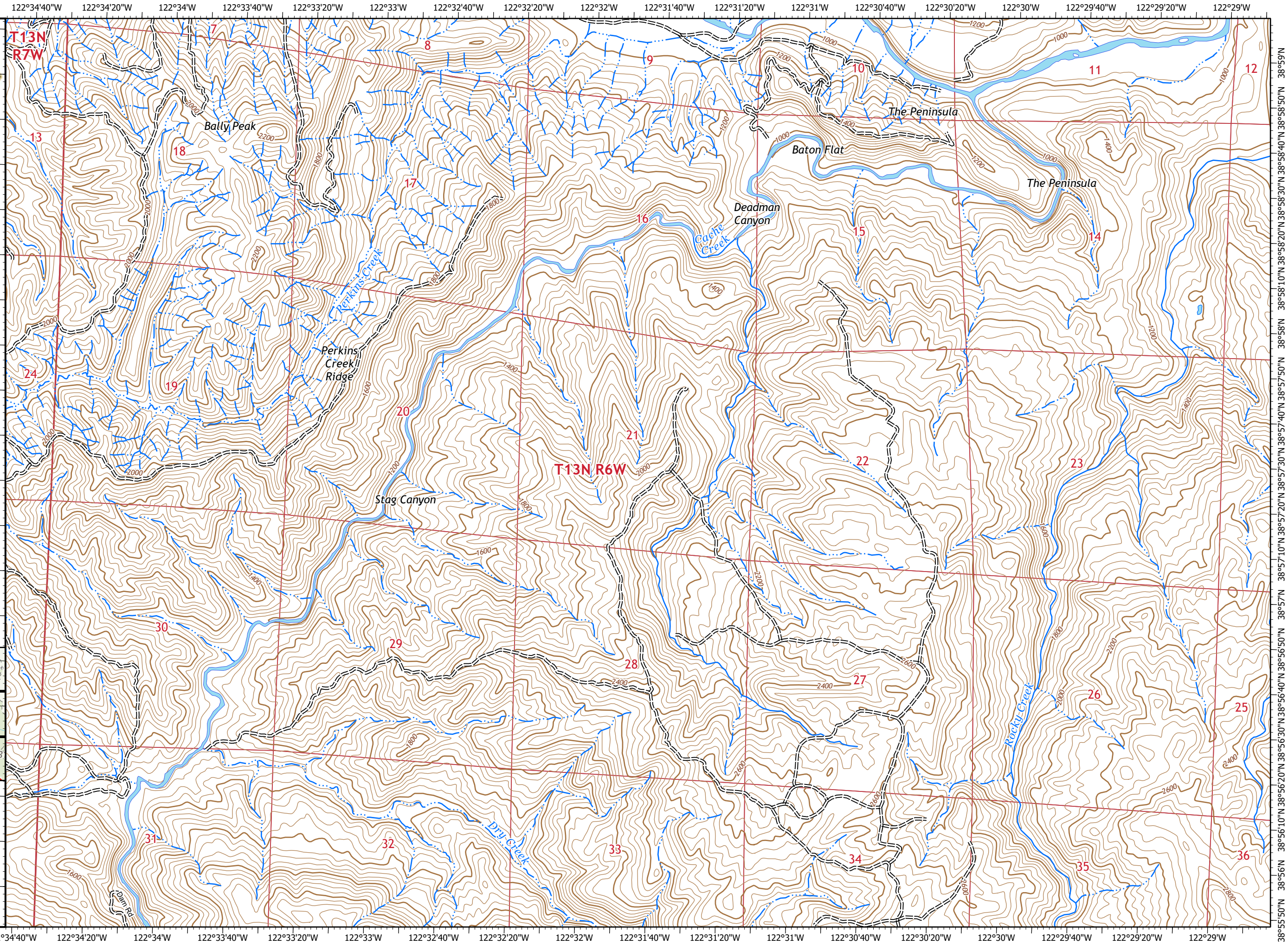
pg. 2	pg. 3
pg. 5	pg. 7
pg. 9	pg. 11



Miles
0 0.25 0.5

1:24,000

IMT 2
8/22/2020
02:42 hrs






IAP MAP

LNU Lightning Complex

CA-LNU-013407
August 22, 2020
0700 - 0700 NAD 83
Page 7 of 44
Branch XX
Div UU

Adjacent Pages

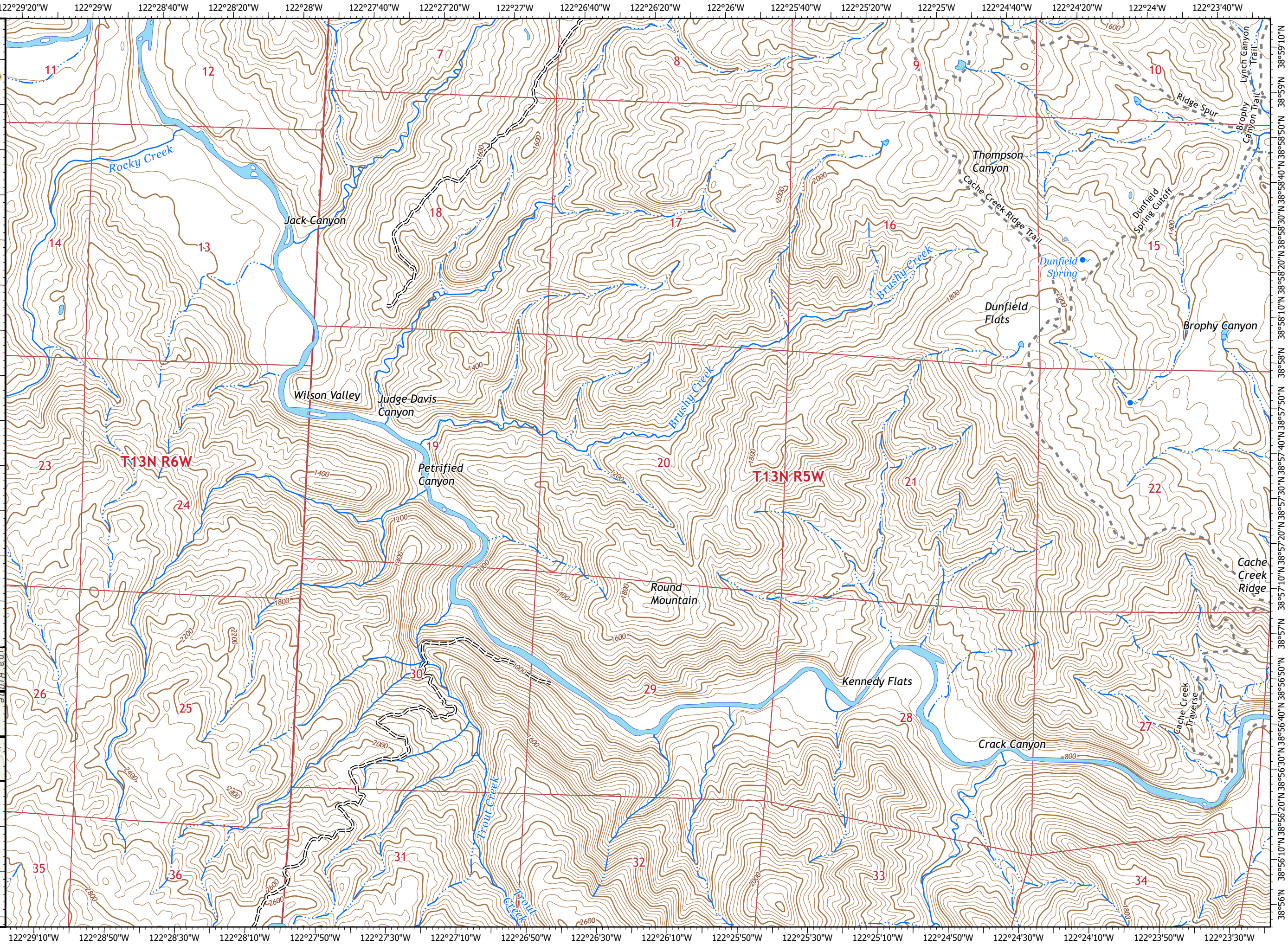
pg. 2	pg. 3	pg. 4
pg. 6	pg. 7	pg. 8
pg. 10	pg. 11	pg. 12



Miles
0 0.25 0.5

1:24,000

IMT 2
8/22/2020
02:42 hrs





IAP MAP

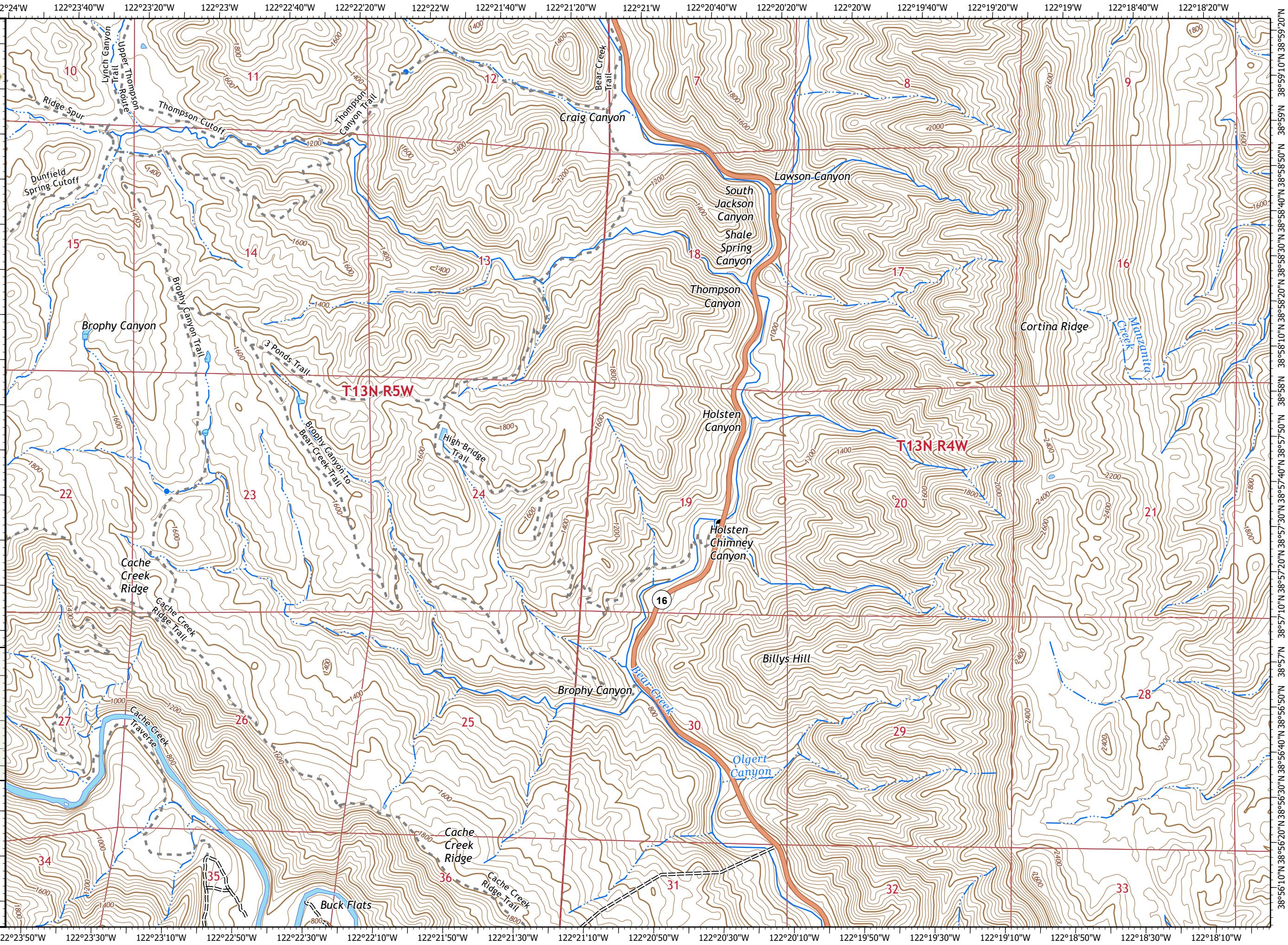
LNU Lightning Complex

CA-LNU-013407
August 22, 2020
0700 - 0700 NAD 83
Page 8 of 44
Branch XX
Div UU/WW

Adjacent Pages

pg. 3	pg. 4
pg. 7	pg. 8
pg. 11	pg. 12

Miles
0 0.25 0.5
1:24,000
IMT 2
8/22/2020
02:42 hrs





IAP MAP

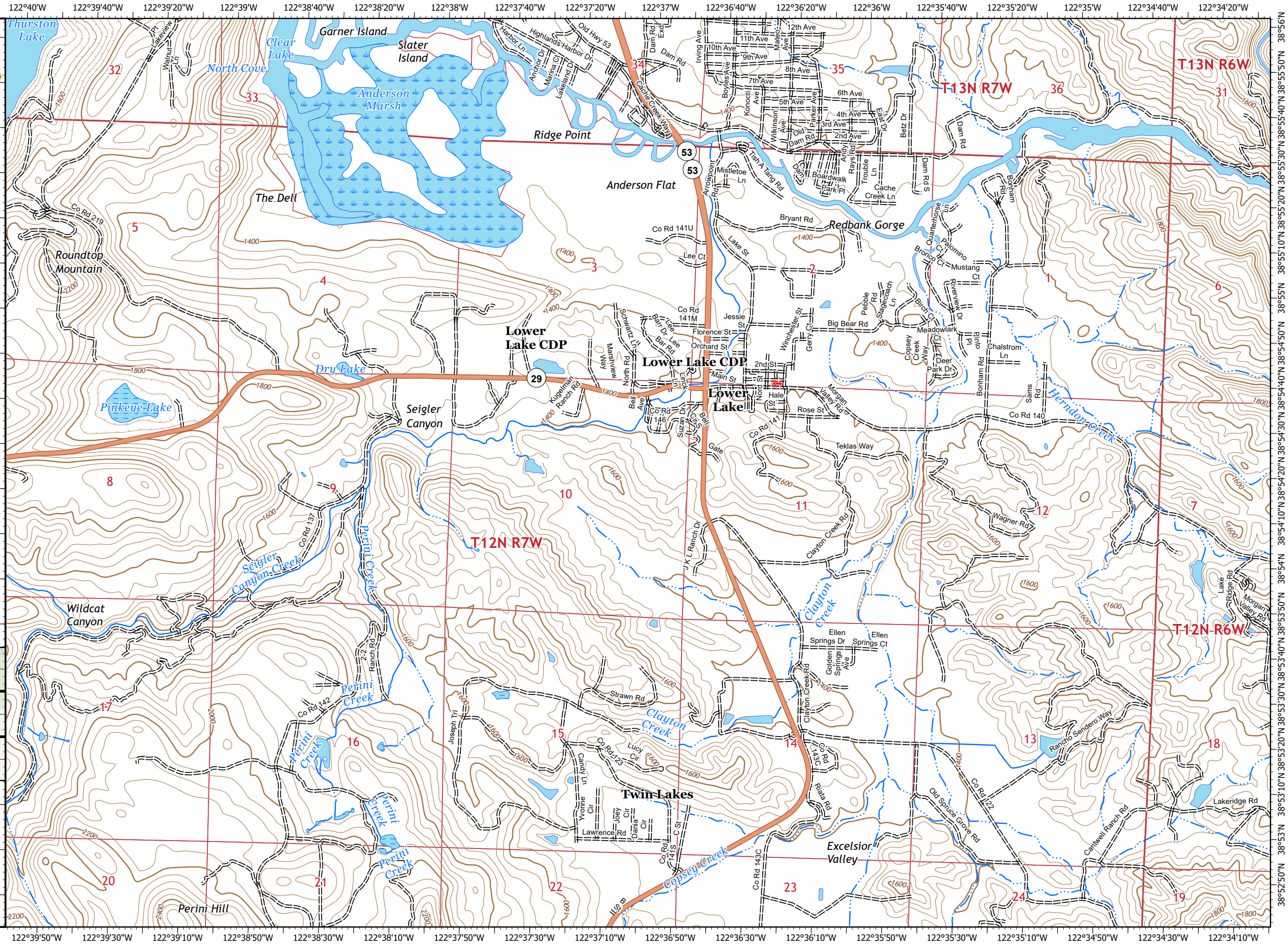
LNU Lightning Complex

CA-LNU-013407
August 22, 2020
0700 - 0700 NAD 83
Page 9 of 44
Branch XX
Div UU

Adjacent Pages

pg. 5	pg. 6
pg. 9	pg. 10
pg. 13	pg. 14

Miles
0 0.25 0.5
1:24,000
IMT 2
8/22/2020
02:43 hrs





IAP MAP

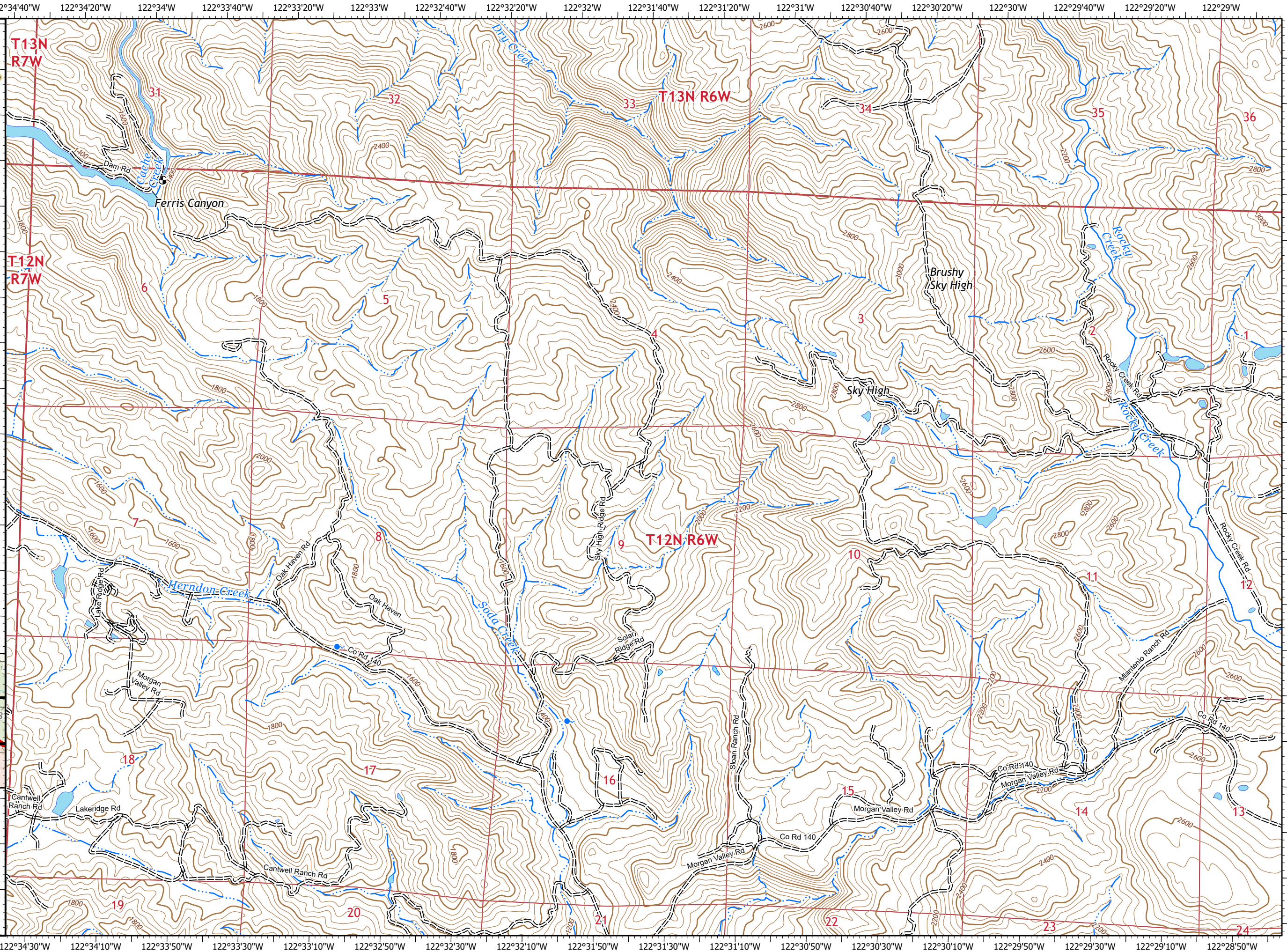
LNU Lightning Complex

CA-LNU-013407
 August 22, 2020
 0700 - 0700 NAD 83
 Page 10 of 44
 Branch XX
 Div UU

Adjacent Pages

pg. 15	pg. 6	pg. 7
pg. 9	pg. 10	pg. 11
pg. 13	pg. 14	pg. 15

Miles
 0 0.25 0.5
 1:24,000
 IMT 2
 8/22/2020
 02:43 hrs





IAP MAP

LNU Lightning Complex

CA-LNU-013407
 August 22, 2020
 0700 - 0700 NAD 83
 Page 11 of 44
 Branch XX
 Div UU

- ▭ Wildfire Daily Fire Perimeter
- └─┘ Uncontrolled Fire Edge

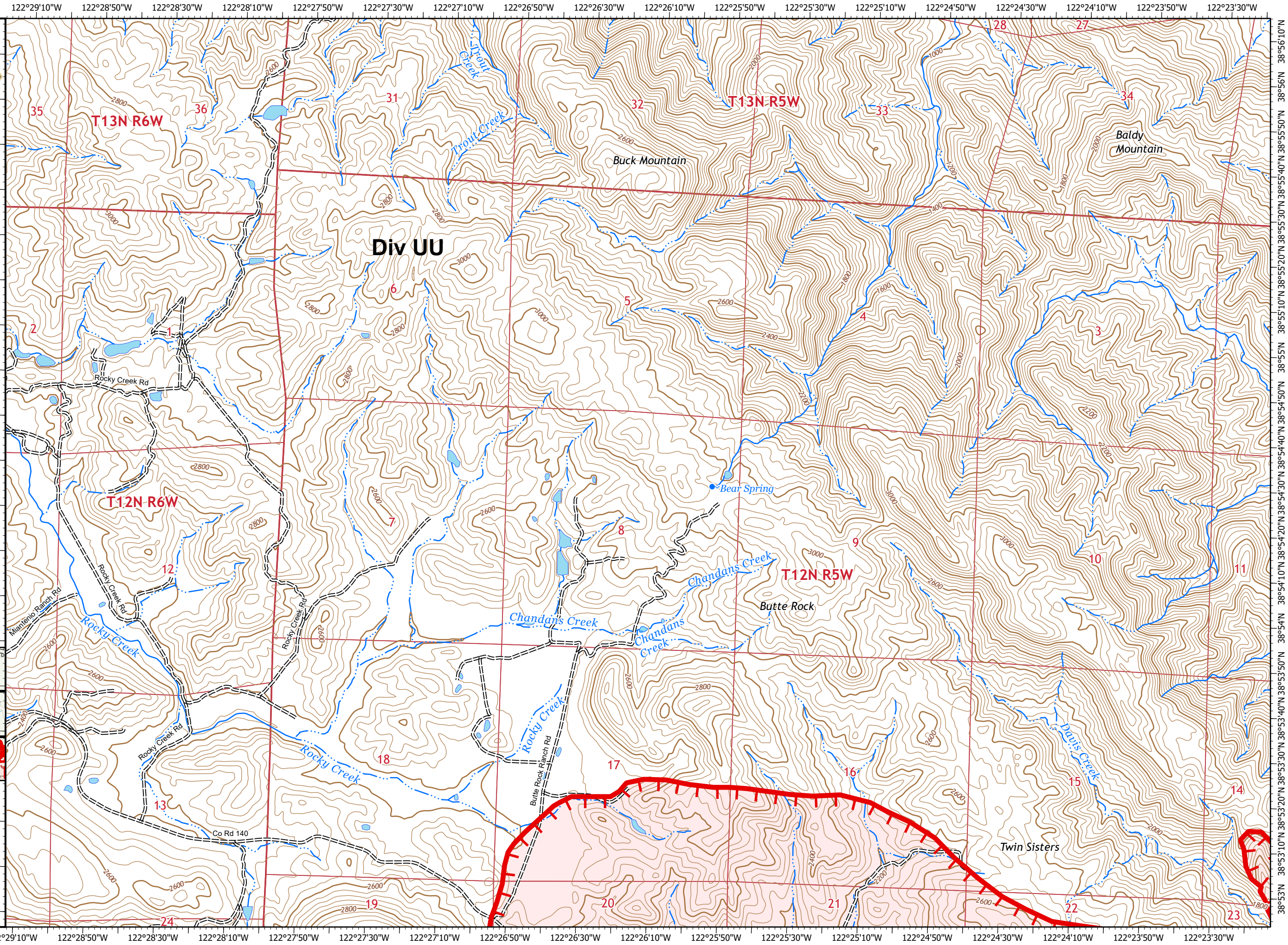
Adjacent Pages

pg. 6	pg. 7	pg. 8
pg. 10	pg. 11	pg. 12
pg. 14	pg. 15	pg. 16

Miles
 0 0.25 0.5

1:24,000

IMT 2
 8/22/2020
 02:43 hrs





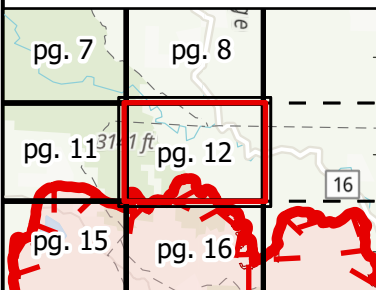
IAP MAP

LNU Lightning Complex

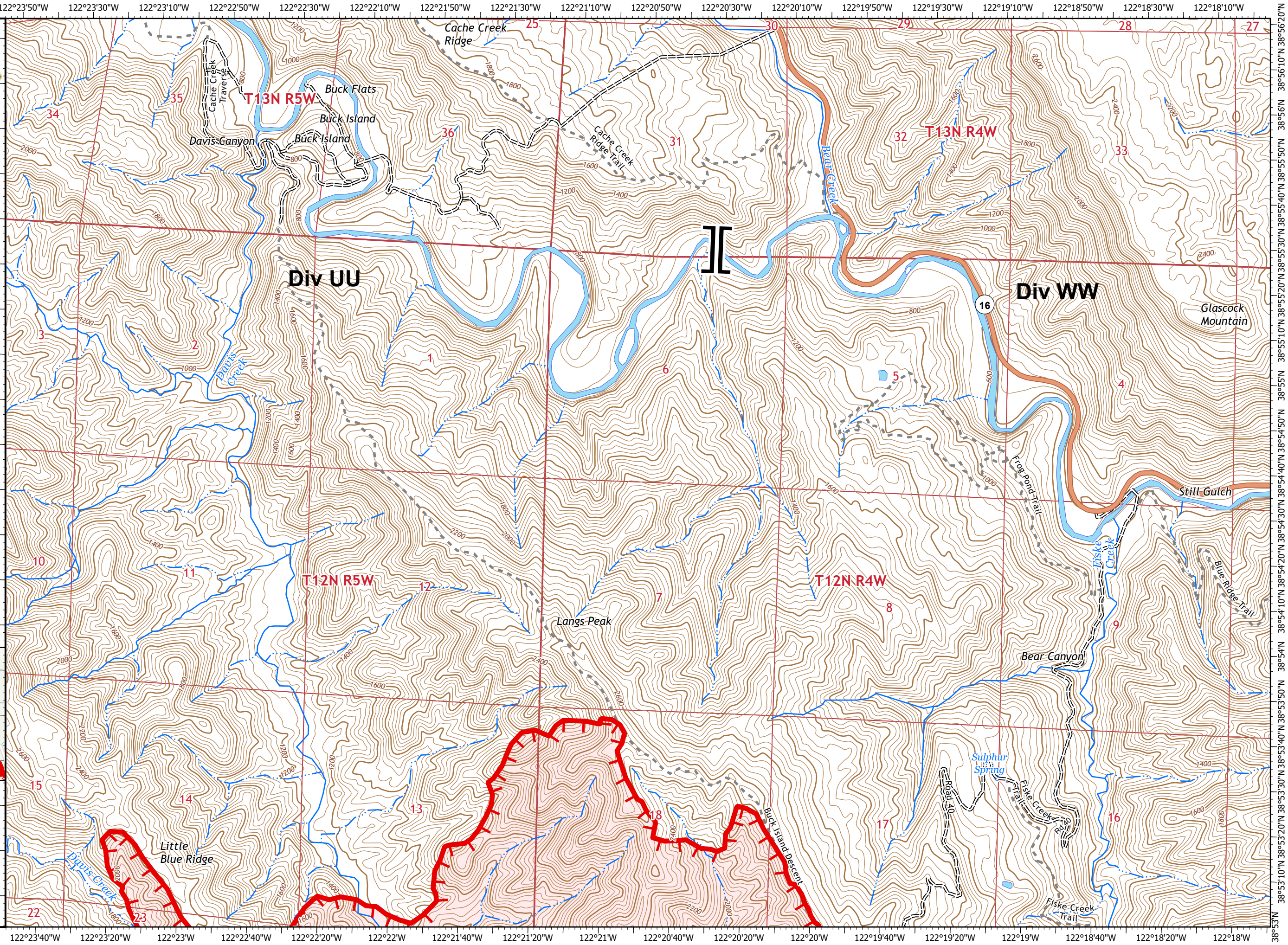
CA-LNU-013407
August 22, 2020
0700 - 0700 NAD 83
Page 12 of 44
Branch XX
Div UU/WW

- Wildfire Daily Fire Perimeter
- Branch Break
- Uncontrolled Fire Edge

Adjacent Pages



Miles
0 0.25 0.5
1:24,000
IMT 2
8/22/2020
02:43 hrs





IAP MAP

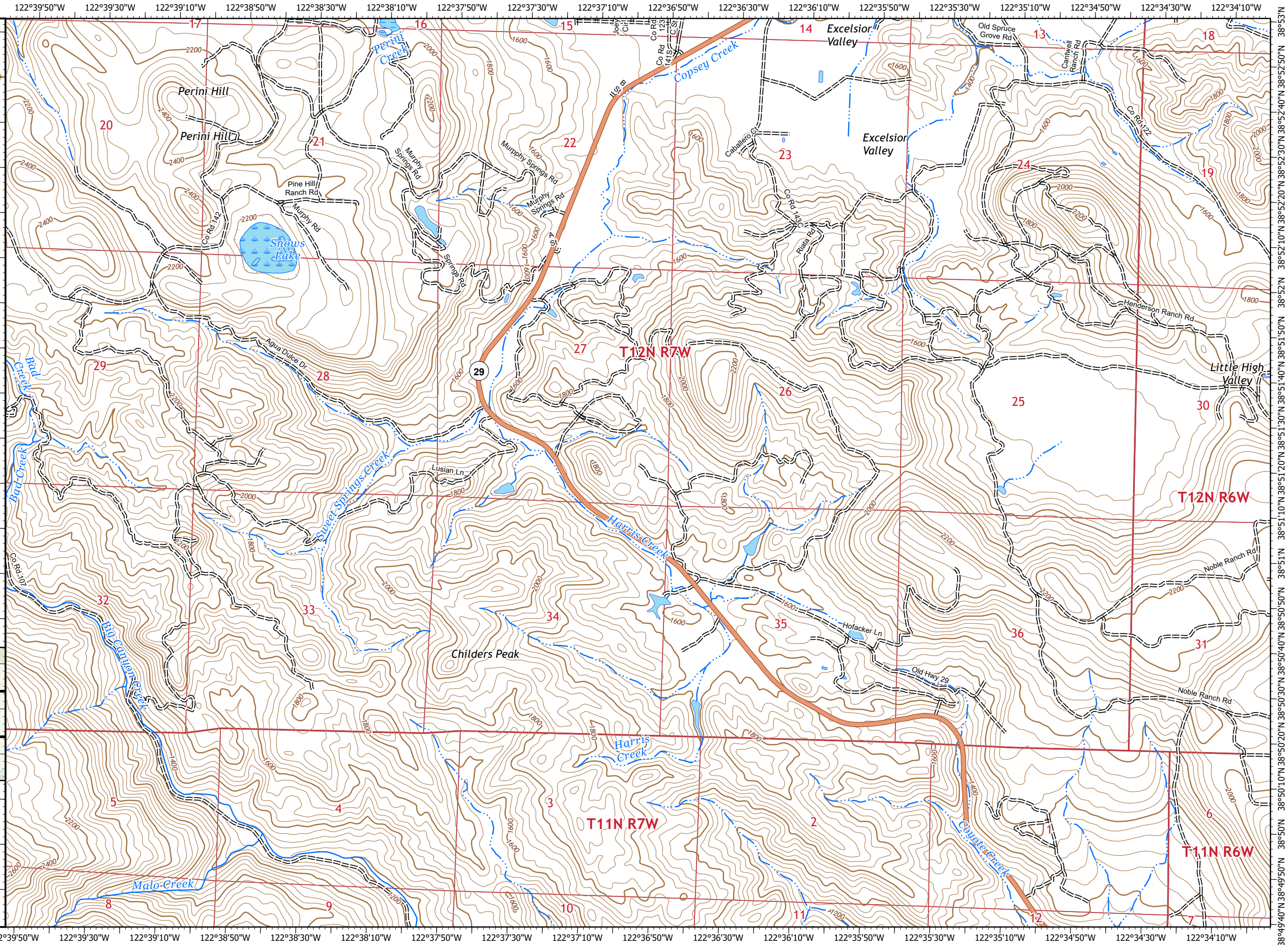
LNU Lightning Complex

CA-LNU-013407
August 22, 2020
0700 - 0700 NAD 83
Page 13 of 44
Branch XX
Div UU

Adjacent Pages

pg. 9	pg. 10
pg. 13	pg. 14
pg. 17	pg. 18

Miles
0 0.25 0.5
1:24,000
IMT 2
8/22/2020
02:43 hrs






IAP MAP

LNU Lightning Complex

CA-LNU-013407
August 22, 2020
0700 - 0700 NAD 83
Page 14 of 44
Branch XX
Div UU

Adjacent Pages

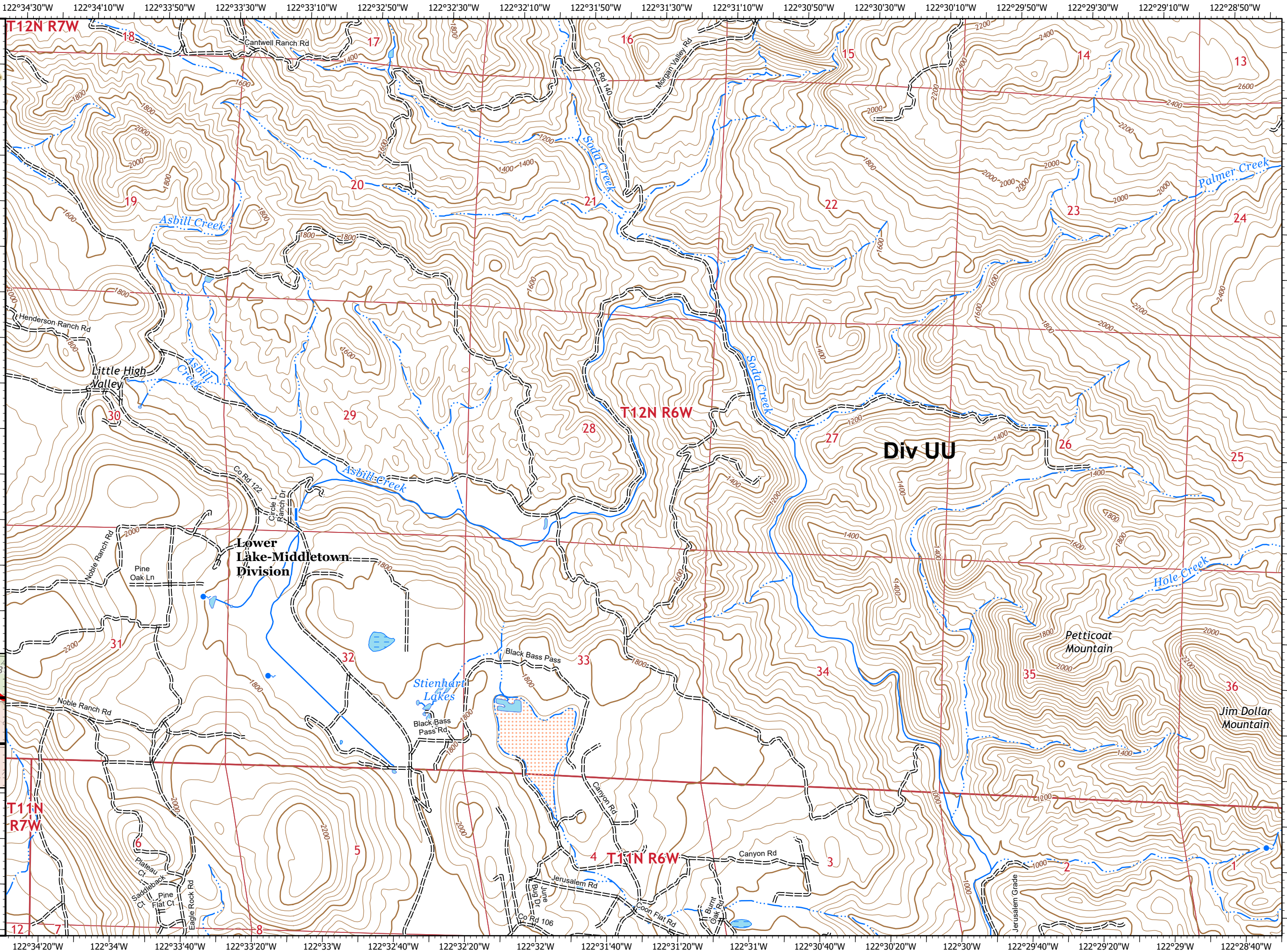
pg. 9	pg. 10	pg. 11 ³
pg. 13	pg. 14	pg. 15
pg. 17	pg. 18	pg. 19



Miles
0 0.25 0.5

1:24,000

IMT 2
8/22/2020
02:44 hrs





IAP MAP

LNU Lightning Complex

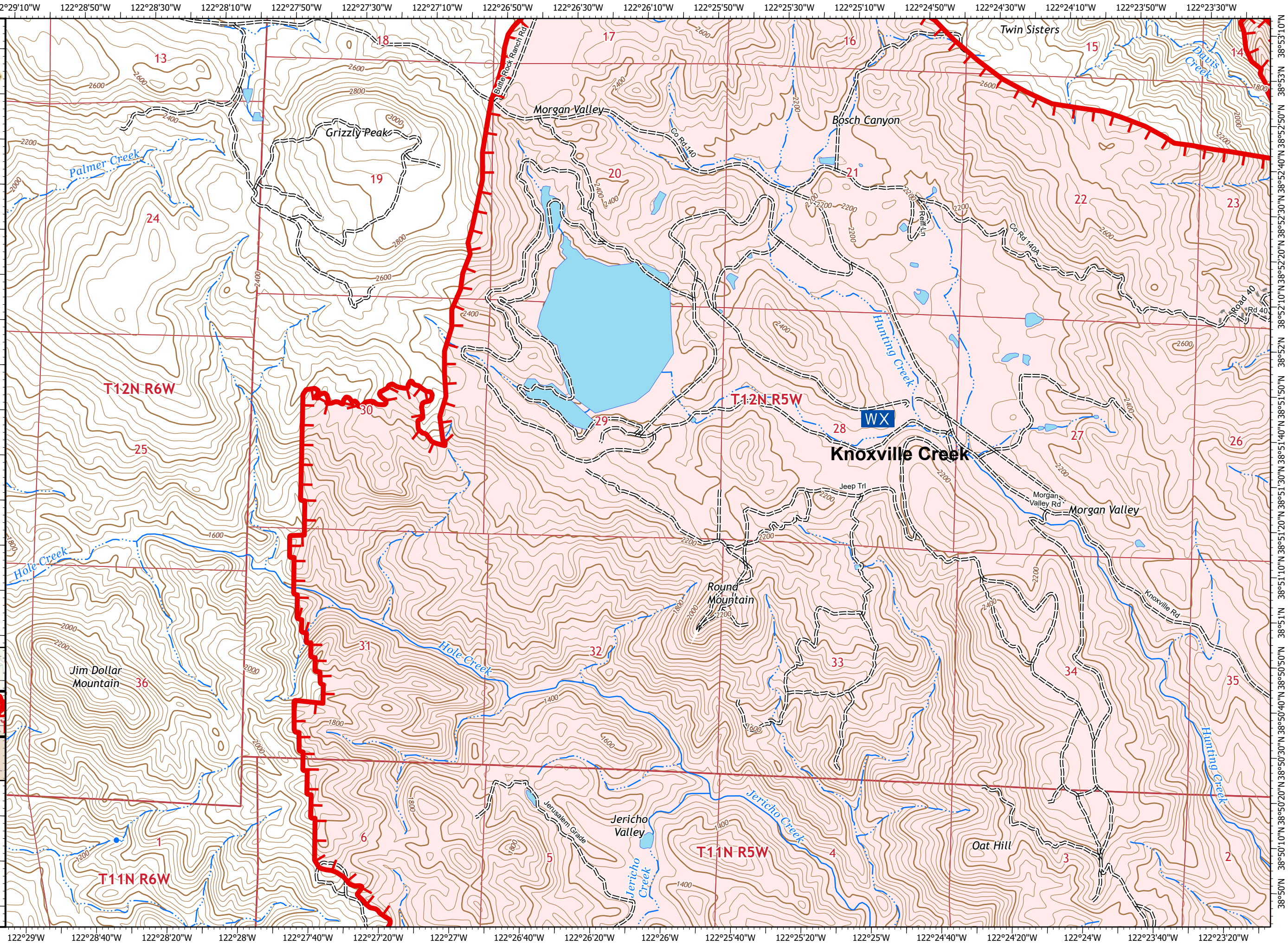
CA-LNU-013407
 August 22, 2020
 0700 - 0700 NAD 83
 Page 15 of 44
 Branch XX
 Div UU

- Wildfire Daily Fire Perimeter
- Mobile Weather Unit
- Uncontrolled Fire Edge

Adjacent Pages

pg. 10	pg. 11	pg. 12
pg. 14	pg. 15	pg. 16
pg. 18	pg. 19	pg. 20

Miles
 0 0.25 0.5
 1:24,000
 IMT 2
 8/22/2020
 02:44 hrs





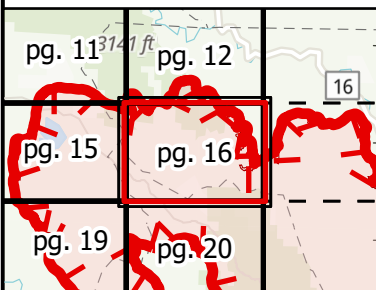
IAP MAP

LNU Lightning Complex

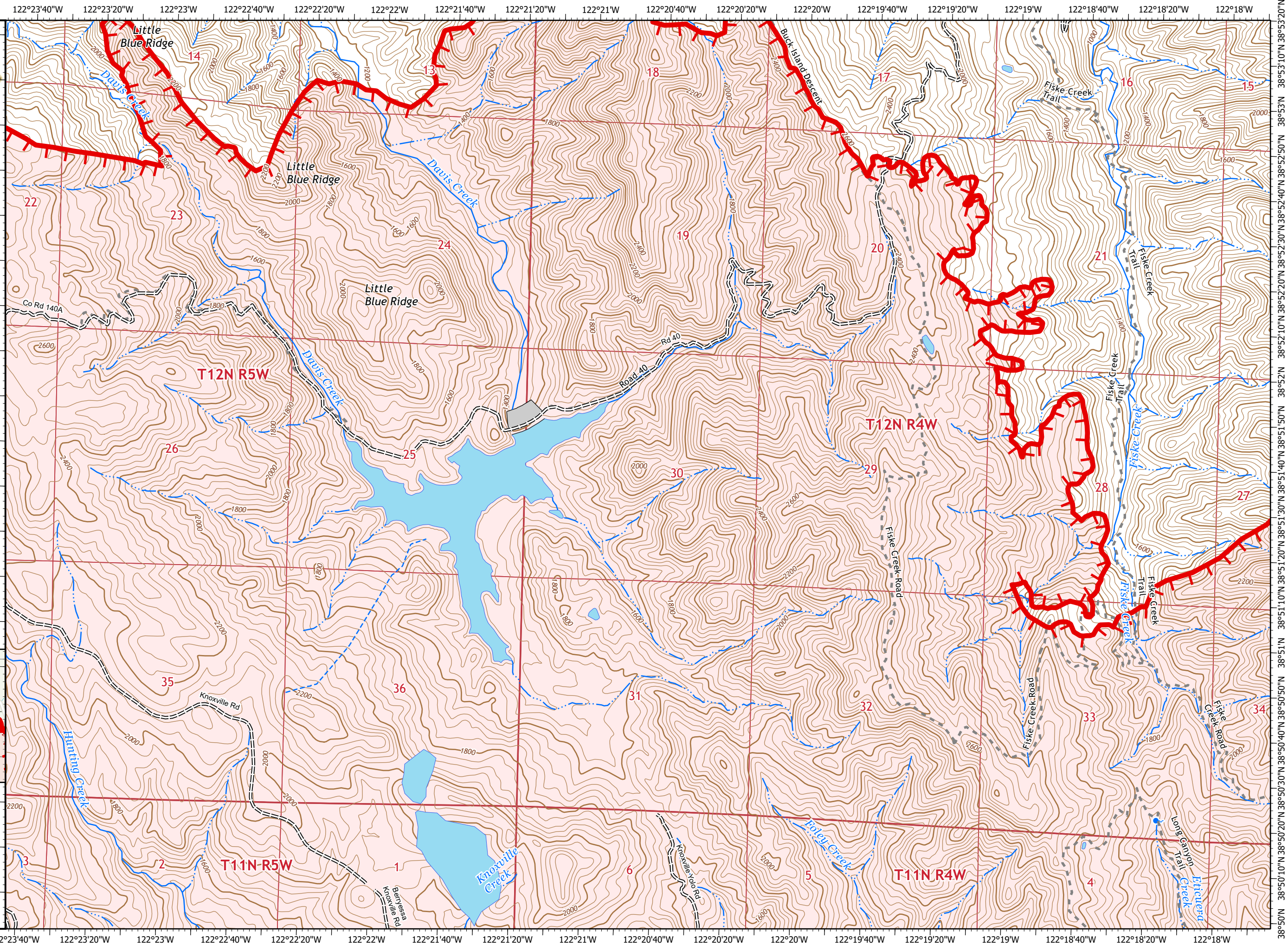
CA-LNU-013407
August 22, 2020
0700 - 0700 NAD 83
Page 16 of 44
Branch XX
Div UU/WW

- Wildfire Daily Fire Perimeter
- Uncontrolled Fire Edge

Adjacent Pages



0 0.25 0.5 Miles
1:24,000
IMT 2
8/22/2020
02:44 hrs



122°39'50"W 122°39'30"W 122°39'10"W 122°38'50"W 122°38'30"W 122°38'10"W 122°37'50"W 122°37'30"W 122°37'10"W 122°36'50"W 122°36'30"W 122°36'10"W 122°35'50"W 122°35'30"W 122°35'10"W 122°34'50"W 122°34'30"W 122°34'10"W



IAP MAP

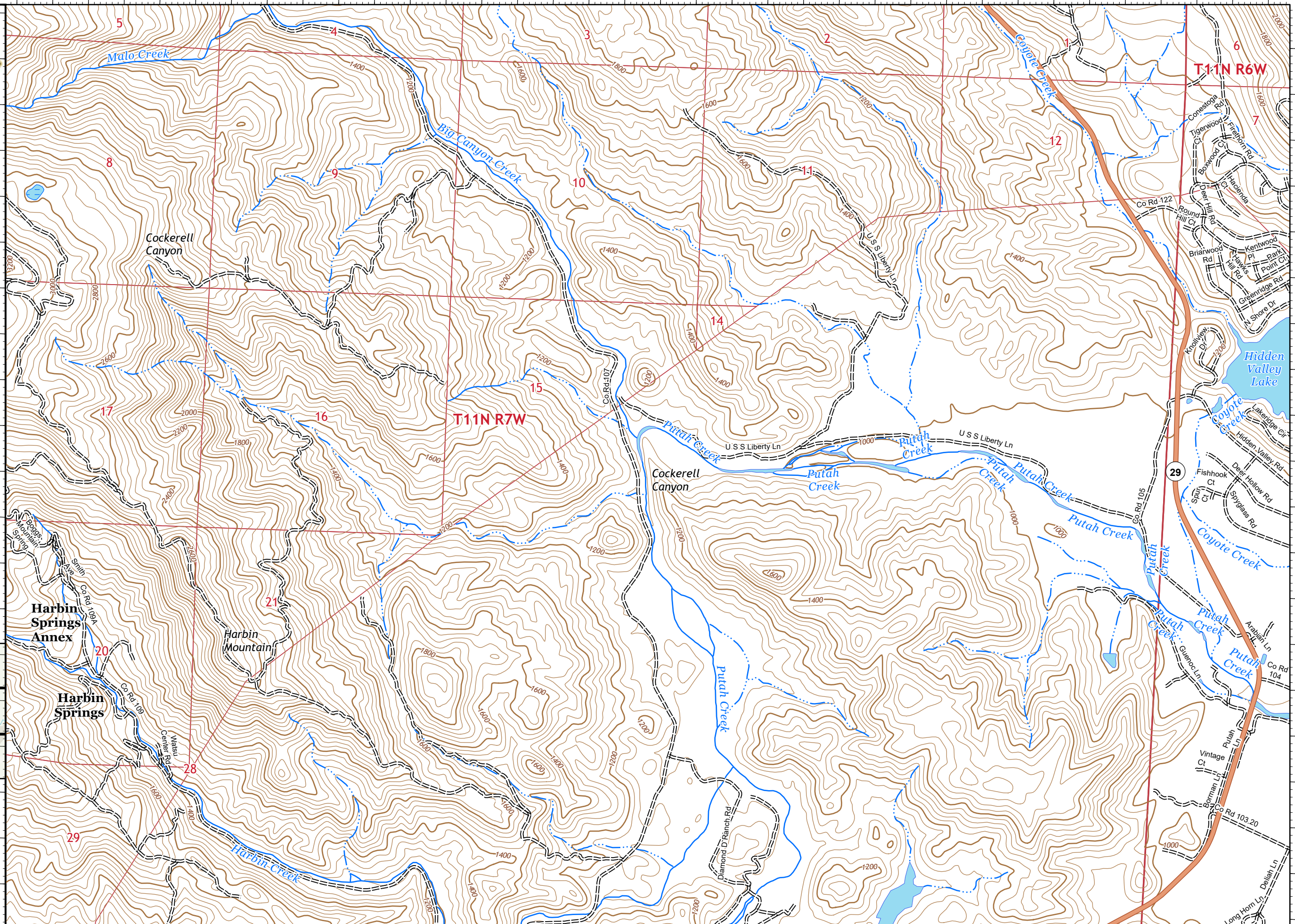
LNU Lightning Complex

CA-LNU-013407
August 22, 2020
0700 - 0700 NAD 83
Page 17 of 44
Branch XX
Div UU

Adjacent Pages

	pg. 13	pg. 14
	pg. 17	pg. 18
	pg. 21	pg. 22

Miles
0 0.25 0.5
1:24,000
IMT 2
8/22/2020
02:44 hrs



122°39'40"W 122°39'20"W 122°39'W 122°38'40"W 122°38'20"W 122°38'W 122°37'40"W 122°37'20"W 122°37'W 122°36'40"W 122°36'20"W 122°36'W 122°35'40"W 122°35'20"W 122°35'W 122°34'40"W 122°34'20"W 122°34'W 38°46'40"N 38°46'50"N 38°47'N 38°47'10"N 38°47'20"N 38°47'30"N 38°47'40"N 38°47'50"N 38°48'N 38°48'10"N 38°48'20"N 38°48'30"N 38°48'40"N 38°48'50"N 38°49'N 38°49'10"N 38°49'20"N 38°49'30"N 38°49'40"N 38°49'50"N



IAP MAP

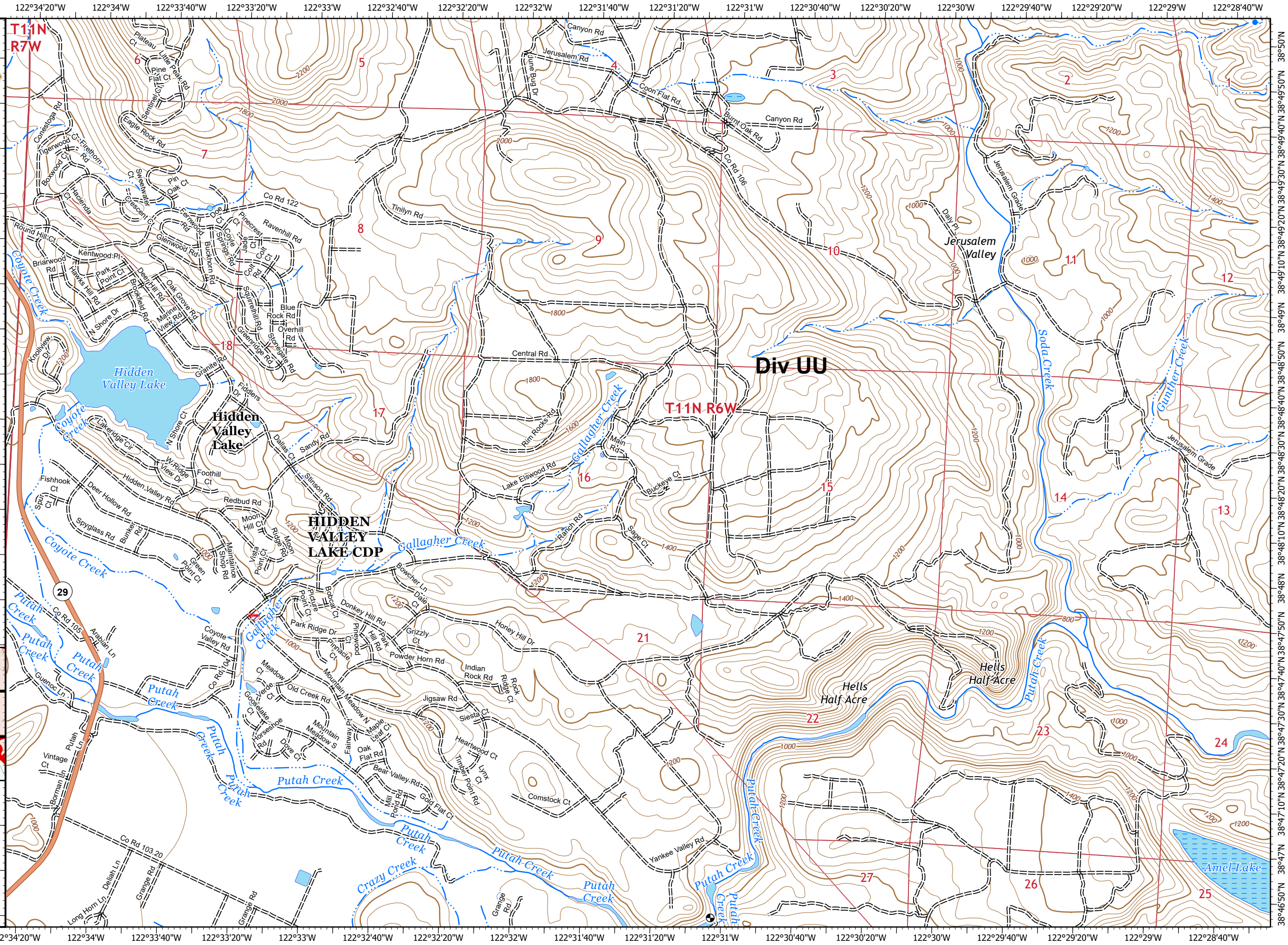
LNU Lightning Complex

CA-LNU-013407
 August 22, 2020
 0700 - 0700 NAD 83
 Page 18 of 44
 Branch XX
 Div UU

Adjacent Pages

pg. 13	pg. 14	pg. 15
pg. 17	pg. 18	pg. 19
pg. 21	pg. 22	pg. 23

Miles
 0 0.25 0.5
 1:24,000
 IMT 2
 8/22/2020
 02:44 hrs





IAP MAP

LNU Lightning Complex

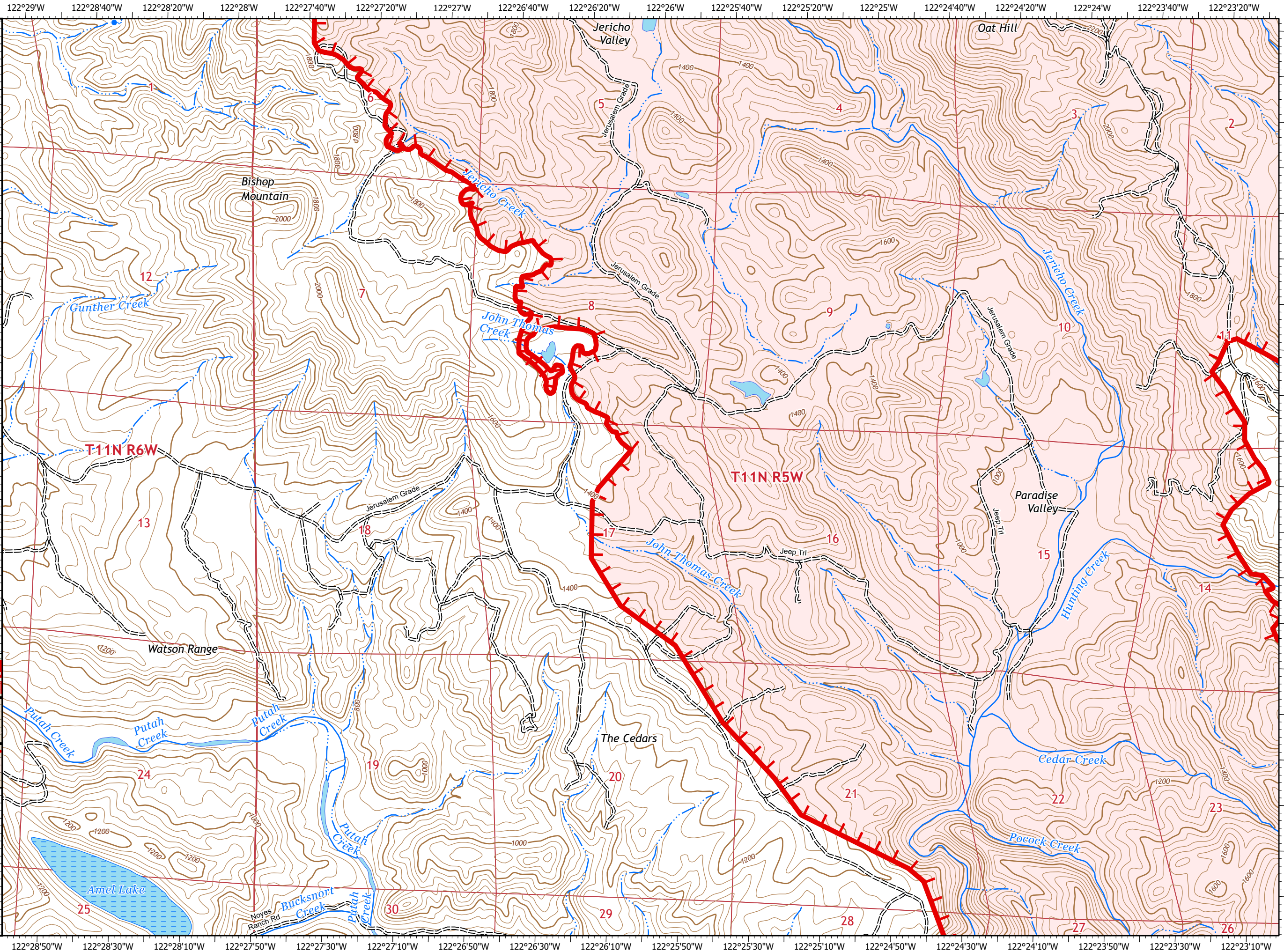
CA-LNU-013407
 August 22, 2020
 0700 - 0700 NAD 83
 Page 19 of 44
 Branch XX
 Div UU

Wildfire Daily Fire Perimeter
 Uncontrolled Fire Edge

Adjacent Pages

pg. 14	pg. 15	pg. 16
pg. 18	pg. 19	pg. 20
pg. 22	pg. 23	pg. 24

Miles
 0 0.25 0.5
 1:24,000
 IMT 2
 8/22/2020
 02:45 hrs



122°29'W 122°28'40"W 122°28'20"W 122°28'W 122°27'40"W 122°27'20"W 122°27'W 122°26'40"W 122°26'20"W 122°26'W 122°25'40"W 122°25'20"W 122°25'W 122°24'40"W 122°24'20"W 122°24'W 122°23'40"W 122°23'20"W

38°50'10"N 38°49'50"N 38°49'30"N 38°49'10"N 38°48'50"N 38°48'30"N 38°48'10"N 38°47'50"N 38°47'30"N 38°47'10"N 38°46'50"N 38°46'30"N 38°46'10"N 38°45'50"N 38°45'30"N 38°45'10"N 38°44'50"N 38°44'30"N 38°44'10"N 38°43'50"N 38°43'30"N 38°43'10"N 38°42'50"N 38°42'30"N 38°42'10"N 38°41'50"N 38°41'30"N 38°41'10"N 38°40'50"N 38°40'30"N 38°40'10"N 38°39'50"N 38°39'30"N 38°39'10"N 38°38'50"N 38°38'30"N 38°38'10"N 38°37'50"N 38°37'30"N 38°37'10"N 38°36'50"N 38°36'30"N 38°36'10"N 38°35'50"N 38°35'30"N 38°35'10"N 38°34'50"N 38°34'30"N 38°34'10"N 38°33'50"N 38°33'30"N 38°33'10"N 38°32'50"N 38°32'30"N 38°32'10"N 38°31'50"N 38°31'30"N 38°31'10"N 38°30'50"N 38°30'30"N 38°30'10"N 38°29'50"N 38°29'30"N 38°29'10"N 38°28'50"N 38°28'30"N 38°28'10"N 38°27'50"N 38°27'30"N 38°27'10"N 38°26'50"N 38°26'30"N 38°26'10"N 38°25'50"N 38°25'30"N 38°25'10"N 38°24'50"N 38°24'30"N 38°24'10"N 38°23'50"N 38°23'30"N 38°23'10"N

122°23'40"W 122°23'20"W 122°23'W 122°22'40"W 122°22'20"W 122°22'W 122°21'40"W 122°21'20"W 122°21'W 122°20'40"W 122°20'20"W 122°20'W 122°19'40"W 122°19'20"W 122°19'W 122°18'40"W 122°18'20"W 122°18'W



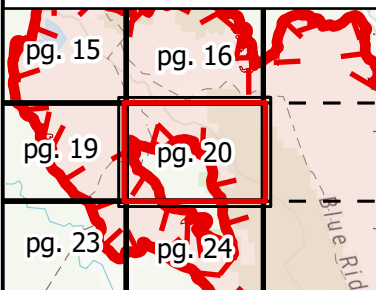
IAP MAP

LNU Lightning Complex

CA-LNU-013407
August 22, 2020
0700 - 0700 NAD 83
Page 20 of 44
Branch XX
Div UU

Wildfire Daily Fire Perimeter
Uncontrolled Fire Edge

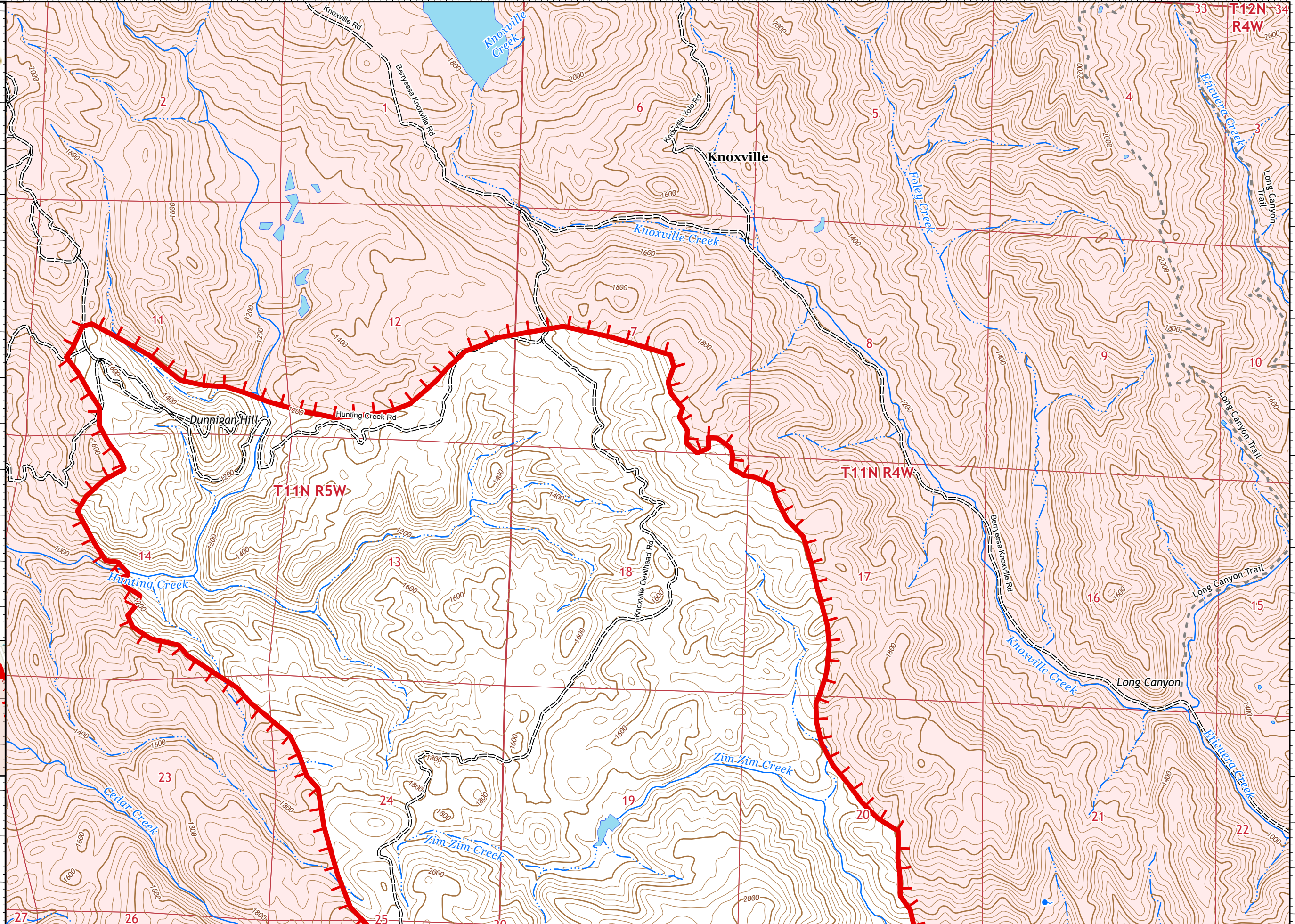
Adjacent Pages



North arrow, scale bar (0 to 0.5 miles), and QR code.

1:24,000

IMT 2
8/22/2020
02:45 hrs



122°23'30"W 122°23'10"W 122°22'50"W 122°22'30"W 122°22'10"W 122°21'50"W 122°21'30"W 122°21'10"W 122°20'50"W 122°20'30"W 122°20'10"W 122°19'50"W 122°19'30"W 122°19'10"W 122°18'50"W 122°18'30"W 122°18'10"W 122°17'50"W

38°47'10"N 38°47'20"N 38°47'30"N 38°47'40"N 38°47'50"N 38°48'0"N 38°48'10"N 38°48'20"N 38°48'30"N 38°48'40"N 38°48'50"N 38°49'0"N 38°49'10"N 38°49'20"N 38°49'30"N 38°49'40"N 38°49'50"N 38°50'0"N 38°50'10"N



IAP MAP

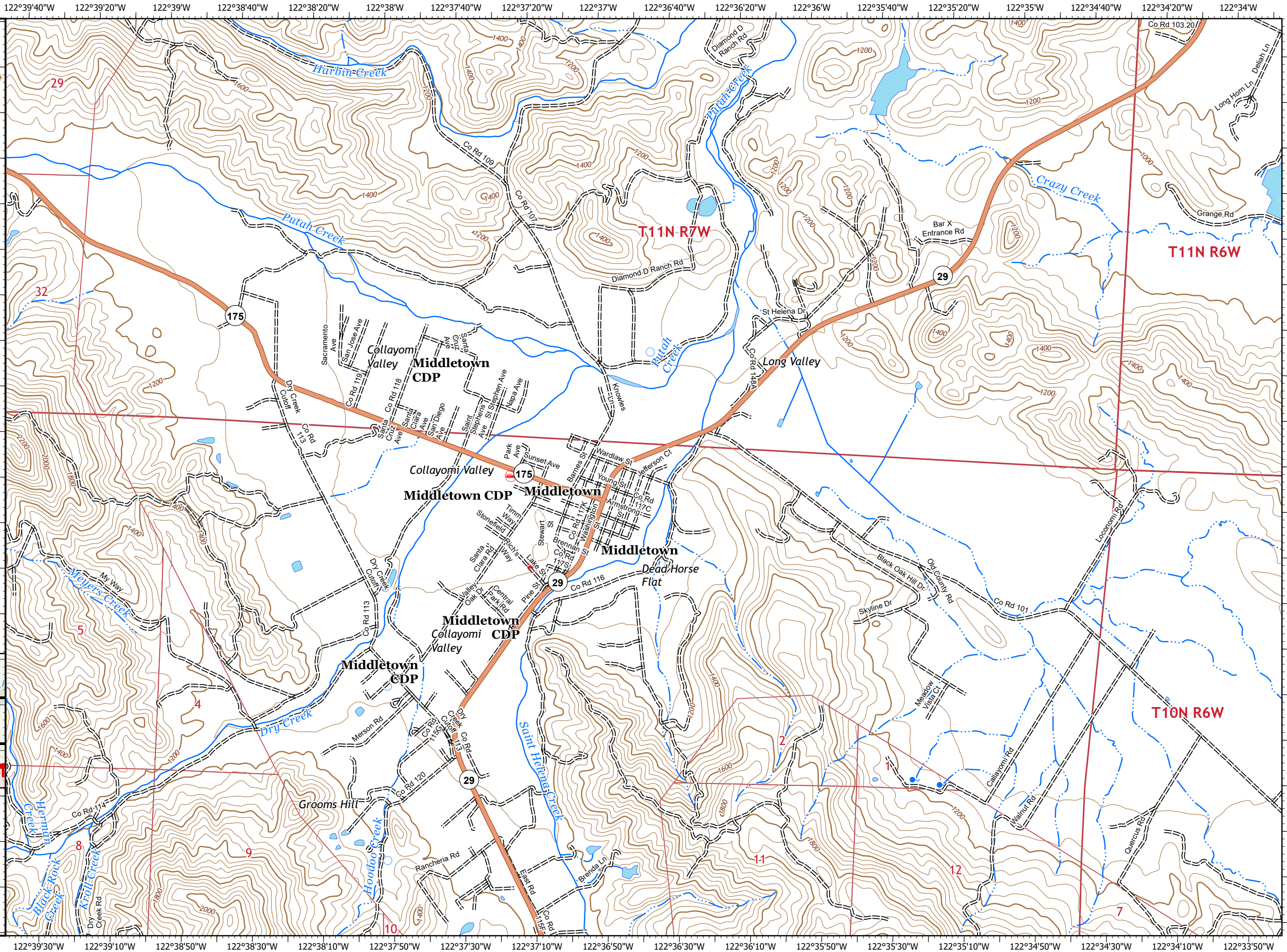
LNU Lightning Complex

CA-LNU-013407
 August 22, 2020
 0700 - 0700 NAD 83
 Page 21 of 44
 Branch XX
 Div TT/UU

Adjacent Pages

St Forest	pg. 17	pg. 18
175	pg. 21	pg. 22
	pg. 25	pg. 26

Miles
 0 0.25 0.5
 1:24,000
 IMT 2
 8/22/2020
 02:45 hrs



T11N R7W

T11N R6W

T10N R6W



IAP MAP

LNU Lightning Complex

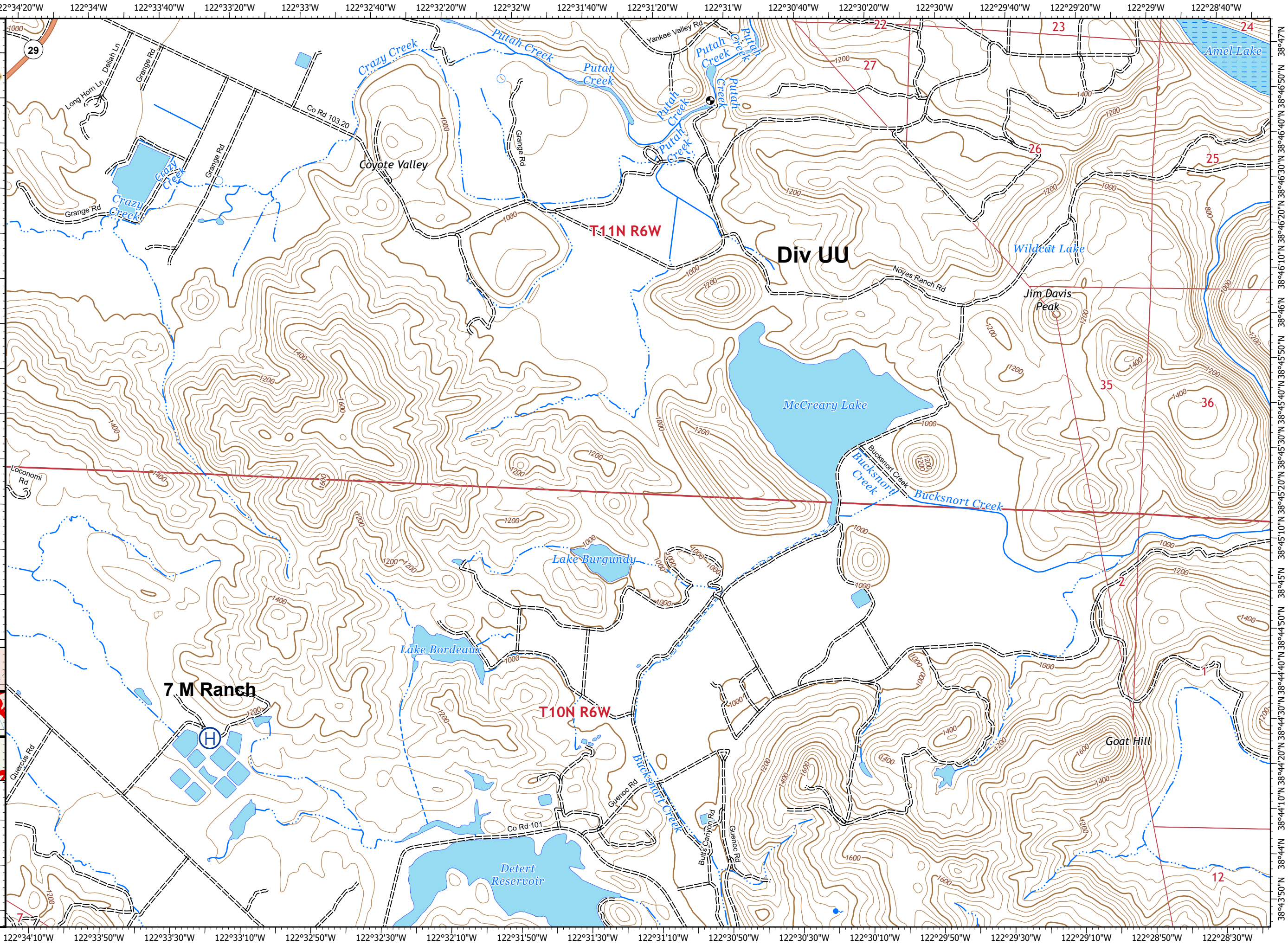
CA-LNU-013407
 August 22, 2020
 0700 - 0700 NAD 83
 Page 22 of 44
 Branch XX
 Div UU

Helibase

Adjacent Pages

pg. 17	pg. 18	pg. 19
pg. 21	pg. 22	pg. 23
pg. 25	pg. 26	pg. 27

Miles
 0 0.25 0.5
 1:24,000
 IMT 2
 8/22/2020
 02:45 hrs





IAP MAP

LNU Lightning Complex

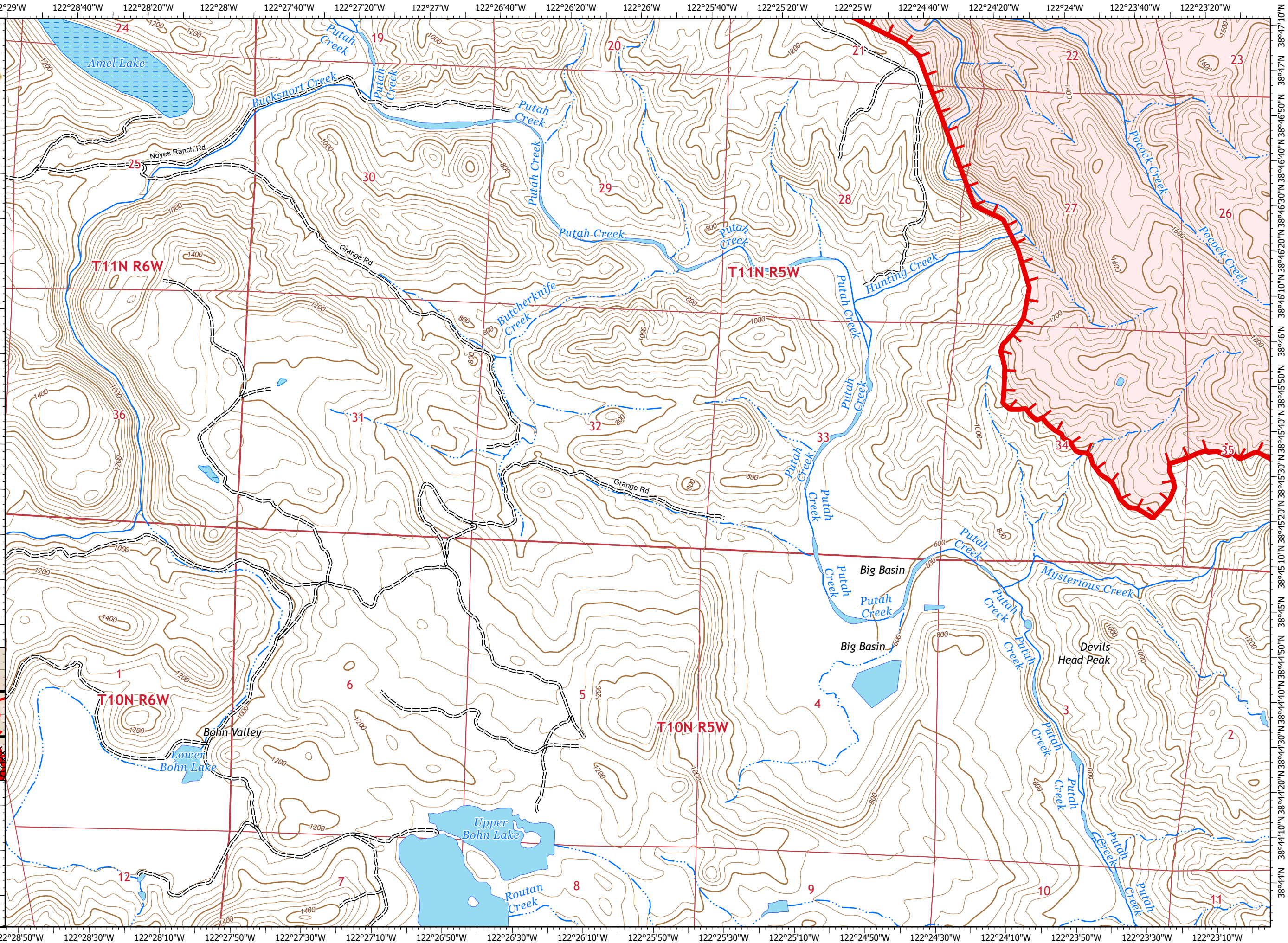
CA-LNU-013407
 August 22, 2020
 0700 - 0700 NAD 83
 Page 23 of 44
 Branch XX
 Div UU

- Wildfire Daily Fire Perimeter
- Uncontrolled Fire Edge

Adjacent Pages

pg. 18	pg. 19	pg. 20
pg. 22	pg. 23	pg. 24
pg. 26	pg. 27	pg. 28

Miles
 0 0.25 0.5
 1:24,000
 IMT 2
 8/22/2020
 02:45 hrs





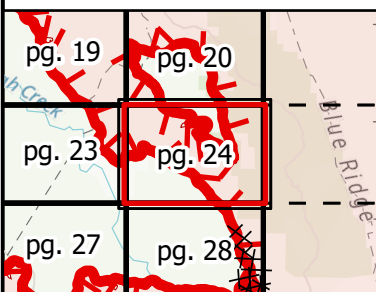
IAP MAP

LNU Lightning Complex

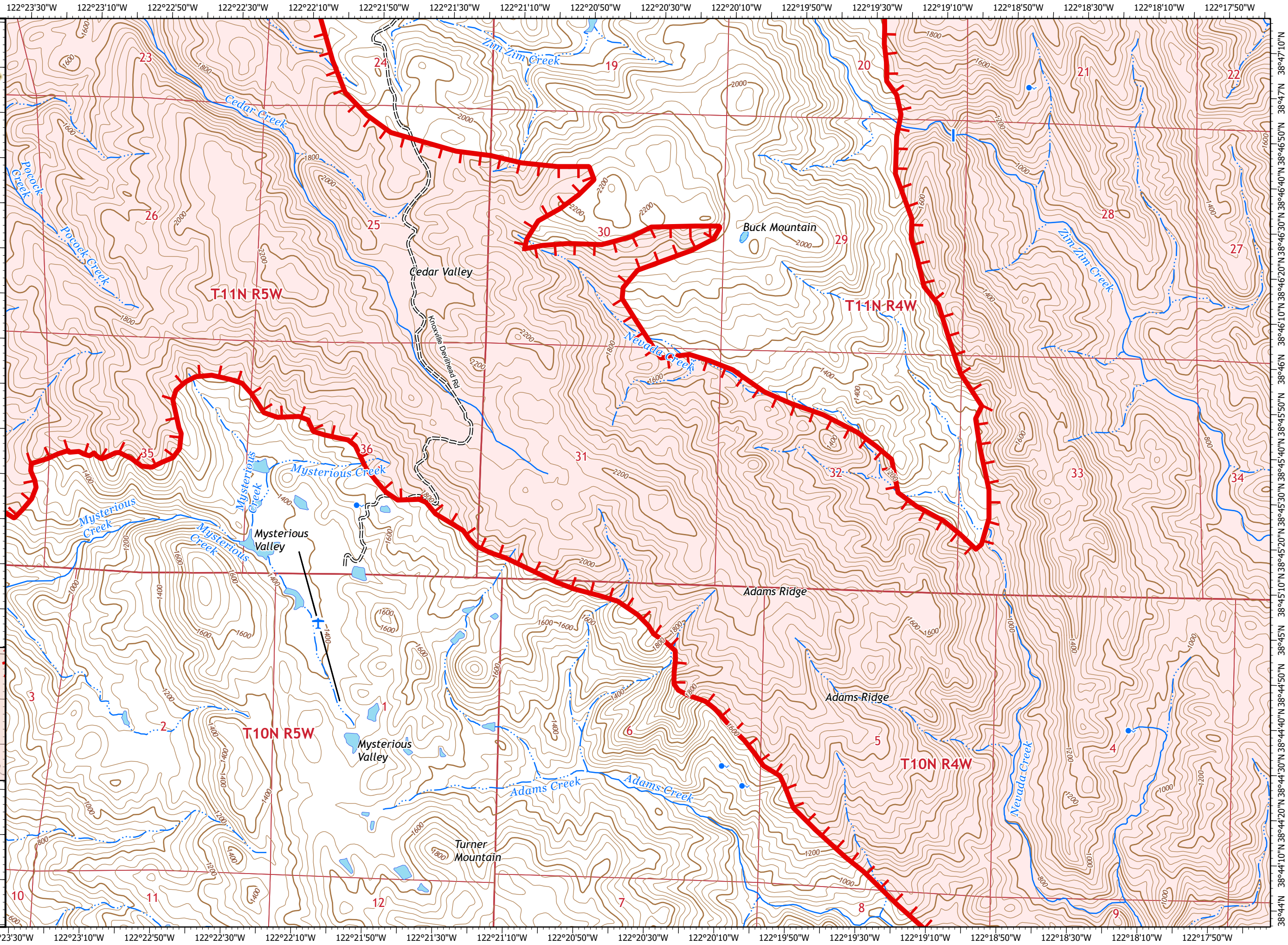
CA-LNU-013407
August 22, 2020
0700 - 0700 NAD 83
Page 24 of 44
Branch XX
Div UU

Wildfire Daily Fire Perimeter
Uncontrolled Fire Edge

Adjacent Pages



Scale: 0 to 0.5 Miles
1:24,000
IMT 2
8/22/2020
02:46 hrs





IAP MAP

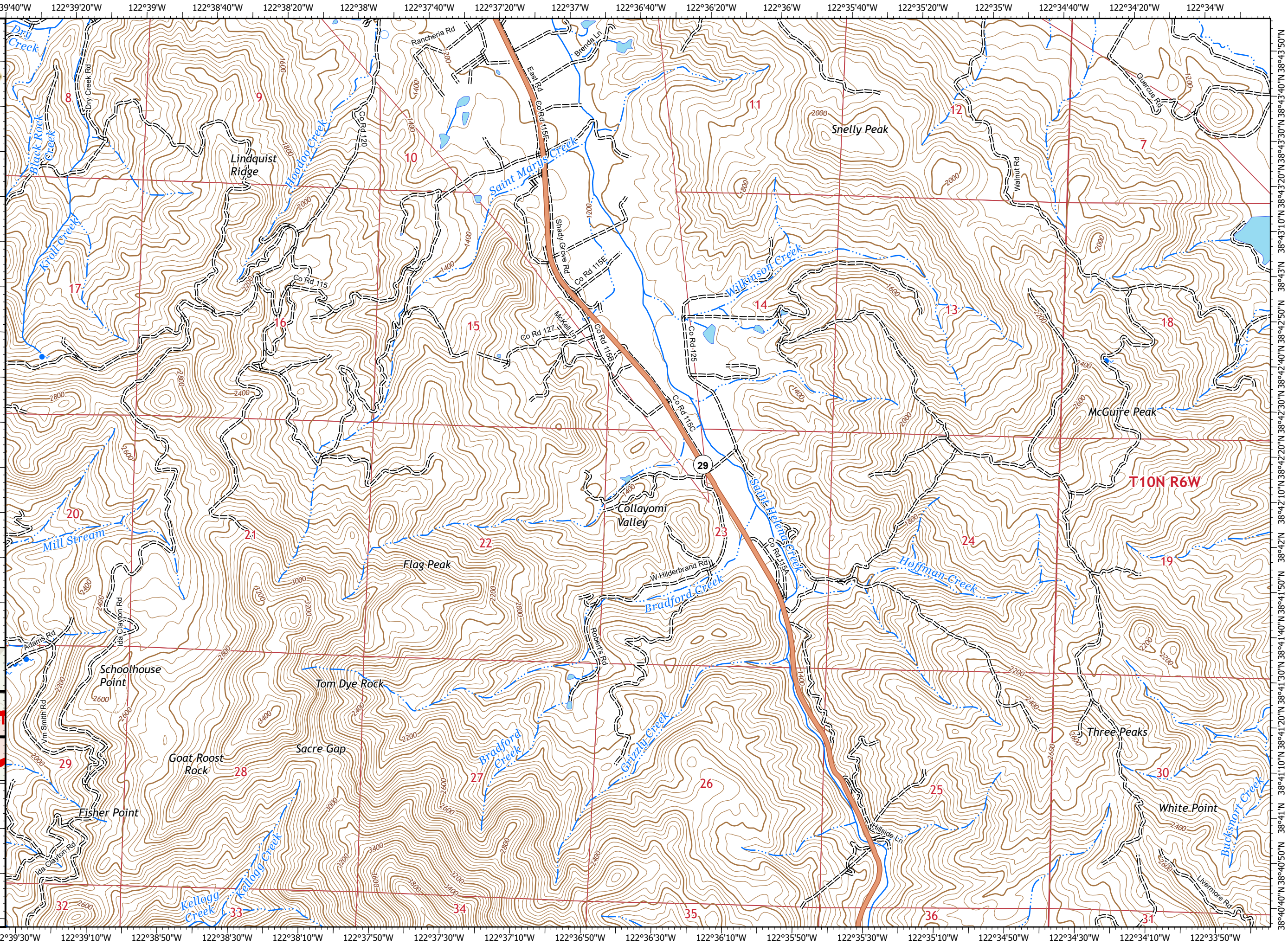
LNU Lightning Complex

CA-LNU-013407
August 22, 2020
0700 - 0700 NAD 83
Page 25 of 44
Branch XX
Div TT

Adjacent Pages

pg. 21	pg. 22
pg. 25	pg. 26
pg. 29	pg. 30

Miles
0 0.25 0.5
1:24,000
IMT 2
8/22/2020
02:46 hrs



122°39'40"W 122°39'20"W 122°39'W 122°38'40"W 122°38'20"W 122°38'W 122°37'40"W 122°37'20"W 122°37'W 122°36'40"W 122°36'20"W 122°36'W 122°35'40"W 122°35'20"W 122°35'W 122°34'40"W 122°34'20"W 122°34'W

122°39'30"W 122°39'10"W 122°38'50"W 122°38'30"W 122°38'10"W 122°37'50"W 122°37'30"W 122°37'10"W 122°36'50"W 122°36'30"W 122°36'10"W 122°35'50"W 122°35'30"W 122°35'10"W 122°34'50"W 122°34'30"W 122°34'10"W 122°33'50"W

38°40'40"N 38°40'50"N 38°41'0"N 38°41'10"N 38°41'20"N 38°41'30"N 38°41'40"N 38°41'50"N 38°42'0"N 38°42'10"N 38°42'20"N 38°42'30"N 38°42'40"N 38°42'50"N 38°43'0"N 38°43'10"N 38°43'20"N 38°43'30"N 38°43'40"N 38°43'50"N



IAP MAP

LNU Lightning Complex

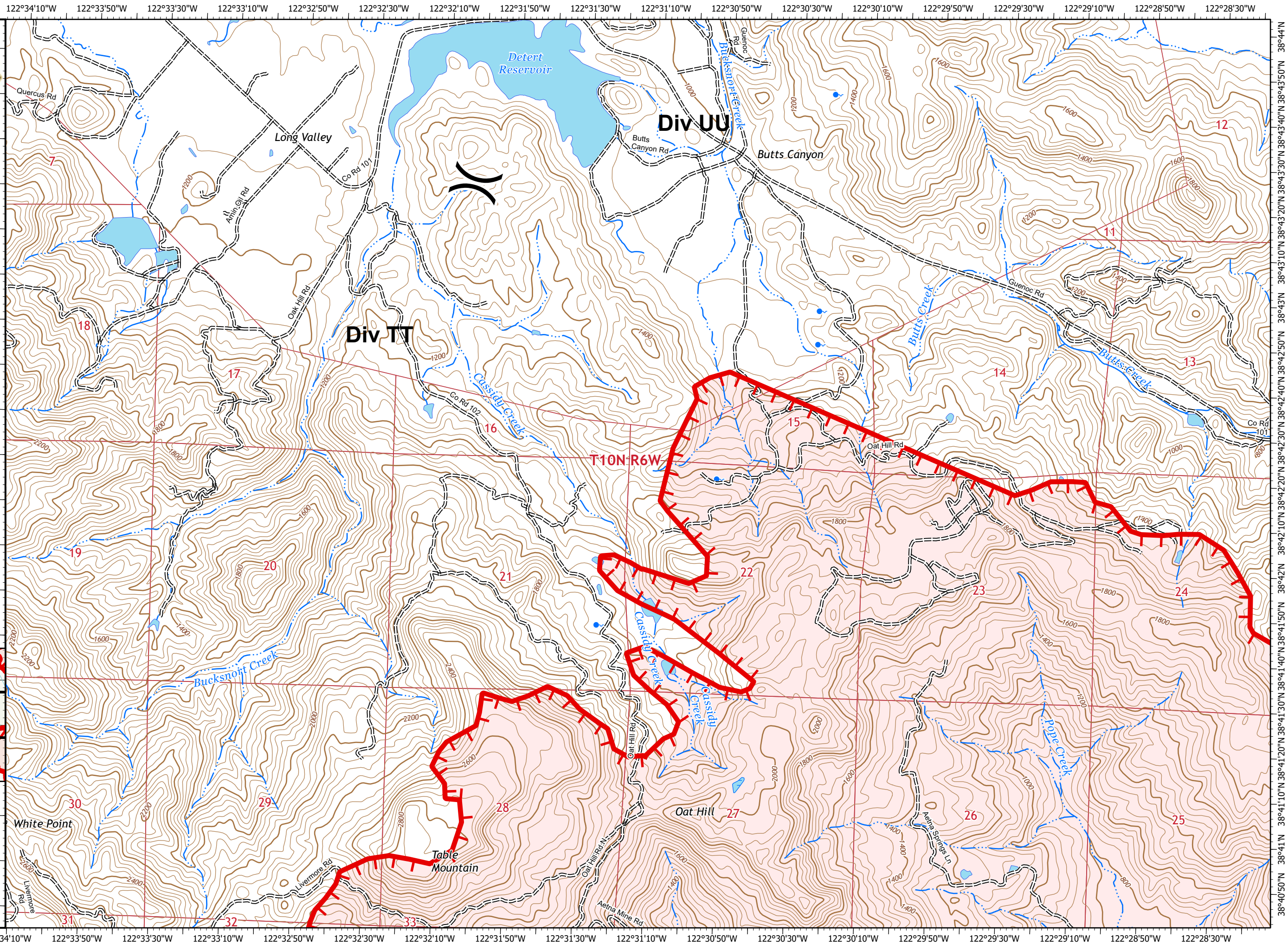
CA-LNU-013407
 August 22, 2020
 0700 - 0700 NAD 83
 Page 26 of 44
 Branch XX
 Div TT/UU

- Wildfire Daily Fire Perimeter
- Division Break
- Uncontrolled Fire Edge

Adjacent Pages

pg. 21	pg. 22	pg. 23
pg. 25	pg. 26	pg. 27
pg. 29	pg. 30	pg. 31

Miles
 0 0.25 0.5
 1:24,000
 IMT 2
 8/22/2020
 02:46 hrs





IAP MAP

LNU Lightning Complex

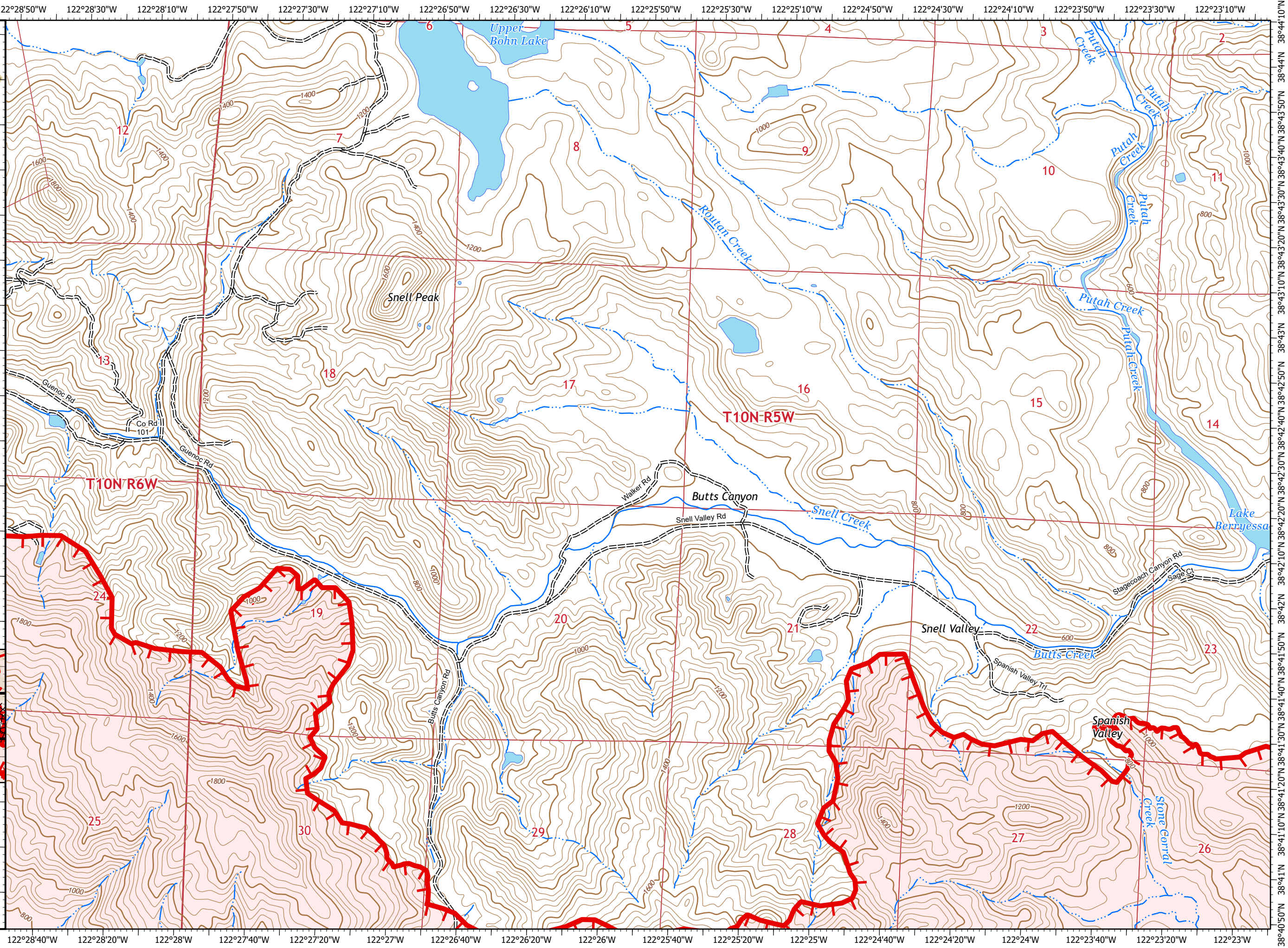
CA-LNU-013407
August 22, 2020
0700 - 0700 NAD 83
Page 27 of 44
Branch XX
Div UU

- Wildfire Daily Fire Perimeter
- Uncontrolled Fire Edge

Adjacent Pages

pg. 22	pg. 23	pg. 24
pg. 26	pg. 27	pg. 28
pg. 30	pg. 31	pg. 32

Miles
0 0.25 0.5
1:24,000
IMT 2
8/22/2020
02:46 hrs



122°23'30"W 122°23'10"W 122°22'50"W 122°22'30"W 122°22'10"W 122°21'50"W 122°21'30"W 122°21'10"W 122°20'50"W 122°20'30"W 122°20'10"W 122°19'50"W 122°19'30"W 122°19'10"W 122°18'50"W 122°18'30"W 122°18'10"W 122°17'50"W

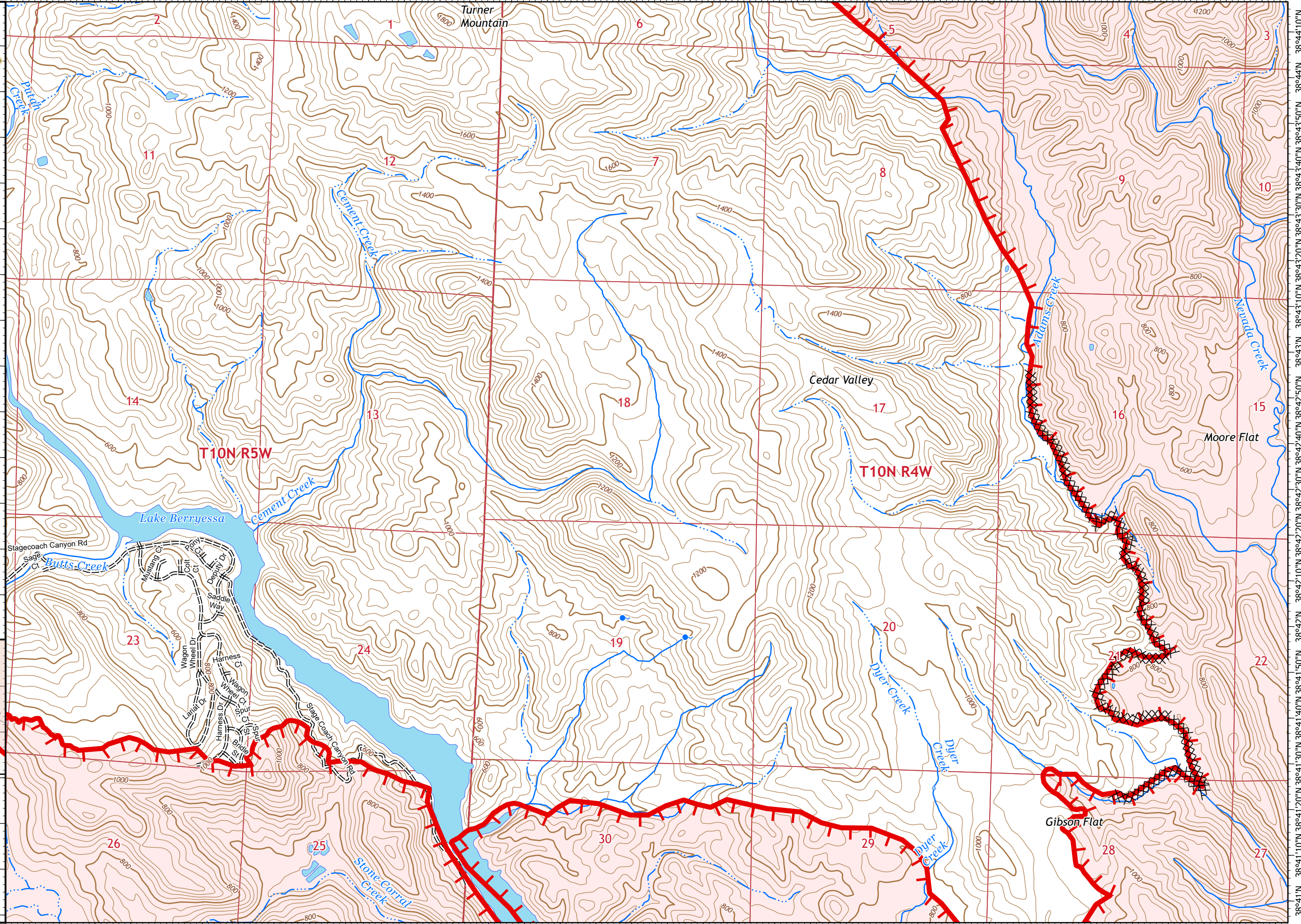


IAP MAP

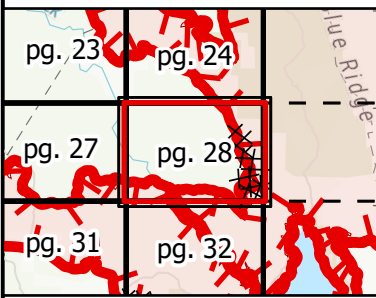
LNU Lightning Complex

CA-LNU-013407
August 22, 2020
0700 - 0700 NAD 83
Page 28 of 44
Branch XX
Div UU

- Wildfire Daily Fire Perimeter
- Uncontrolled Fire Edge
- Completed Dozer Line



Adjacent Pages



A north arrow is located in the bottom left corner. Below it is a scale bar showing 0, 0.25, and 0.5 miles. A QR code is also present. The scale is 1:24,000. The map was created by IMT 2 on 8/22/2020 at 02:46 hrs.

122°23'20"W 122°23"W 122°22'40"W 122°22'20"W 122°22"W 122°21'40"W 122°21'20"W 122°21"W 122°20'40"W 122°20'20"W 122°20"W 122°19'40"W 122°19'20"W 122°19"W 122°18'40"W 122°18'20"W 122°18"W 122°17'40"W

38°44'10"N 38°44'N 38°43'50"N 38°43'30"N 38°43'10"N 38°42'50"N 38°42'30"N 38°42'10"N 38°41'50"N 38°41'30"N 38°41'10"N 38°41'N 38°40'50"N 38°40'30"N 38°40'10"N 38°40'N 38°39'50"N 38°39'30"N 38°39'10"N 38°39'N 38°38'50"N 38°38'30"N 38°38'10"N 38°38'N 38°37'50"N 38°37'30"N 38°37'10"N 38°37'N 38°36'50"N 38°36'30"N 38°36'10"N 38°36'N 38°35'50"N 38°35'30"N 38°35'10"N 38°35'N 38°34'50"N 38°34'30"N 38°34'10"N 38°34'N 38°33'50"N 38°33'30"N 38°33'10"N 38°33'N 38°32'50"N 38°32'30"N 38°32'10"N 38°32'N 38°31'50"N 38°31'30"N 38°31'10"N 38°31'N 38°30'50"N 38°30'30"N 38°30'10"N 38°30'N 38°29'50"N 38°29'30"N 38°29'10"N 38°29'N 38°28'50"N 38°28'30"N 38°28'10"N 38°28'N 38°27'50"N 38°27'30"N 38°27'10"N 38°27'N 38°26'50"N 38°26'30"N 38°26'10"N 38°26'N 38°25'50"N 38°25'30"N 38°25'10"N 38°25'N 38°24'50"N 38°24'30"N 38°24'10"N 38°24'N 38°23'50"N 38°23'30"N 38°23'10"N 38°23'N 38°22'50"N 38°22'30"N 38°22'10"N 38°22'N 38°21'50"N 38°21'30"N 38°21'10"N 38°21'N 38°20'50"N 38°20'30"N 38°20'10"N 38°20'N 38°19'50"N 38°19'30"N 38°19'10"N 38°19'N 38°18'50"N 38°18'30"N 38°18'10"N 38°18'N 38°17'50"N 38°17'30"N 38°17'10"N 38°17'N 38°16'50"N 38°16'30"N 38°16'10"N 38°16'N 38°15'50"N 38°15'30"N 38°15'10"N 38°15'N 38°14'50"N 38°14'30"N 38°14'10"N 38°14'N 38°13'50"N 38°13'30"N 38°13'10"N 38°13'N 38°12'50"N 38°12'30"N 38°12'10"N 38°12'N 38°11'50"N 38°11'30"N 38°11'10"N 38°11'N 38°10'50"N 38°10'30"N 38°10'10"N 38°10'N 38°9'50"N 38°9'30"N 38°9'10"N 38°9'N 38°8'50"N 38°8'30"N 38°8'10"N 38°8'N 38°7'50"N 38°7'30"N 38°7'10"N 38°7'N 38°6'50"N 38°6'30"N 38°6'10"N 38°6'N 38°5'50"N 38°5'30"N 38°5'10"N 38°5'N 38°4'50"N 38°4'30"N 38°4'10"N 38°4'N 38°3'50"N 38°3'30"N 38°3'10"N 38°3'N 38°2'50"N 38°2'30"N 38°2'10"N 38°2'N 38°1'50"N 38°1'30"N 38°1'10"N 38°1'N 38°0'50"N 38°0'30"N 38°0'10"N 38°0'N



IAP MAP

LNU Lightning Complex

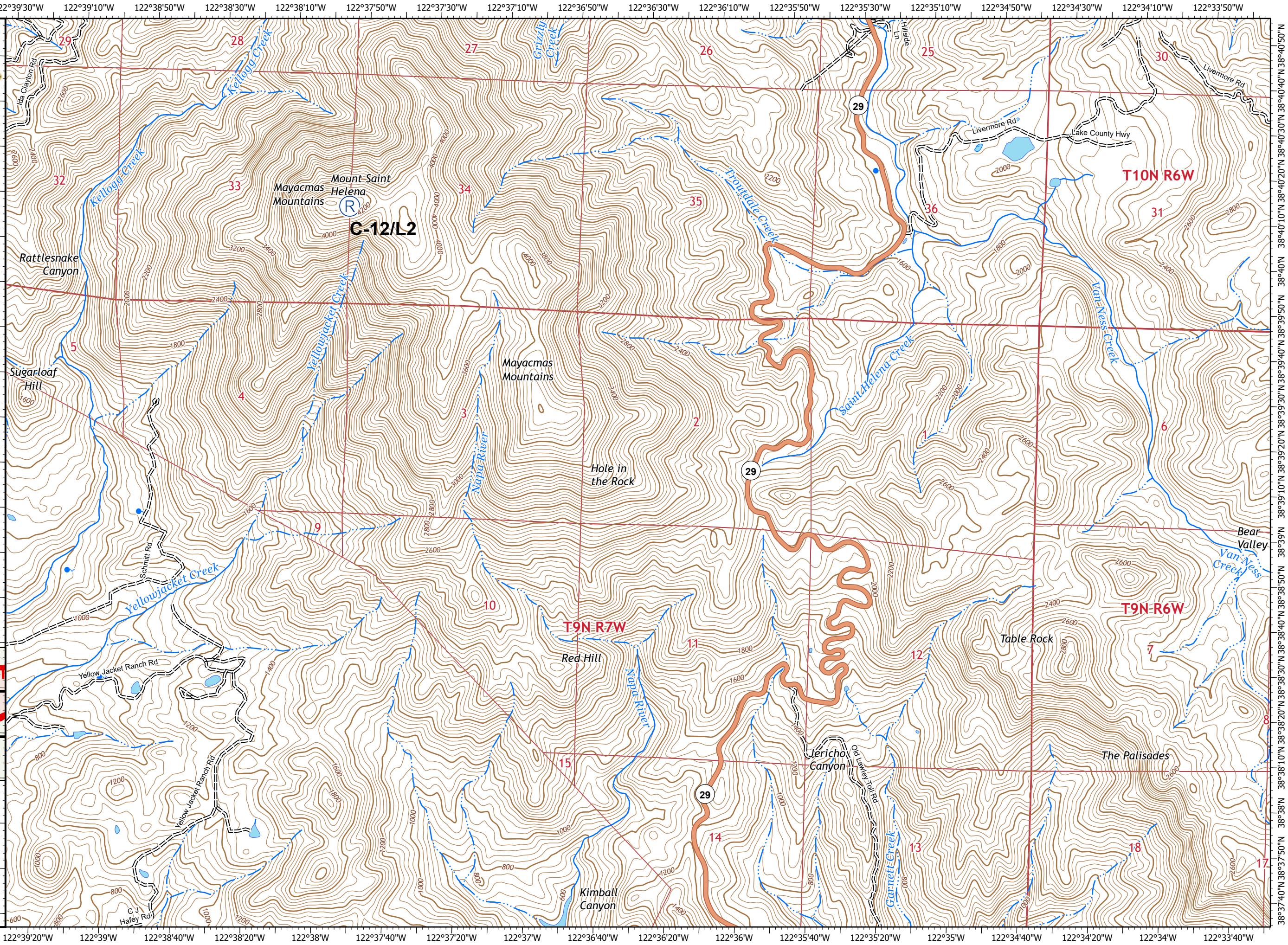
CA-LNU-013407
August 22, 2020
0700 - 0700 NAD 83
Page 29 of 44
Branch XX
Div TT

® Repeater

Adjacent Pages

pg. 25	pg. 26
pg. 29	pg. 30
pg. 33	pg. 34

Miles
0 0.25 0.5
1:24,000
IMT 2
8/22/2020
02:47 hrs





IAP MAP

LNU Lightning Complex

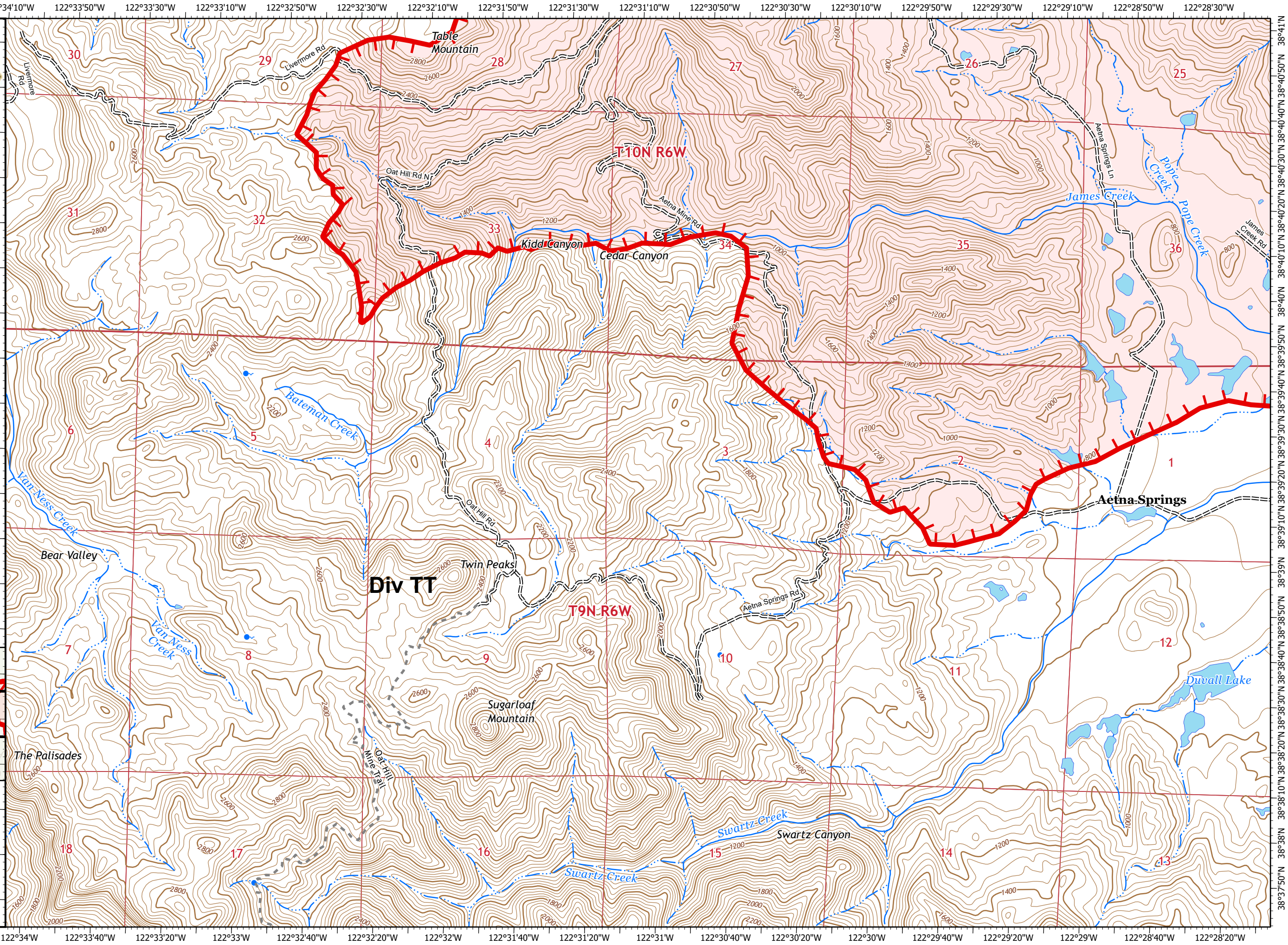
CA-LNU-013407
August 22, 2020
0700 - 0700 NAD 83
Page 30 of 44
Branch XX
Div TT

Wildfire Daily Fire Perimeter
Uncontrolled Fire Edge

Adjacent Pages

pg. 25	pg. 26	pg. 27
pg. 29	pg. 30	pg. 31
pg. 33	pg. 34	pg. 35

Miles
0 0.25 0.5
1:24,000
IMT 2
8/22/2020
02:47 hrs





IAP MAP

LNU Lightning Complex

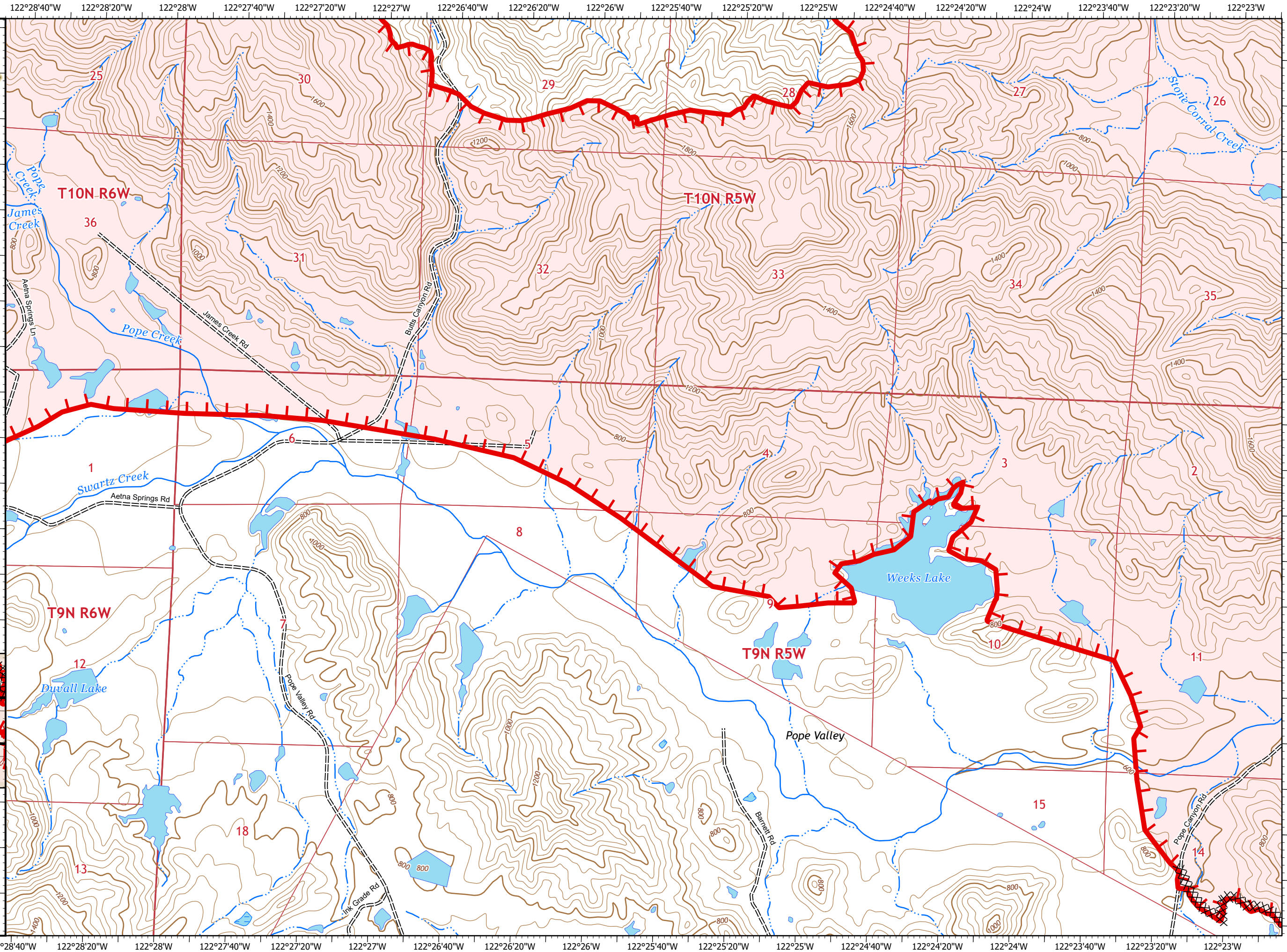
CA-LNU-013407
August 22, 2020
0700 - 0700 NAD 83
Page 31 of 44
Branch XX
Div TT

- Wildfire Daily Fire Perimeter
- Uncontrolled Fire Edge
- Completed Dozer Line

Adjacent Pages

pg. 26	pg. 27	pg. 28
pg. 30	pg. 31	pg. 32
pg. 34	pg. 35	pg. 36

Miles
0 0.25 0.5
1:24,000
IMT 2
8/22/2020
02:47 hrs





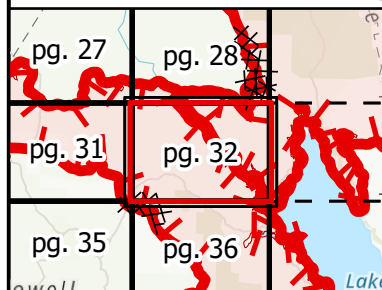
IAP MAP

LNU Lightning Complex

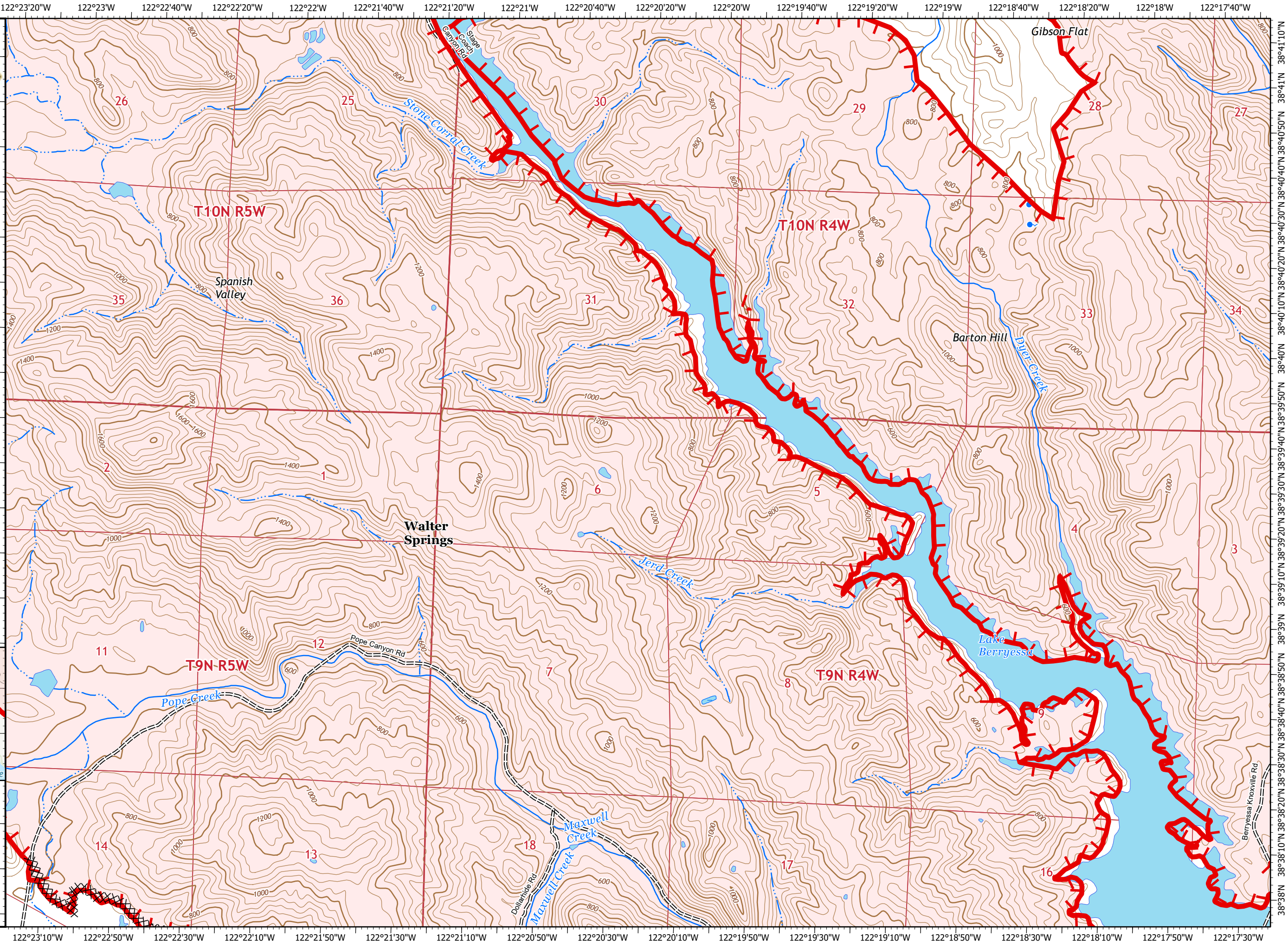
CA-LNU-013407
 August 22, 2020
 0700 - 0700 NAD 83
 Page 32 of 44
 Branch XX
 Div TT

- Wildfire Daily Fire Perimeter
- Uncontrolled Fire Edge
- Completed Dozer Line

Adjacent Pages



Miles
 0 0.25 0.5
 1:24,000
 IMT 2
 8/22/2020
 02:47 hrs





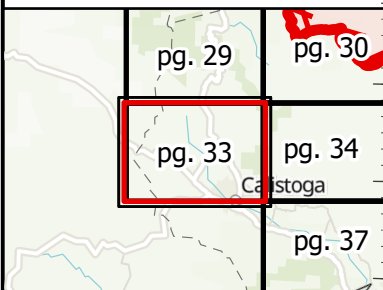
IAP MAP

LNU Lightning Complex

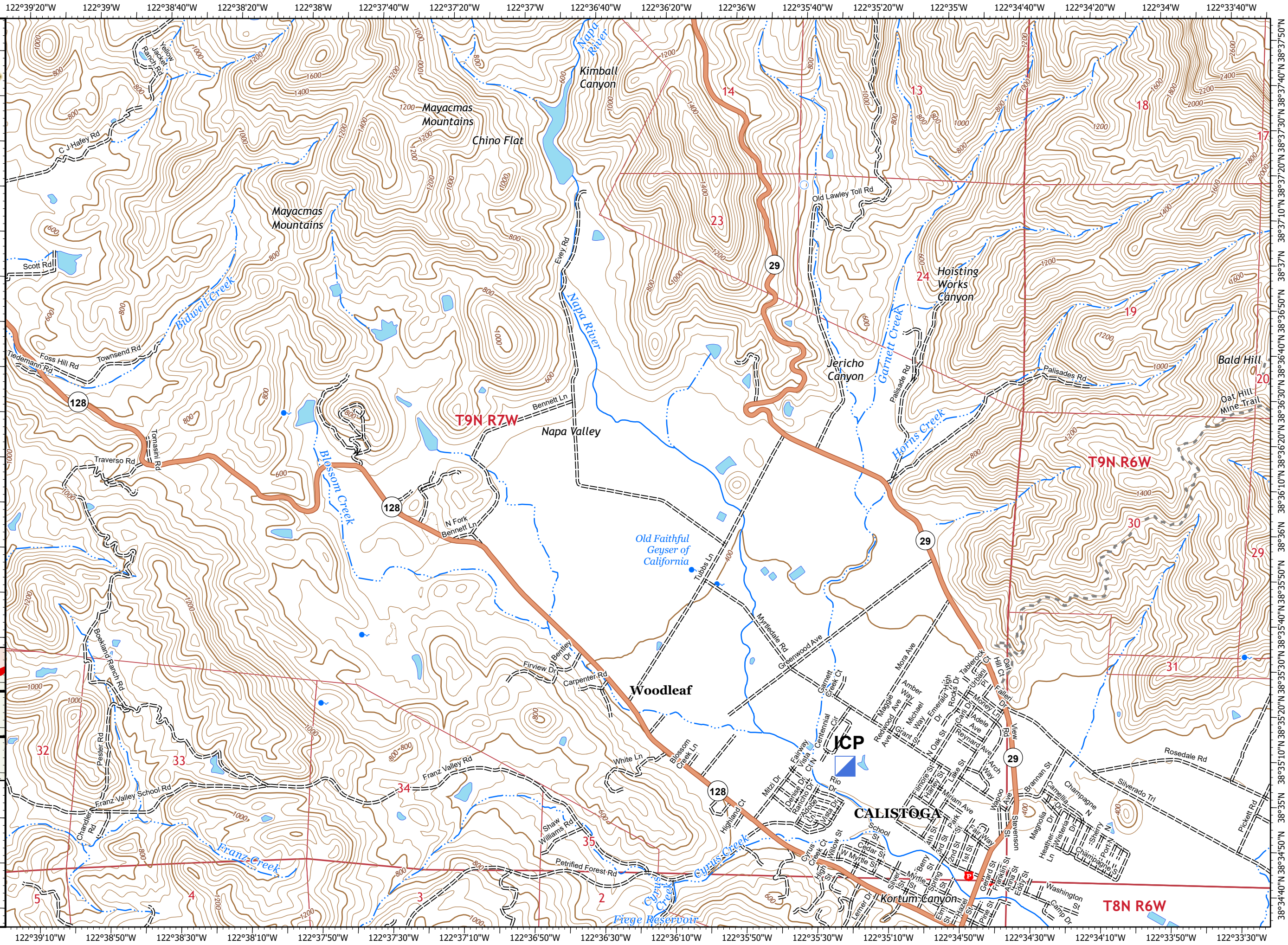
CA-LNU-013407
 August 22, 2020
 0700 - 0700 NAD 83
 Page 33 of 44
 Branch XX
 Div TT

Incident Command Post

Adjacent Pages



Miles
 0 0.25 0.5
 1:24,000
 IMT 2
 8/22/2020
 02:47 hrs





IAP MAP

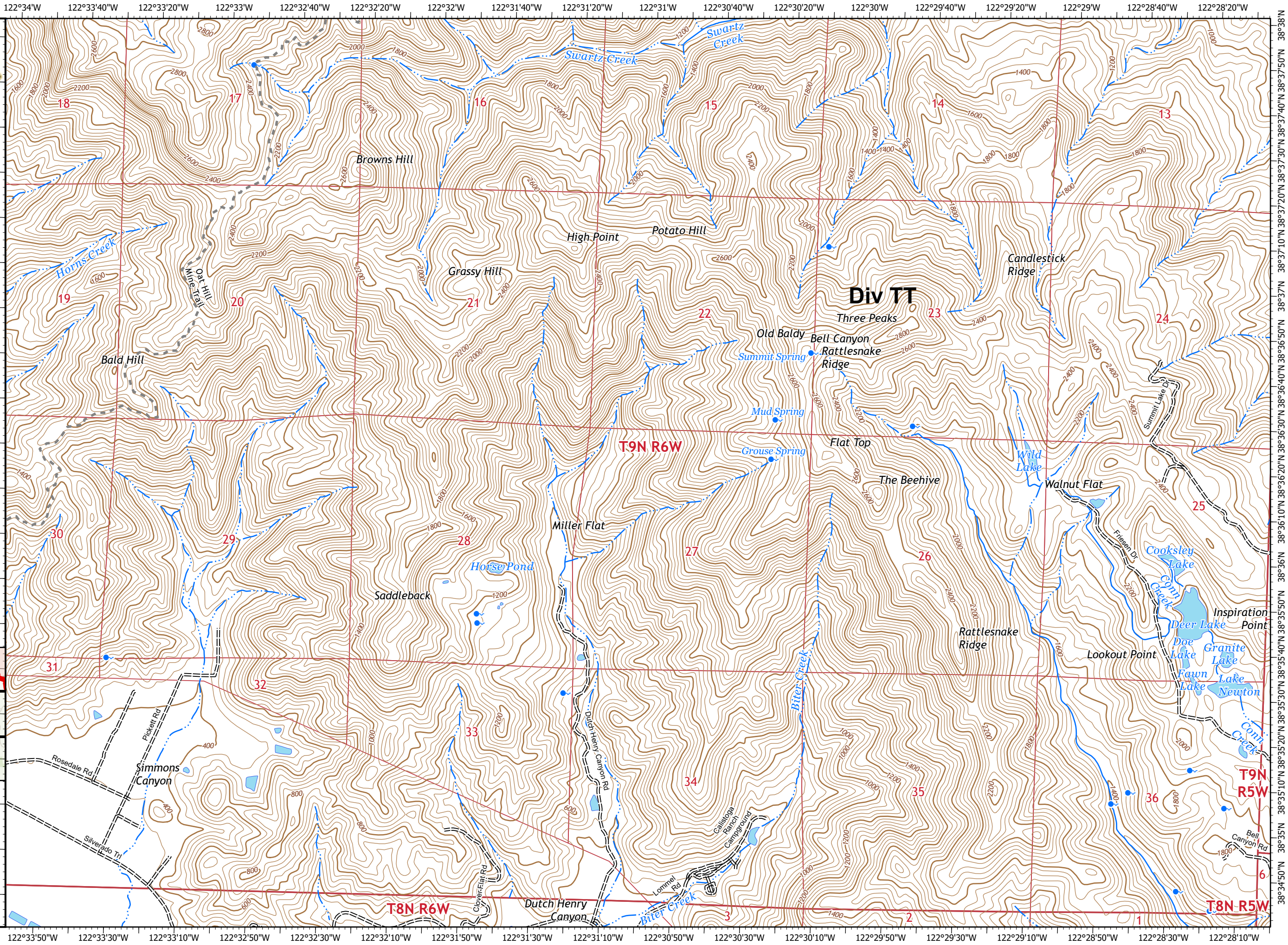
LNU Lightning Complex

CA-LNU-013407
August 22, 2020
0700 - 0700 NAD 83
Page 34 of 44
Branch XX
Div TT

Adjacent Pages

pg. 29	pg. 30	pg. 31
pg. 33	pg. 34	pg. 35
pg. 37	pg. 38	

Miles
0 0.25 0.5
1:24,000
IMT 2
8/22/2020
02:48 hrs



122°28'40"W 122°28'20"W 122°28'W 122°27'40"W 122°27'20"W 122°27'W 122°26'40"W 122°26'20"W 122°26'W 122°25'40"W 122°25'20"W 122°25'W 122°24'40"W 122°24'20"W 122°24'W 122°23'40"W 122°23'20"W 122°23'W



IAP MAP

LNU Lightning Complex

CA-LNU-013407
August 22, 2020
0700 - 0700 NAD 83
Page 35 of 44
Branch XX
Div SS/TT

- Wildfire Daily Fire Perimeter
- Uncontrolled Fire Edge
- Completed Dozer Line

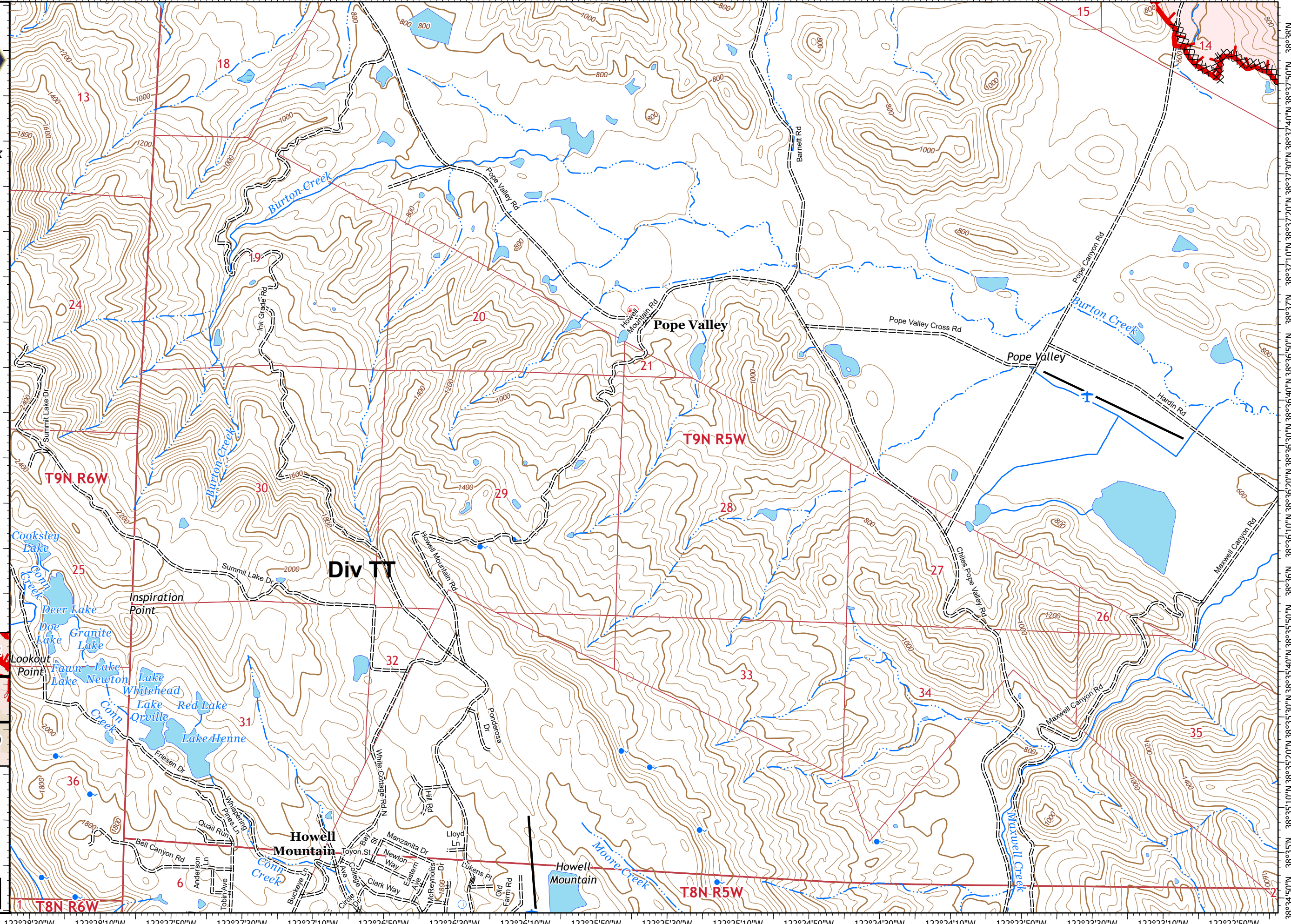
Adjacent Pages

pg. 30	pg. 31	pg. 32
pg. 34	pg. 35	pg. 36
pg. 37	pg. 38	pg. 39

Miles
0 0.25 0.5

1:24,000

IMT 2
8/22/2020
02:48 hrs



122°28'30"W 122°28'10"W 122°27'50"W 122°27'30"W 122°27'10"W 122°26'50"W 122°26'30"W 122°26'10"W 122°25'50"W 122°25'30"W 122°25'10"W 122°24'50"W 122°24'30"W 122°24'10"W 122°23'50"W 122°23'30"W 122°23'10"W 122°22'50"W

38°34'50"N 38°35'N 38°35'10"N 38°35'20"N 38°35'30"N 38°35'40"N 38°35'50"N 38°36'N 38°36'10"N 38°36'20"N 38°36'30"N 38°36'40"N 38°36'50"N 38°37'N 38°37'10"N 38°37'20"N 38°37'30"N 38°37'40"N 38°37'50"N 38°38'N



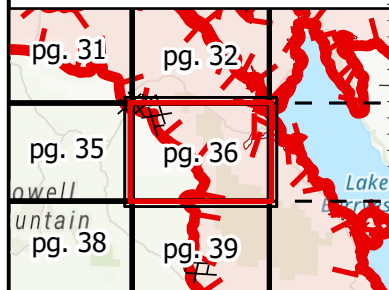
IAP MAP

LNU Lightning Complex

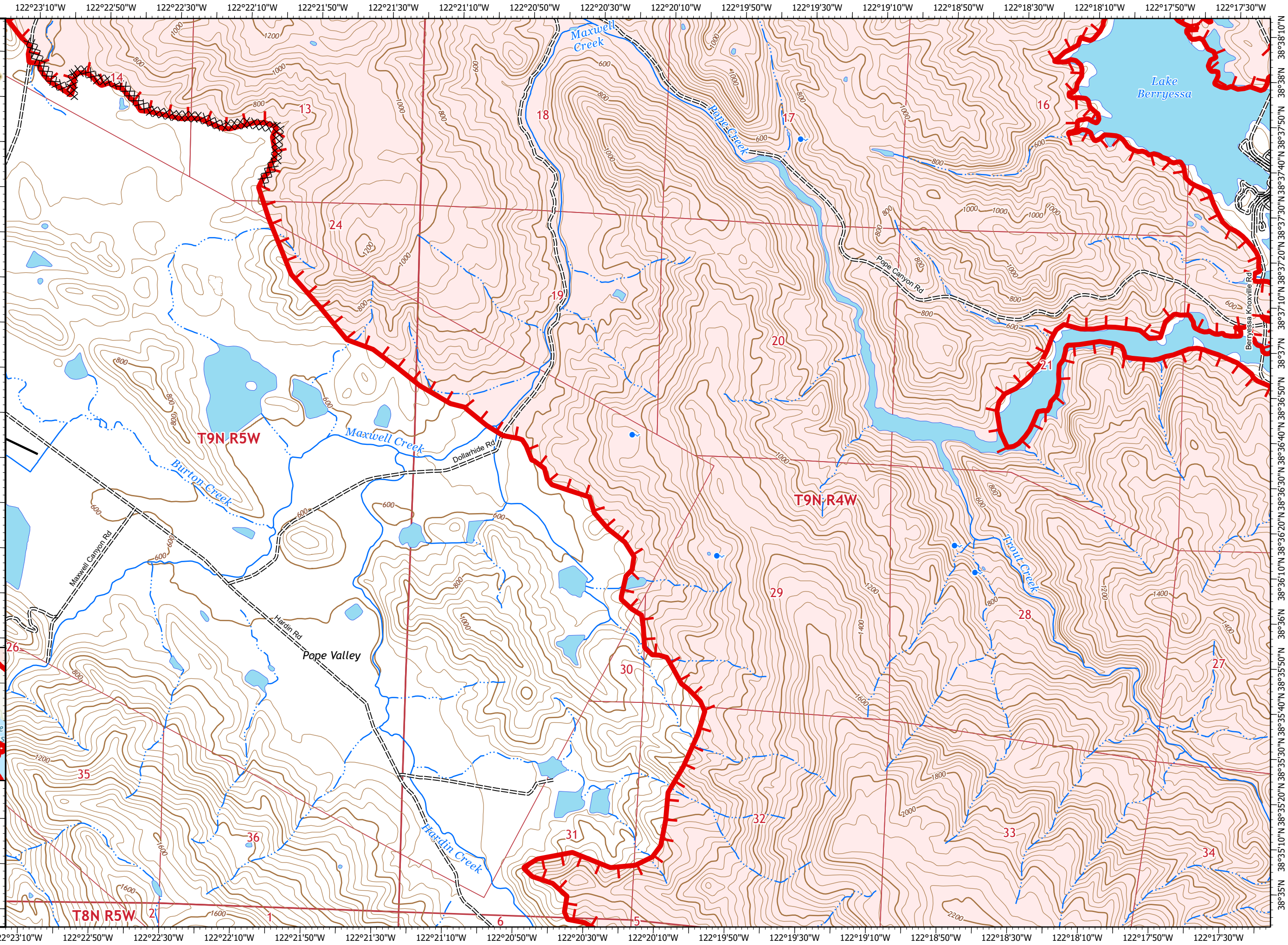
CA-LNU-013407
 August 22, 2020
 0700 - 0700 NAD 83
 Page 36 of 44
 Branch XX
 Div SS/TT

- Wildfire Daily Fire Perimeter
- Uncontrolled Fire Edge
- Completed Dozer Line

Adjacent Pages



Miles
 0 0.25 0.5
1:24,000
 IMT 2
 8/22/2020
 02:48 hrs






IAP MAP

LNU Lightning Complex

CA-LNU-013407
August 22, 2020
0700 - 0700 NAD 83
Page 37 of 44
Branch XX
Div SS/TT

Adjacent Pages

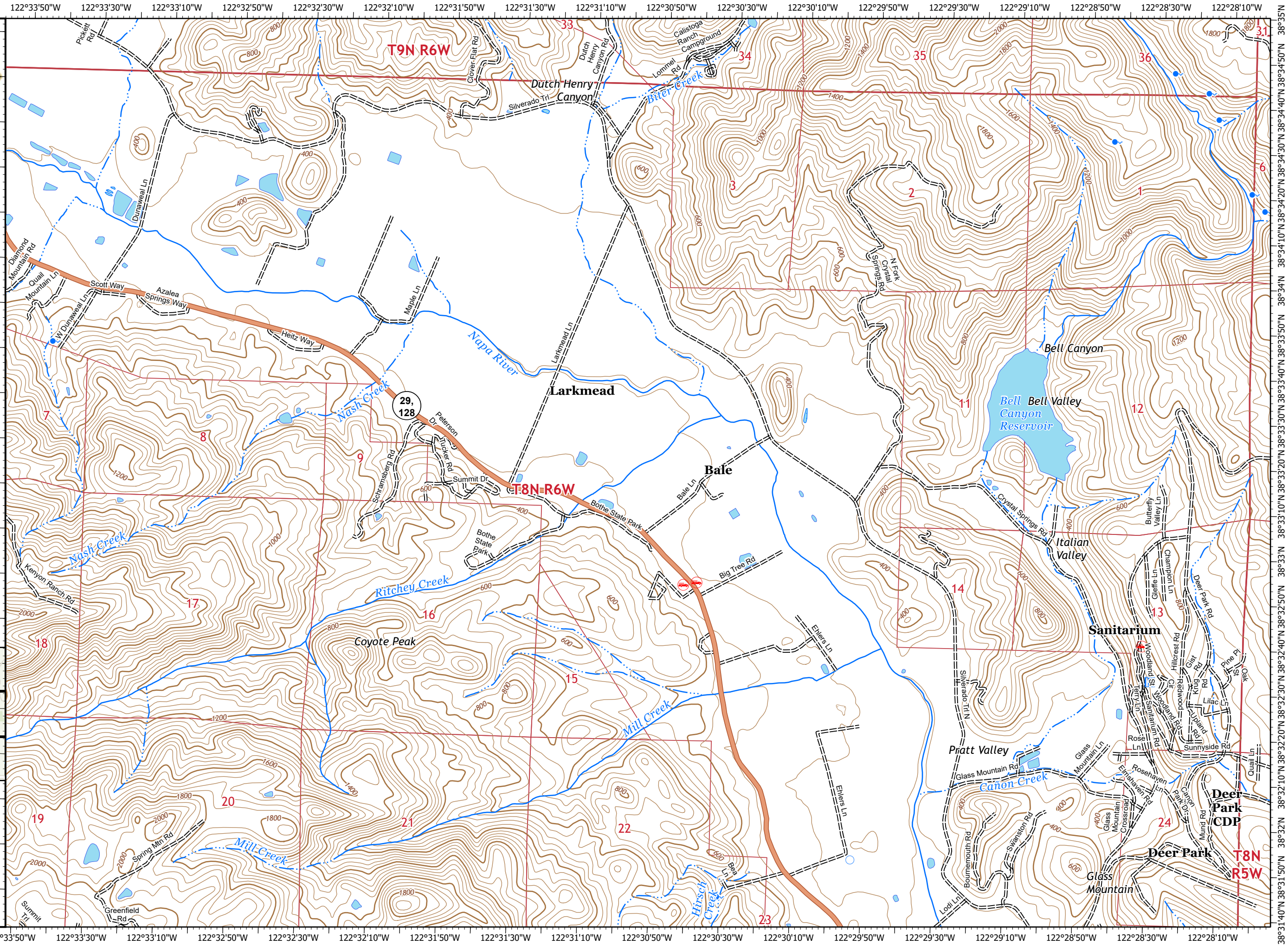
pg. 33	pg. 34	pg. 35
Calistoga	Mountain	Howell
pg. 37	pg. 38	
Napa Valley		
pg. 40	pg. 41	



Miles
0 0.25 0.5

1:24,000

IMT 2
8/22/2020
02:48 hrs





IAP MAP

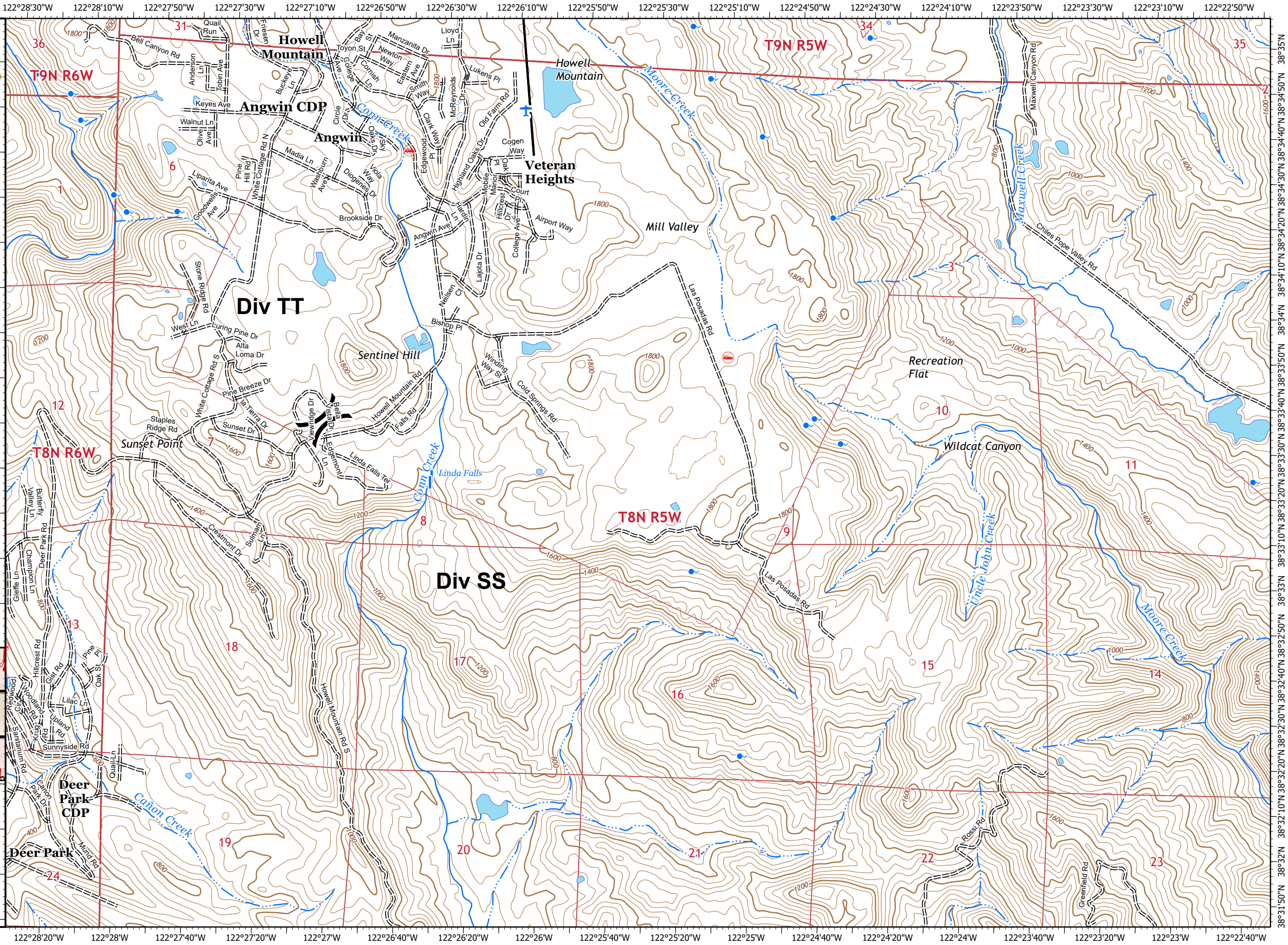
LNU Lightning Complex

CA-LNU-013407
 August 22, 2020
 0700 - 0700 NAD 83
 Page 38 of 44
 Branch XX
 Div SS/TT
)(Division Break

Adjacent Pages

pg. 34	pg. 35	pg. 36
pg. 37	pg. 38	pg. 39
pg. 40	pg. 41	pg. 42

Miles
0 0.25 0.5
1:24,000
IMT 2
8/22/2020
02:48 hrs





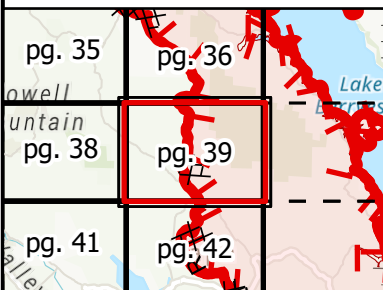

IAP MAP

LNU Lightning Complex

CA-LNU-013407
August 22, 2020
0700 - 0700 NAD 83
Page 39 of 44
Branch XX
Div SS

- Wildfire Daily Fire Perimeter
- Uncontrolled Fire Edge
- Completed Dozer Line

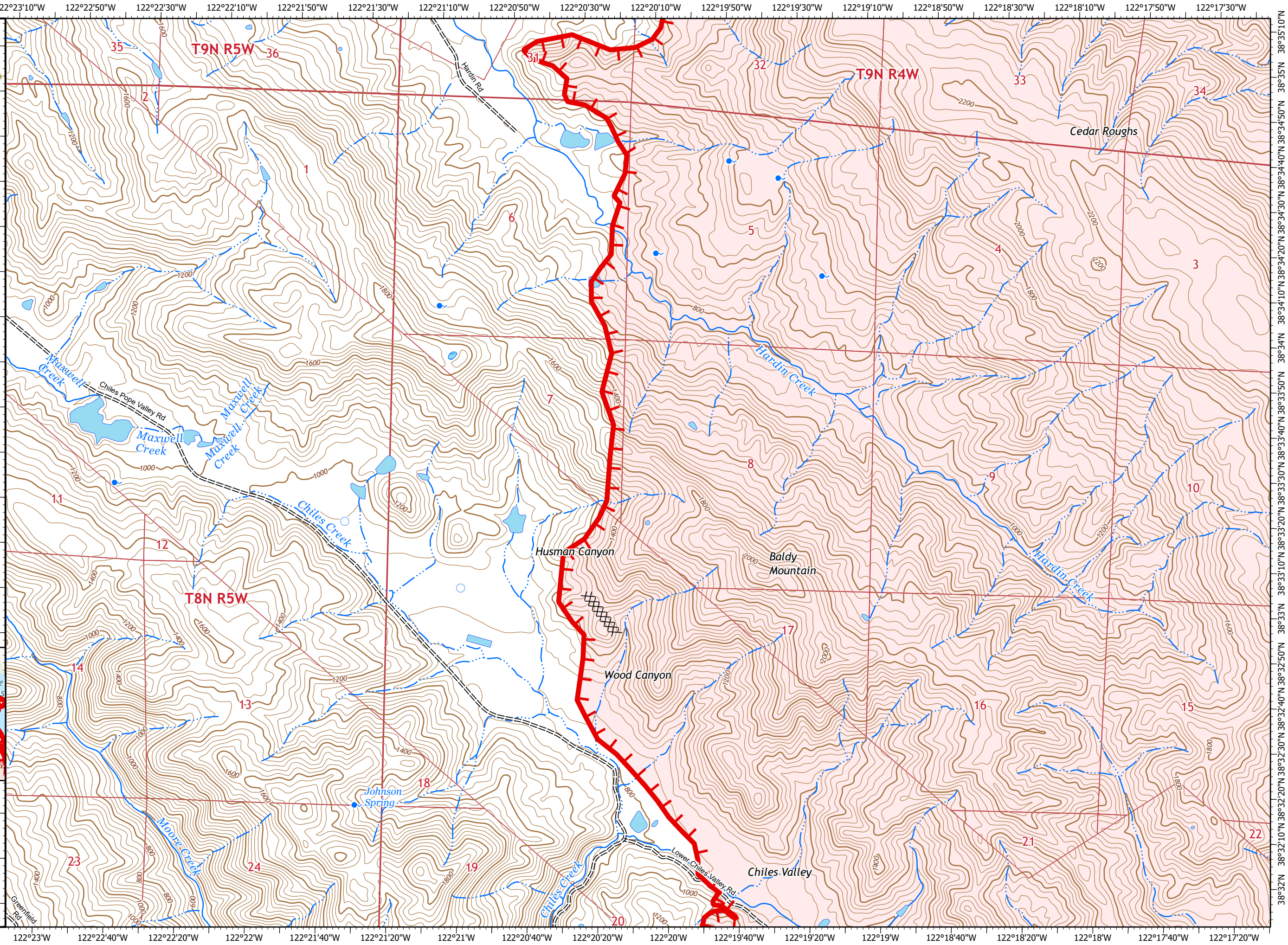
Adjacent Pages

Miles
0 0.25 0.5

1:24,000

IMT 2
8/22/2020
02:49 hrs





IAP MAP

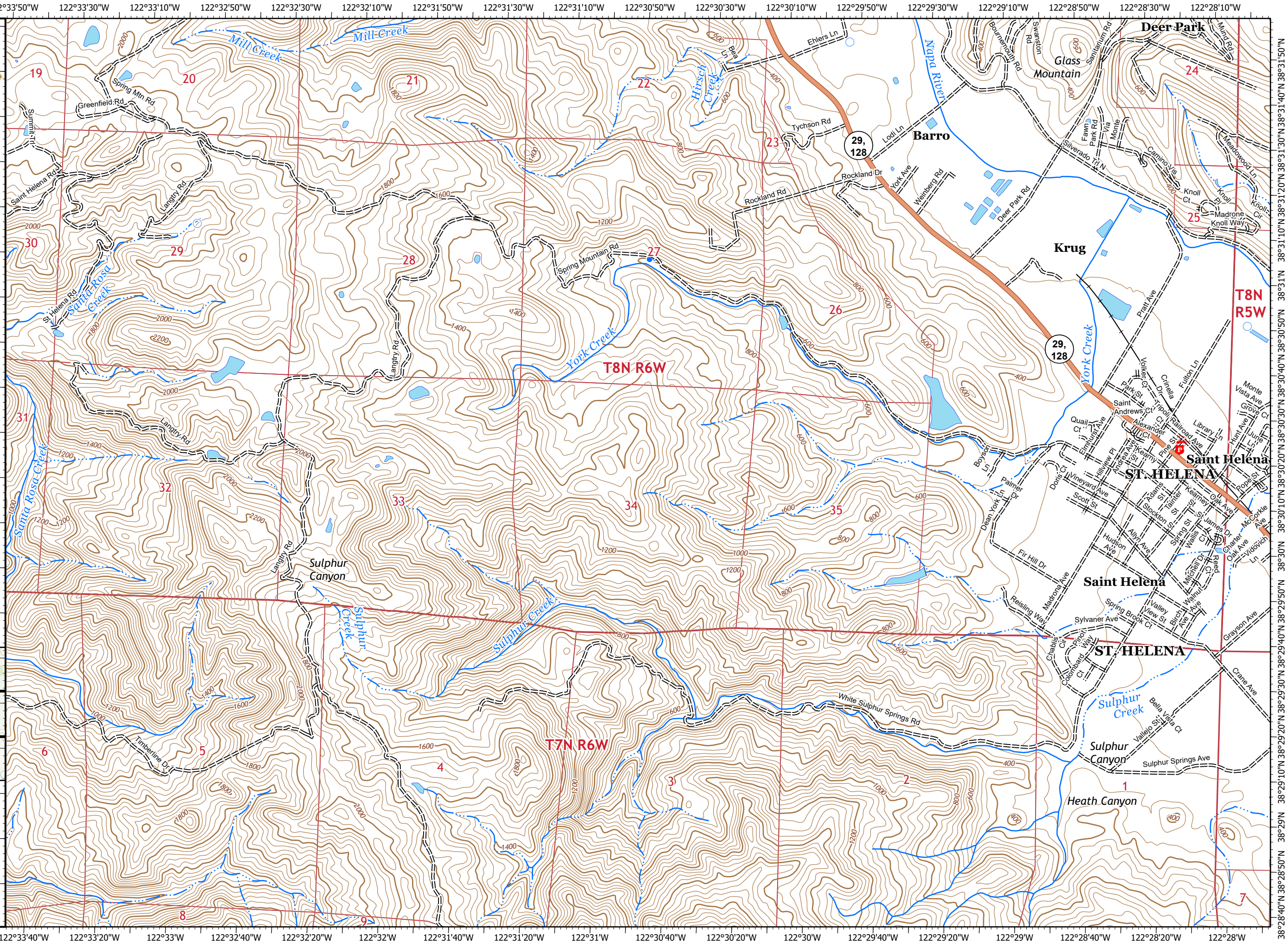
LNU Lightning Complex

CA-LNU-013407
August 22, 2020
0700 - 0700 NAD 83
Page 40 of 44
Branch XX
Div SS

Adjacent Pages

pg. 37	Mountain	pg. 38
pg. 40	Napa Valley	pg. 41
	2725 ft	pg. 43

Miles
0 0.25 0.5
1:24,000
IMT 2
8/22/2020
02:49 hrs



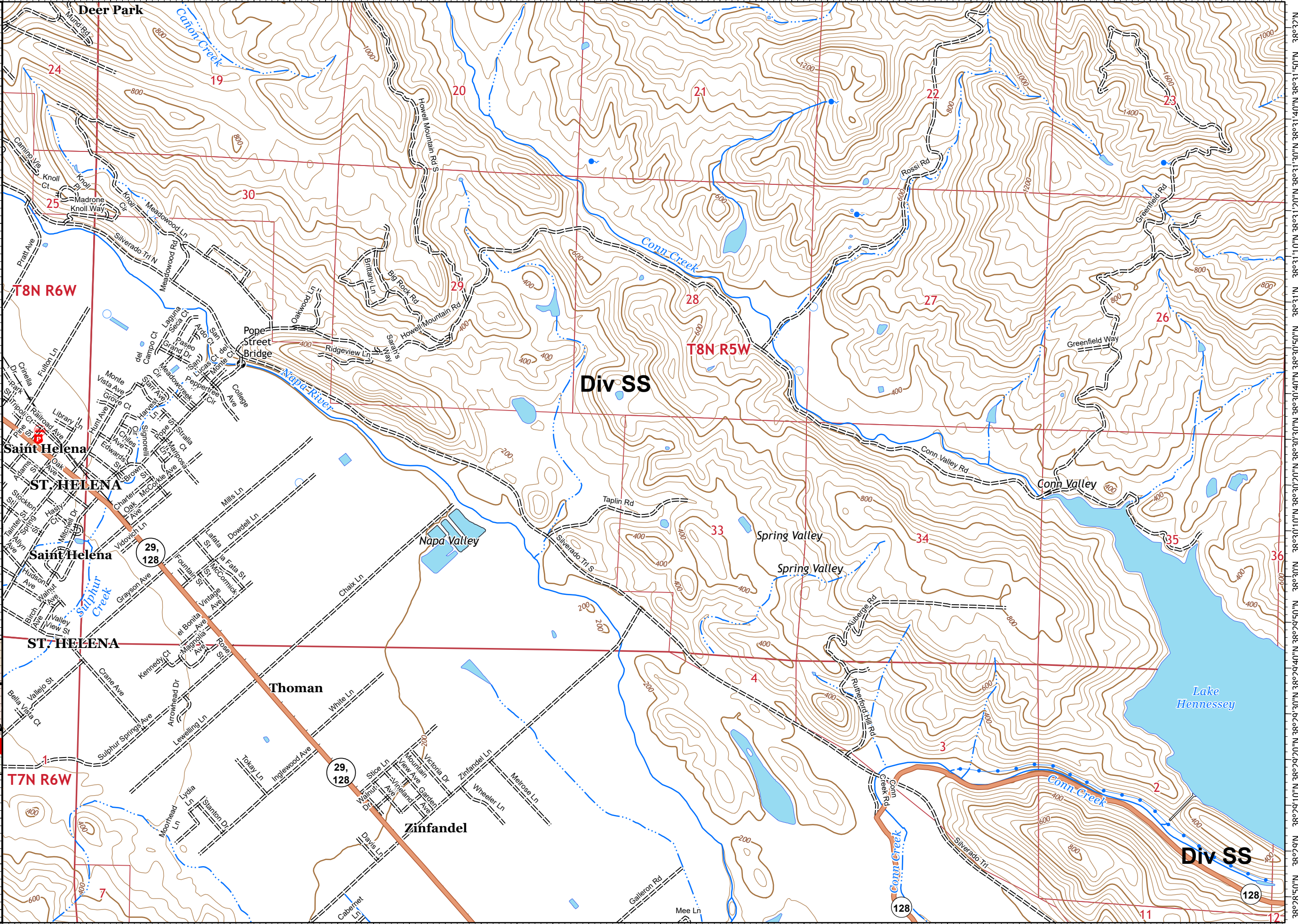
122°28'30"W 122°28'10"W 122°27'50"W 122°27'30"W 122°27'10"W 122°26'50"W 122°26'30"W 122°26'10"W 122°25'50"W 122°25'30"W 122°25'10"W 122°24'50"W 122°24'30"W 122°24'10"W 122°23'50"W 122°23'30"W 122°23'10"W 122°22'50"W



IAP MAP

LNU Lightning Complex

CA-LNU-013407
August 22, 2020
0700 - 0700 NAD 83
Page 41 of 44
Branch XX
Div SS



T8N R6W

T8N R5W

Saint Helena

ST. HELENA

Saint Helena

ST. HELENA

Thoman

Zinfandel

Div SS

Adjacent Pages

pg. 37	Mountain	pg. 38	pg. 39
pg. 40	Napa Valley	pg. 41	pg. 42
pg. 43		pg. 44	

Miles
0 0.25 0.5
1:24,000
IMT 2
8/22/2020
02:49 hrs

122°28'20"W 122°28'W 122°27'40"W 122°27'20"W 122°27'W 122°26'40"W 122°26'20"W 122°26'W 122°25'40"W 122°25'20"W 122°25'W 122°24'40"W 122°24'20"W 122°24'W 122°23'40"W 122°23'20"W 122°23'W 122°22'40"W

38°28'50"N 38°29'N 38°29'10"N 38°29'20"N 38°29'30"N 38°29'40"N 38°29'50"N 38°30'N 38°30'10"N 38°30'20"N 38°30'30"N 38°30'40"N 38°30'50"N 38°31'N 38°31'10"N 38°31'20"N 38°31'30"N 38°31'40"N 38°31'50"N 38°32'N



IAP MAP

LNU Lightning Complex

CA-LNU-013407
 August 22, 2020
 0700 - 0700 NAD 83
 Page 42 of 44
 Branch XX
 Div MM/SS

- Wildfire Daily Fire Perimeter
- Branch Break
- Uncontrolled Fire Edge
- Completed Dozer Line
- Completed Hand Line
- Road as Completed Line

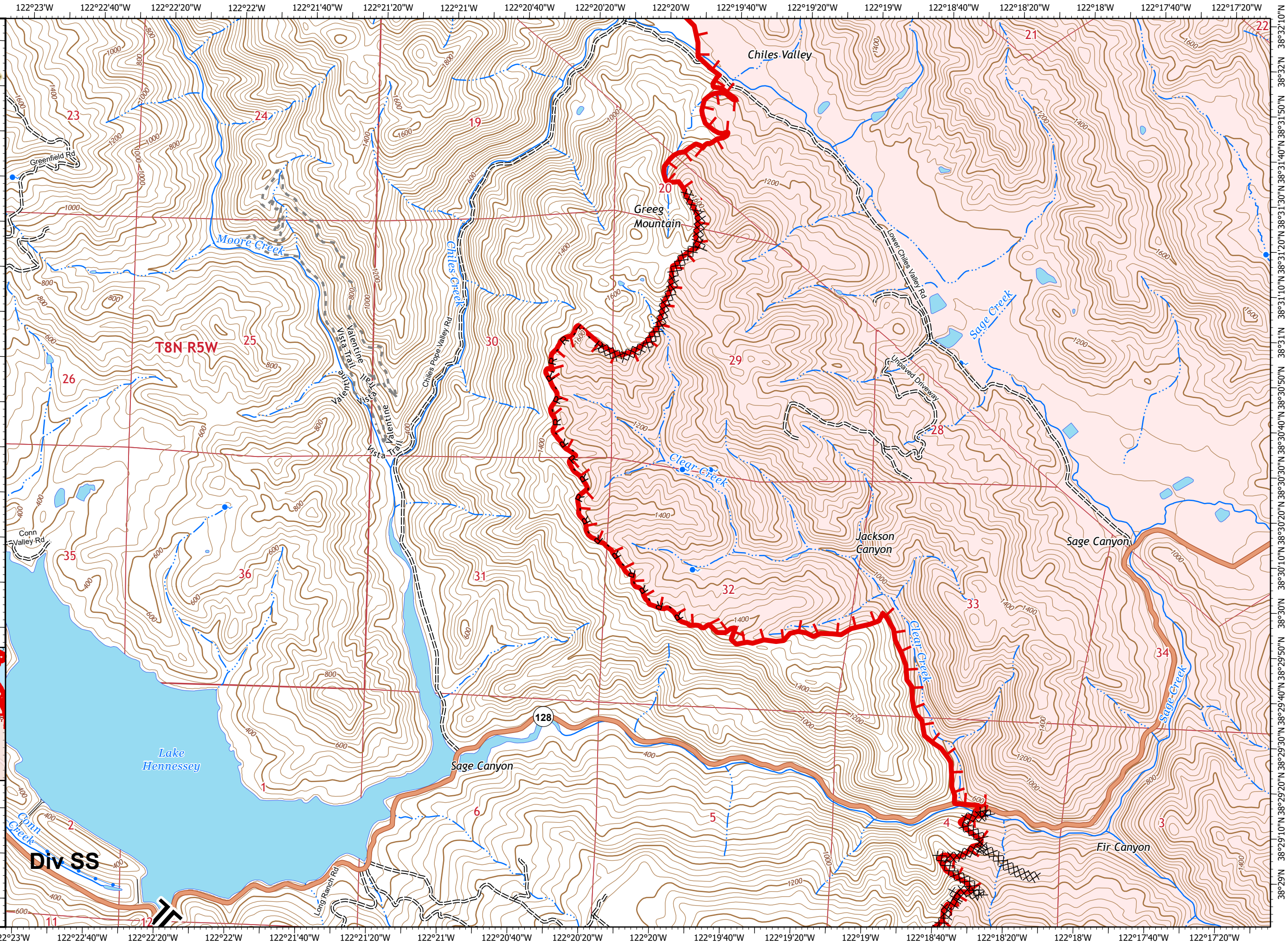
Adjacent Pages

Mountain pg. 38	pg. 39
pg. 41	pg. 42
pg. 43	pg. 44

Miles
0 0.25 0.5

1:24,000

IMT 2
8/22/2020
02:49 hrs



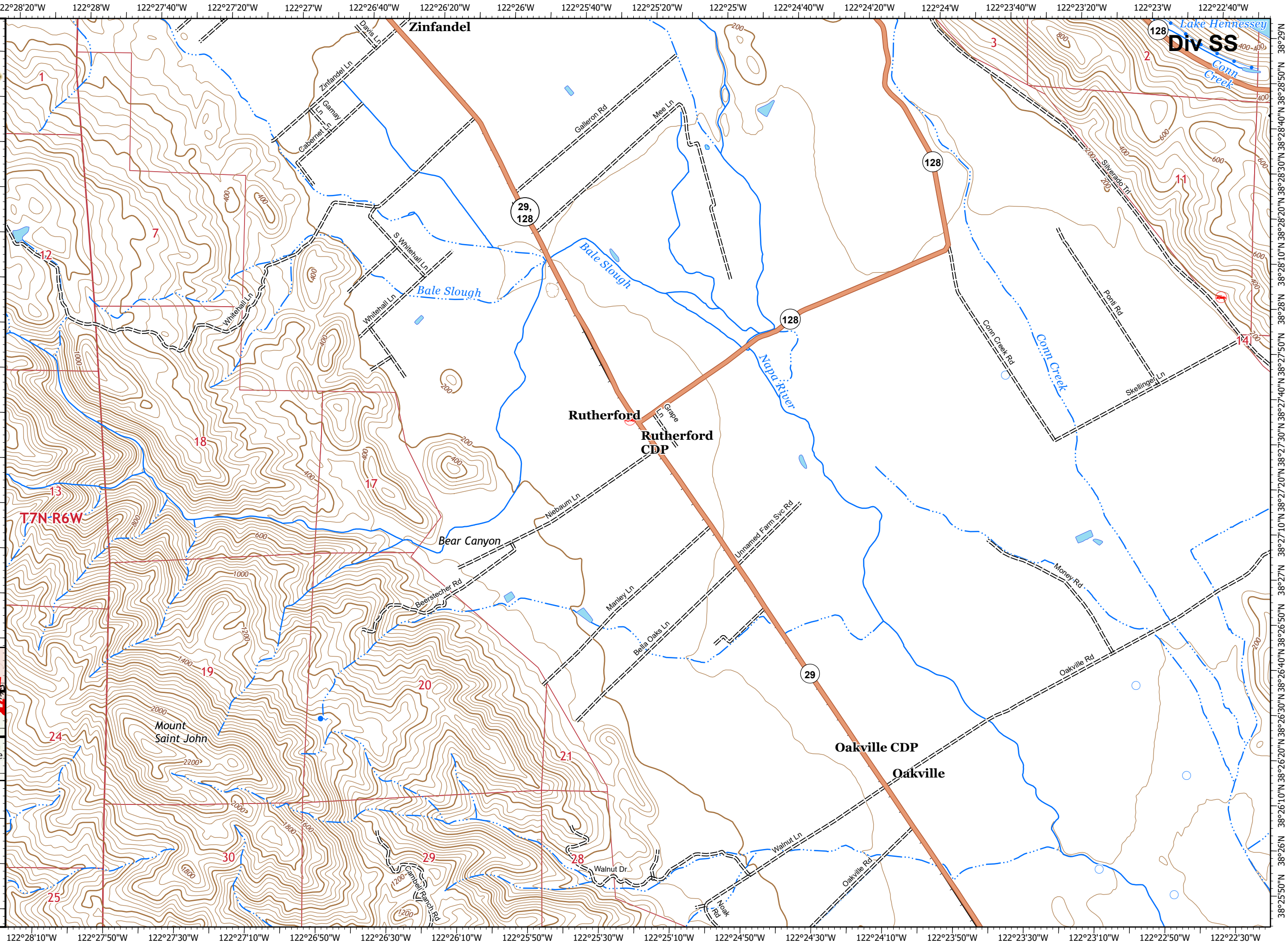
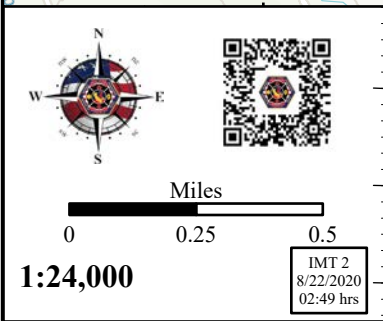
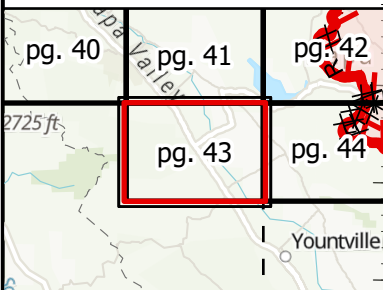


IAP MAP

LNU Lightning Complex

CA-LNU-013407
August 22, 2020
0700 - 0700 NAD 83
Page 43 of 44
Branch XX
Div MM/SS

Adjacent Pages





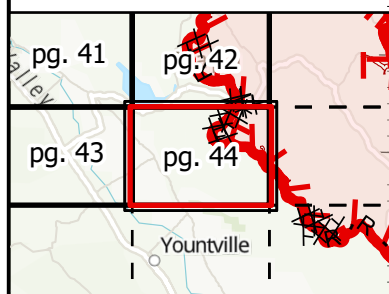
IAP MAP

LNU Lightning Complex

CA-LNU-013407
 August 22, 2020
 0700 - 0700 NAD 83
 Page 44 of 44
 Branch XX
 Div MM/SS

- Wildfire Daily Fire Perimeter
- Branch Break
- Uncontrolled Fire Edge
- Completed Dozer Line

Adjacent Pages



Miles
 0 0.25 0.5

1:24,000

IMT 2
 8/22/2020
 02:50 hrs

