



# IAP MAP

LNU Lightning Complex

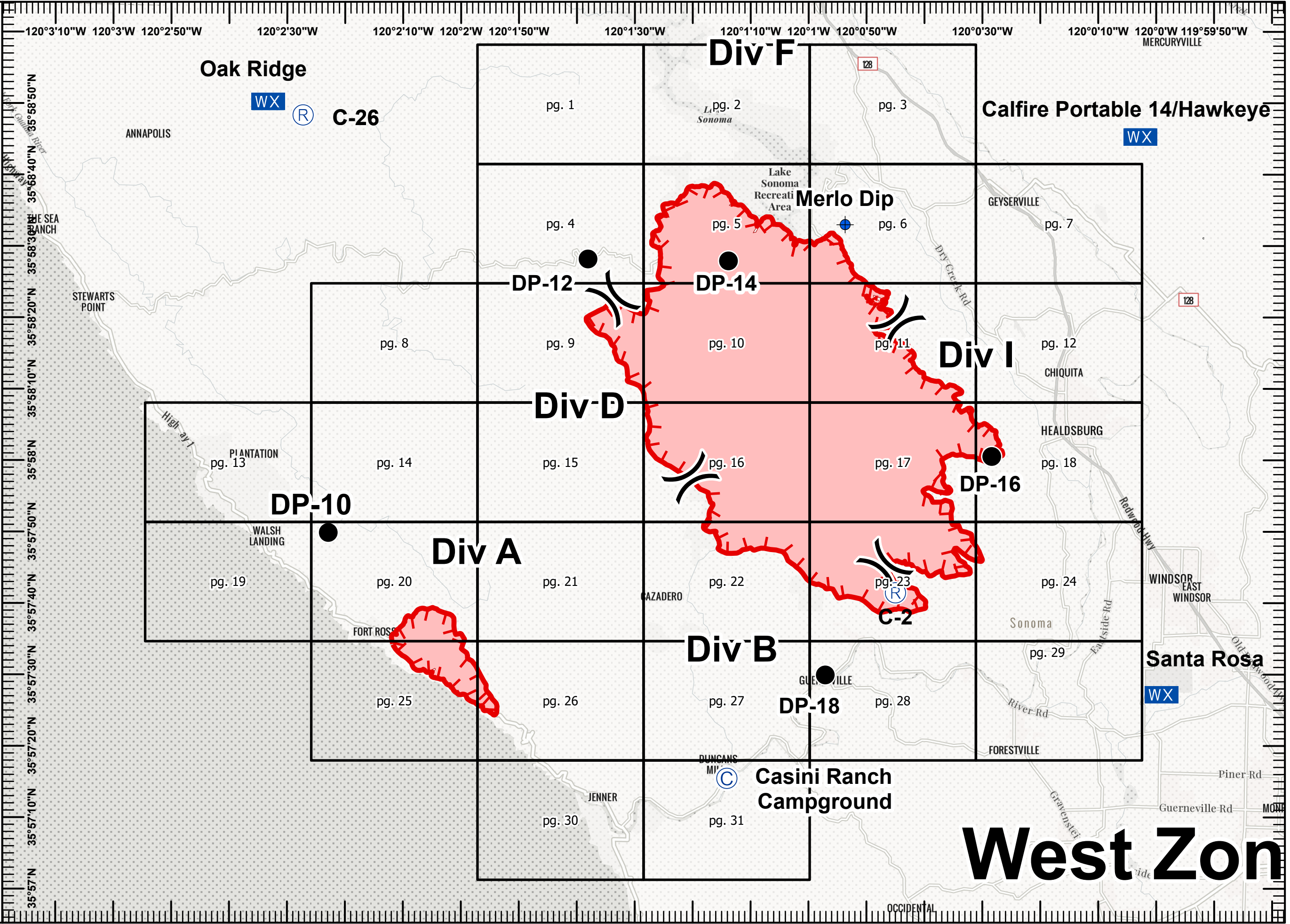
CA-LNU-013407  
August 21, 2020  
0700 - 0700 NAD 83  
Overview

- Camp
- ◆ Dip Site
- Drop Point
- WX Mobile Weather Unit
- Ⓡ Repeater
- ) ( Division Break
- ┌ Uncontrolled Fire Edge
- ▭ Wildfire Daily Fire Perimeter

# Branch X



IMT 2  
8/22/2020  
02:55 hrs



# West Zone



# IAP MAP

## LNU Lightning Complex

CA-LNU-013407  
August 22, 2020  
0700 - 0700 NAD 83  
Page 1 of 31  
Branch X  
Div F

### Adjacent Pages

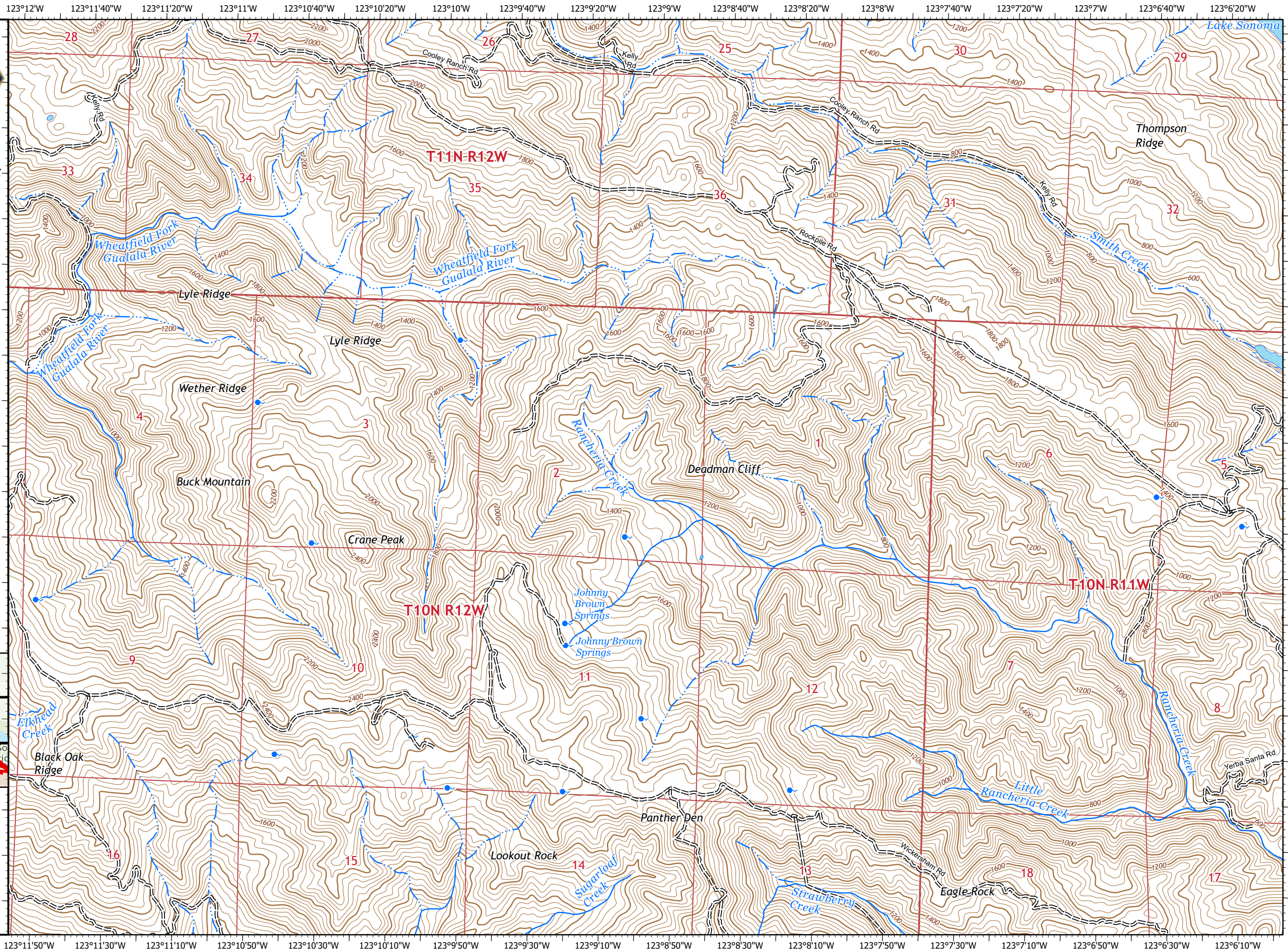
pg. 1	pg. 2 Sonoma
pg. 4	pg. 5 Lake Sonoma



Miles  
0 0.25 0.5

1:24,000

IMT 2  
8/22/2020  
02:38 hrs



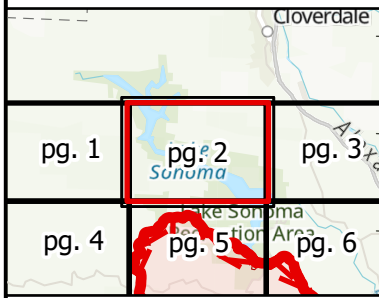


# IAP MAP

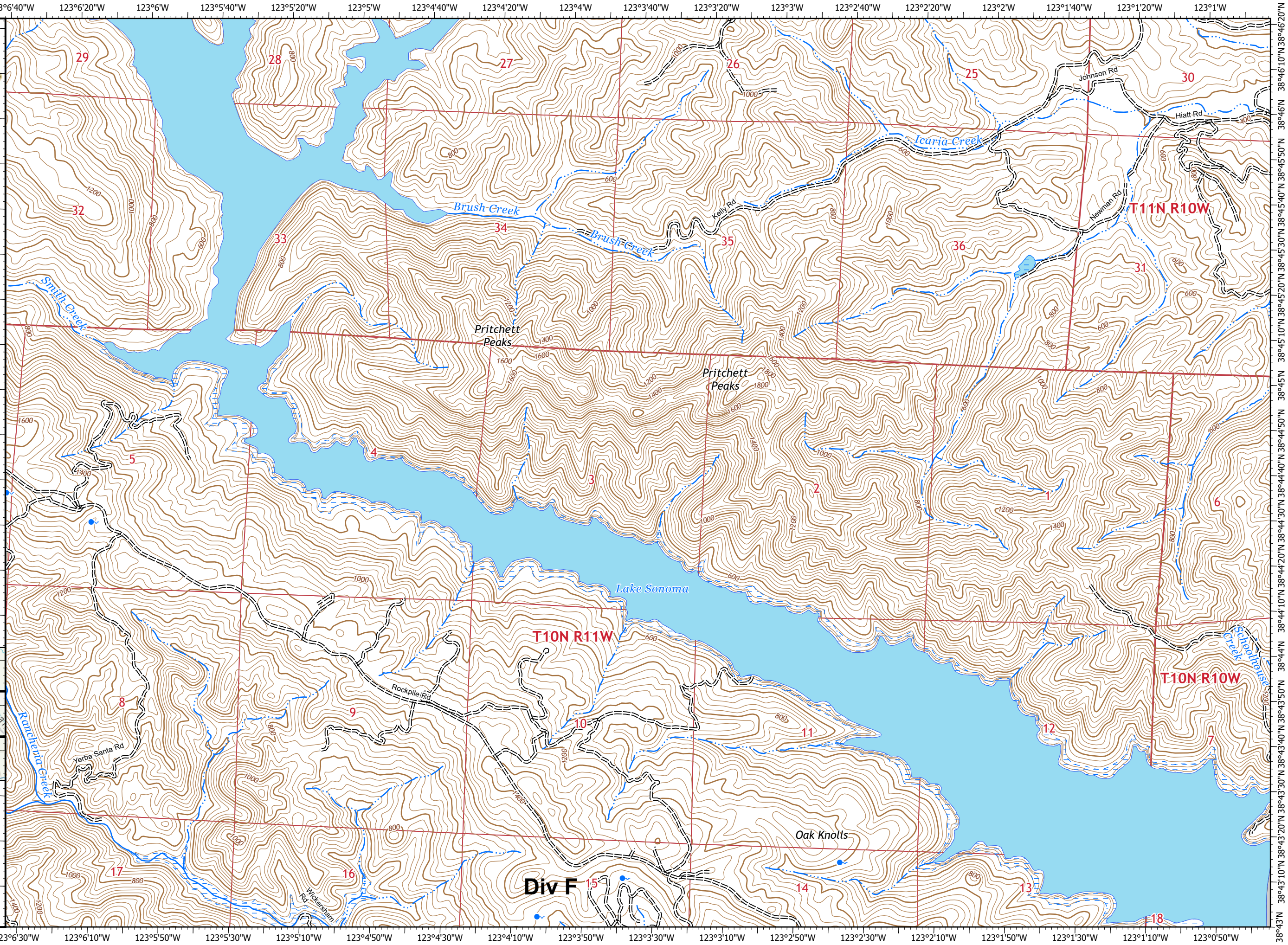
## LNU Lightning Complex

CA-LNU-013407  
August 22, 2020  
0700 - 0700 NAD 83  
Page 2 of 31  
Branch X  
Div F

### Adjacent Pages



Compass rose, QR code, scale bar (0 to 0.5 miles), and scale information: 1:24,000, IMT 2, 8/22/2020, 02:38 hrs



Div F

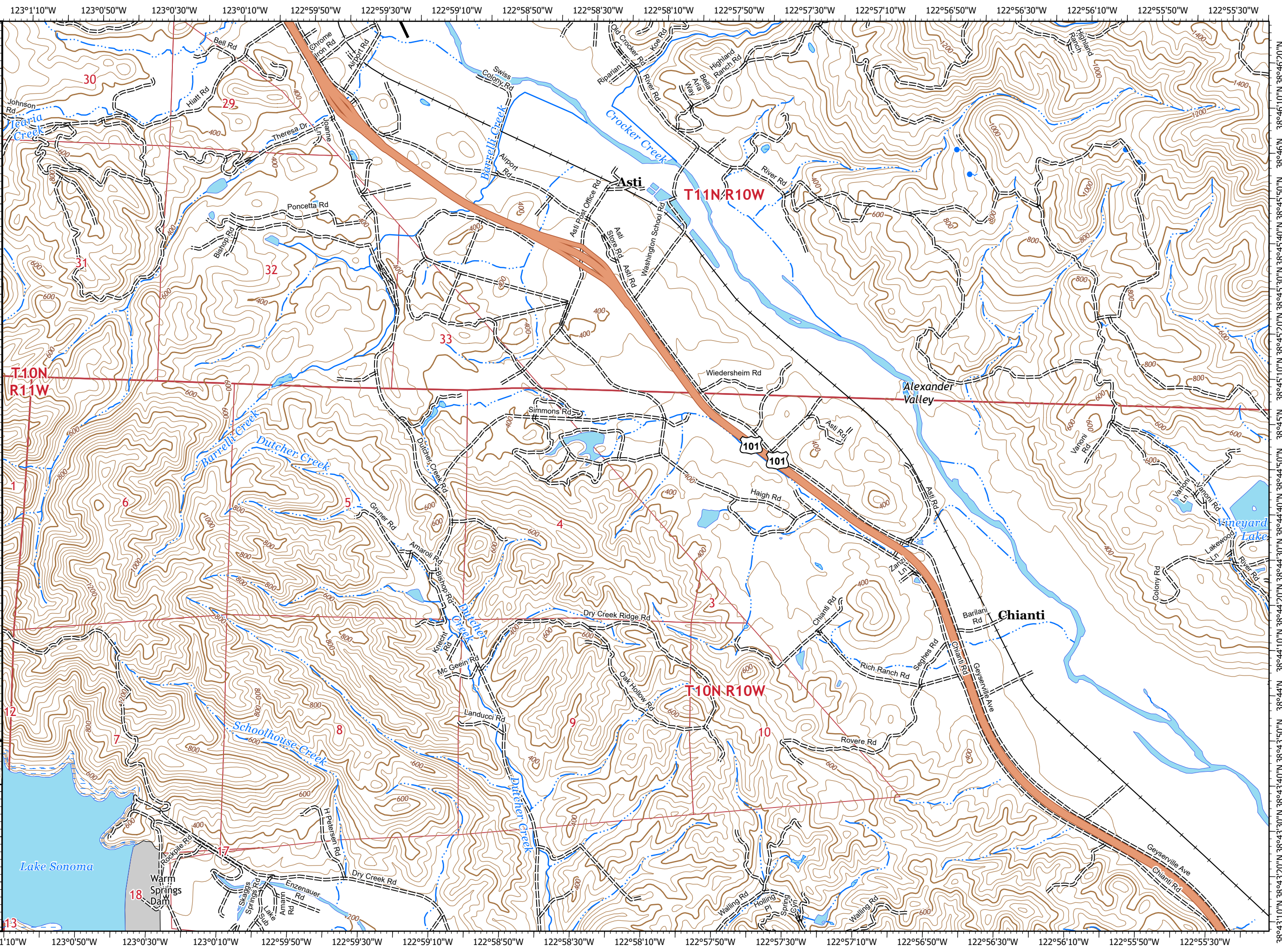
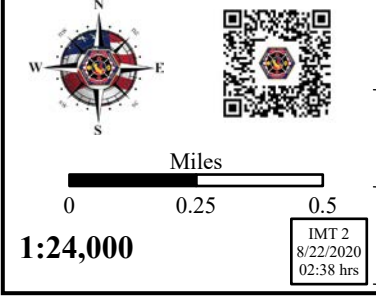
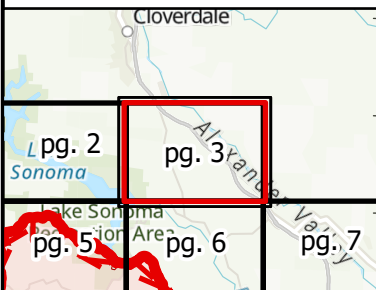


# IAP MAP

## LNU Lightning Complex

CA-LNU-013407  
August 22, 2020  
0700 - 0700 NAD 83  
Page 3 of 31  
Branch X  
Div F

### Adjacent Pages



123°1'10"W 123°0'50"W 123°0'30"W 123°0'10"W 122°59'50"W 122°59'30"W 122°59'10"W 122°58'50"W 122°58'30"W 122°58'10"W 122°57'50"W 122°57'30"W 122°57'10"W 122°56'50"W 122°56'30"W 122°56'10"W 122°55'50"W 122°55'30"W

38°43'10"N 38°43'20"N 38°43'30"N 38°43'40"N 38°43'50"N 38°44"N 38°44'10"N 38°44'20"N 38°44'30"N 38°44'40"N 38°44'50"N 38°45"N 38°45'10"N 38°45'20"N 38°45'30"N 38°45'40"N 38°45'50"N 38°46'10"N 38°46'20"N

1:24,000  
IMT 2  
8/22/2020  
02:38 hrs



# IAP MAP

## LNU Lightning Complex

CA-LNU-013407  
August 22, 2020  
0700 - 0700 NAD 83  
Page 4 of 31  
Branch X  
Div F

- Wildfire Daily Fire Perimeter
- Drop Point
- Uncontrolled Fire Edge

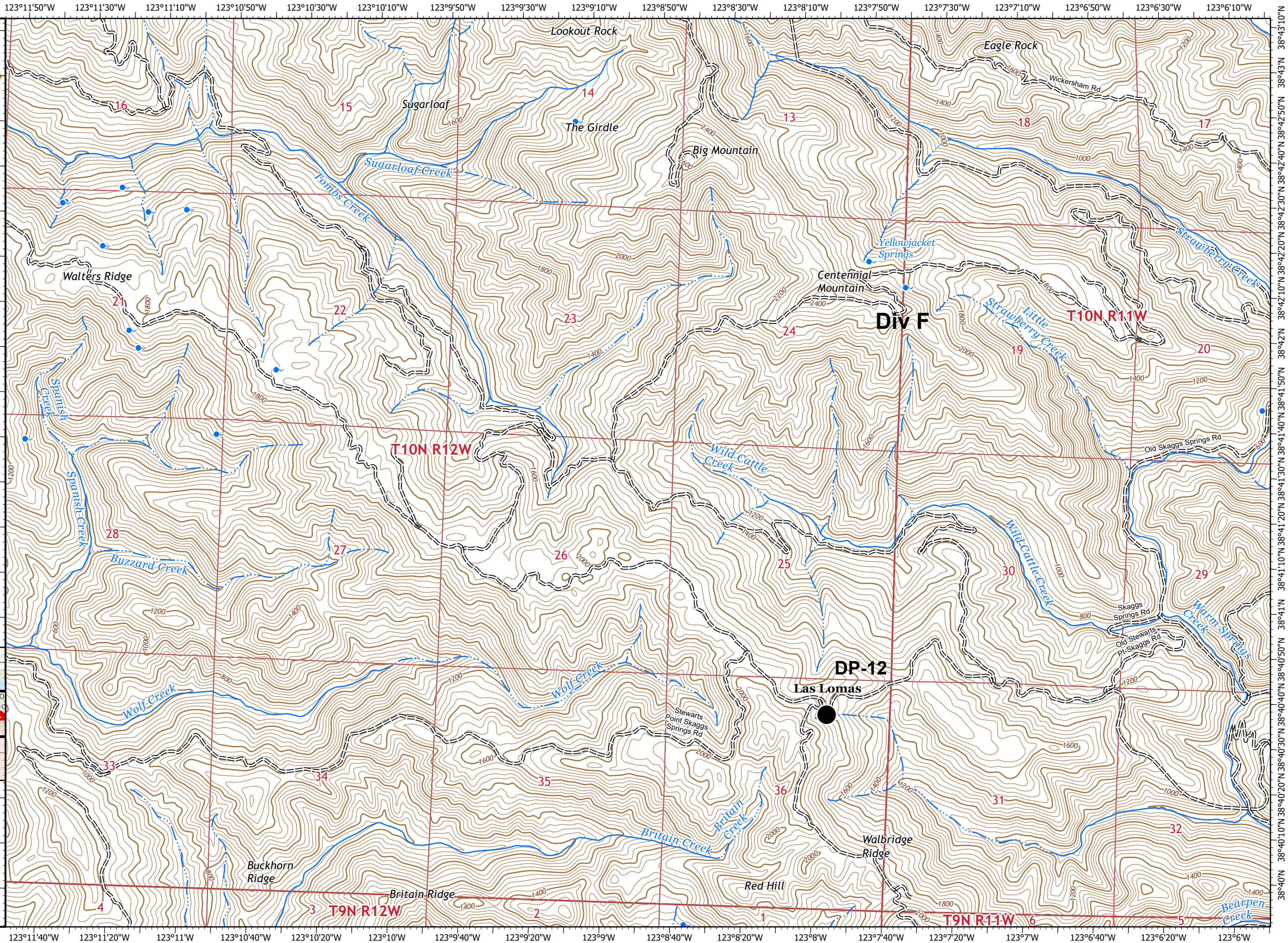
### Adjacent Pages

	pg. 1		pg. 2
	pg. 3		pg. 4
	pg. 5		pg. 6
	pg. 7		pg. 8
	pg. 9		pg. 10

IMT 2  
8/22/2020  
02:38 hrs

Scale: 1:24,000

Miles: 0, 0.25, 0.5





# IAP MAP

## LNU Lightning Complex

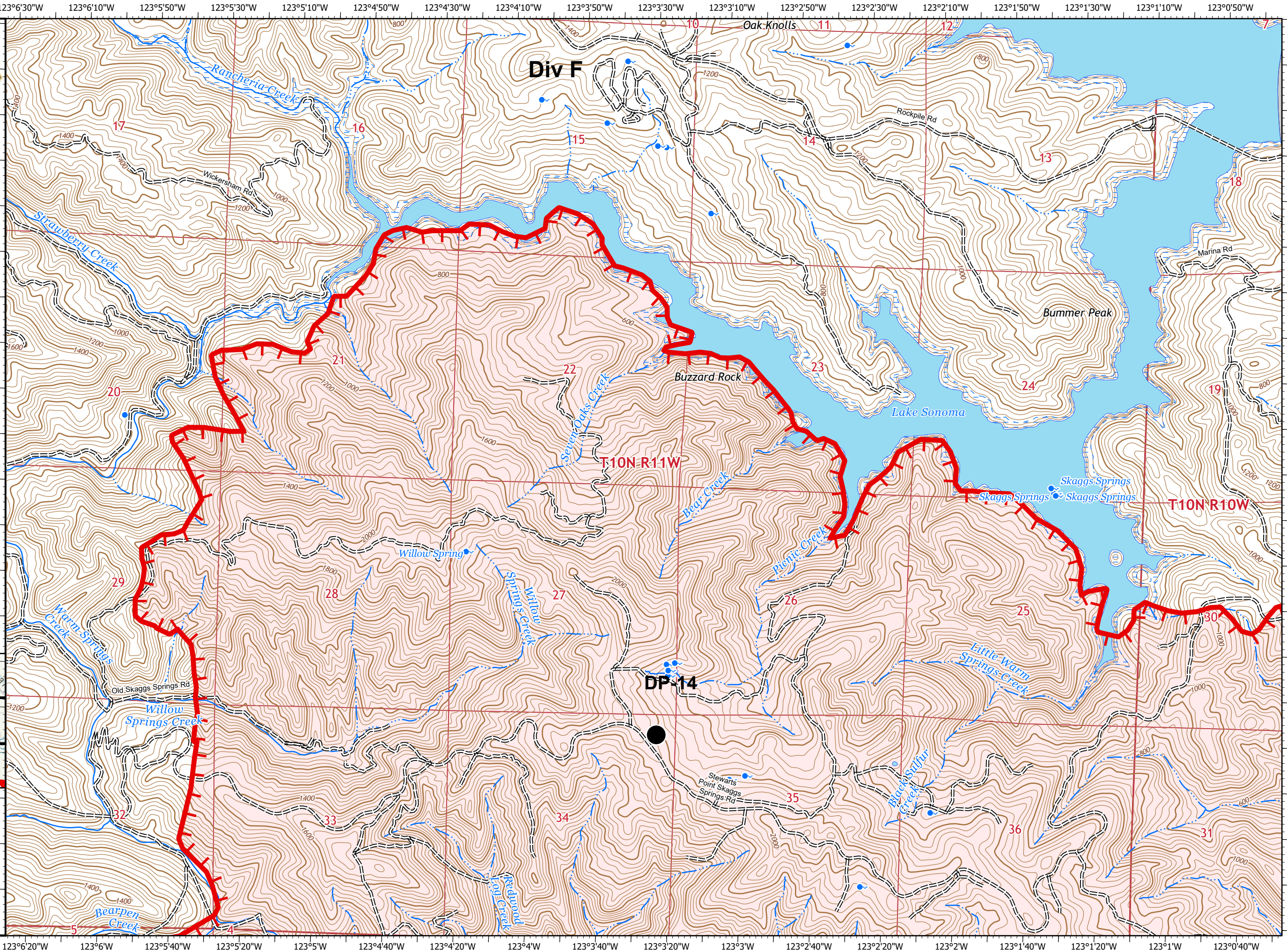
CA-LNU-013407  
 August 22, 2020  
 0700 - 0700 NAD 83  
 Page 5 of 31  
 Branch X  
 Div F

- Wildfire Daily Fire Perimeter
- Drop Point
- Uncontrolled Fire Edge

### Adjacent Pages

pg. 1	pg. 2 <i>Sonoma</i>	pg. 3
pg. 4	<b>pg. 5</b>	pg. 6
pg. 9	pg. 10	pg. 11

Miles  
 0 0.25 0.5  
 1:24,000  
 IMT 2  
 8/22/2020  
 02:39 hrs





# IAP MAP

## LNU Lightning Complex

CA-LNU-013407  
 August 22, 2020  
 0700 - 0700 NAD 83  
 Page 6 of 31  
 Branch X  
 Div F

- Wildfire Daily Fire Perimeter
- Dip Site
- Uncontrolled Fire Edge

### Adjacent Pages

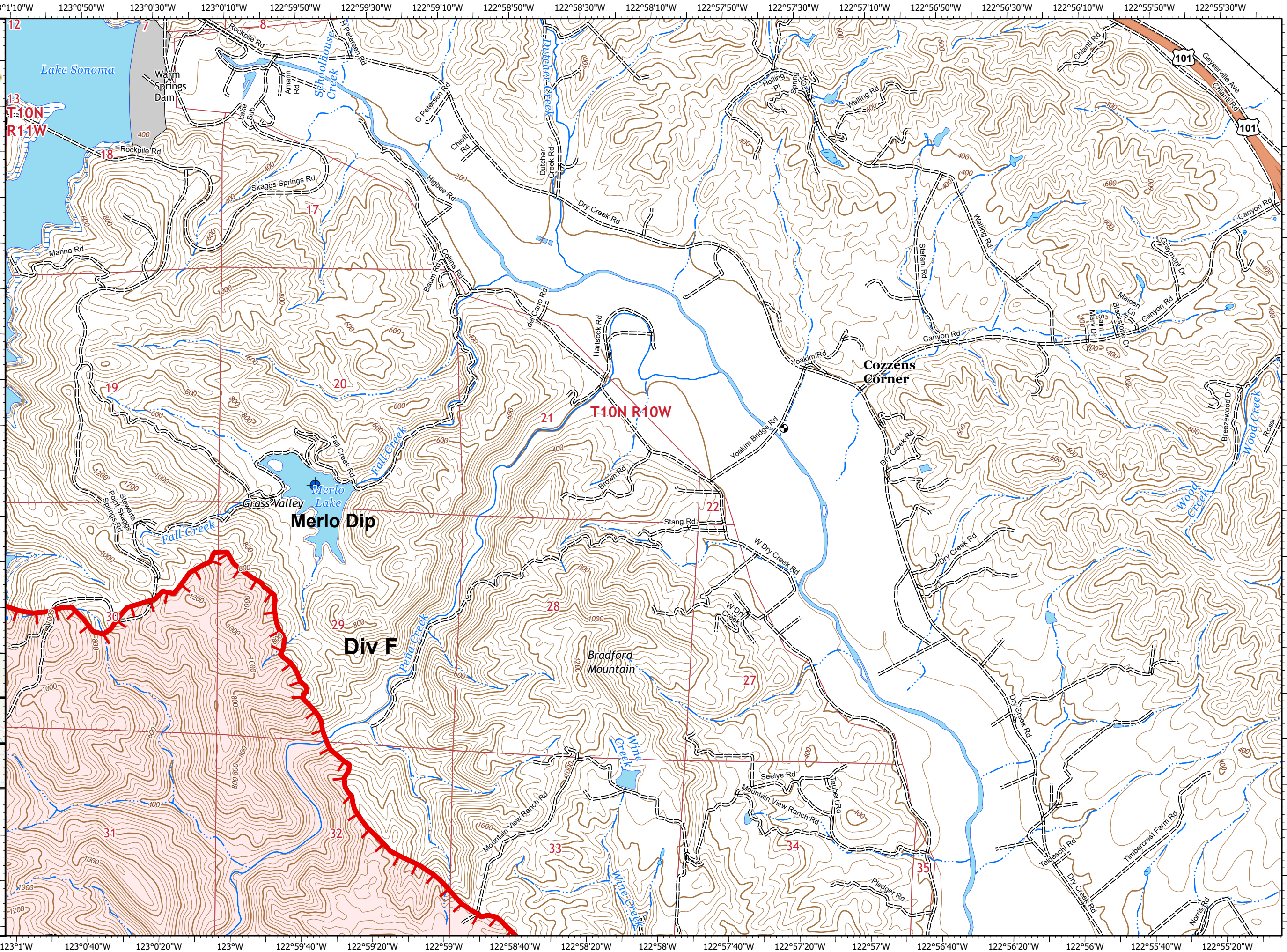
pg. 2 <i>Sonoma</i>	pg. 3 <i>Alvarado</i>
pg. 5 <i>Lake Sonoma</i>	pg. 6 <i>Area</i>
pg. 10	pg. 11
pg. 7	pg. 12



Miles  
 0 0.25 0.5

1:24,000

IMT 2  
 8/22/2020  
 02:39 hrs





# IAP MAP

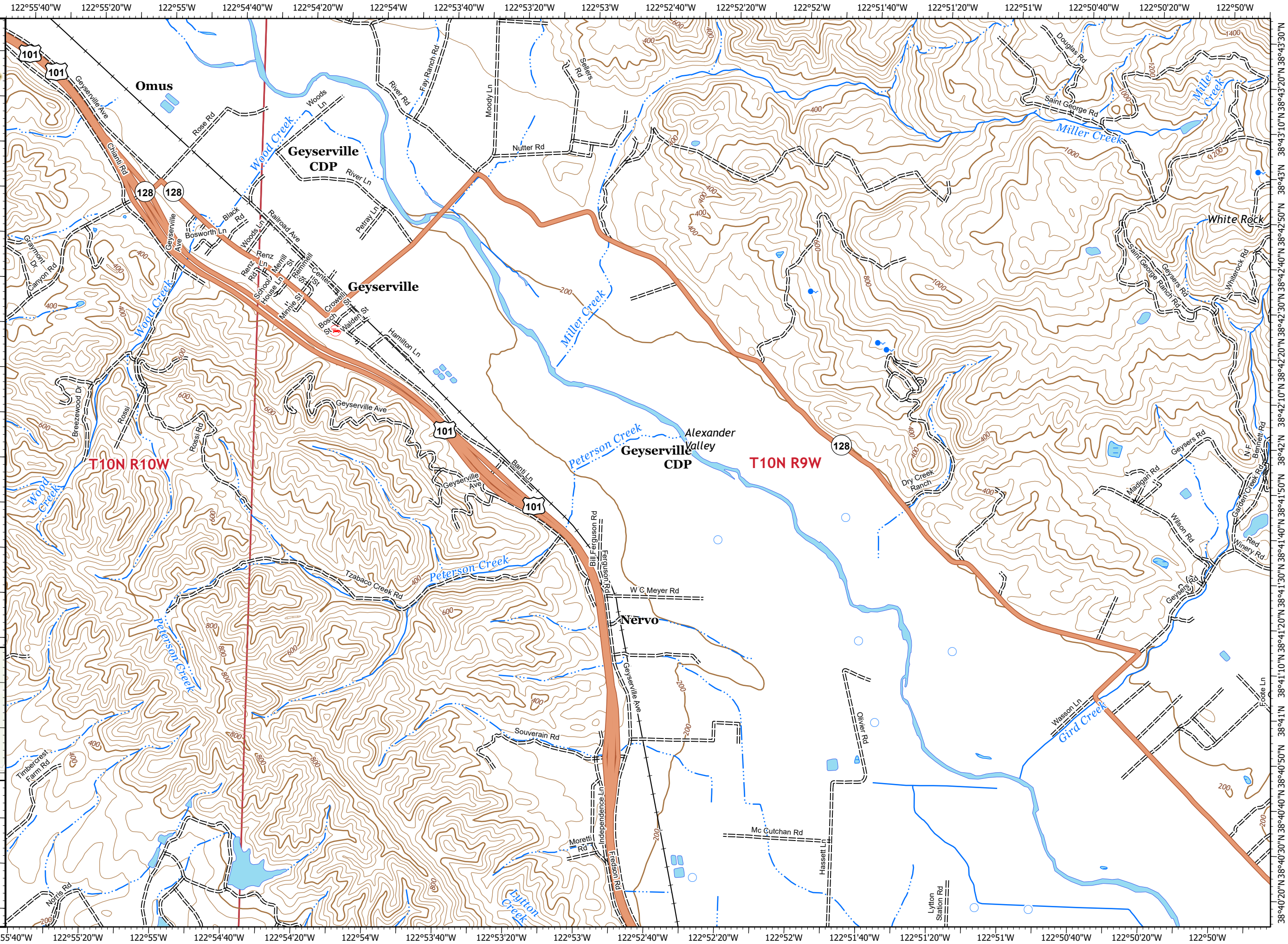
## LNU Lightning Complex

CA-LNU-013407  
August 22, 2020  
0700 - 0700 NAD 83  
Page 7 of 31  
Branch X  
Div I

### Adjacent Pages

pg. 3	pg. 6	<b>pg. 7</b>
pg. 11	pg. 12	

Miles  
0 0.25 0.5  
1:24,000  
IMT 2  
8/22/2020  
02:39 hrs



122°55'40"W 122°55'20"W 122°55'W 122°54'40"W 122°54'20"W 122°54'W 122°53'40"W 122°53'20"W 122°53'W 122°52'40"W 122°52'20"W 122°52'W 122°51'40"W 122°51'20"W 122°51'W 122°50'40"W 122°50'20"W 122°50'W

38°43'10"N 38°43'20"N 38°43'30"N 38°43'40"N 38°43'50"N 38°44'00"N 38°44'10"N 38°44'20"N 38°44'30"N 38°44'40"N 38°44'50"N 38°45'00"N 38°45'10"N 38°45'20"N 38°45'30"N 38°45'40"N 38°45'50"N 38°46'00"N 38°46'10"N 38°46'20"N 38°46'30"N 38°46'40"N 38°46'50"N 38°47'00"N 38°47'10"N 38°47'20"N 38°47'30"N 38°47'40"N 38°47'50"N 38°48'00"N 38°48'10"N 38°48'20"N 38°48'30"N 38°48'40"N 38°48'50"N 38°49'00"N 38°49'10"N 38°49'20"N 38°49'30"N 38°49'40"N 38°49'50"N 39°00'00"N



123°17'10"W 123°16'50"W 123°16'30"W 123°16'10"W 123°15'50"W 123°15'30"W 123°15'10"W 123°14'50"W 123°14'30"W 123°14'10"W 123°13'50"W 123°13'30"W 123°13'10"W 123°12'50"W 123°12'30"W 123°12'10"W 123°11'50"W 123°11'30"W



# IAP MAP

## LNU Lightning Complex

CA-LNU-013407  
August 22, 2020  
0700 - 0700 NAD 83  
Page 8 of 31  
Branch X  
Div D

### Adjacent Pages

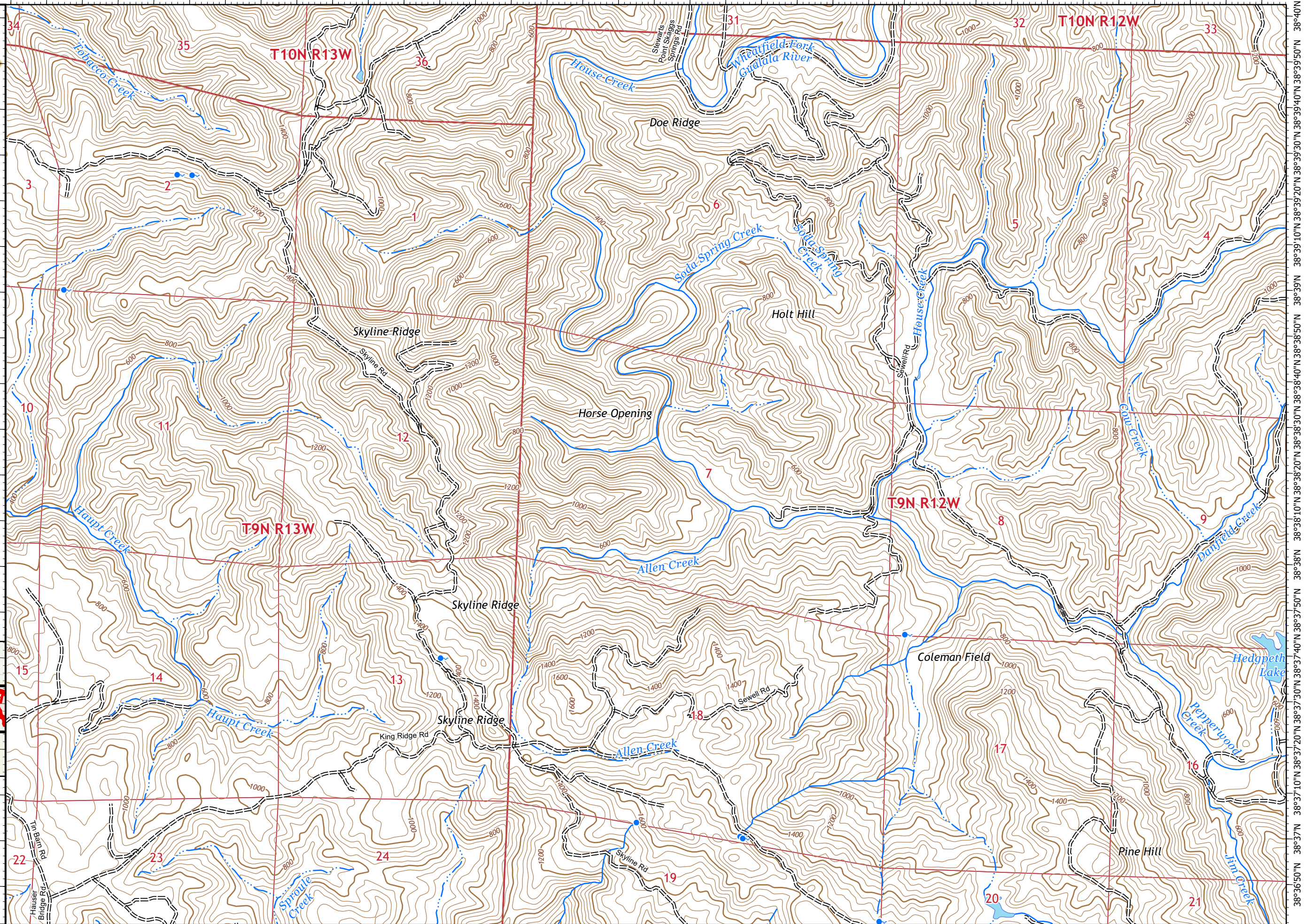
pg. 4	
pg. 8	pg. 9
pg. 13	pg. 15
pg. 14	pg. 15

1

Miles  
0 0.25 0.5

1:24,000

IMT 2  
8/22/2020  
02:39 hrs



123°17'W 123°16'40"W 123°16'20"W 123°16'W 123°15'40"W 123°15'20"W 123°15'W 123°14'40"W 123°14'20"W 123°14'W 123°13'40"W 123°13'20"W 123°13'W 123°12'40"W 123°12'20"W 123°12'W 123°11'40"W 123°11'20"W

38°56'50"N 38°57'N 38°57'10"N 38°57'20"N 38°57'30"N 38°57'40"N 38°57'50"N 38°58'N 38°58'10"N 38°58'20"N 38°58'30"N 38°58'40"N 38°58'50"N 38°59'N 38°59'10"N 38°59'20"N 38°59'30"N 38°59'40"N 38°59'50"N



# IAP MAP

## LNU Lightning Complex

CA-LNU-013407  
August 22, 2020  
0700 - 0700 NAD 83  
Page 9 of 31  
Branch X  
Div A

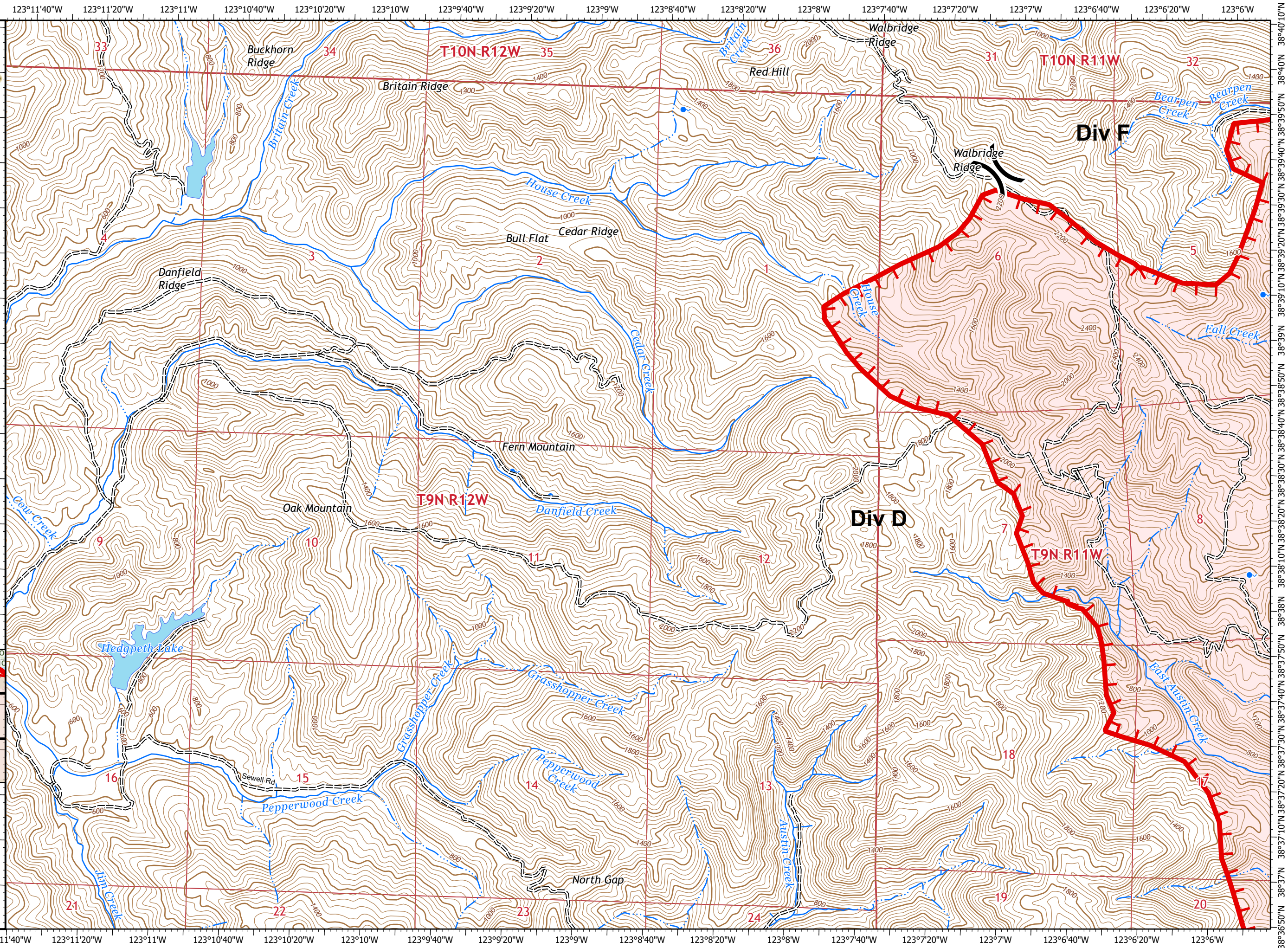
- Wildfire Daily Fire Perimeter
- Division Break
- Uncontrolled Fire Edge

### Adjacent Pages

	pg. 4		pg. 5
	pg. 8		pg. 9
	pg. 10		pg. 15
	pg. 14		pg. 16

IMT 2  
8/22/2020  
02:39 hrs

Miles  
0 0.25 0.5  
1:24,000







# IAP MAP



## LNU Lightning Complex

CA-LNU-013407  
 August 22, 2020  
 0700 - 0700 NAD 83  
 Page 10 of 31  
 Branch X  
 Div D/F

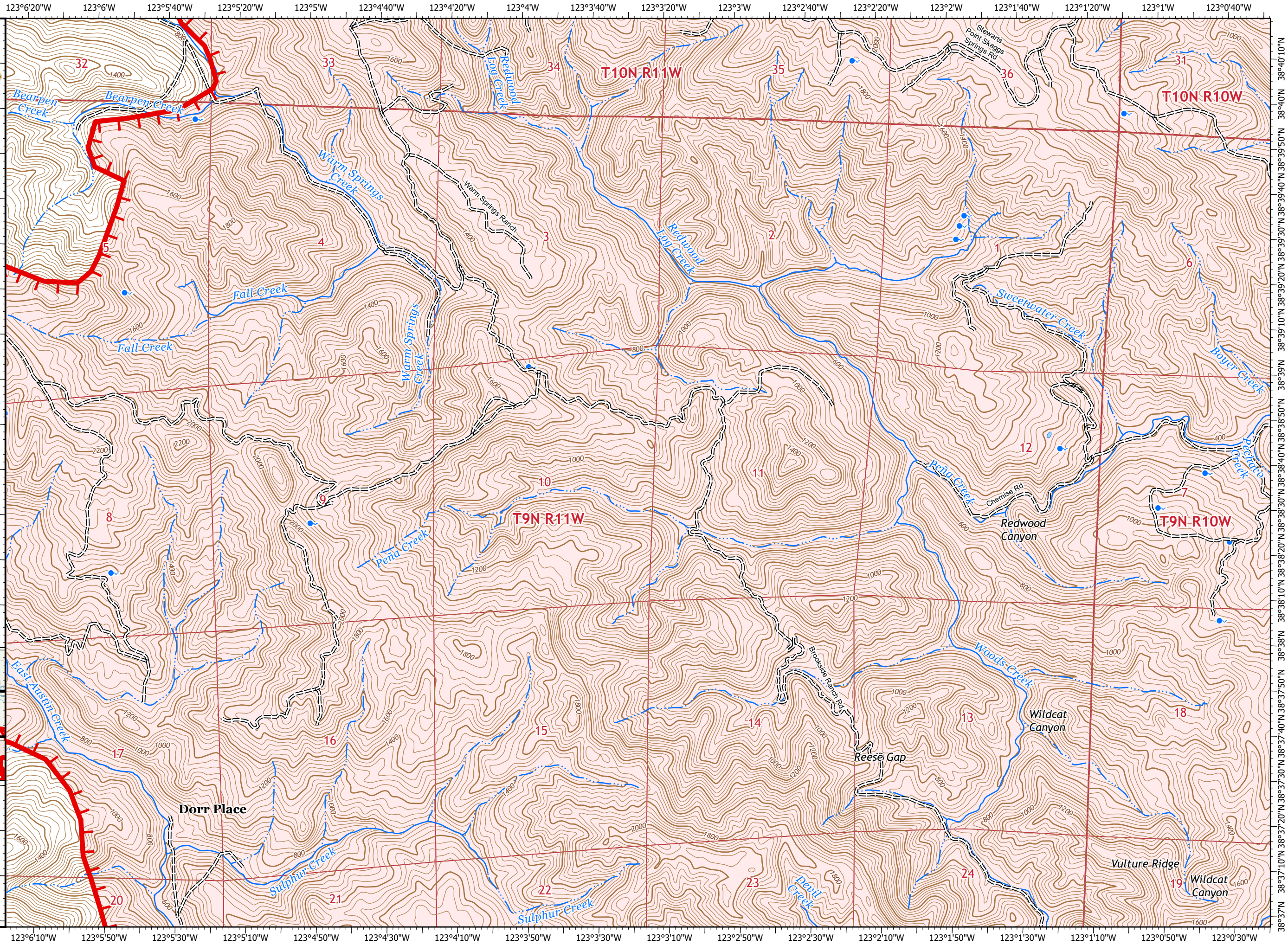
-  Wildfire Daily Fire Perimeter
-  Uncontrolled Fire Edge

### Adjacent Pages

pg. 4	pg. 5	pg. 6
pg. 9	pg. 10	pg. 11
pg. 15	pg. 16	pg. 17

Miles  
 0 0.25 0.5  
 1:24,000  
 IMT 2  
 8/22/2020  
 02:39 hrs







# IAP MAP

## LNU Lightning Complex

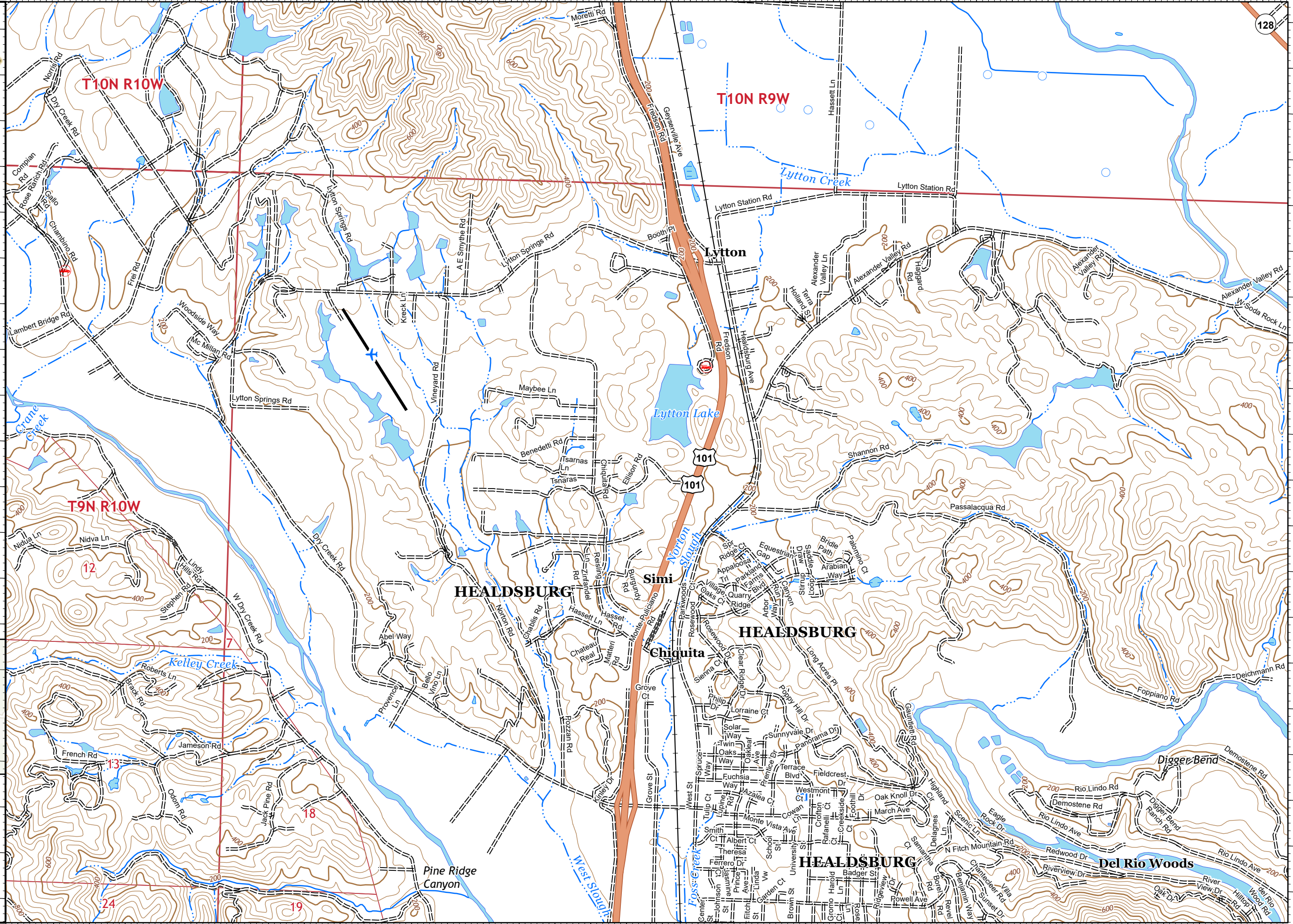
CA-LNU-013407  
August 22, 2020  
0700 - 0700 NAD 83  
Page 12 of 31  
Branch X  
Div I

Wildfire Daily Fire Perimeter  
Uncontrolled Fire Edge

### Adjacent Pages

pg. 6	pg. 7
pg. 11	pg. 12
pg. 17	pg. 18

Miles  
0 0.25 0.5  
1:24,000  
IMT 2  
8/22/2020  
02:40 hrs



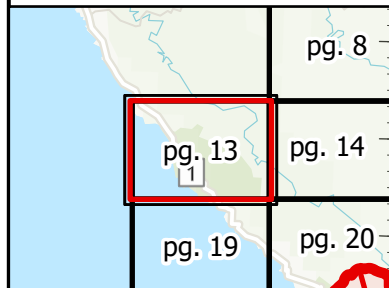


# IAP MAP

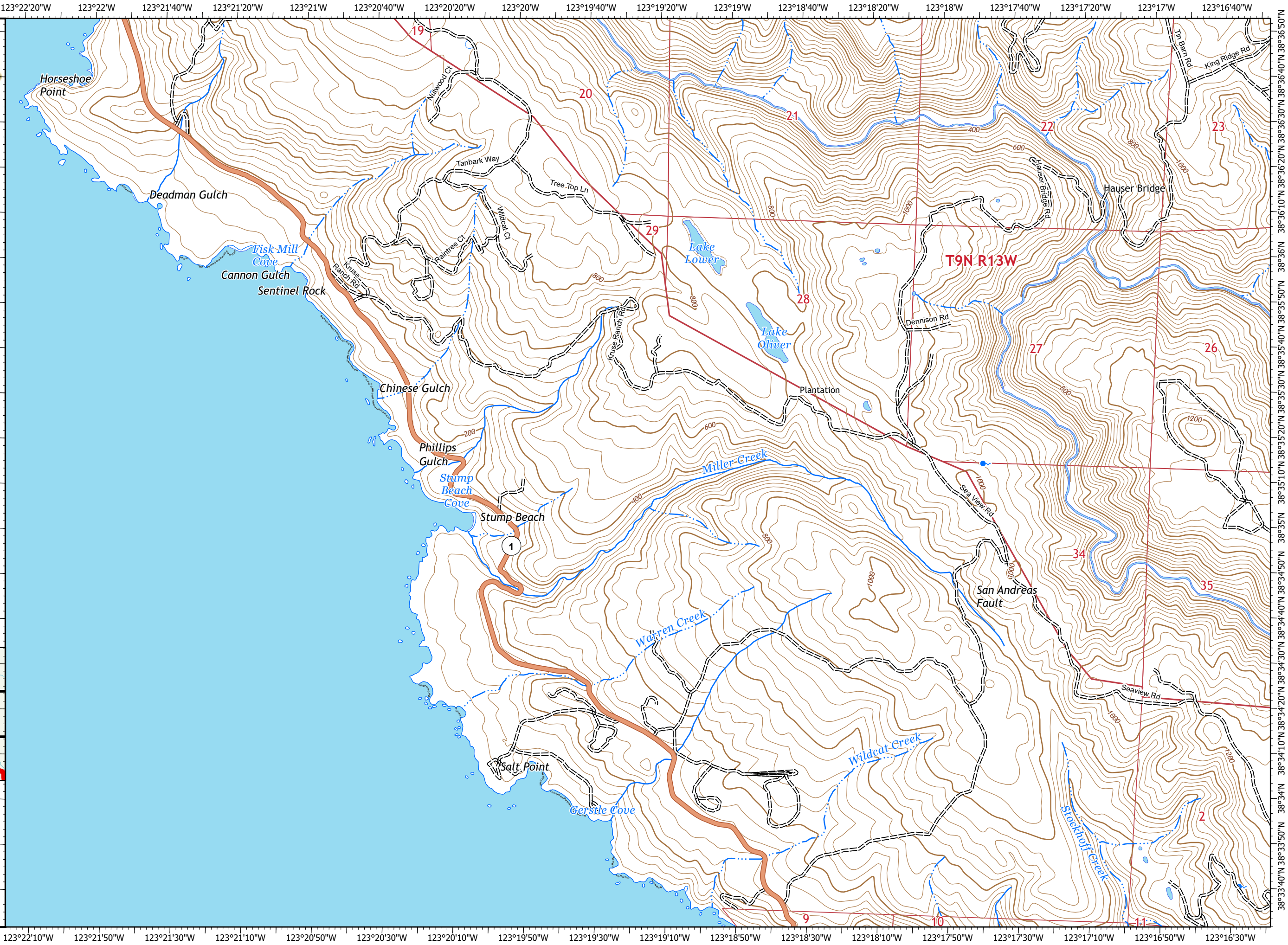
## LNU Lightning Complex

CA-LNU-013407  
 August 22, 2020  
 0700 - 0700 NAD 83  
 Page 13 of 31  
 Branch X  
 Div A

### Adjacent Pages



Miles  
 0 0.25 0.5  
 1:24,000  
 IMT 2  
 8/22/2020  
 02:40 hrs






# IAP MAP

## LNU Lightning Complex

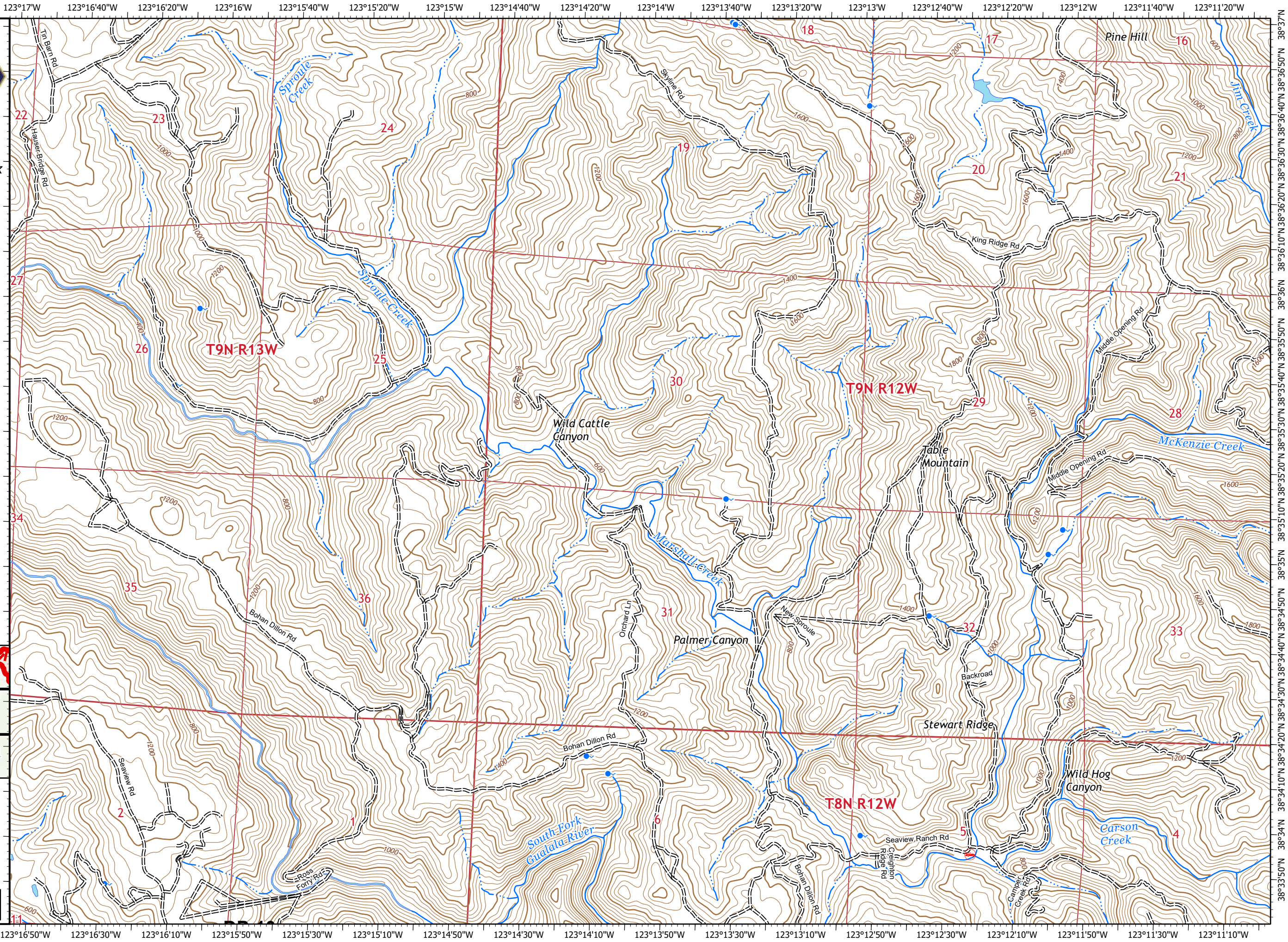
CA-LNU-013407  
August 22, 2020  
0700 - 0700 NAD 83  
Page 14 of 31  
Branch X  
Div A

### Adjacent Pages

pg. 8	pg. 9
pg. 13	pg. 14
pg. 19	pg. 20



Miles  
0 0.25 0.5  
1:24,000  
IMT 2  
8/22/2020  
02:40 hrs



123°11'40"W 123°11'20"W 123°11'W 123°10'40"W 123°10'20"W 123°10'W 123°9'40"W 123°9'20"W 123°9'W 123°8'40"W 123°8'20"W 123°8'W 123°7'40"W 123°7'20"W 123°7'W 123°6'40"W 123°6'20"W 123°6'W



# IAP MAP

## LNU Lightning Complex

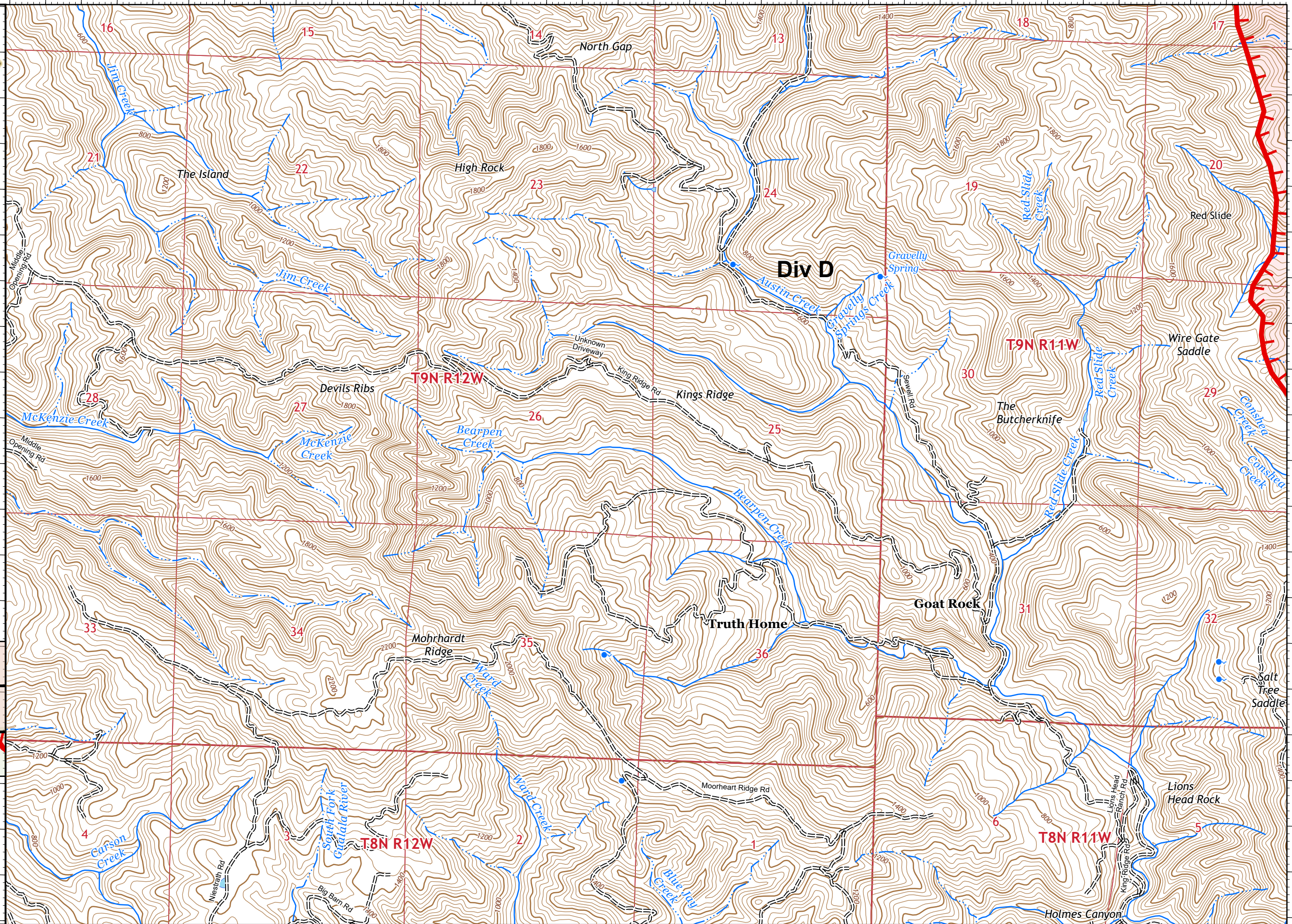
CA-LNU-013407  
August 22, 2020  
0700 - 0700 NAD 83  
Page 15 of 31  
Branch X  
Div D

Wildfire Daily Fire Perimeter  
Uncontrolled Fire Edge

### Adjacent Pages

pg. 8	pg. 9	pg. 10
pg. 14	pg. 15	pg. 16
pg. 20	pg. 21	pg. 22

Miles  
0 0.25 0.5  
1:24,000  
IMT 2  
8/22/2020  
02:40 hrs



123°11'30"W 123°11'10"W 123°10'50"W 123°10'30"W 123°10'10"W 123°9'50"W 123°9'30"W 123°9'10"W 123°8'50"W 123°8'30"W 123°8'10"W 123°7'50"W 123°7'30"W 123°7'10"W 123°6'50"W 123°6'30"W 123°6'10"W 123°5'50"W

38°33'50"N 38°34'10"N 38°34'20"N 38°34'30"N 38°34'40"N 38°34'50"N 38°35'10"N 38°35'20"N 38°35'30"N 38°35'40"N 38°35'50"N 38°36'10"N 38°36'20"N 38°36'30"N 38°36'40"N 38°36'50"N





# IAP MAP

## LNU Lightning Complex

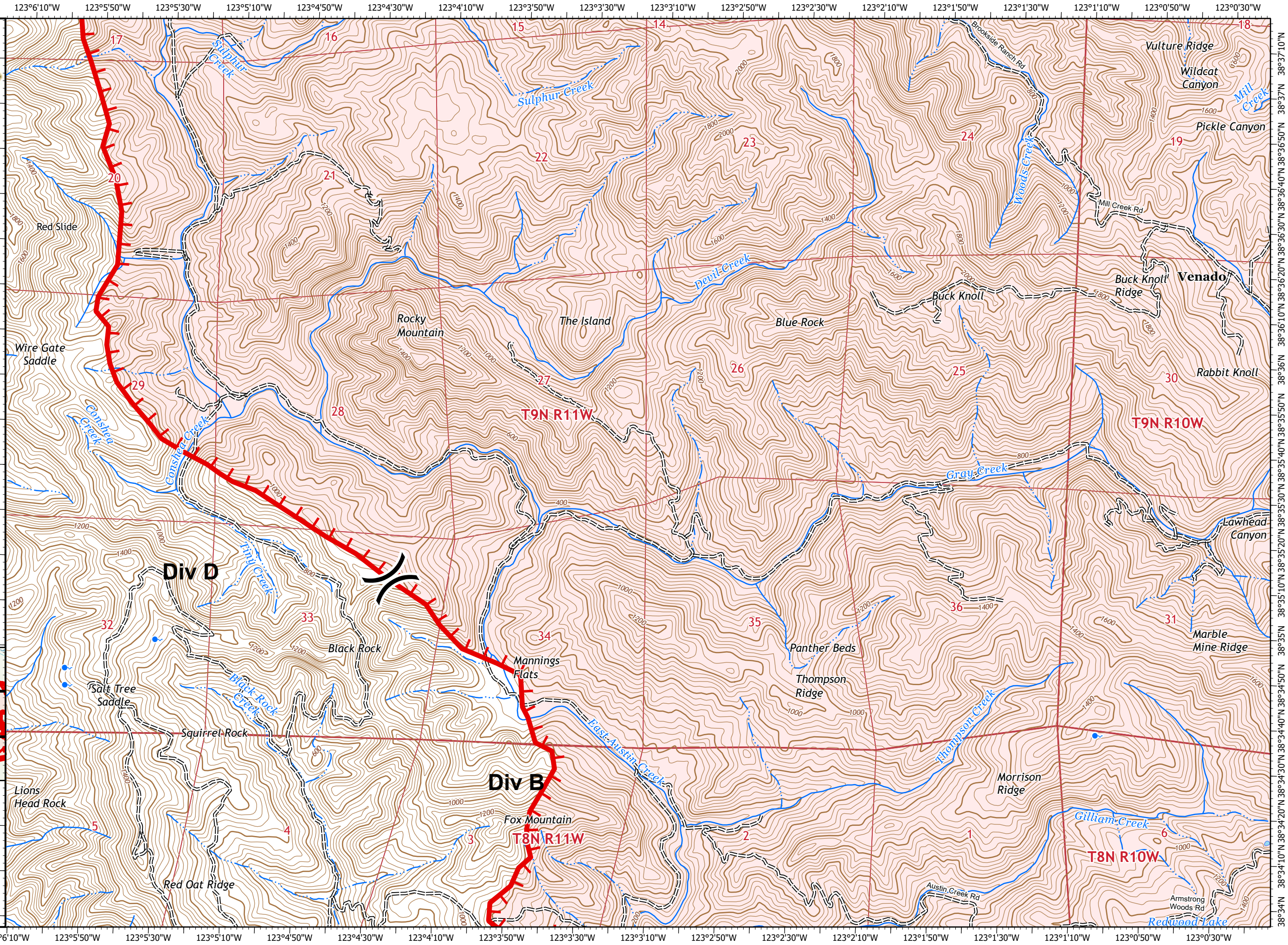
CA-LNU-013407  
August 22, 2020  
0700 - 0700 NAD 83  
Page 16 of 31  
Branch X  
Div B/D

- Wildfire Daily Fire Perimeter
- Division Break
- Uncontrolled Fire Edge

### Adjacent Pages

pg. 9	pg. 10	pg. 11
pg. 15	pg. 16	pg. 17
pg. 21	pg. 22	pg. 23

Miles  
0 0.25 0.5  
1:24,000  
IMT 2  
8/22/2020  
02:41 hrs







# IAP MAP



## LNU Lightning Complex

CA-LNU-013407  
 August 22, 2020  
 0700 - 0700 NAD 83  
 Page 17 of 31  
 Branch X  
 Div I

-  Wildfire Daily Fire Perimeter
-  Uncontrolled Fire Edge

### Adjacent Pages

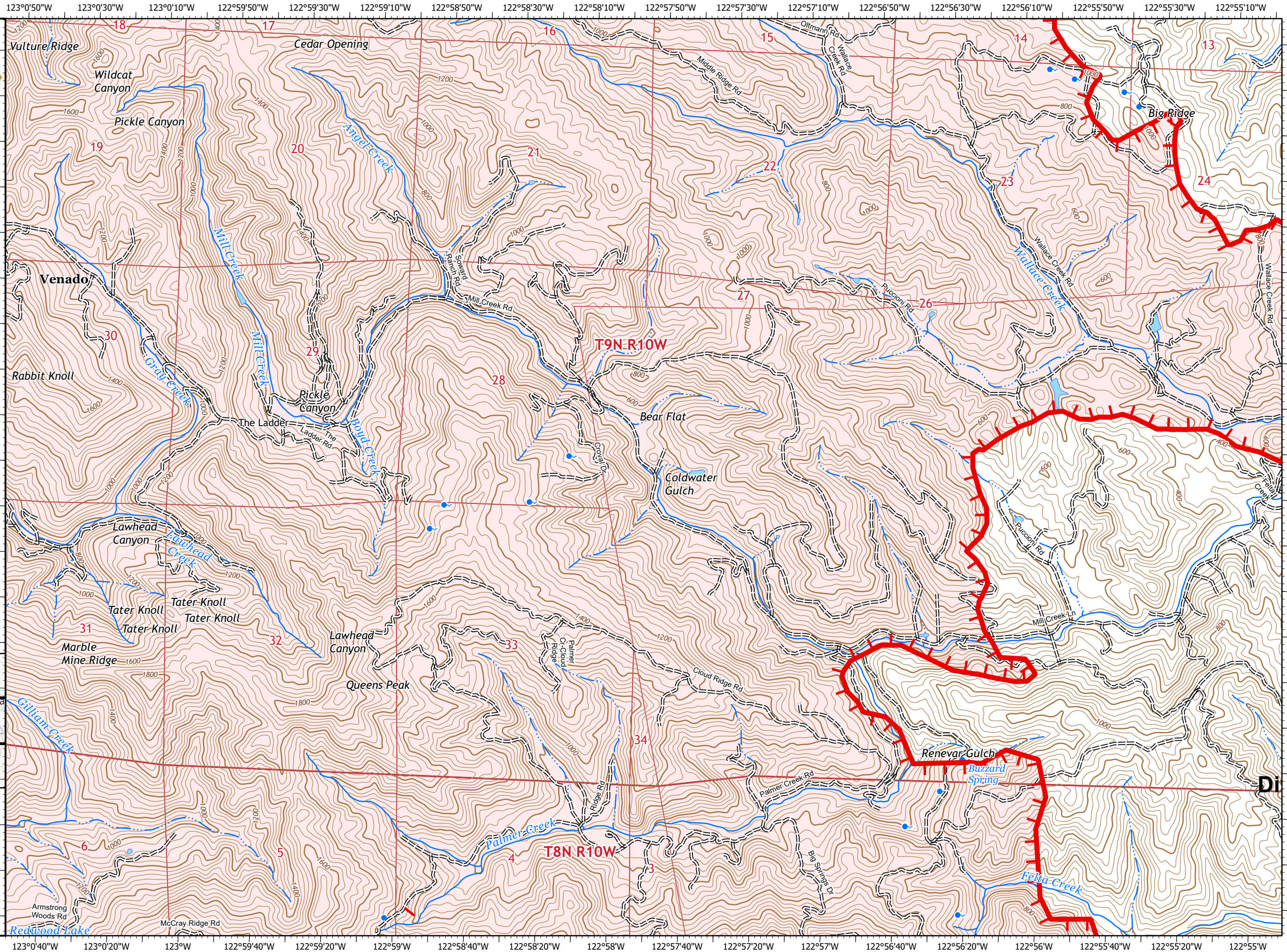
pg. 10	pg. 11	pg. 12
pg. 16	pg. 17	pg. 18
pg. 22	pg. 23	pg. 24

Miles  
 0 0.25 0.5

1:24,000

IMT 2  
 8/22/2020  
 02:41 hrs



123°0'40"W 123°0'20"W 123°0'W 122°59'40"W 122°59'20"W 122°59'W 122°58'40"W 122°58'20"W 122°58'W 122°57'40"W 122°57'20"W 122°57'W 122°56'40"W 122°56'20"W 122°56'W 122°55'40"W 122°55'20"W 122°55'W

38°37'10"N 38°37'0"N 38°36'50"N 38°36'40"N 38°36'30"N 38°36'20"N 38°36'10"N 38°36'0"N 38°35'50"N 38°35'40"N 38°35'30"N 38°35'20"N 38°35'10"N 38°35'0"N 38°34'50"N 38°34'40"N 38°34'30"N 38°34'20"N 38°34'10"N



# IAP MAP

## LNU Lightning Complex

CA-LNU-013407  
 August 22, 2020  
 0700 - 0700 NAD 83  
 Page 18 of 31  
 Branch X  
 Div I

- Wildfire Daily Fire Perimeter
- Drop Point
- Uncontrolled Fire Edge

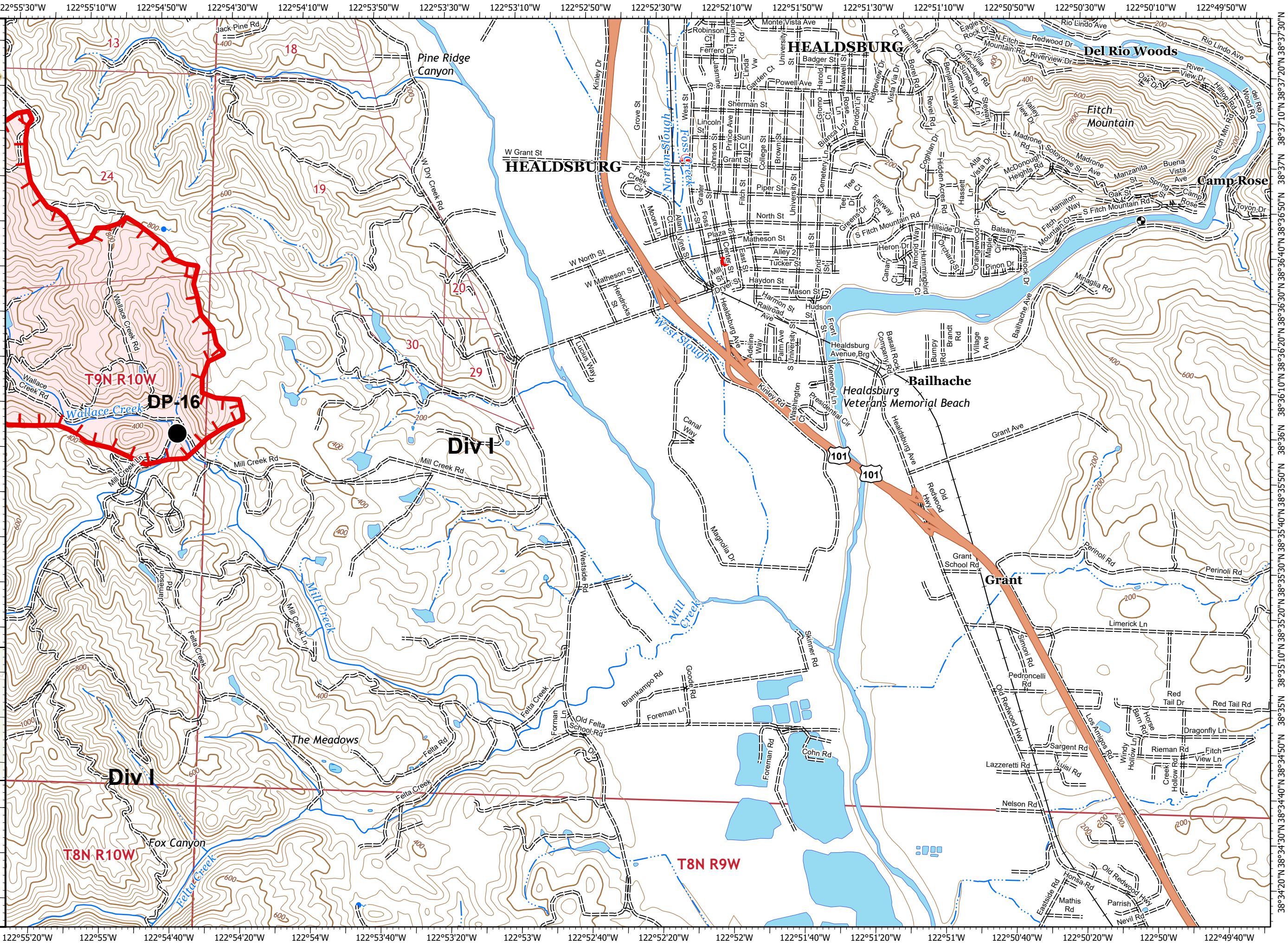
### Adjacent Pages

pg. 11	pg. 12
pg. 17	pg. 18
pg. 23	pg. 24

Miles  
0 0.25 0.5

1:24,000

IMT 2  
8/22/2020  
02:41 hrs



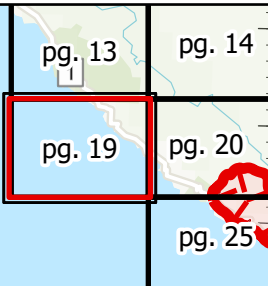


# IAP MAP

## LNU Lightning Complex

CA-LNU-013407  
August 22, 2020  
0700 - 0700 NAD 83  
Page 19 of 31  
Branch X  
Div A

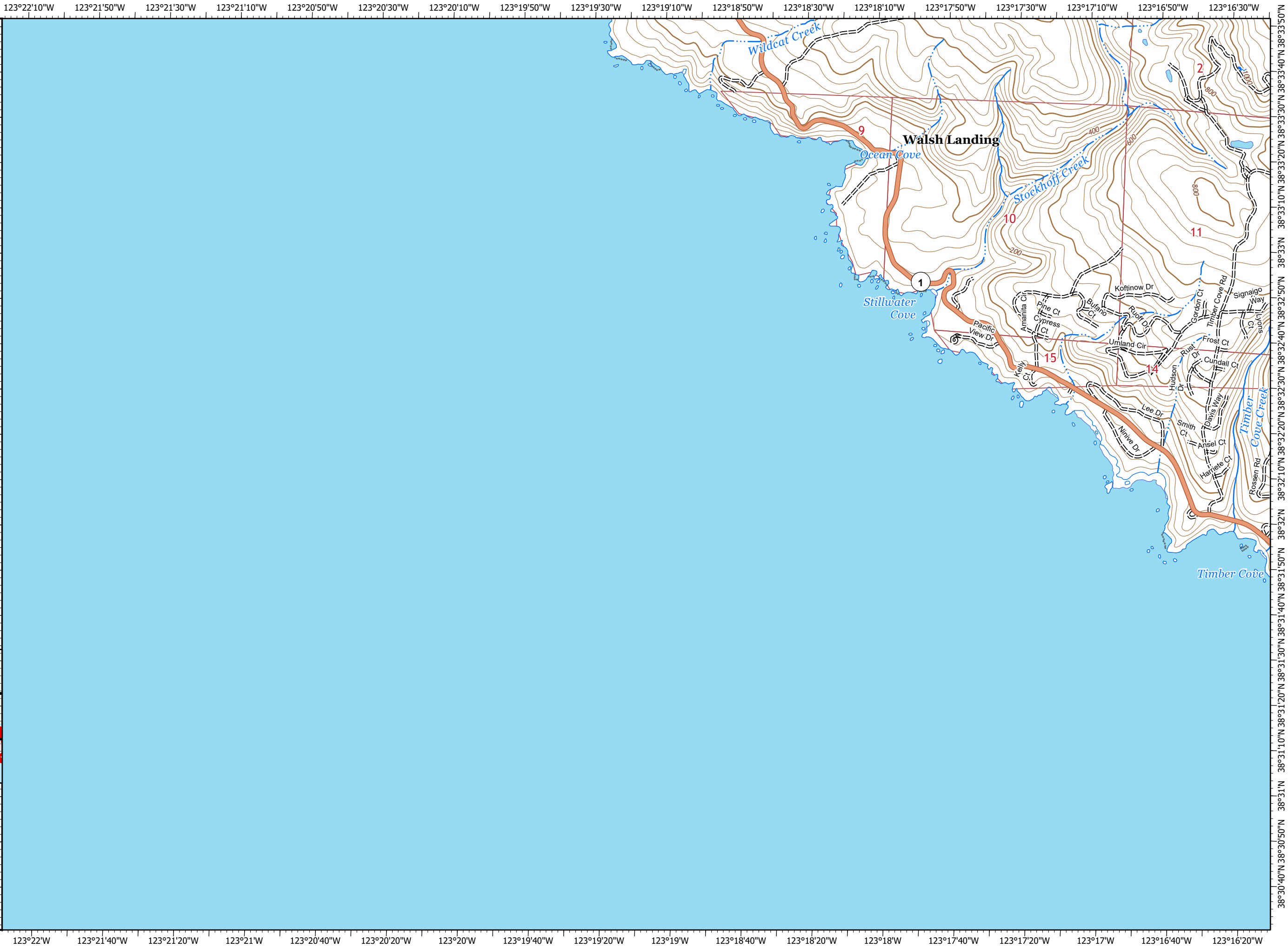
### Adjacent Pages



Miles  
0 0.25 0.5

1:24,000

IMT 2  
8/22/2020  
02:41 hrs





# IAP MAP

## LNU Lightning Complex

CA-LNU-013407  
 August 22, 2020  
 0700 - 0700 NAD 83  
 Page 20 of 31  
 Branch X  
 Div A

- Wildfire Daily Fire Perimeter
- Drop Point
- Uncontrolled Fire Edge

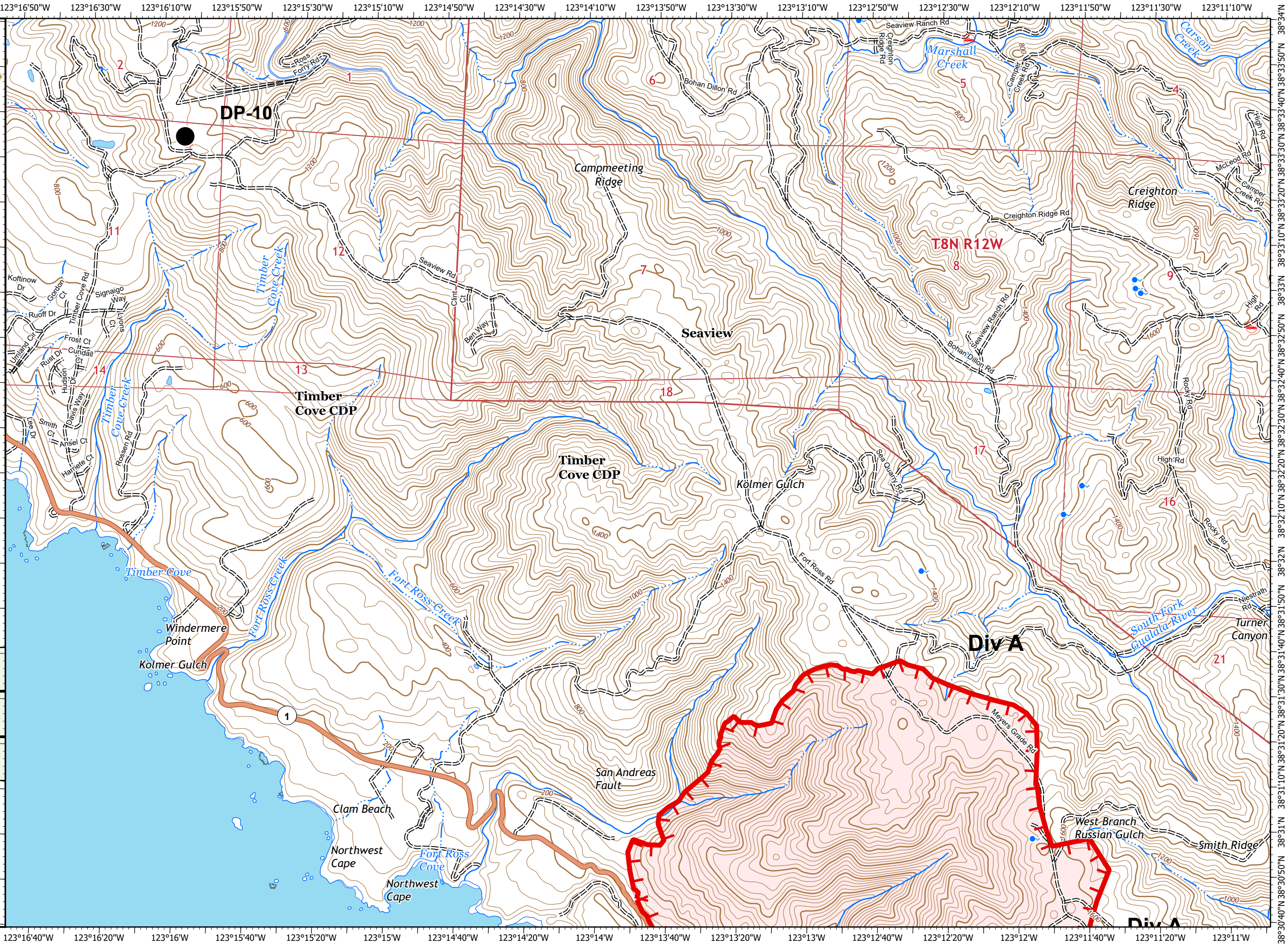
### Adjacent Pages

pg. 13	pg. 14	pg. 15
pg. 19	pg. 20	pg. 21
	pg. 25	pg. 26

Miles  
0 0.25 0.5

1:24,000

IMT 2  
8/22/2020  
02:41 hrs





# IAP MAP

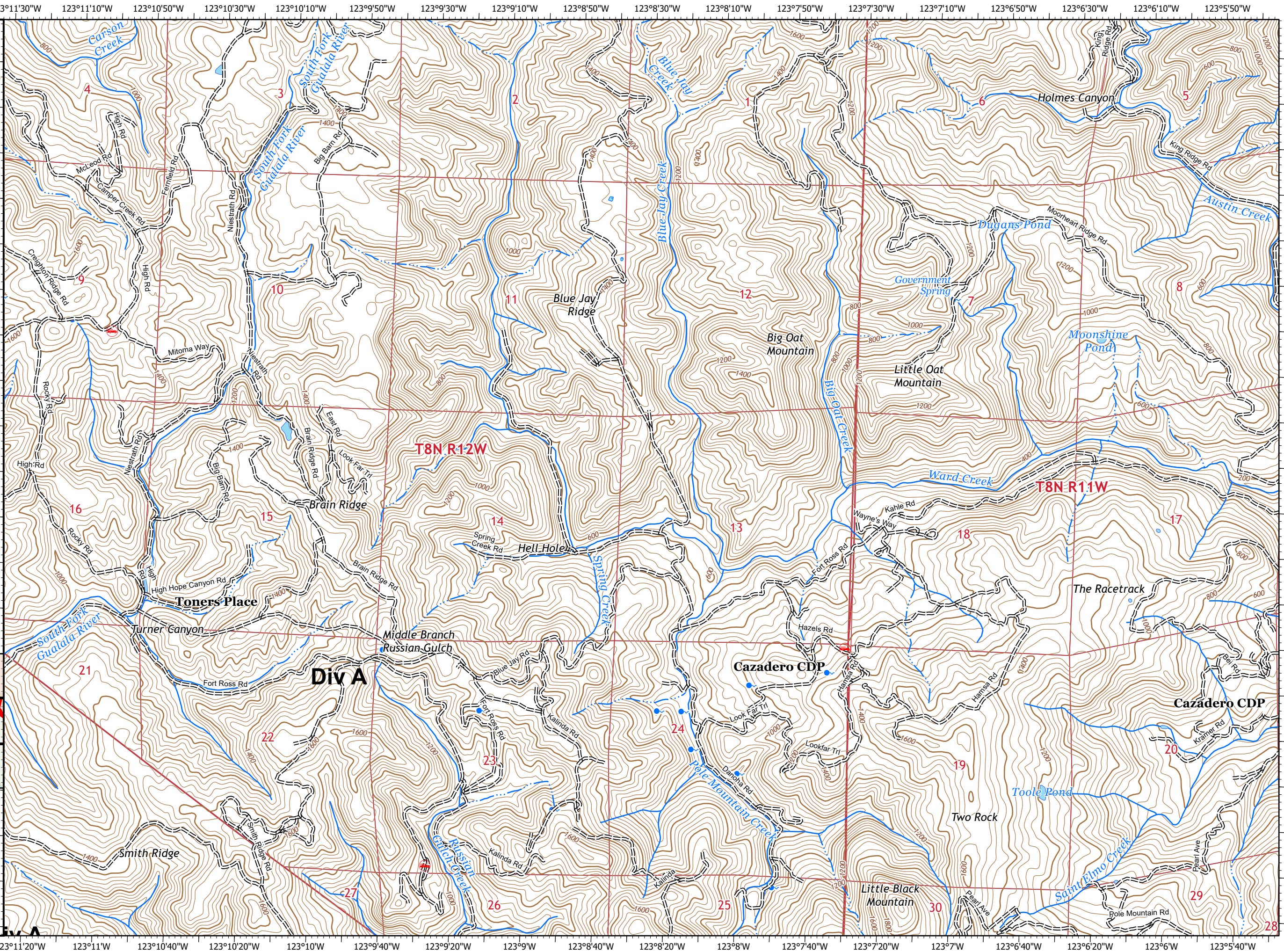
## LNU Lightning Complex

CA-LNU-013407  
 August 22, 2020  
 0700 - 0700 NAD 83  
 Page 21 of 31  
 Branch X  
 Div A

### Adjacent Pages

pg. 14	pg. 15	pg. 16
pg. 20	pg. 21	pg. 22
pg. 25	pg. 26	pg. 27

Miles  
 0 0.25 0.5  
 1:24,000  
 IMT 2  
 8/22/2020  
 02:41 hrs





# IAP MAP

## LNU Lightning Complex

CA-LNU-013407  
 August 22, 2020  
 0700 - 0700 NAD 83  
 Page 22 of 31  
 Branch X  
 Div B

- Wildfire Daily Fire Perimeter
- Uncontrolled Fire Edge

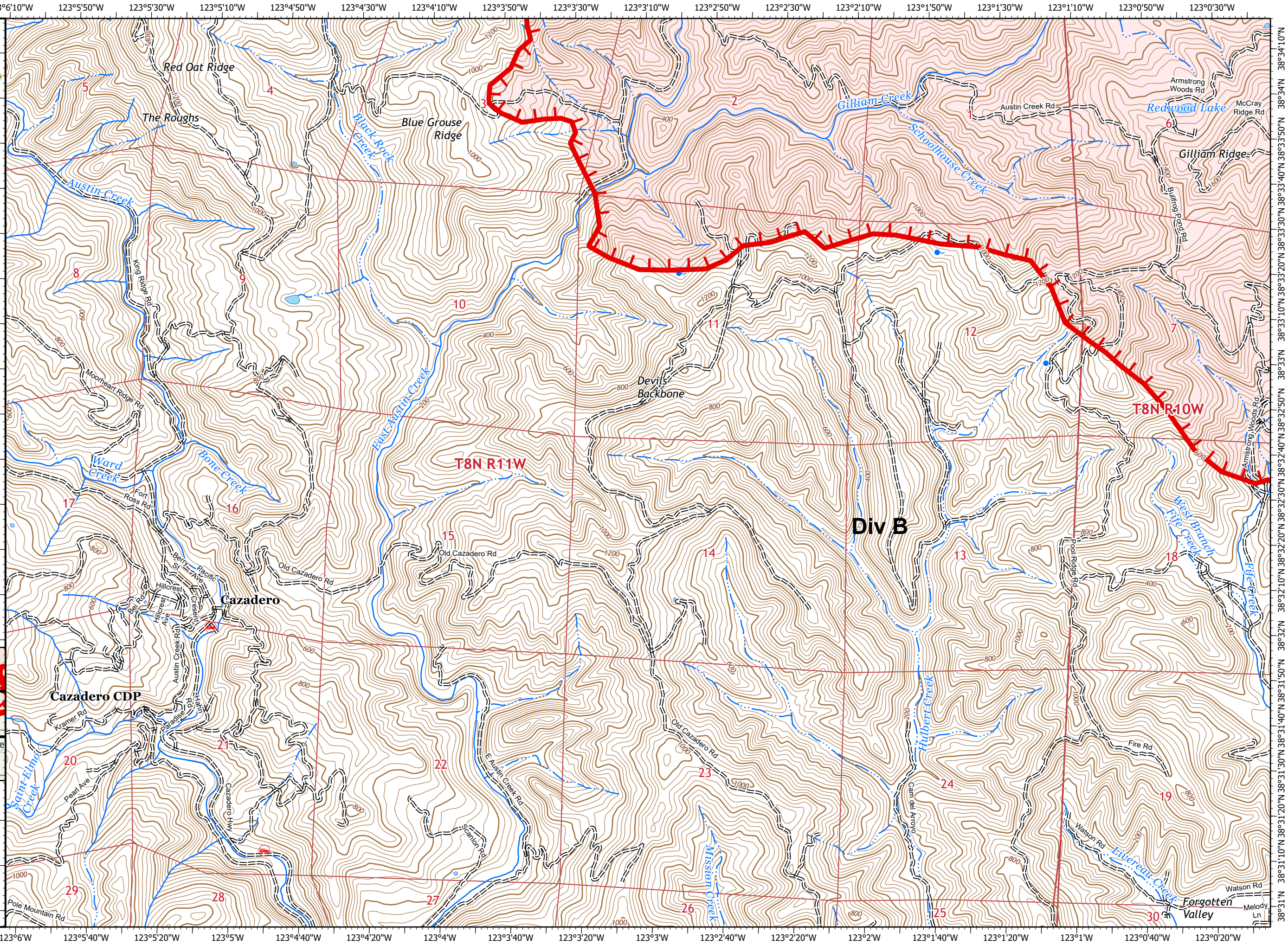
### Adjacent Pages

pg. 15	pg. 16	pg. 17
pg. 21	pg. 22	pg. 23
pg. 26	771 ft pg. 27	Guemville pg. 28

Miles  
0 0.25 0.5

1:24,000

IMT 2  
8/22/2020  
02:42 hrs





# IAP MAP

## LNU Lightning Complex

CA-LNU-013407  
 August 22, 2020  
 0700 - 0700 NAD 83  
 Page 23 of 31  
 Branch X  
 Div B/I

- Wildfire Daily Fire Perimeter
- Repeater
- Division Break
- Uncontrolled Fire Edge

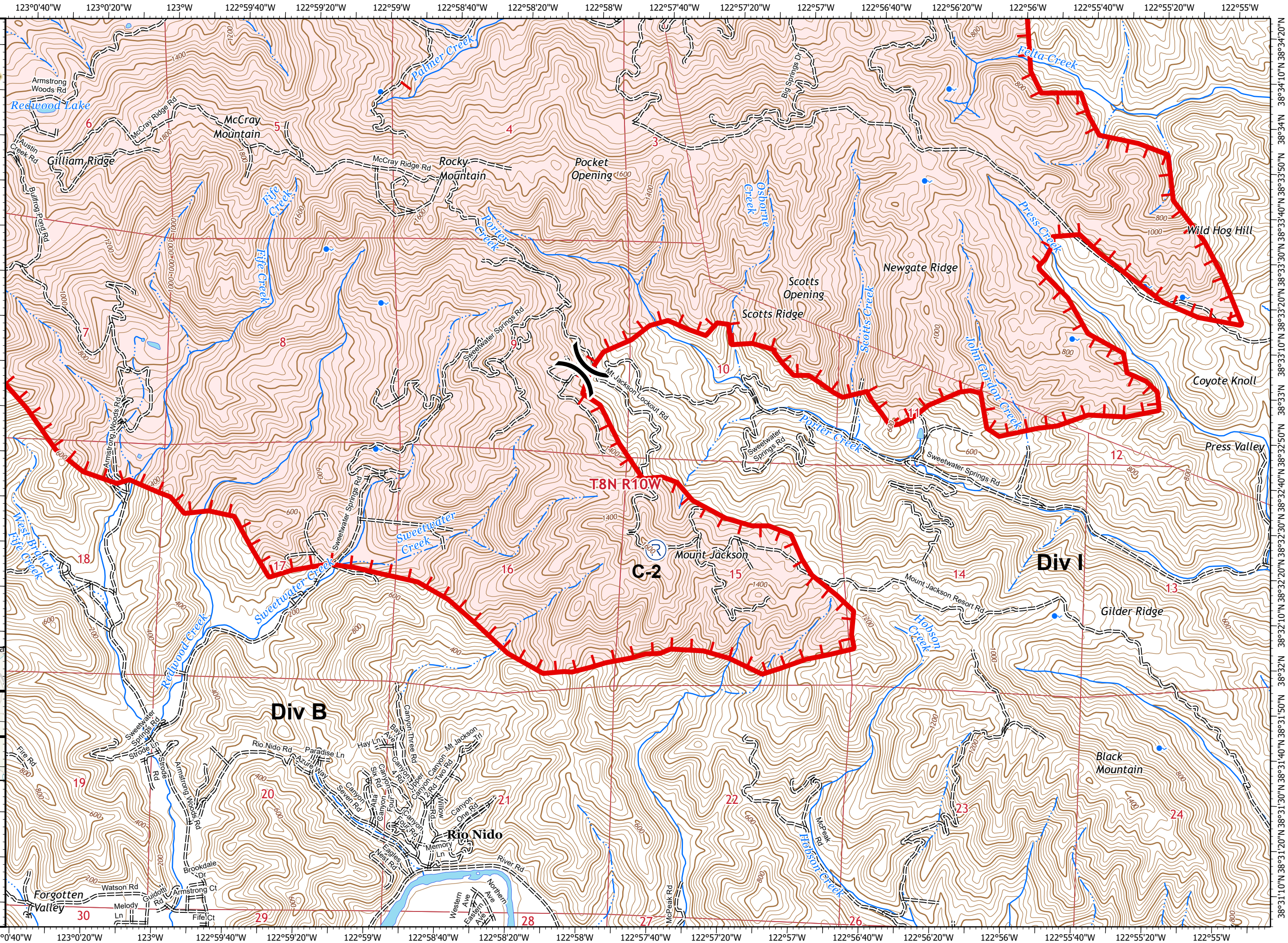
### Adjacent Pages

pg. 16	pg. 17	pg. 18
pg. 22	pg. 23	pg. 24
pg. 27	pg. 28	pg. 29

Miles  
0 0.25 0.5

1:24,000

IMT 2  
8/22/2020  
02:42 hrs







# IAP MAP

## LNU Lightning Complex

CA-LNU-013407  
 August 22, 2020  
 0700 - 0700 NAD 83  
 Page 24 of 31  
 Branch X  
 Div I

- Wildfire Daily Fire Perimeter
- Uncontrolled Fire Edge

### Adjacent Pages

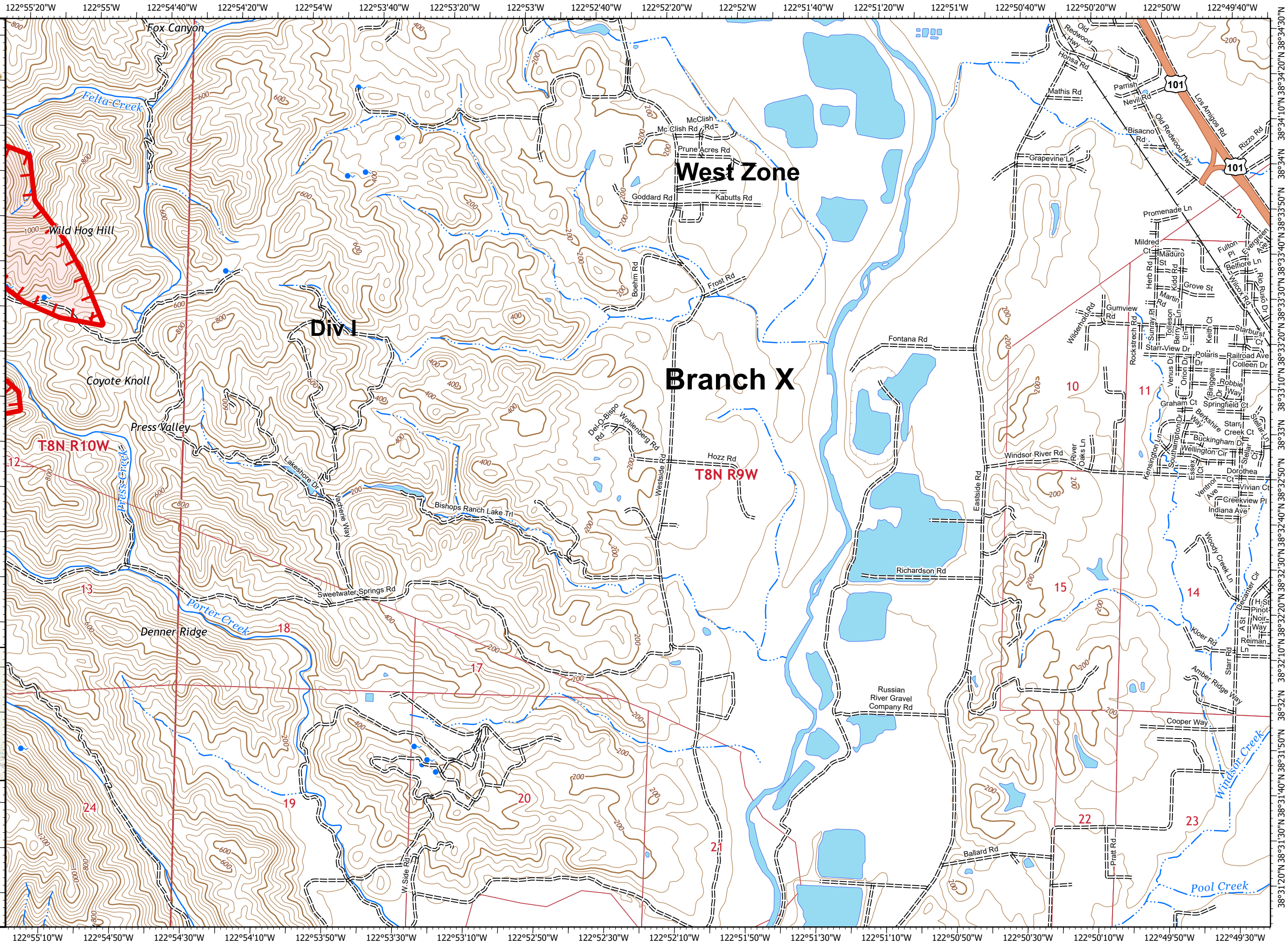
pg. 17	pg. 18
pg. 23	pg. 24
Guerneville pg. 28	Windsor pg. 29



Miles  
 0 0.25 0.5

1:24,000

IMT 2  
 8/22/2020  
 02:42 hrs





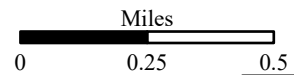
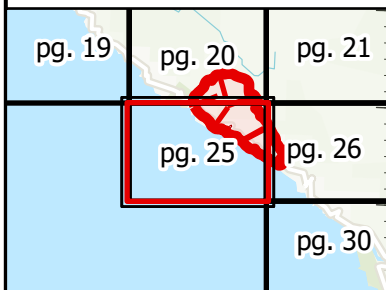
# IAP MAP

## LNU Lightning Complex

CA-LNU-013407  
August 22, 2020  
0700 - 0700 NAD 83  
Page 25 of 31  
Branch X  
Div A

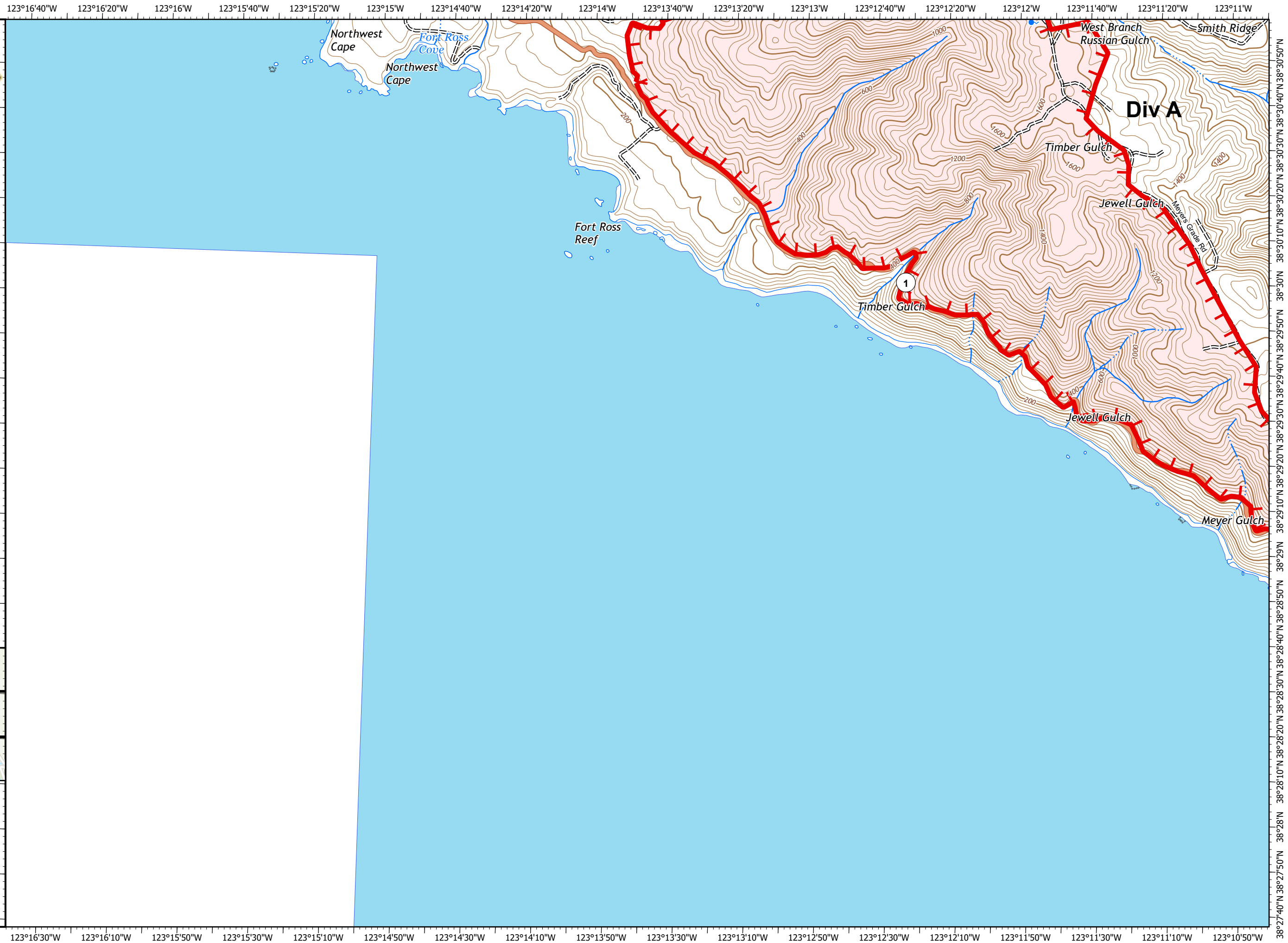
- Wildfire Daily Fire Perimeter
- Uncontrolled Fire Edge

### Adjacent Pages



1:24,000

IMT 2  
8/22/2020  
02:42 hrs





# IAP MAP

## LNU Lightning Complex

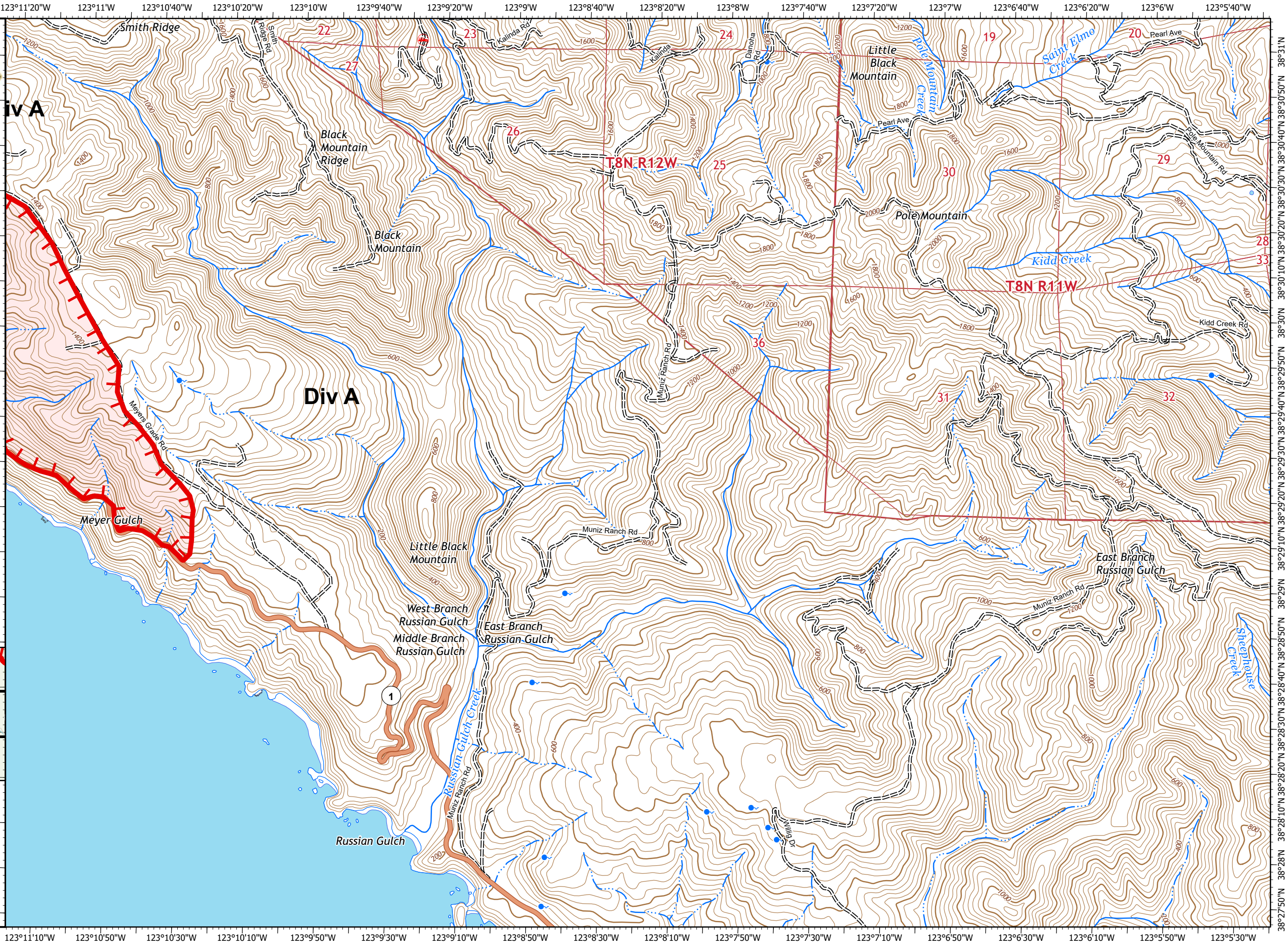
CA-LNU-013407  
August 22, 2020  
0700 - 0700 NAD 83  
Page 26 of 31  
Branch X  
Div A

- Wildfire Daily Fire Perimeter
- Uncontrolled Fire Edge

### Adjacent Pages

pg. 20	pg. 21	pg. 22
pg. 25	pg. 26	pg. 27
	pg. 30	pg. 31

Miles  
0 0.25 0.5  
1:24,000  
IMT 2  
8/22/2020  
02:43 hrs



123°11'20"W 123°11'W 123°10'40"W 123°10'20"W 123°10'W 123°9'40"W 123°9'20"W 123°9'W 123°8'40"W 123°8'20"W 123°8'W 123°7'40"W 123°7'20"W 123°7'W 123°6'40"W 123°6'20"W 123°6'W 123°5'40"W

38°27'50"N 38°28'10"N 38°28'20"N 38°28'30"N 38°28'40"N 38°28'50"N 38°29'10"N 38°29'20"N 38°29'30"N 38°29'40"N 38°29'50"N 38°30'10"N 38°30'20"N 38°30'30"N 38°30'40"N 38°30'50"N



# IAP MAP

## LNU Lightning Complex

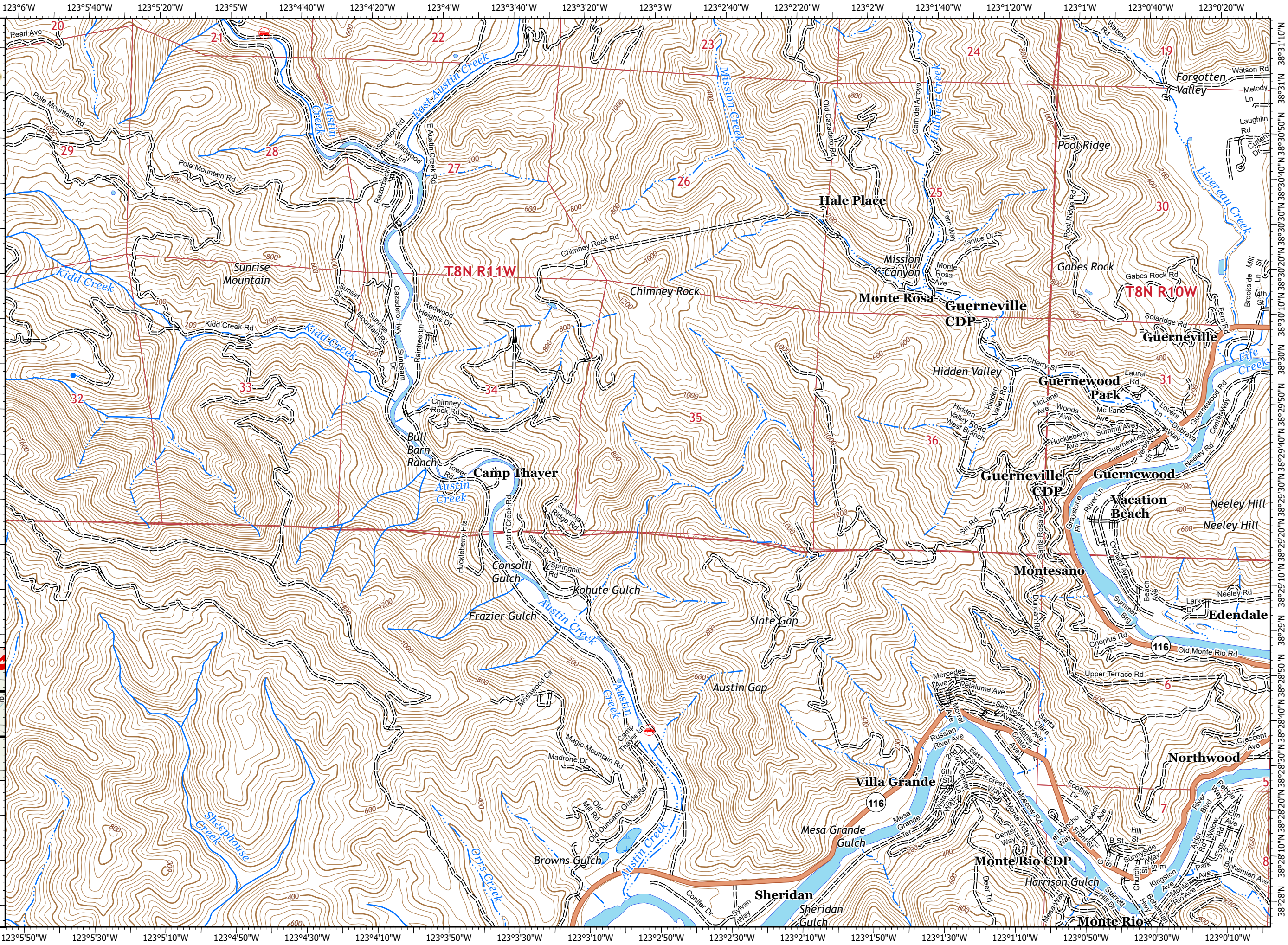
CA-LNU-013407  
 August 22, 2020  
 0700 - 0700 NAD 83  
 Page 27 of 31  
 Branch X  
 Div B

### Adjacent Pages

pg. 21	pg. 22	pg. 23
pg. 26	771 ft pg. 27	Guerneville pg. 28
pg. 30	pg. 31	

Miles  
0 0.25 0.5

1:24,000  
 IMT 2  
 8/22/2020  
 02:43 hrs



123°0'40"W 123°0'20"W 123°W 122°59'40"W 122°59'20"W 122°59'W 122°58'40"W 122°58'20"W 122°58'W 122°57'40"W 122°57'20"W 122°57'W 122°56'40"W 122°56'20"W 122°56'W 122°55'40"W 122°55'20"W 122°55'W

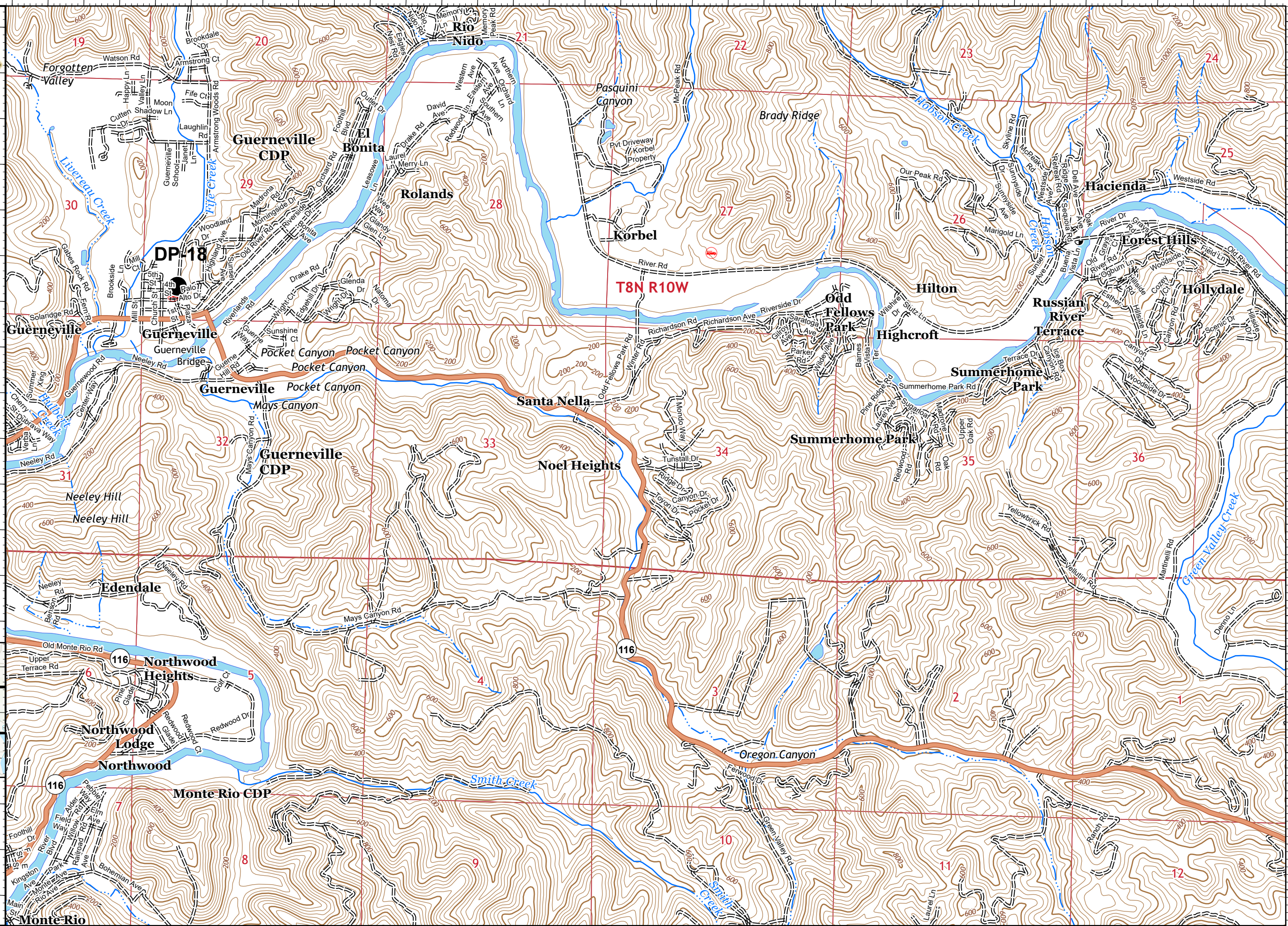


# IAP MAP

## LNU Lightning Complex

CA-LNU-013407  
August 22, 2020  
0700 - 0700 NAD 83  
Page 28 of 31  
Branch X  
Div B

● Drop Point



### Adjacent Pages

pg. 22	pg. 23	pg. 24
pg. 27	pg. 28	pg. 29
pg. 31		

Miles  
0 0.25 0.5  
1:24,000  
IMT 2  
8/22/2020  
02:43 hrs

123°0'30"W 123°0'10"W 122°59'50"W 122°59'30"W 122°59'10"W 122°58'50"W 122°58'30"W 122°58'10"W 122°57'50"W 122°57'30"W 122°57'10"W 122°56'50"W 122°56'30"W 122°56'10"W 122°55'50"W 122°55'30"W 122°55'10"W 122°54'50"W

38°28'10"N 38°28'20"N 38°28'30"N 38°28'40"N 38°28'50"N 38°29'0"N 38°29'10"N 38°29'20"N 38°29'30"N 38°29'40"N 38°29'50"N 38°30'0"N 38°30'10"N 38°30'20"N 38°30'30"N 38°30'40"N 38°30'50"N 38°31'0"N 38°31'10"N



# IAP MAP

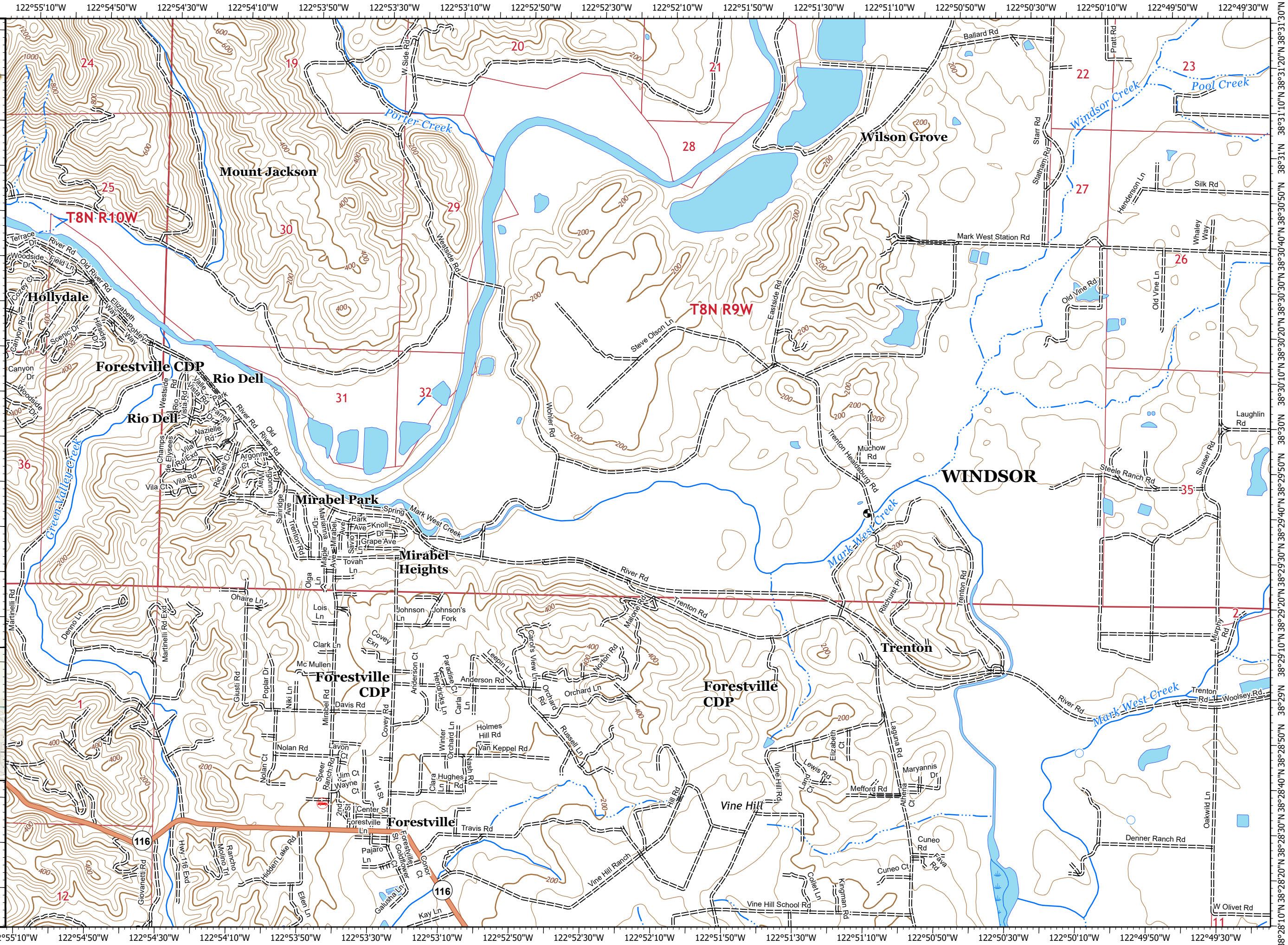
## LNU Lightning Complex

CA-LNU-013407  
August 22, 2020  
0700 - 0700 NAD 83  
Page 29 of 31  
Branch X  
Div I

### Adjacent Pages

pg. 23	pg. 24
Guerneville pg. 28	pg. 29

Miles  
0 0.25 0.5  
1:24,000  
IMT 2  
8/22/2020  
02:43 hrs



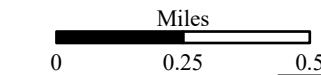
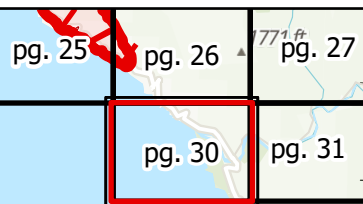


# IAP MAP

## LNU Lightning Complex

CA-LNU-013407  
August 22, 2020  
0700 - 0700 NAD 83  
Page 30 of 31  
Branch X  
Div A

### Adjacent Pages



1:24,000

IMT 2  
8/22/2020  
02:44 hrs



123°11'W 123°10'40"W 123°10'20"W 123°10'W 123°9'40"W 123°9'20"W 123°9'W 123°8'40"W 123°8'20"W 123°8'W 123°7'40"W 123°7'20"W 123°7'W 123°6'40"W 123°6'20"W 123°6'W 123°5'40"W 123°5'20"W

123°11'10"W 123°10'50"W 123°10'30"W 123°10'10"W 123°9'50"W 123°9'30"W 123°9'10"W 123°8'50"W 123°8'30"W 123°8'10"W 123°7'50"W 123°7'30"W 123°7'10"W 123°6'50"W 123°6'30"W 123°6'10"W 123°5'50"W 123°5'30"W

38°24'50"N 38°25'N 38°25'10"N 38°25'20"N 38°25'30"N 38°25'40"N 38°25'50"N 38°26'N 38°26'10"N 38°26'20"N 38°26'30"N 38°26'40"N 38°26'50"N 38°27'N 38°27'10"N 38°27'20"N 38°27'30"N 38°27'40"N 38°27'50"N 38°28'N



# IAP MAP


## LNU Lightning Complex

CA-LNU-013407  
August 22, 2020  
0700 - 0700 NAD 83  
Page 31 of 31  
Branch X  
Div A

© Camp

### Adjacent Pages

pg. 26	771 ft pg. 27	Guemerville pg. 28
pg. 30	<b>pg. 31</b>	



Miles  
0 0.25 0.5

1:24,000

IMT 2  
8/22/2020  
02:44 hrs

