



IAP MAP

LNU Lightning Complex

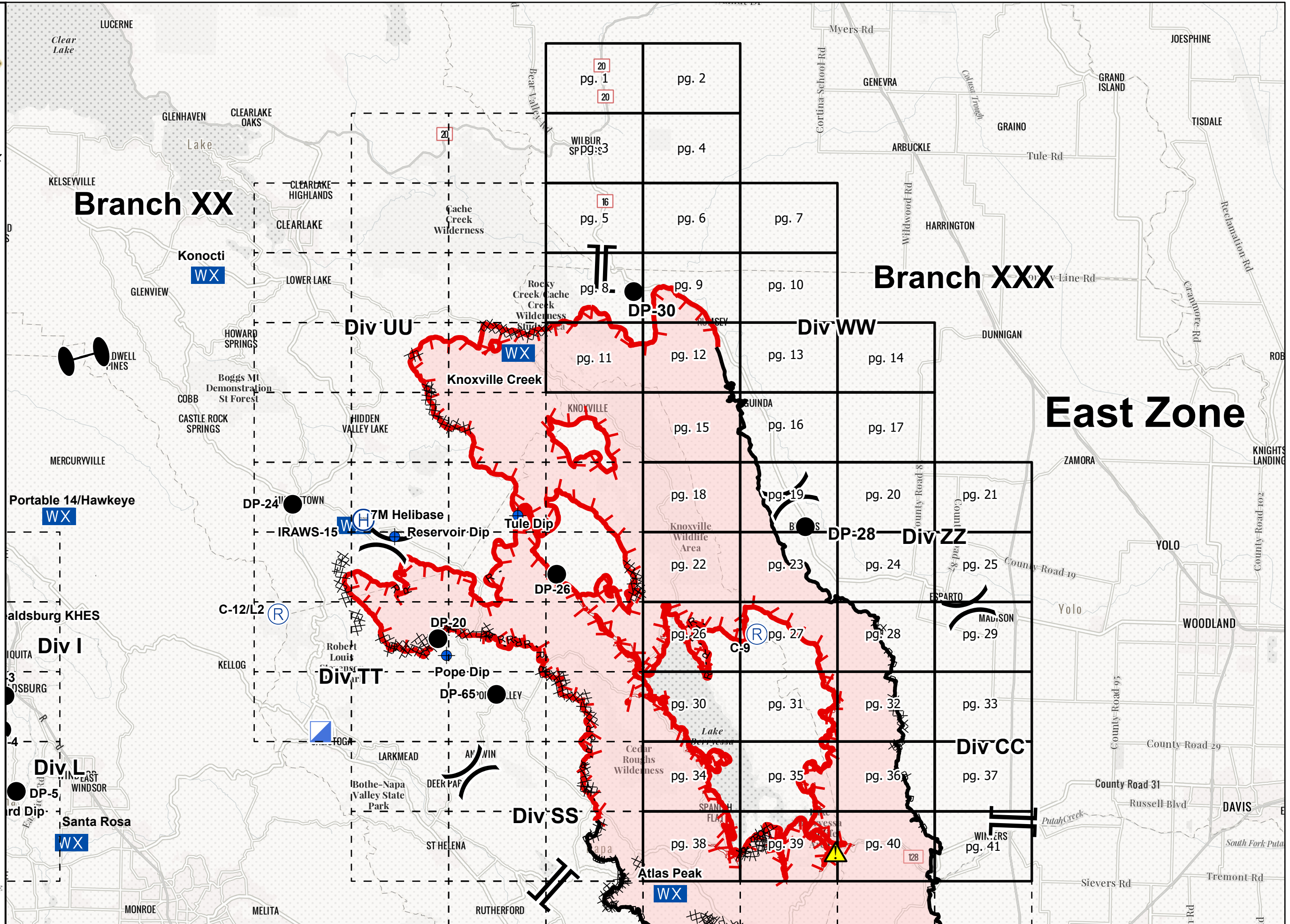
CA-LNU-013407
August 25, 2020
0700 - 0700 NAD 83
Overview

- Dip Site
- Drop Point
- Helibase
- Incident Command Post
- Mobile Weather Unit
- Repeater
- Zone Break
- Division Break
- Branch Break
- Uncontrolled Fire Edge
- Contained Line
- Completed Dozer Line
- Completed Hand Line
- Road as Completed Line
- Wildfire Daily Fire Perimeter
- One Lane Only: OK for trucks

Branch XXX



IMT 2
8/25/2020
00:58 hrs



122°24'10"W 122°23'50"W 122°23'30"W 122°23'10"W 122°22'50"W 122°22'30"W 122°22'10"W 122°21'50"W 122°21'30"W 122°21'10"W 122°20'50"W 122°20'30"W 122°20'10"W 122°19'50"W 122°19'30"W 122°19'10"W 122°18'50"W 122°18'30"W



IAP MAP

LNU Lightning Complex

CA-LNU-013407
August 25, 2020
0700 - 0700 NAD 83
Page 1 of 41
Branch XXX
Div UU/WW

Adjacent Pages

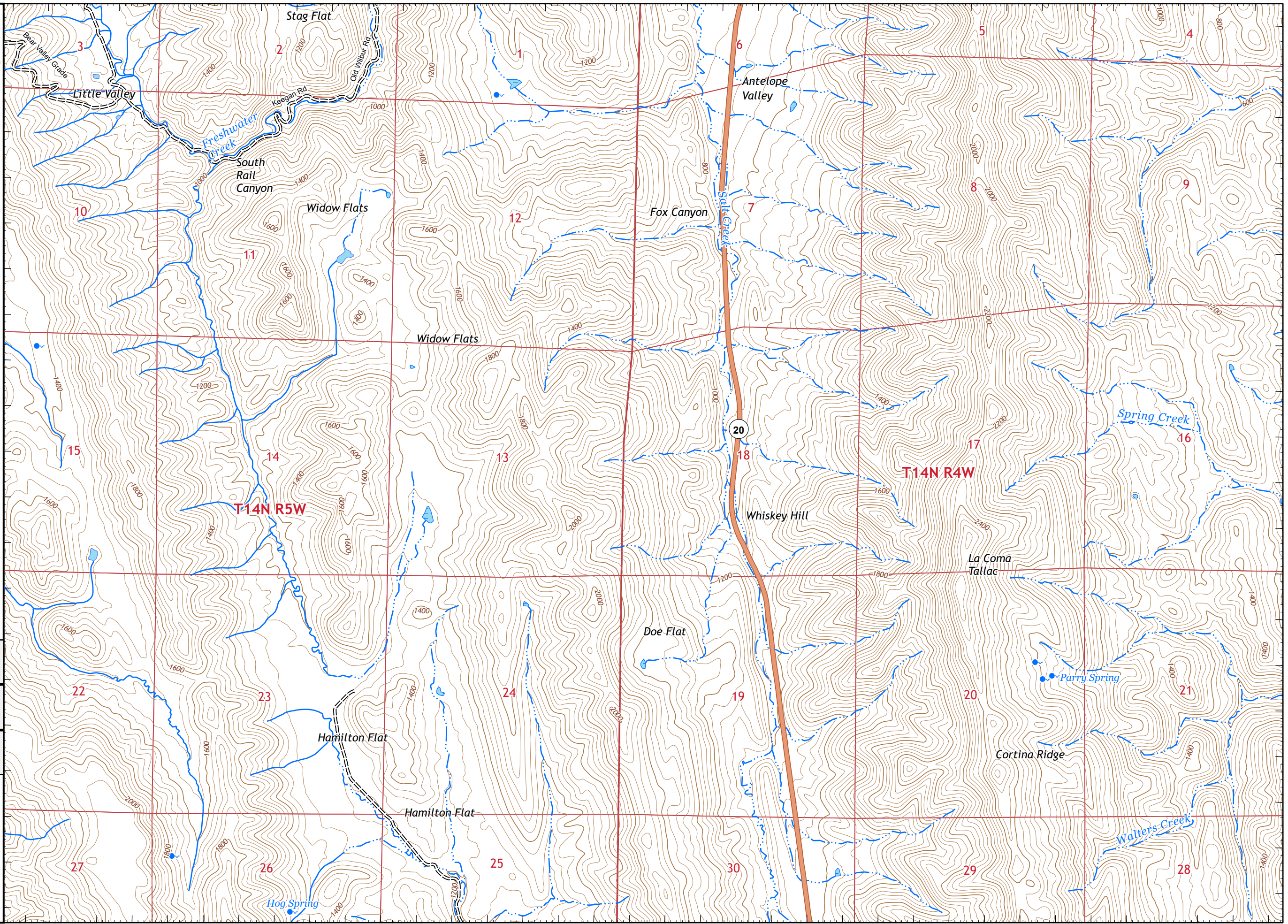
pg. 1	pg. 2
pg. 3	pg. 4



Miles
0 0.25 0.5

1:24,000

IMT 2
8/25/2020
00:44 hrs



122°24'W 122°23'40"W 122°23'20"W 122°23'W 122°22'40"W 122°22'20"W 122°22'W 122°21'40"W 122°21'20"W 122°21'W 122°20'40"W 122°20'20"W 122°20'W 122°19'40"W 122°19'20"W 122°19'W 122°18'40"W 122°18'20"W Pg.1




IAP MAP

LNU Lightning Complex

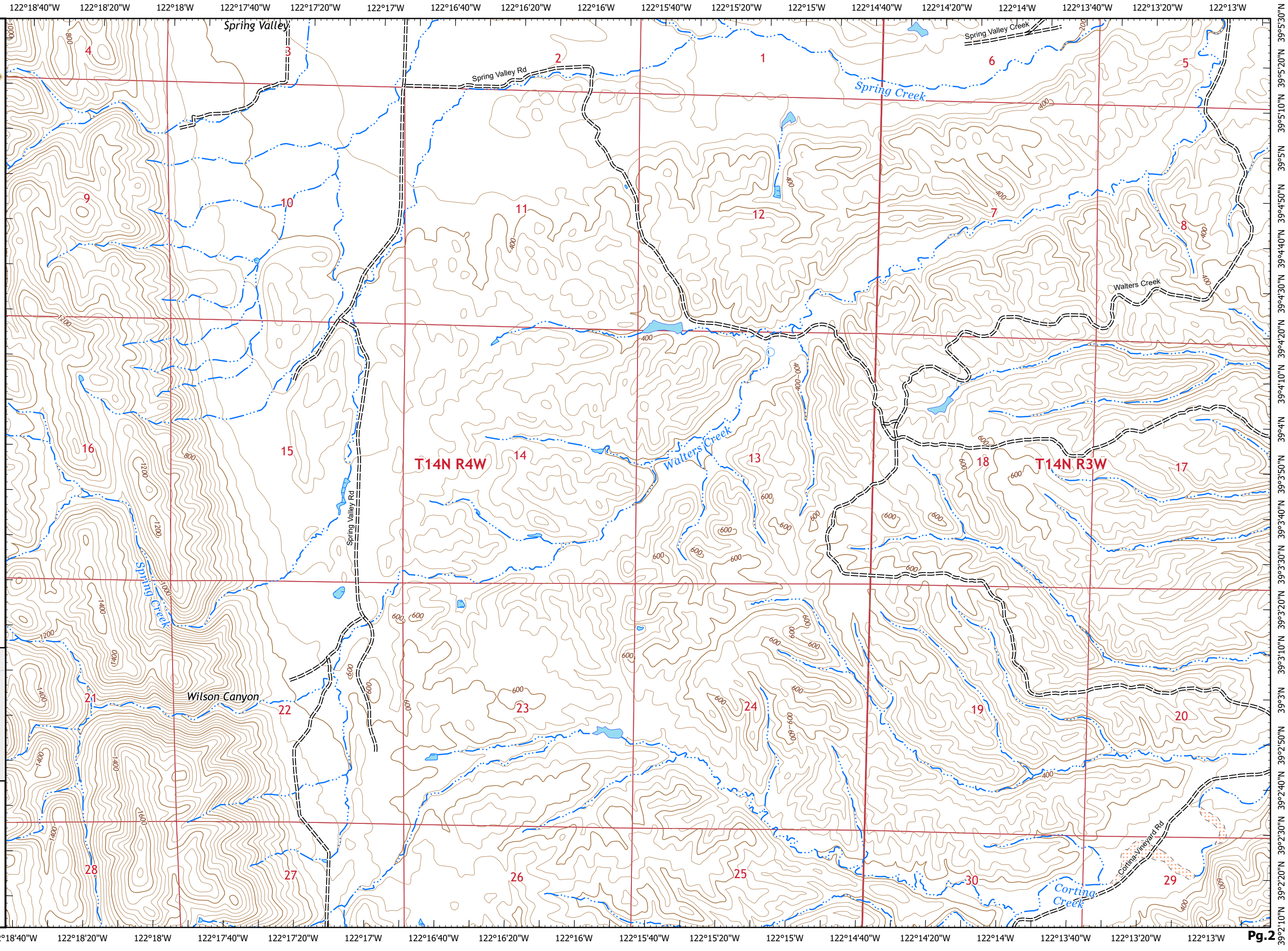
CA-LNU-013407
August 25, 2020
0700 - 0700 NAD 83
Page 2 of 41
Branch XXX
Div WW

Adjacent Pages

pg. 1	pg. 2
pg. 3	pg. 4



Miles
0 0.25 0.5
1:24,000
IMT 2
8/25/2020
00:45 hrs





IAP MAP

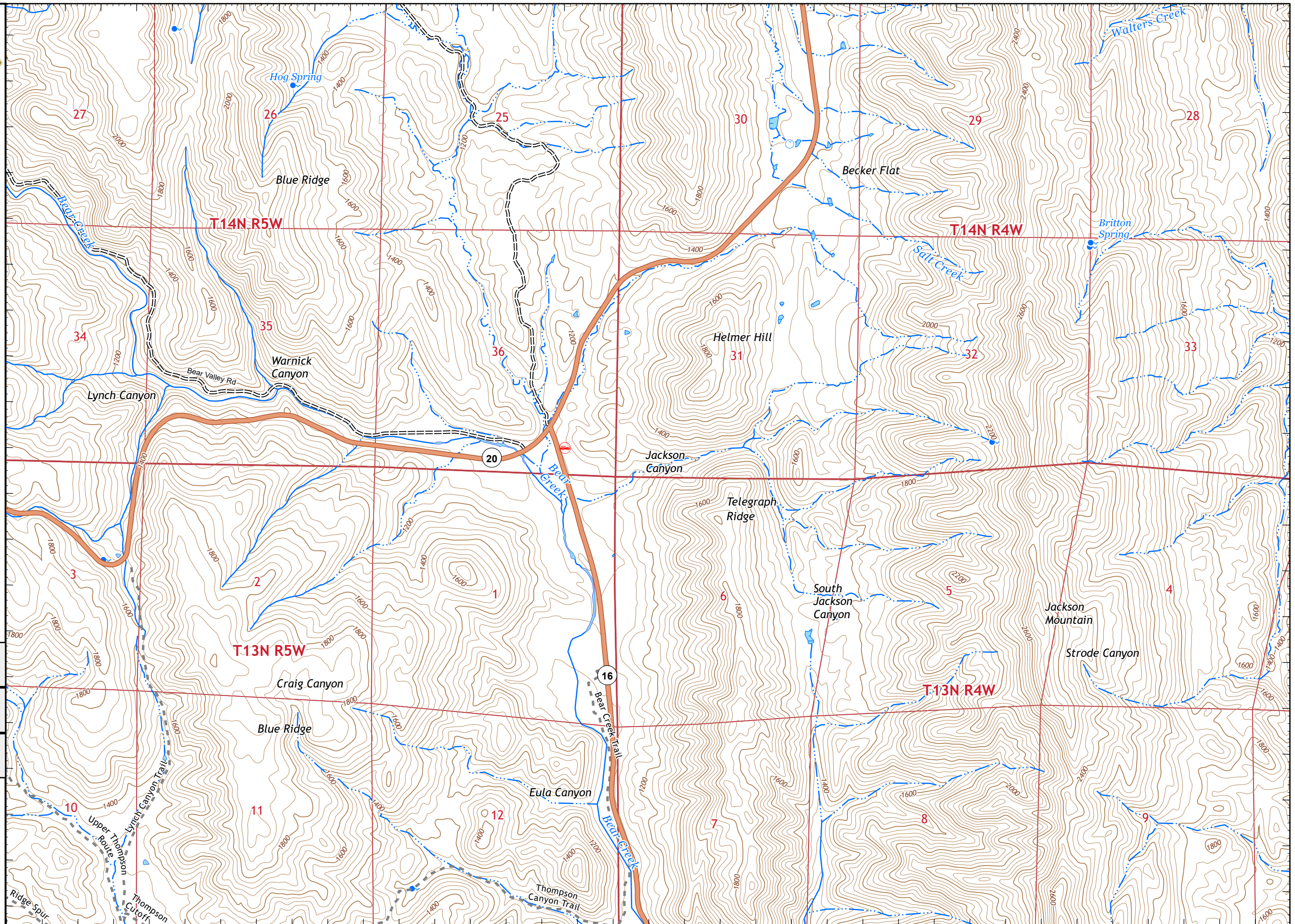
LNU Lightning Complex

CA-LNU-013407
August 25, 2020
0700 - 0700 NAD 83
Page 3 of 41
Branch XXX
Div UU/WW

Adjacent Pages

pg. 1	pg. 2
pg. 3	pg. 4
pg. 5	pg. 6

Miles
0 0.25 0.5
1:24,000
IMT 2
8/25/2020
00:45 hrs



122°18'40"W 122°18'20"W 122°18'W 122°17'40"W 122°17'20"W 122°17'W 122°16'40"W 122°16'20"W 122°16'W 122°15'40"W 122°15'20"W 122°15'W 122°14'40"W 122°14'20"W 122°14'W 122°13'40"W 122°13'20"W 122°13'W




IAP MAP

LNU Lightning Complex

CA-LNU-013407
August 25, 2020
0700 - 0700 NAD 83
Page 4 of 41
Branch XXX
Div WW

Adjacent Pages

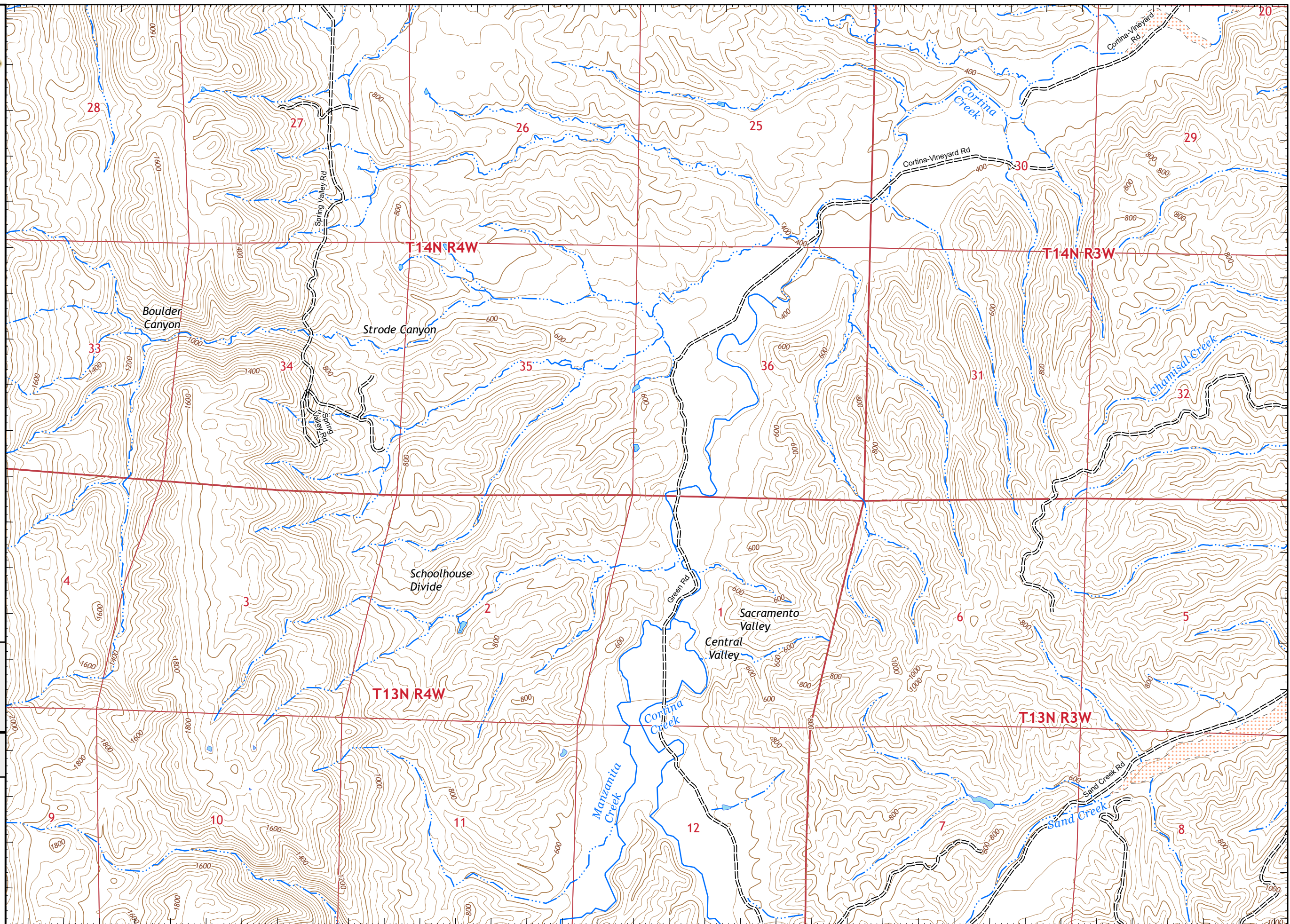
pg. 1	pg. 2	
pg. 3	pg. 4	
pg. 5	pg. 6	pg. 7



Miles
0 0.25 0.5

1:24,000

IMT 2
8/25/2020
00:45 hrs



122°18'30"W 122°18'10"W 122°17'50"W 122°17'30"W 122°17'10"W 122°16'50"W 122°16'30"W 122°16'10"W 122°15'50"W 122°15'30"W 122°15'10"W 122°14'50"W 122°14'30"W 122°14'10"W 122°13'50"W 122°13'30"W 122°13'10"W 122°12'50"W Pg. 4



IAP MAP

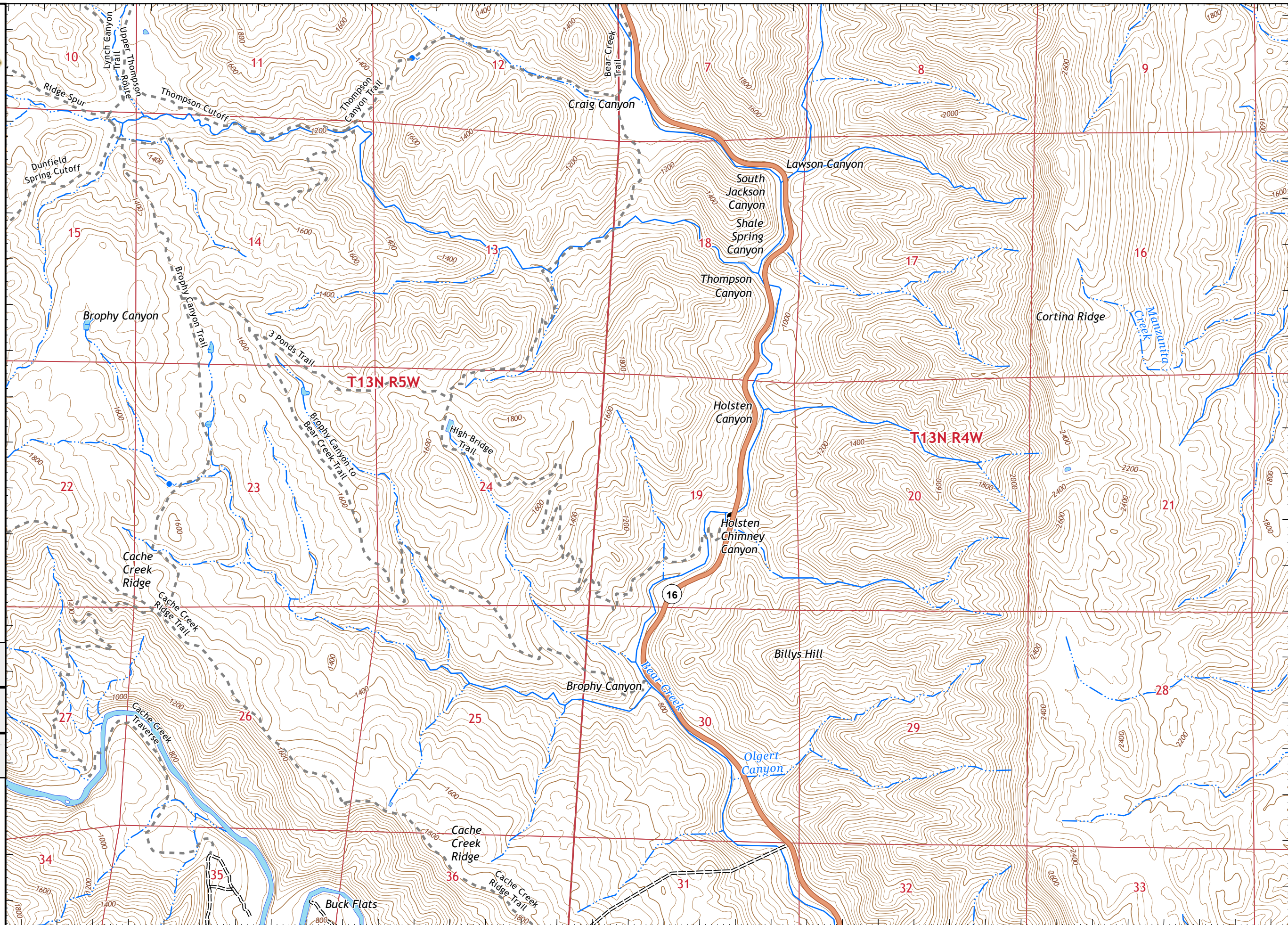
LNU Lightning Complex

CA-LNU-013407
August 25, 2020
0700 - 0700 NAD 83
Page 5 of 41
Branch XXX
Div UU/WW

Adjacent Pages

pg. 3	pg. 4
pg. 5	pg. 6
pg. 8	pg. 9

Miles
0 0.25 0.5
1:24,000
IMT 2
8/25/2020
00:46 hrs






IAP MAP

LNU Lightning Complex

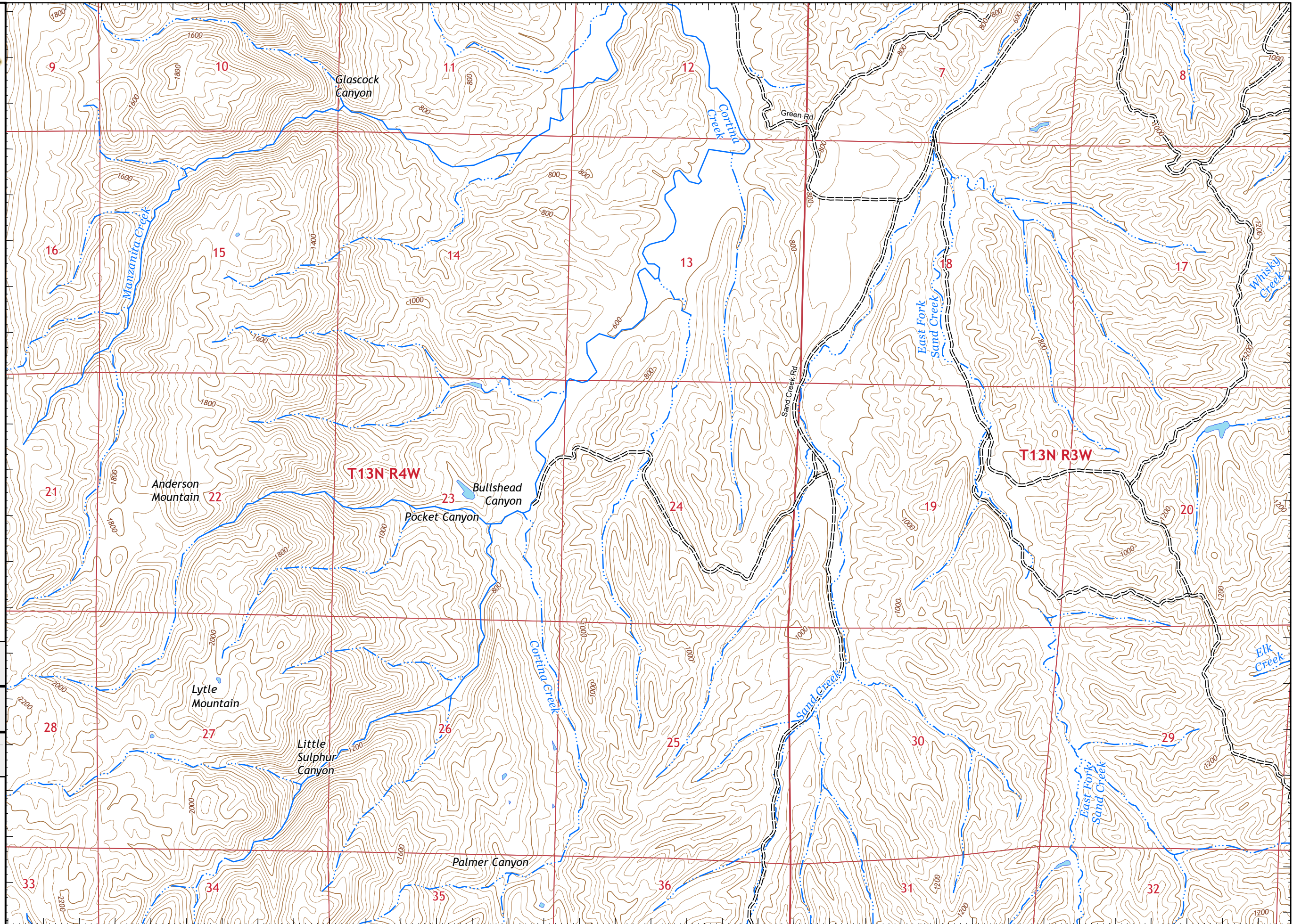
CA-LNU-013407
August 25, 2020
0700 - 0700 NAD 83
Page 6 of 41
Branch XXX
Div WW

Adjacent Pages

pg. 3	pg. 4	
pg. 5	pg. 6	pg. 7
pg. 8	pg. 9	pg. 10



Miles
0 0.25 0.5
1:24,000
IMT 2
8/25/2020
00:46 hrs



122°13'10"W 122°12'50"W 122°12'30"W 122°12'10"W 122°11'50"W 122°11'30"W 122°11'10"W 122°10'50"W 122°10'30"W 122°10'10"W 122°9'50"W 122°9'30"W 122°9'10"W 122°8'50"W 122°8'30"W 122°8'10"W 122°7'50"W 122°7'30"W



IAP MAP

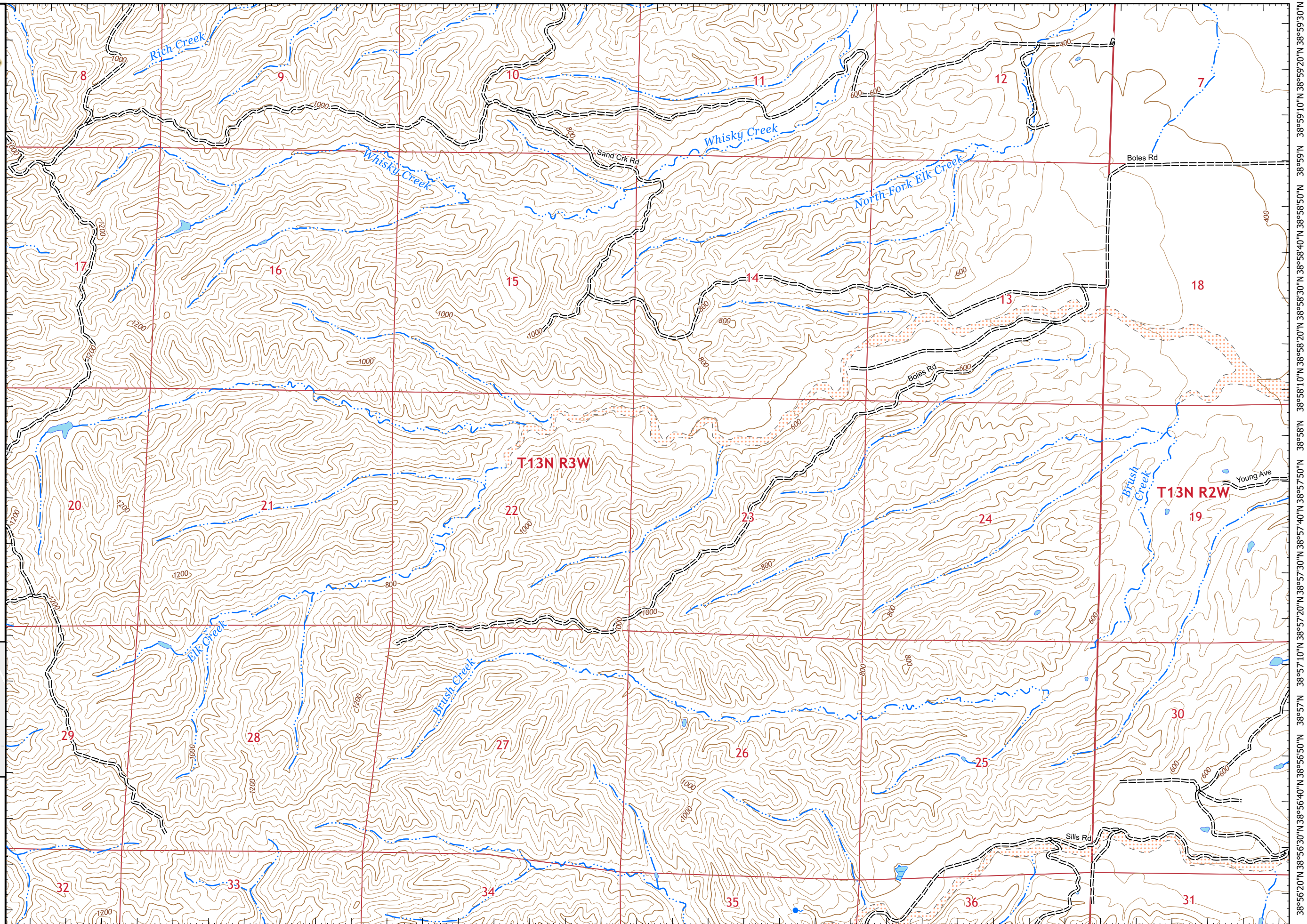
LNU Lightning Complex

CA-LNU-013407
August 25, 2020
0700 - 0700 NAD 83
Page 7 of 41
Branch XXX
Div WW

Adjacent Pages

pg. 4	
pg. 6	pg. 7
pg. 9	pg. 10

Miles
0 0.25 0.5
1:24,000
IMT 2
8/25/2020
00:46 hrs



122°13'W 122°12'40"W 122°12'20"W 122°12'W 122°11'40"W 122°11'20"W 122°11'W 122°10'40"W 122°10'20"W 122°10'W 122°9'40"W 122°9'20"W 122°9'W 122°8'40"W 122°8'20"W 122°8'W 122°7'40"W 122°7'20"W Pg. 7



IAP MAP

LNU Lightning Complex

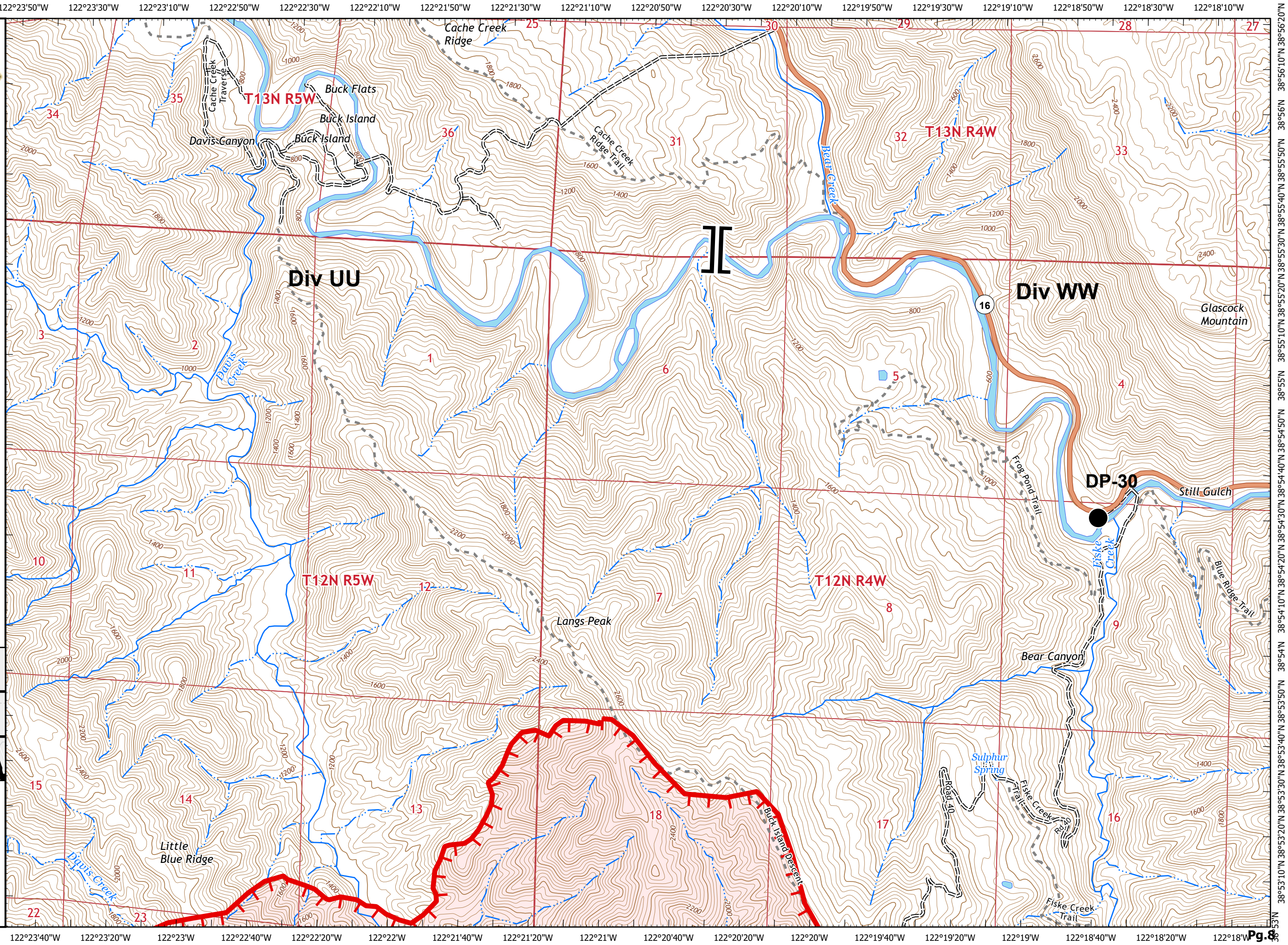
CA-LNU-013407
August 25, 2020
0700 - 0700 NAD 83
Page 8 of 41
Branch XXX
Div UU/WW

- Wildfire Daily Fire Perimeter
- Drop Point
- Branch Break
- Uncontrolled Fire Edge

Adjacent Pages

pg. 5	pg. 6
pg. 8	pg. 9
pg. 11	pg. 12

Miles
0 0.25 0.5
1:24,000
IMT 2
8/25/2020
00:47 hrs





IAP MAP

LNU Lightning Complex

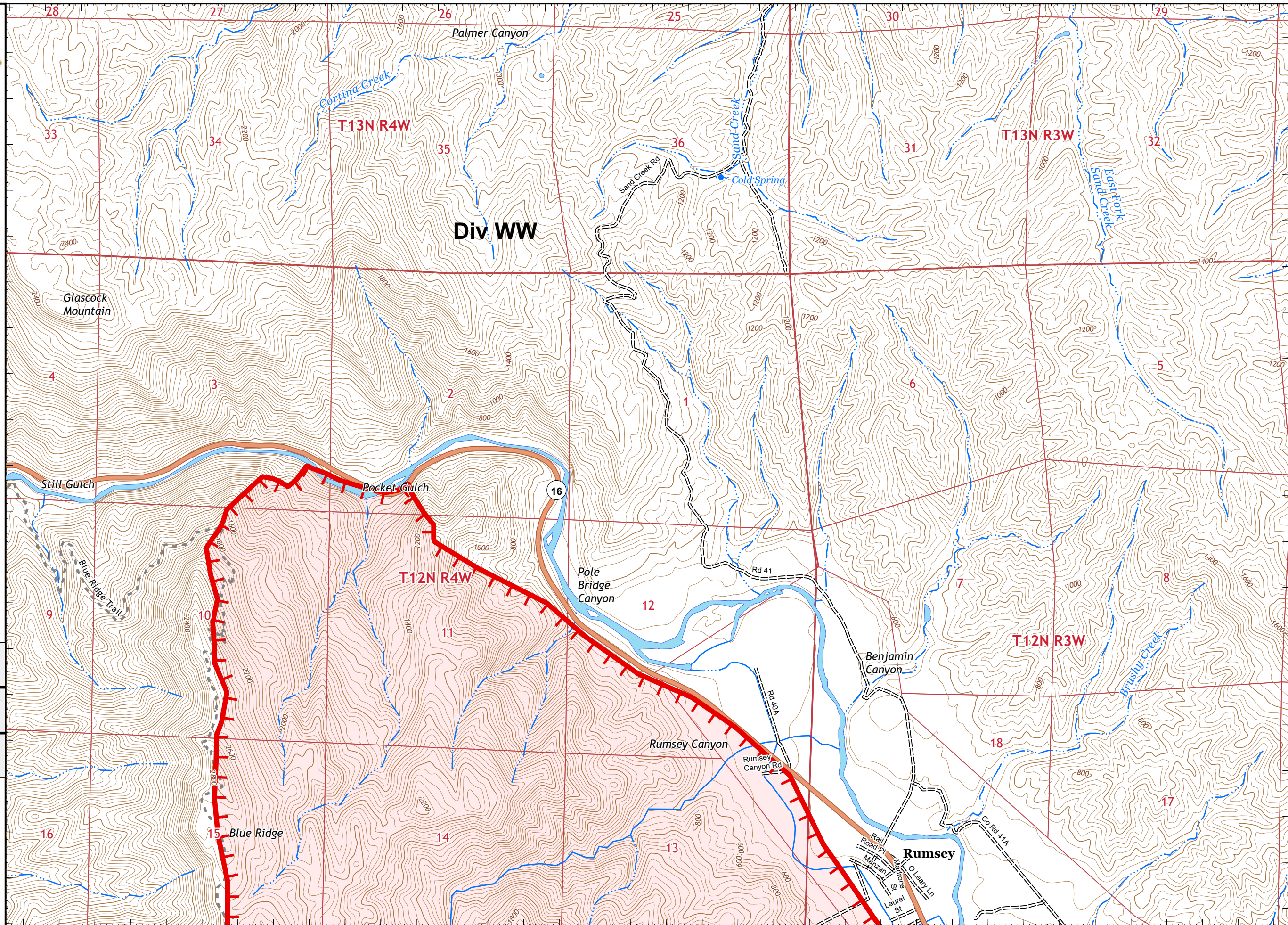
CA-LNU-013407
August 25, 2020
0700 - 0700 NAD 83
Page 9 of 41
Branch XXX
Div WW

- Wildfire Daily Fire Perimeter
- Uncontrolled Fire Edge

Adjacent Pages

pg. 5	pg. 6	pg. 7
pg. 8	pg. 9	pg. 10
pg. 11	pg. 12	pg. 13

Miles
0 0.25 0.5
1:24,000
IMT 2
8/25/2020
00:47 hrs






IAP MAP

LNU Lightning Complex

CA-LNU-013407
August 25, 2020
0700 - 0700 NAD 83
Page 10 of 41
Branch XXX
Div WW

Adjacent Pages

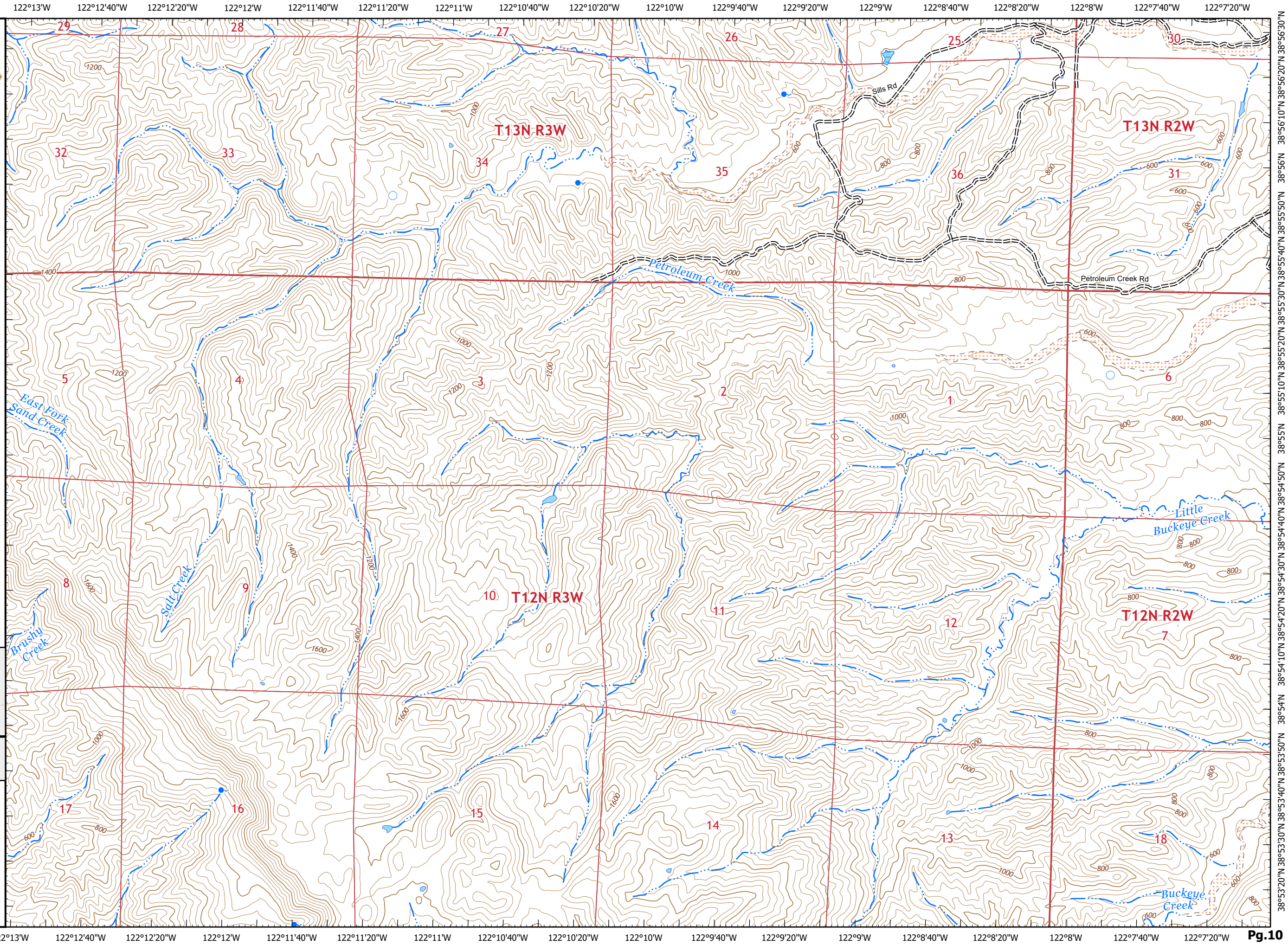
pg. 6	pg. 7
pg. 9	pg. 10
pg. 12	pg. 13
	pg. 14



Miles
0 0.25 0.5

1:24,000

IMT 2
8/25/2020
00:47 hrs



122°23'40"W 122°23'20"W 122°23'W 122°22'40"W 122°22'20"W 122°22'W 122°21'40"W 122°21'20"W 122°21'W 122°20'40"W 122°20'20"W 122°20'W 122°19'40"W 122°19'20"W 122°19'W 122°18'40"W 122°18'20"W 122°18'W



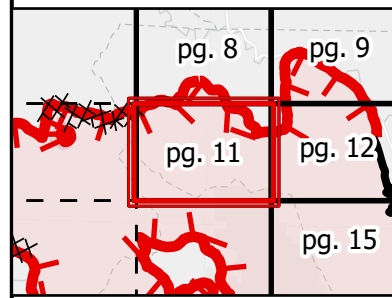
IAP MAP

LNU Lightning Complex

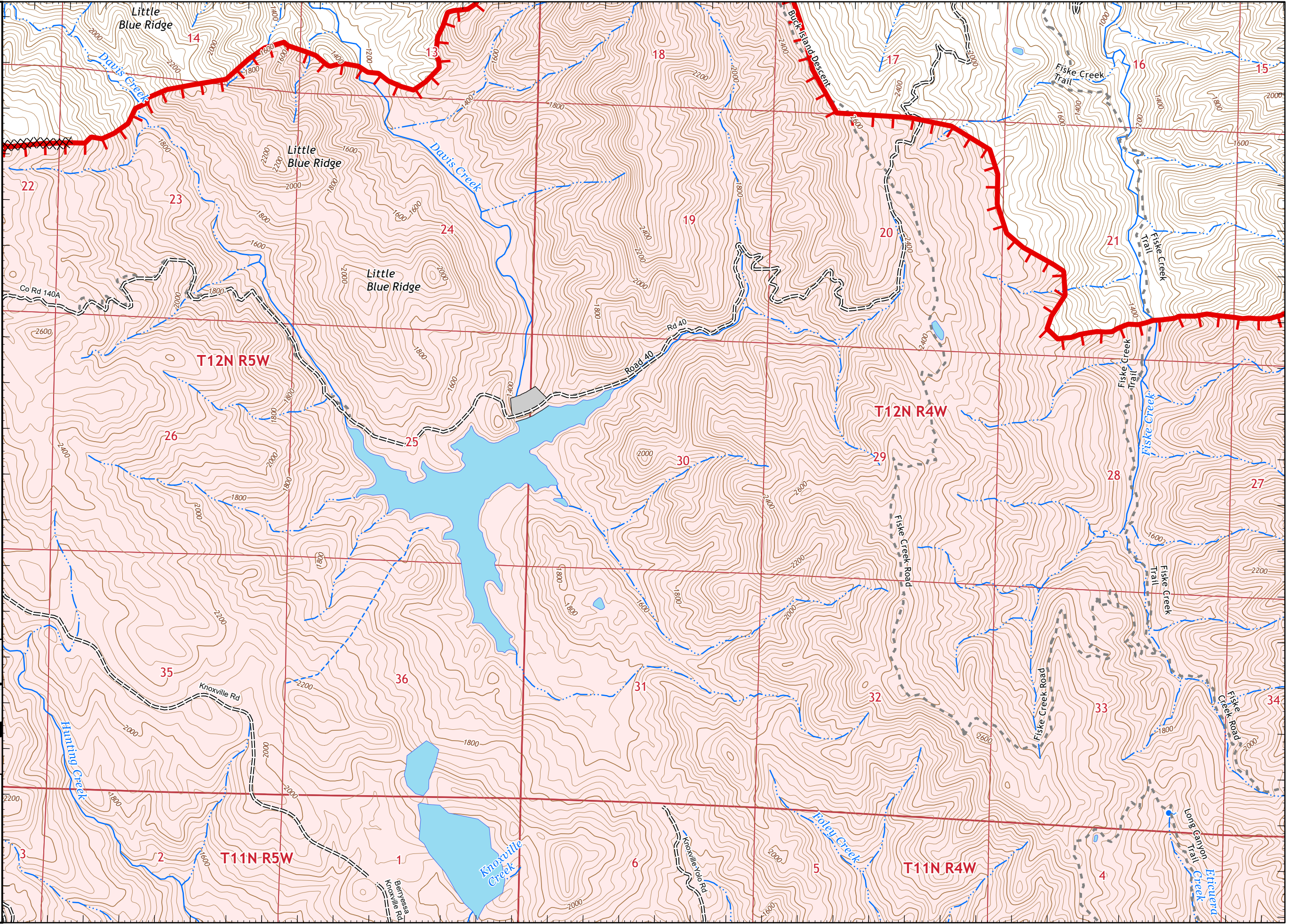
CA-LNU-013407
August 25, 2020
0700 - 0700 NAD 83
Page 11 of 41
Branch XXX
Div UU/WW

- Wildfire Daily Fire Perimeter
- Uncontrolled Fire Edge
- Completed Dozer Line

Adjacent Pages



Miles
0 0.25 0.5
1:24,000
IMT 2
8/25/2020
00:47 hrs



122°23'40"W 122°23'20"W 122°23'W 122°22'40"W 122°22'20"W 122°22'W 122°21'40"W 122°21'20"W 122°21'W 122°20'40"W 122°20'20"W 122°20'W 122°19'40"W 122°19'20"W 122°19'W 122°18'40"W 122°18'20"W 122°18'W

122°18'20"W 122°18'W 122°17'40"W 122°17'20"W 122°17'W 122°16'40"W 122°16'20"W 122°16'W 122°15'40"W 122°15'20"W 122°15'W 122°14'40"W 122°14'20"W 122°14'W 122°13'40"W 122°13'20"W 122°13'W 122°12'40"W



IAP MAP

LNU Lightning Complex

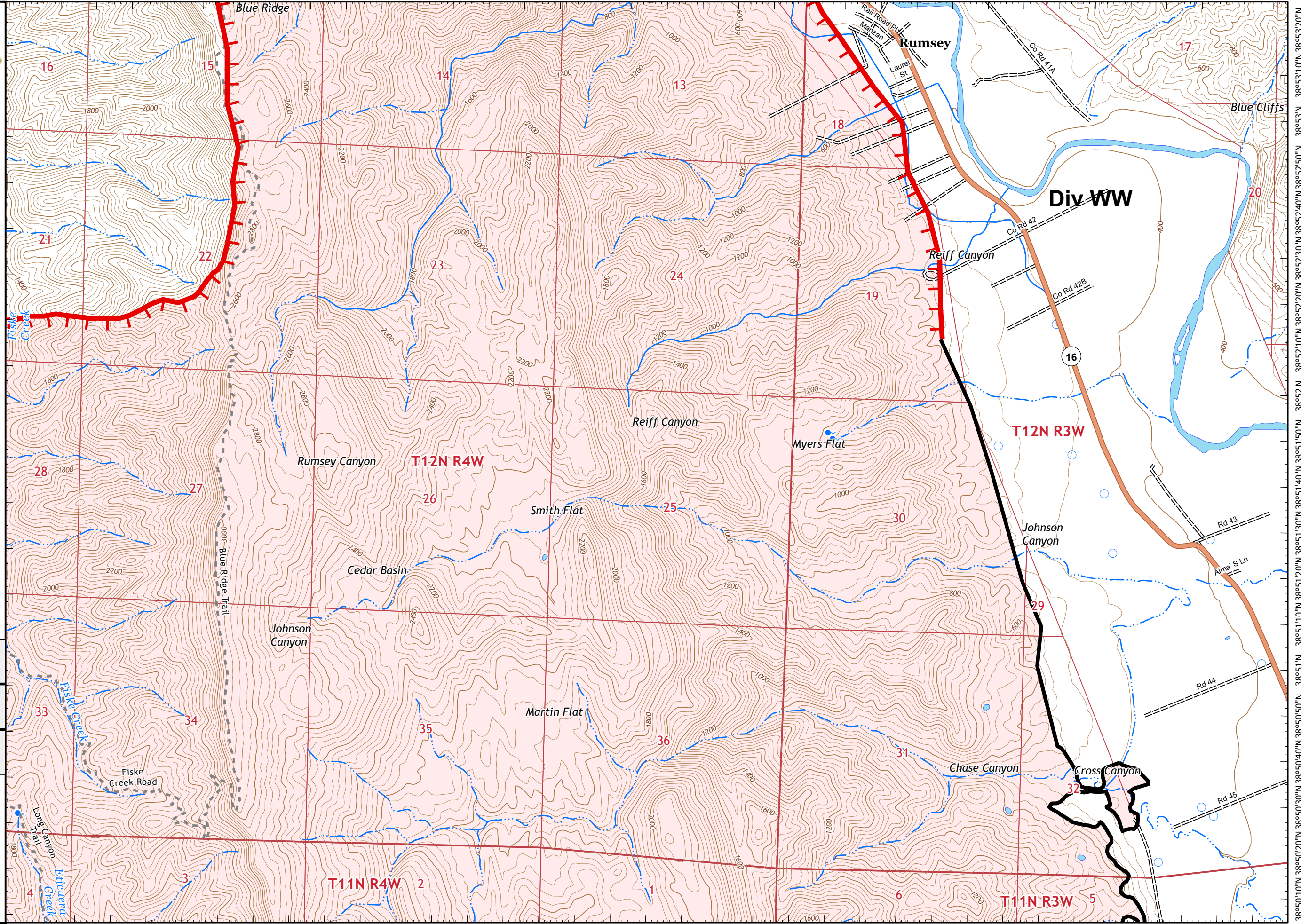
CA-LNU-013407
August 25, 2020
0700 - 0700 NAD 83
Page 12 of 41
Branch XXX
Div WW

- Wildfire Daily Fire Perimeter
- Uncontrolled Fire Edge
- Contained Line

Adjacent Pages

pg. 8	pg. 9	pg. 10
pg. 11	pg. 12	pg. 13
pg. 15	pg. 16	

Miles
0 0.25 0.5
1:24,000
IMT 2
8/25/2020
00:48 hrs



122°18'10"W 122°17'50"W 122°17'30"W 122°17'10"W 122°16'50"W 122°16'30"W 122°16'10"W 122°15'50"W 122°15'30"W 122°15'10"W 122°14'50"W 122°14'30"W 122°14'10"W 122°13'50"W 122°13'30"W 122°13'10"W 122°12'50"W 122°12'30"W

122°13'W 122°12'40"W 122°12'20"W 122°12'W 122°11'40"W 122°11'20"W 122°11'W 122°10'40"W 122°10'20"W 122°10'W 122°9'40"W 122°9'20"W 122°9'W 122°8'40"W 122°8'20"W 122°8'W 122°7'40"W 122°7'20"W

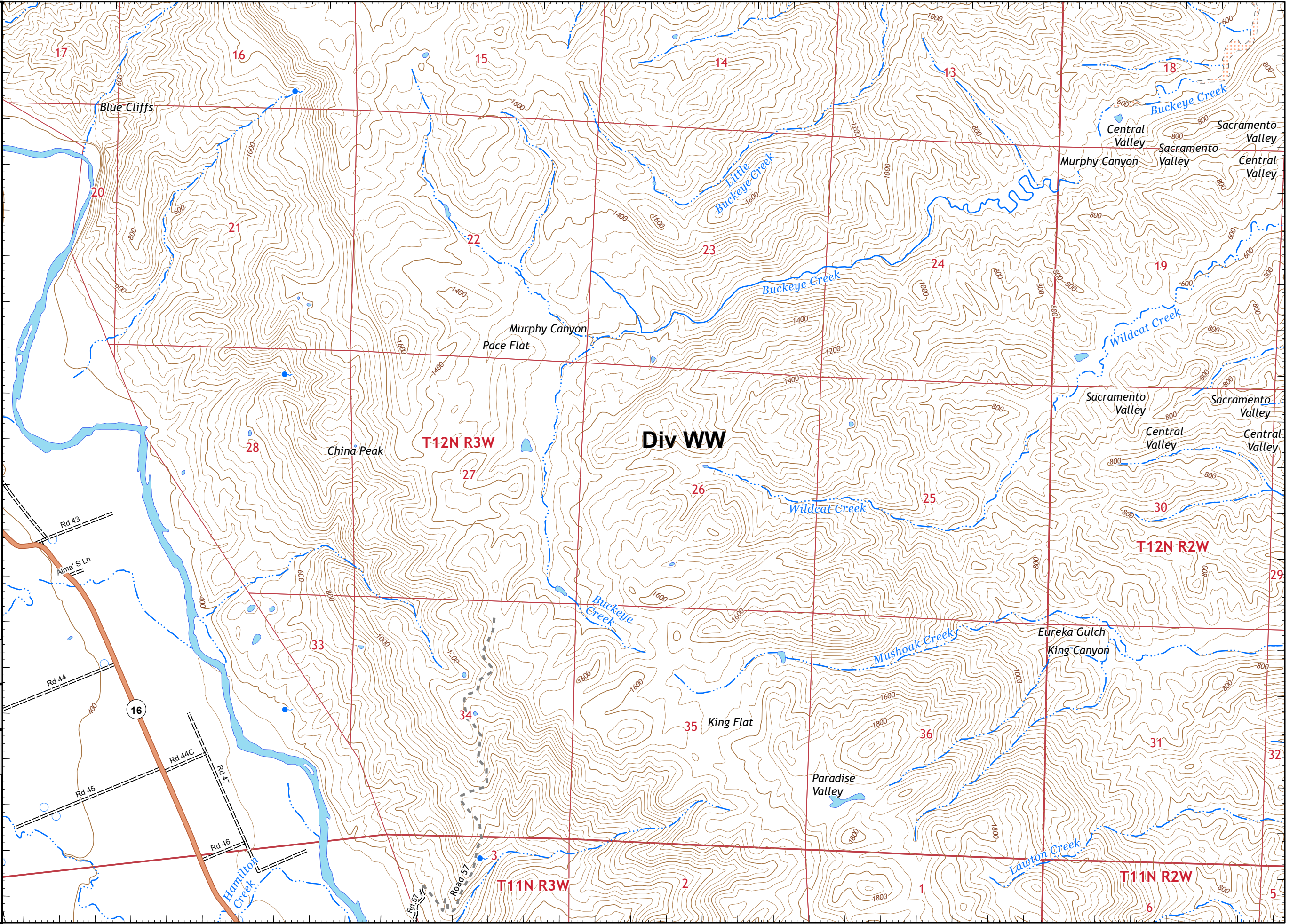


IAP MAP

LNU Lightning Complex

CA-LNU-013407
August 25, 2020
0700 - 0700 NAD 83
Page 13 of 41
Branch XXX
Div WW

— Contained Line



Adjacent Pages

pg. 9	pg. 10
pg. 12	pg. 13
pg. 15	pg. 16

Miles
0 0.25 0.5
1:24,000
IMT 2
8/25/2020
00:48 hrs

122°12'50"W 122°12'30"W 122°12'10"W 122°11'50"W 122°11'30"W 122°11'10"W 122°10'50"W 122°10'30"W 122°10'10"W 122°9'50"W 122°9'30"W 122°9'10"W 122°8'50"W 122°8'30"W 122°8'10"W 122°7'50"W 122°7'30"W 122°7'10"W Pg.13

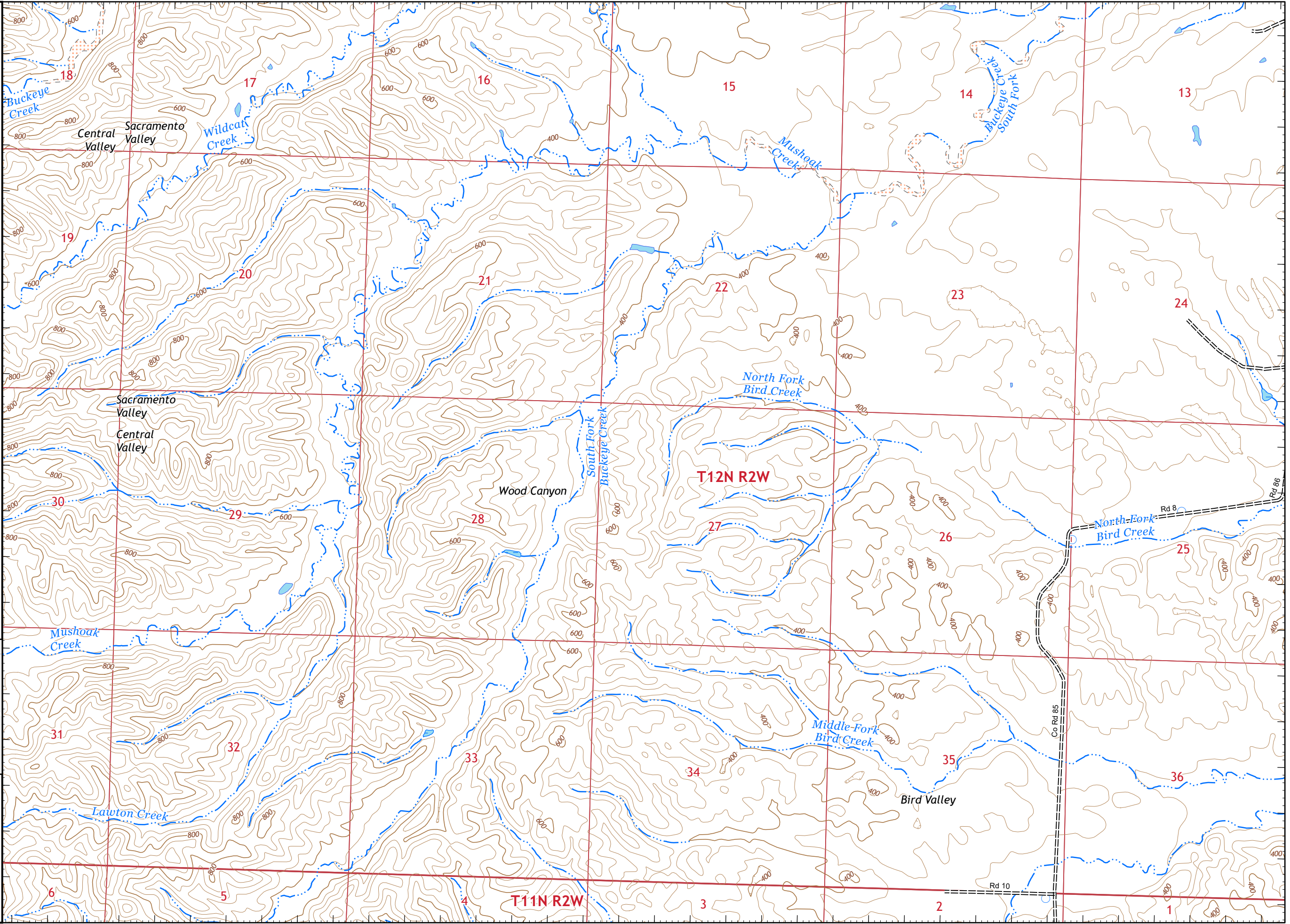
122°7'30"W 122°7'10"W 122°6'50"W 122°6'30"W 122°6'10"W 122°5'50"W 122°5'30"W 122°5'10"W 122°4'50"W 122°4'30"W 122°4'10"W 122°3'50"W 122°3'30"W 122°3'10"W 122°2'50"W 122°2'30"W 122°2'10"W 122°1'50"W



IAP MAP

LNU Lightning Complex

CA-LNU-013407
August 25, 2020
0700 - 0700 NAD 83
Page 14 of 41
Branch XXX
Div WW



Adjacent Pages

pg. 10	
pg. 13	pg. 14
pg. 16	pg. 17

Miles
0 0.25 0.5
1:24,000
IMT 2
8/25/2020
00:48 hrs

122°7'30"W 122°7'10"W 122°6'50"W 122°6'30"W 122°6'10"W 122°5'50"W 122°5'30"W 122°5'10"W 122°4'50"W 122°4'30"W 122°4'10"W 122°3'50"W 122°3'30"W 122°3'10"W 122°2'50"W 122°2'30"W 122°2'10"W 122°1'50"W Pg.14



IAP MAP

LNU Lightning Complex

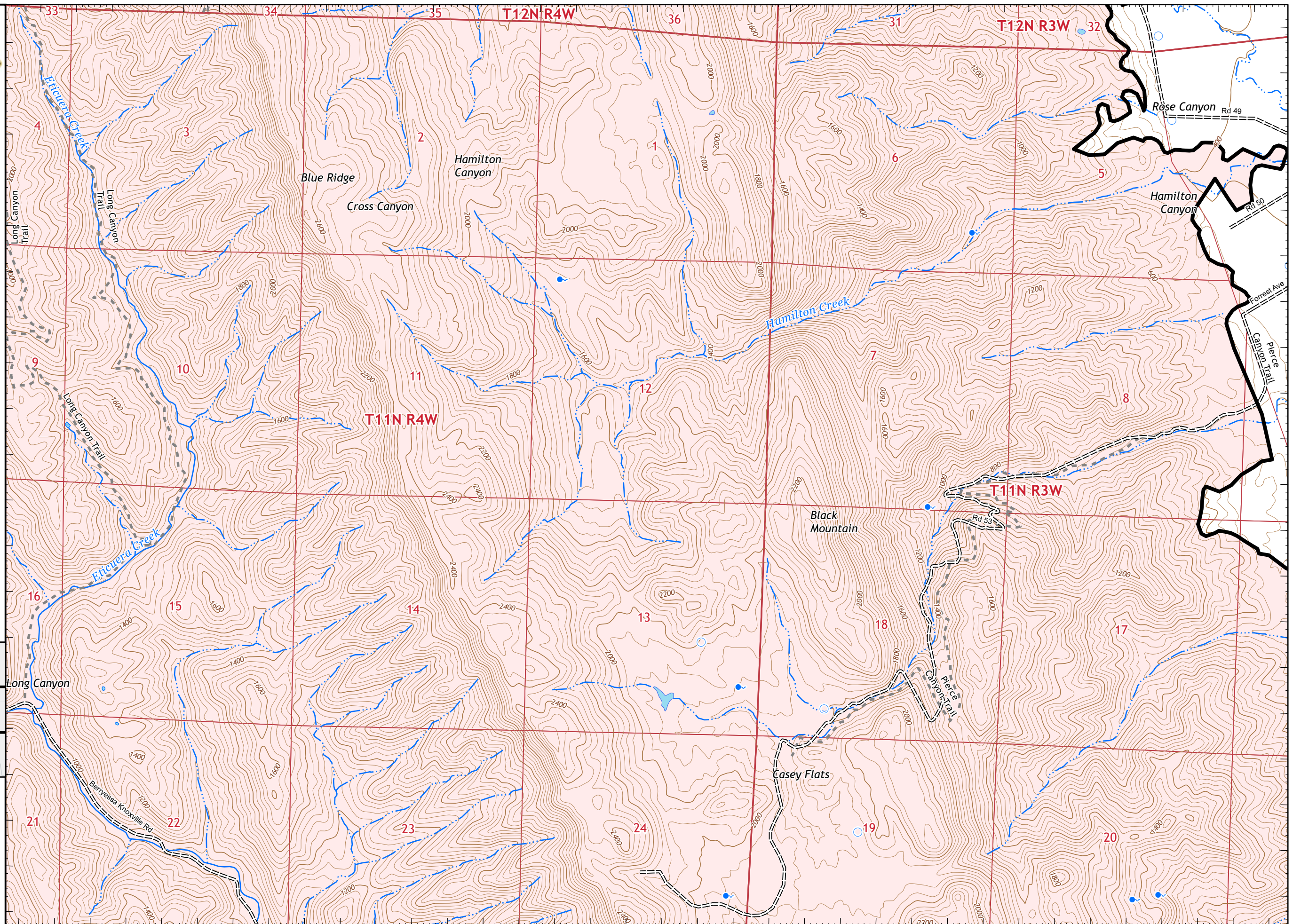
CA-LNU-013407
August 25, 2020
0700 - 0700 NAD 83
Page 15 of 41
Branch XXX
Div WW

Wildfire Daily Fire Perimeter
Contained Line

Adjacent Pages

pg. 11	pg. 12	pg. 13
pg. 15	pg. 16	pg. 19
pg. 18	pg. 19	

Miles
0 0.25 0.5
1:24,000
IMT 2
8/25/2020
00:48 hrs





IAP MAP

LNU Lightning Complex

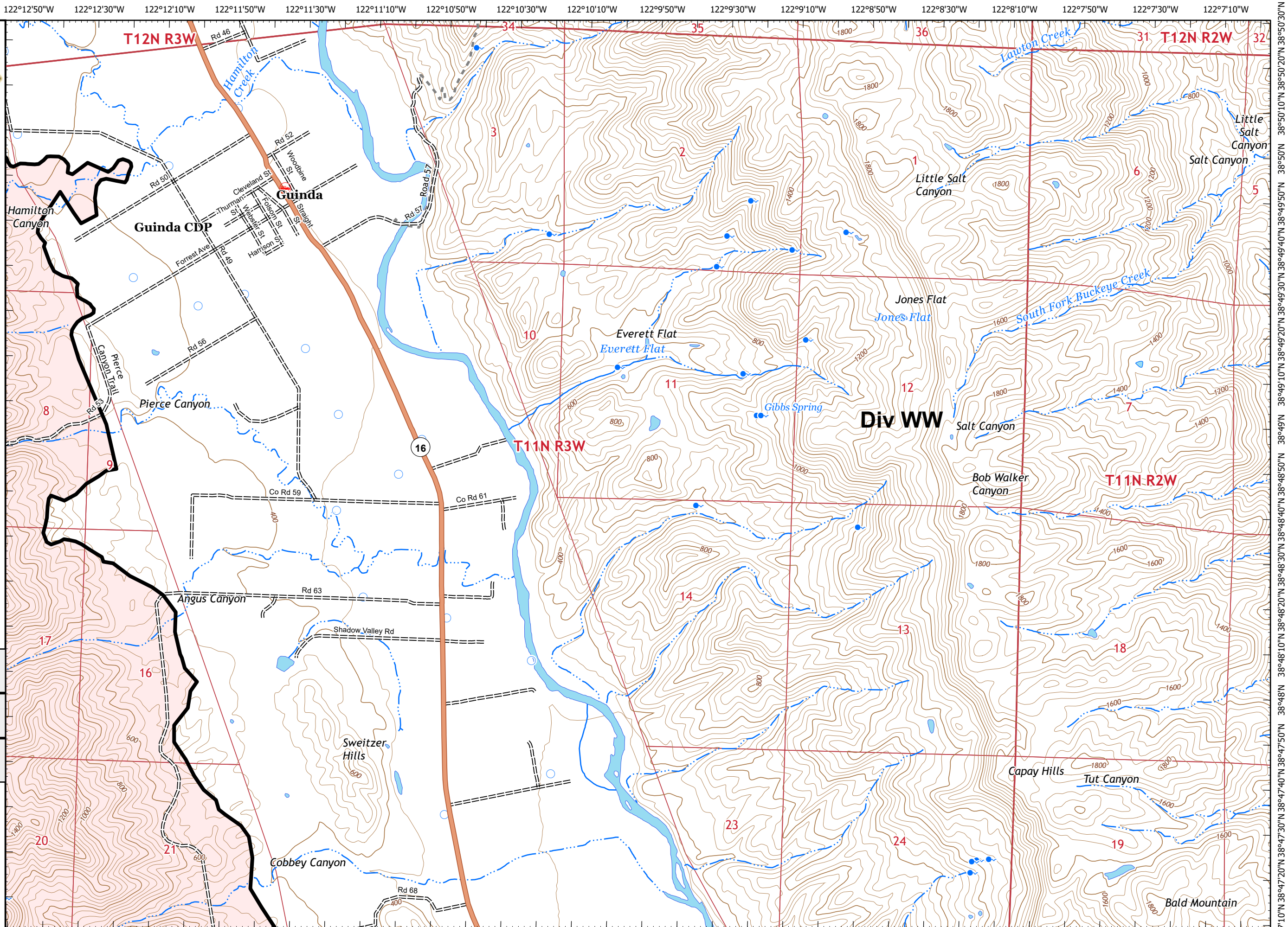
CA-LNU-013407
August 25, 2020
0700 - 0700 NAD 83
Page 16 of 41
Branch XXX
Div WW

Wildfire Daily Fire Perimeter
Contained Line

Adjacent Pages

pg. 12	pg. 13	pg. 14
pg. 15	pg. 16	pg. 17
pg. 18	pg. 19	pg. 20

Miles
0 0.25 0.5
1:24,000
IMT 2
8/25/2020
00:49 hrs





IAP MAP

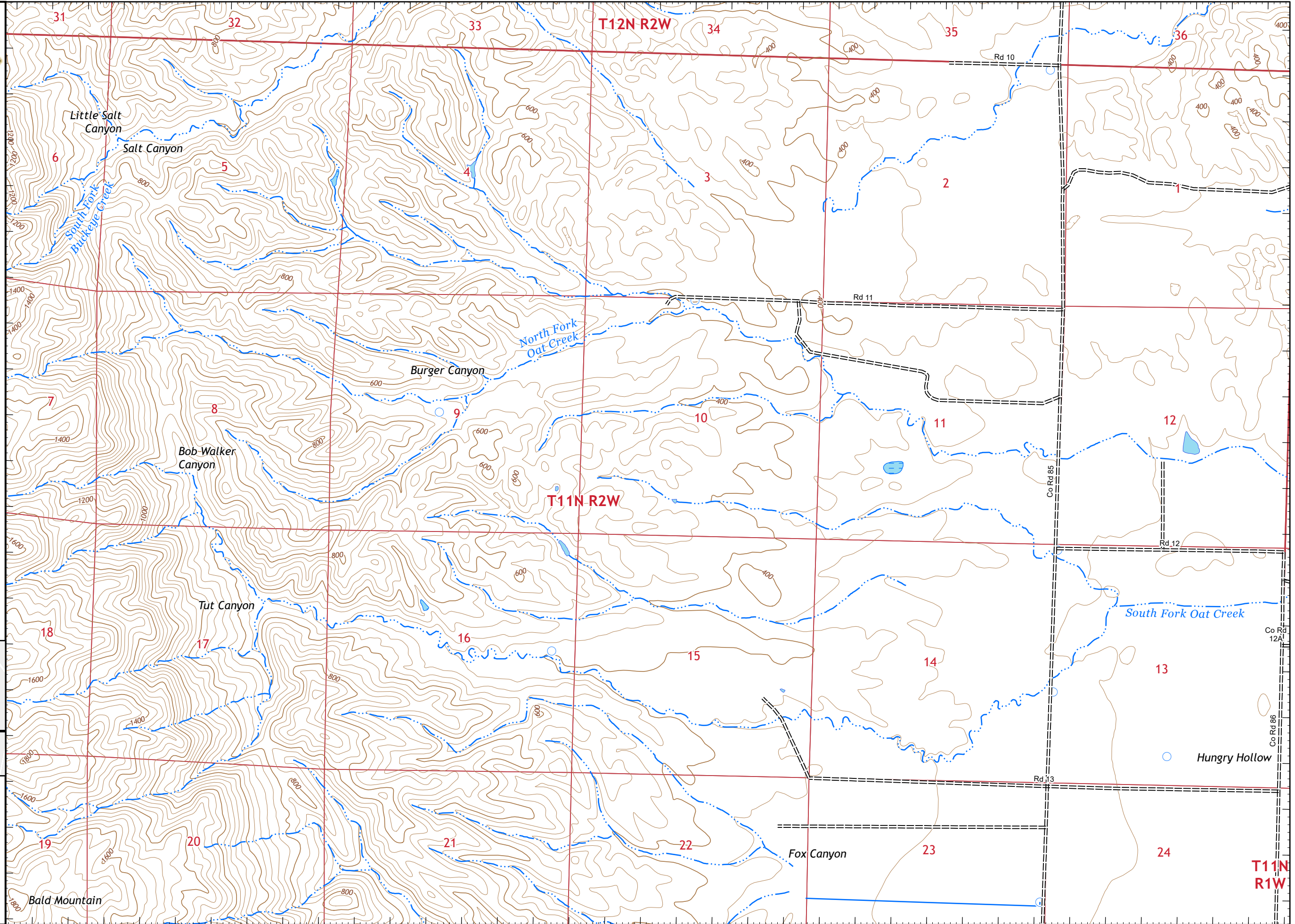
LNU Lightning Complex

CA-LNU-013407
August 25, 2020
0700 - 0700 NAD 83
Page 17 of 41
Branch XXX
Div WW/ZZ

Adjacent Pages

pg. 13	pg. 14
pg. 16	pg. 17
pg. 19	pg. 20
	pg. 21

Miles
0 0.25 0.5
1:24,000
IMT 2
8/25/2020
00:49 hrs





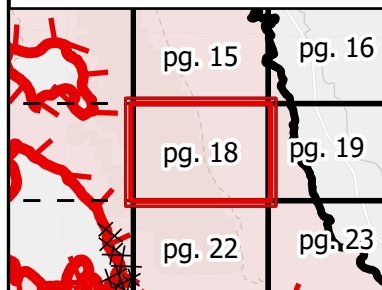
IAP MAP

LNU Lightning Complex

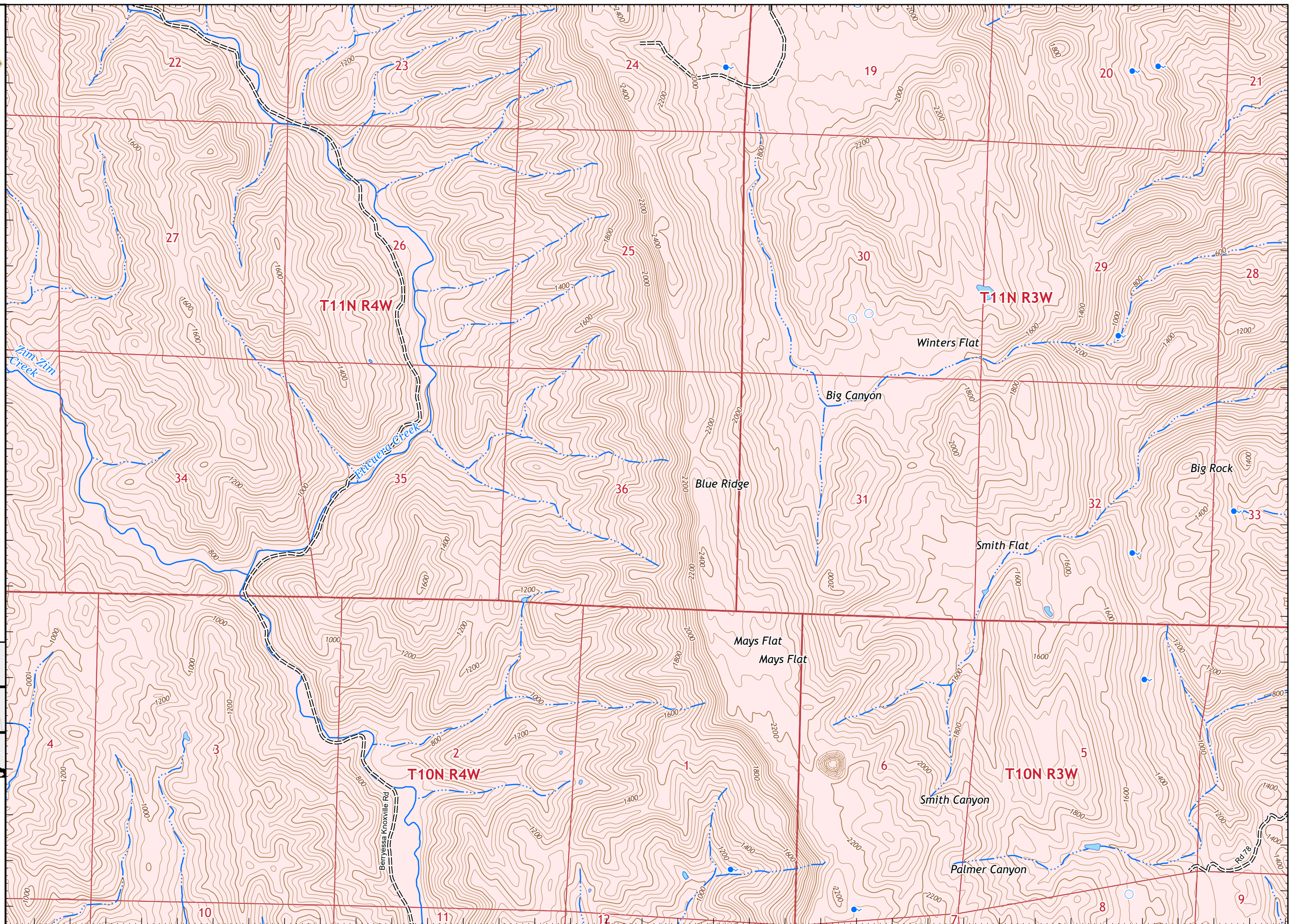
CA-LNU-013407
August 25, 2020
0700 - 0700 NAD 83
Page 18 of 41
Branch XXX
Div WW

Wildfire Daily Fire Perimeter

Adjacent Pages



Compass rose, QR code, scale bar (0 to 0.5 miles), and scale 1:24,000. Metadata: IMT 2, 8/25/2020, 00:49 hrs.





IAP MAP

LNU Lightning Complex

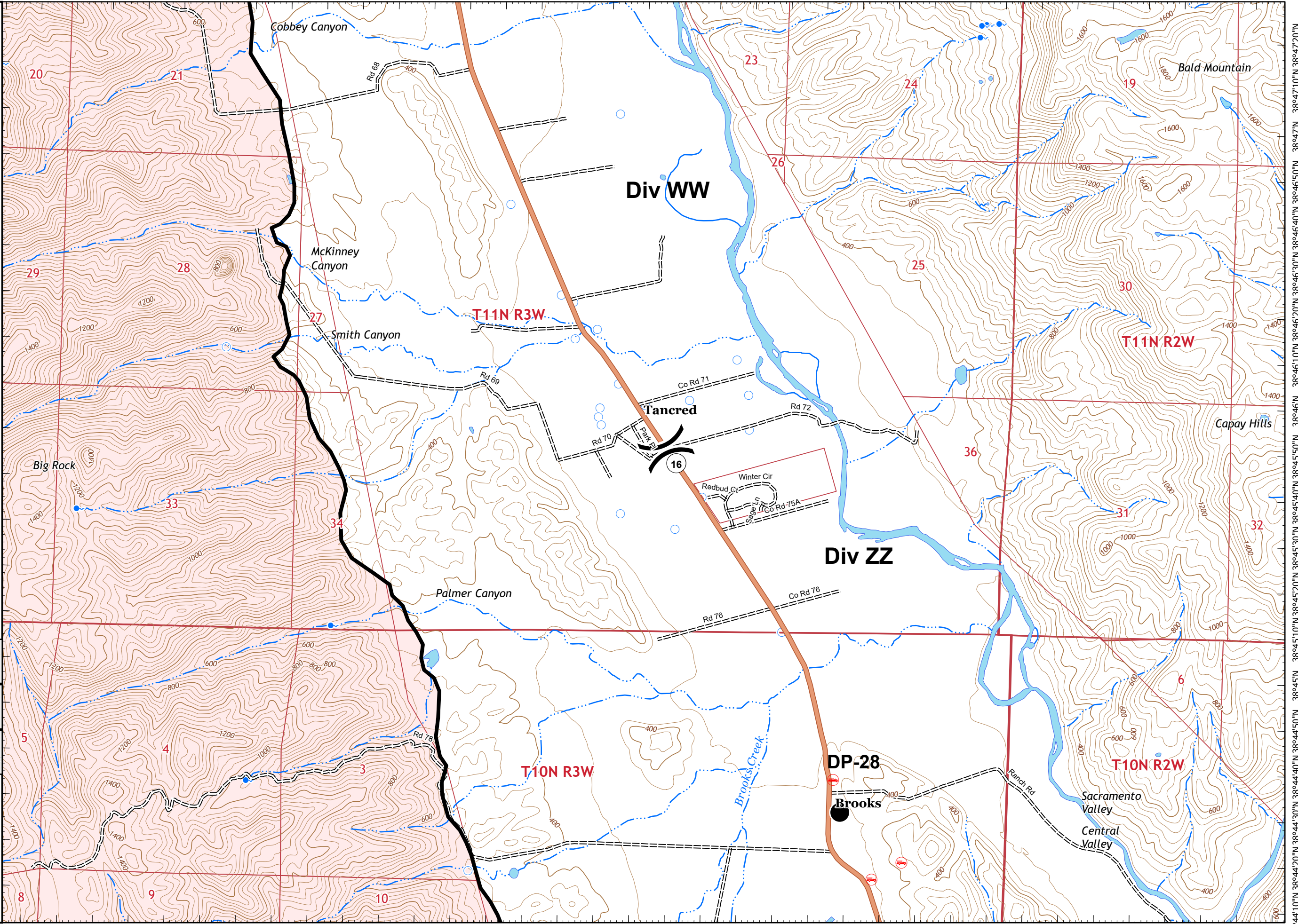
CA-LNU-013407
August 25, 2020
0700 - 0700 NAD 83
Page 19 of 41
Branch XXX
Div WW/ZZ

- Wildfire Daily Fire Perimeter
- Drop Point
- Division Break
- Contained Line

Adjacent Pages

pg. 15	pg. 16	pg. 17
pg. 18	pg. 19	pg. 20
pg. 22	pg. 23	pg. 24

Miles
0 0.25 0.5
1:24,000
IMT 2
8/25/2020
00:49 hrs






IAP MAP

LNU Lightning Complex

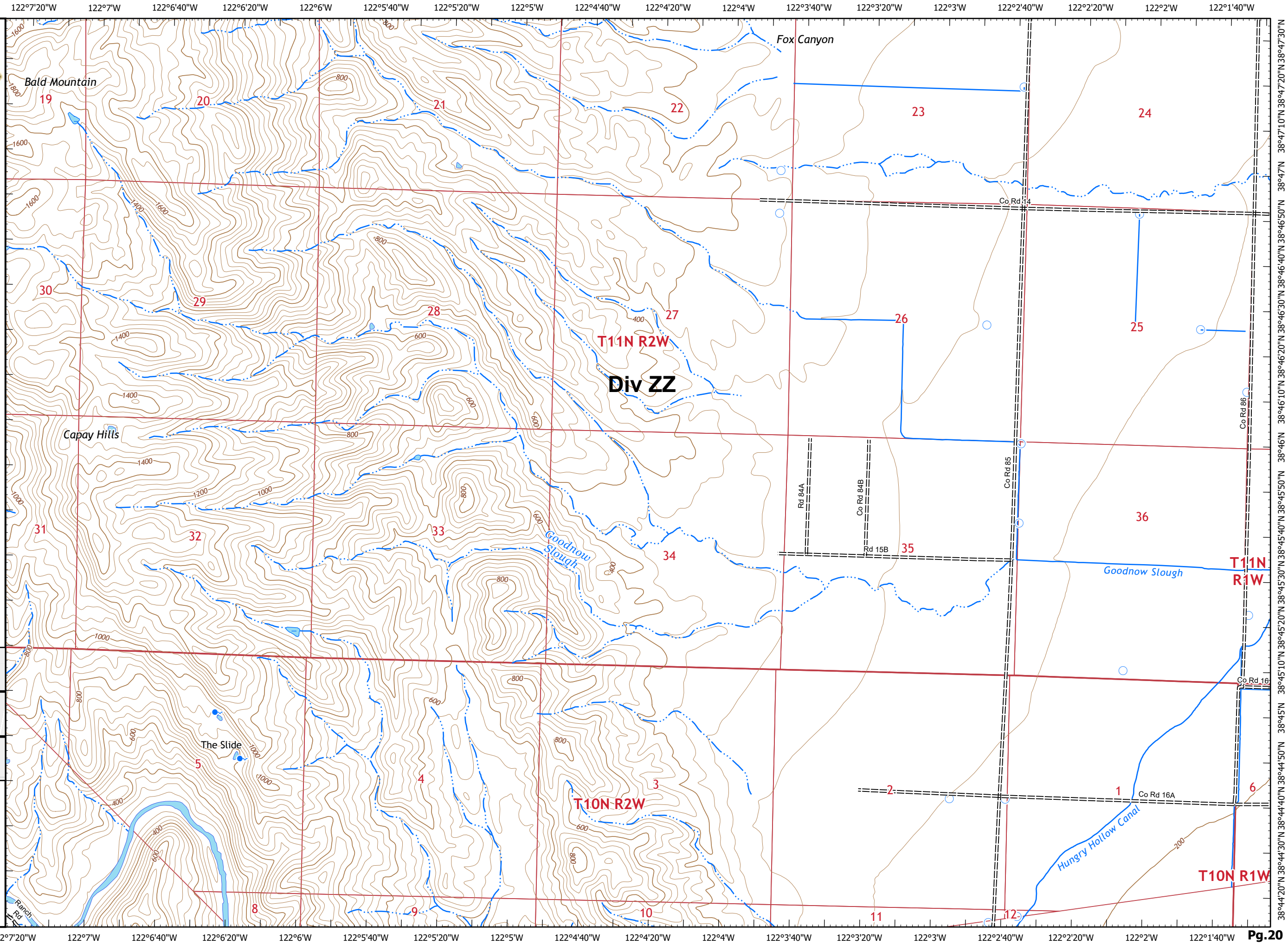
CA-LNU-013407
 August 25, 2020
 0700 - 0700 NAD 83
 Page 20 of 41
 Branch XXX
 Div WW/ZZ

Adjacent Pages

pg. 16	pg. 17	
pg. 19	pg. 20	pg. 21
pg. 23	pg. 24	pg. 25



Miles
 0 0.25 0.5
 1:24,000
 IMT 2
 8/25/2020
 00:50 hrs





IAP MAP

LNU Lightning Complex

CA-LNU-013407
August 25, 2020
0700 - 0700 NAD 83
Page 21 of 41
Branch XXX
Div ZZ

Adjacent Pages

pg. 17

pg. 20

pg. 24

pg. 21

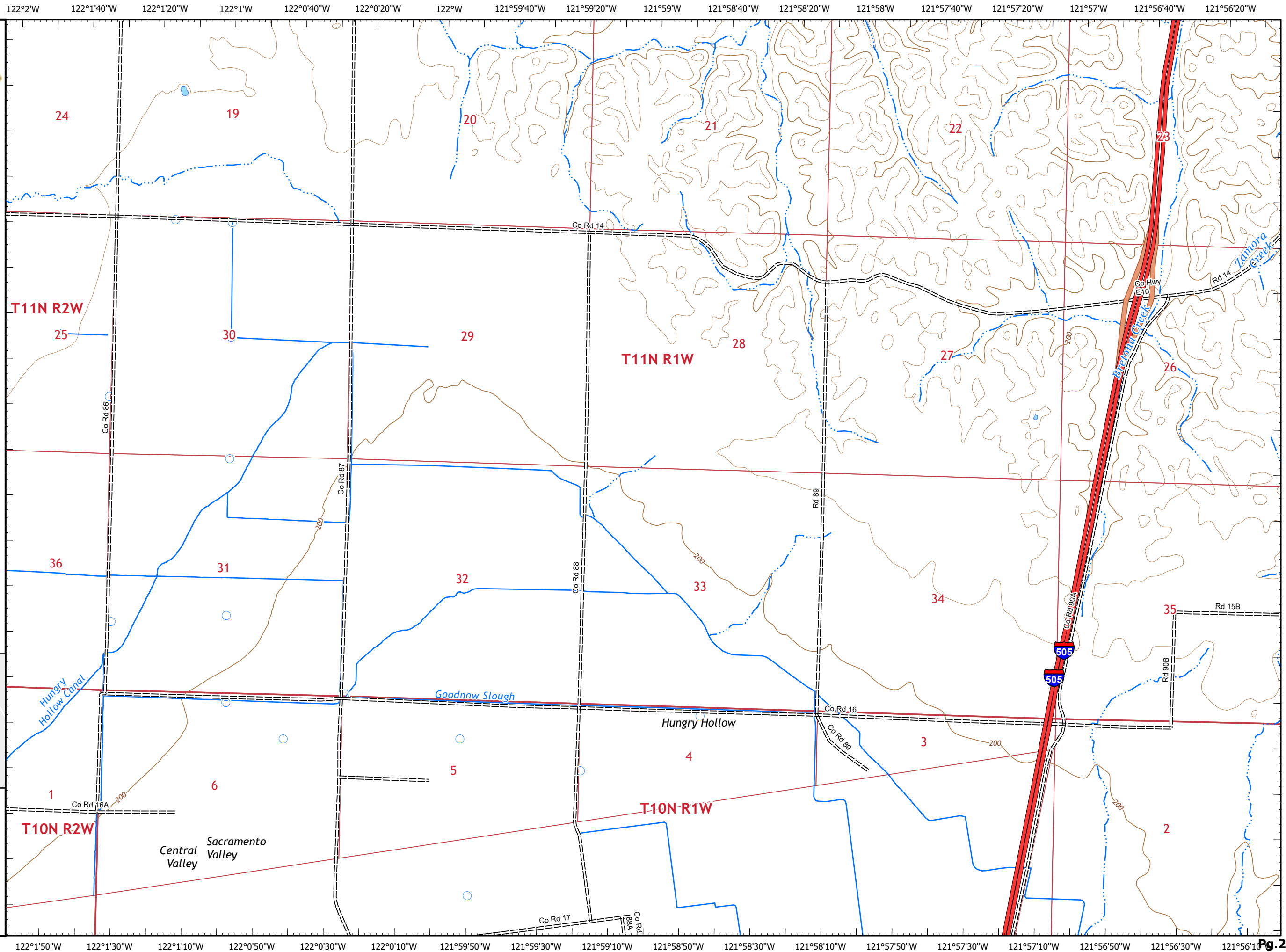
pg. 25



Miles
0 0.25 0.5

1:24,000

IMT 2
8/25/2020
00:50 hrs





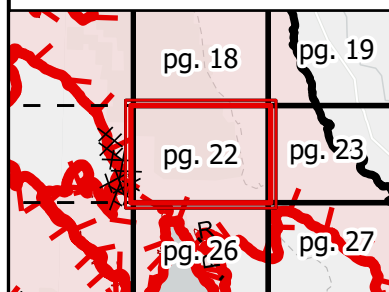
IAP MAP

LNU Lightning Complex

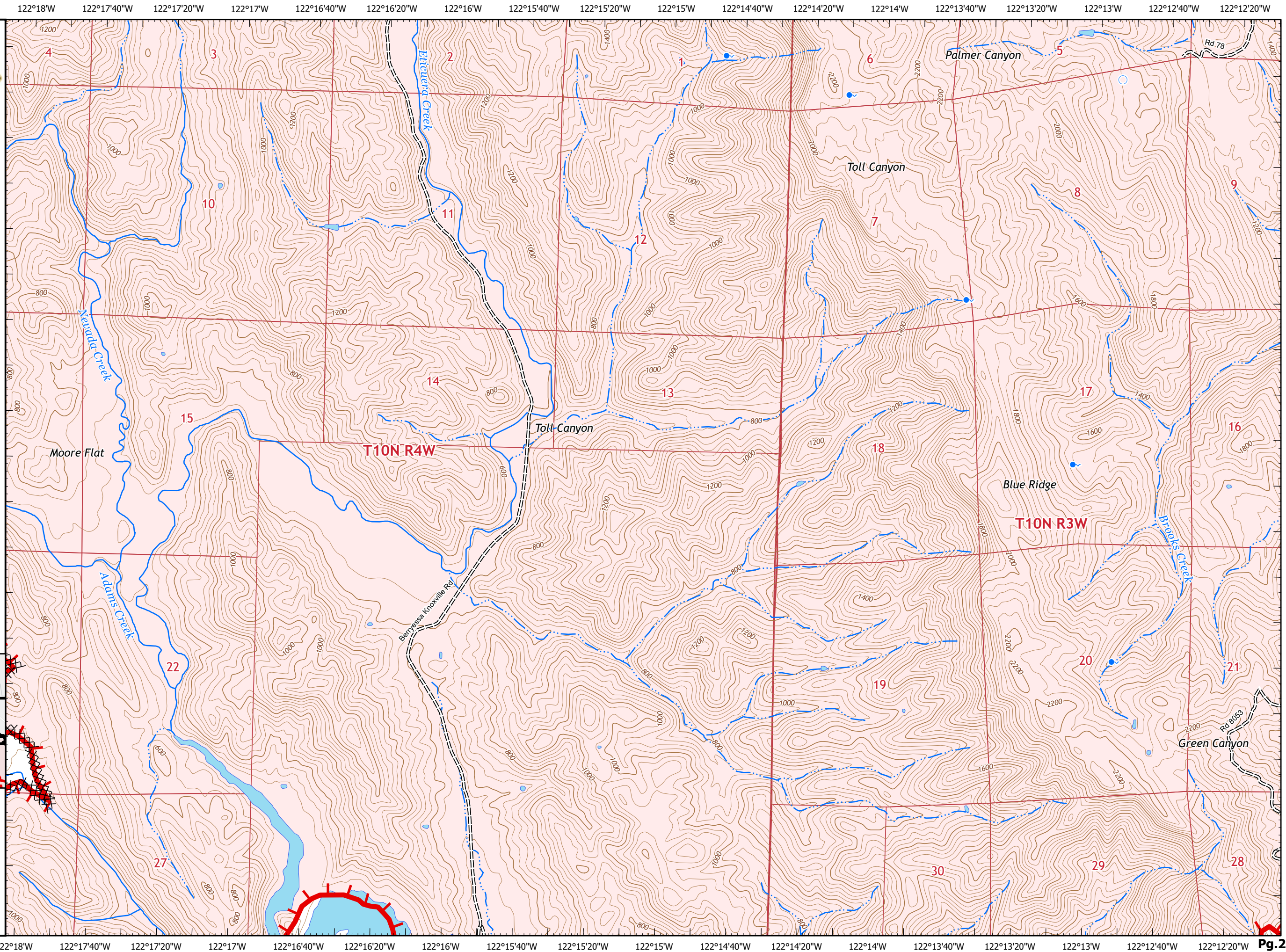
CA-LNU-013407
August 25, 2020
0700 - 0700 NAD 83
Page 22 of 41
Branch XXX
Div WW/ZZ

- Wildfire Daily Fire Perimeter
- Uncontrolled Fire Edge
- Completed Dozer Line

Adjacent Pages



Miles
0 0.25 0.5
1:24,000
IMT 2
8/25/2020
00:50 hrs





IAP MAP

LNU Lightning Complex

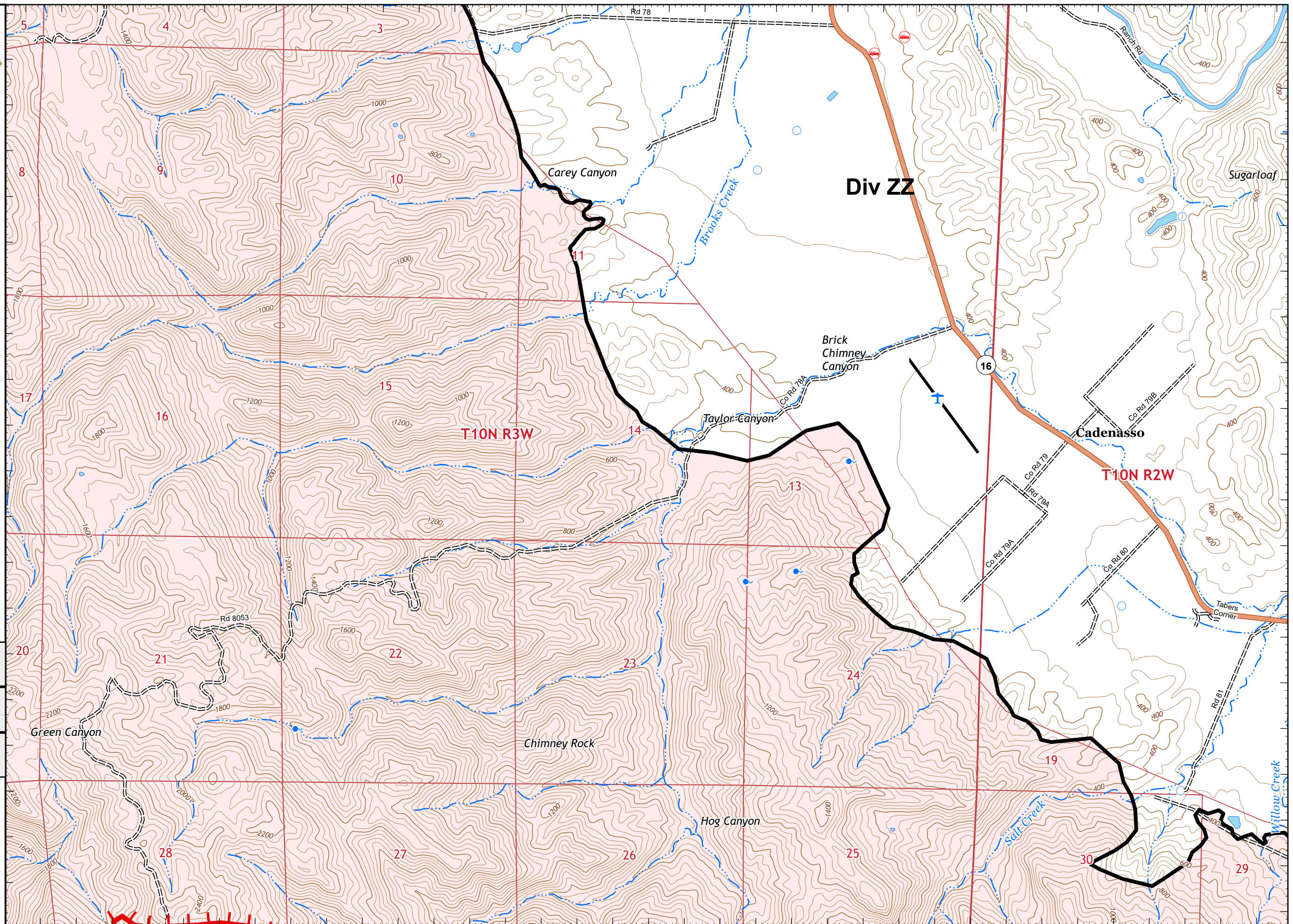
CA-LNU-013407
August 25, 2020
0700 - 0700 NAD 83
Page 23 of 41
Branch XXX
Div ZZ

- Wildfire Daily Fire Perimeter
- Uncontrolled Fire Edge
- Contained Line

Adjacent Pages

pg. 18	pg. 19	pg. 20
pg. 22	pg. 23	pg. 24
pg. 26	pg. 27	pg. 28

Miles
0 0.25 0.5
1:24,000
IMT 2
8/25/2020
00:50 hrs



122°7'20"W 122°7'W 122°6'40"W 122°6'20"W 122°6'W 122°5'40"W 122°5'20"W 122°5'W 122°4'40"W 122°4'20"W 122°4'W 122°3'40"W 122°3'20"W 122°3'W 122°2'40"W 122°2'20"W 122°2'W 122°1'40"W



IAP MAP

LNU Lightning Complex

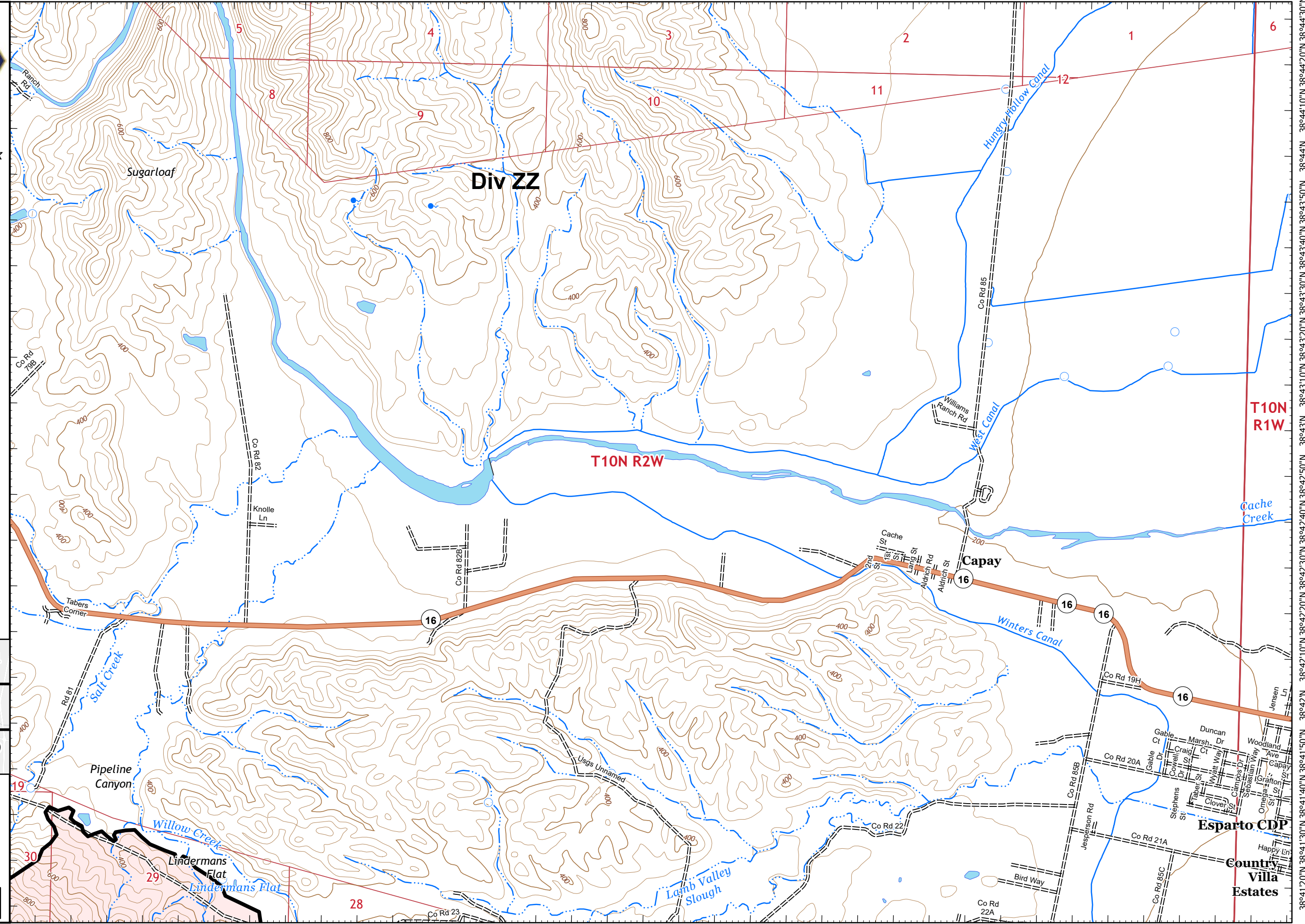
CA-LNU-013407
August 25, 2020
0700 - 0700 NAD 83
Page 24 of 41
Branch XXX
Div ZZ

Wildfire Daily Fire Perimeter
Contained Line

Adjacent Pages

pg. 19	pg. 20	pg. 21
pg. 23	pg. 24	pg. 25
pg. 27	pg. 28	pg. 29

Miles
0 0.25 0.5
1:24,000
IMT 2
8/25/2020
00:51 hrs





IAP MAP

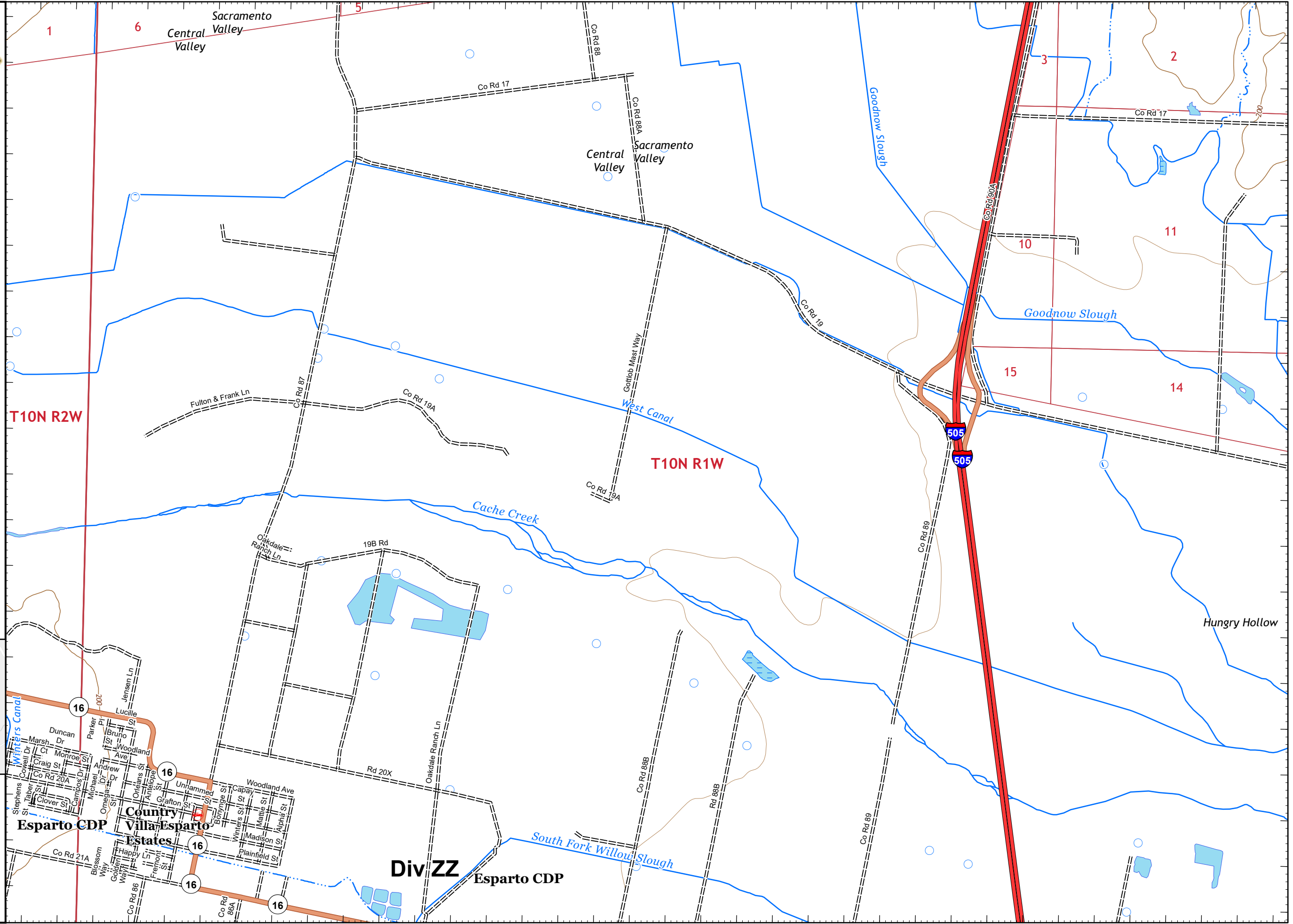
LNU Lightning Complex

CA-LNU-013407
August 25, 2020
0700 - 0700 NAD 83
Page 25 of 41
Branch XXX
Div ZZ

Adjacent Pages

pg. 20	pg. 21
pg. 24	pg. 25
pg. 28	pg. 29

Miles
0 0.25 0.5
1:24,000
IMT 2
8/25/2020
00:51 hrs



122°18'W 122°17'40"W 122°17'20"W 122°17'W 122°16'40"W 122°16'20"W 122°16'W 122°15'40"W 122°15'20"W 122°15'W 122°14'40"W 122°14'20"W 122°14'W 122°13'40"W 122°13'20"W 122°13'W 122°12'40"W 122°12'20"W



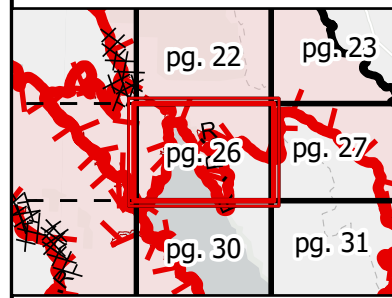
IAP MAP

LNU Lightning Complex

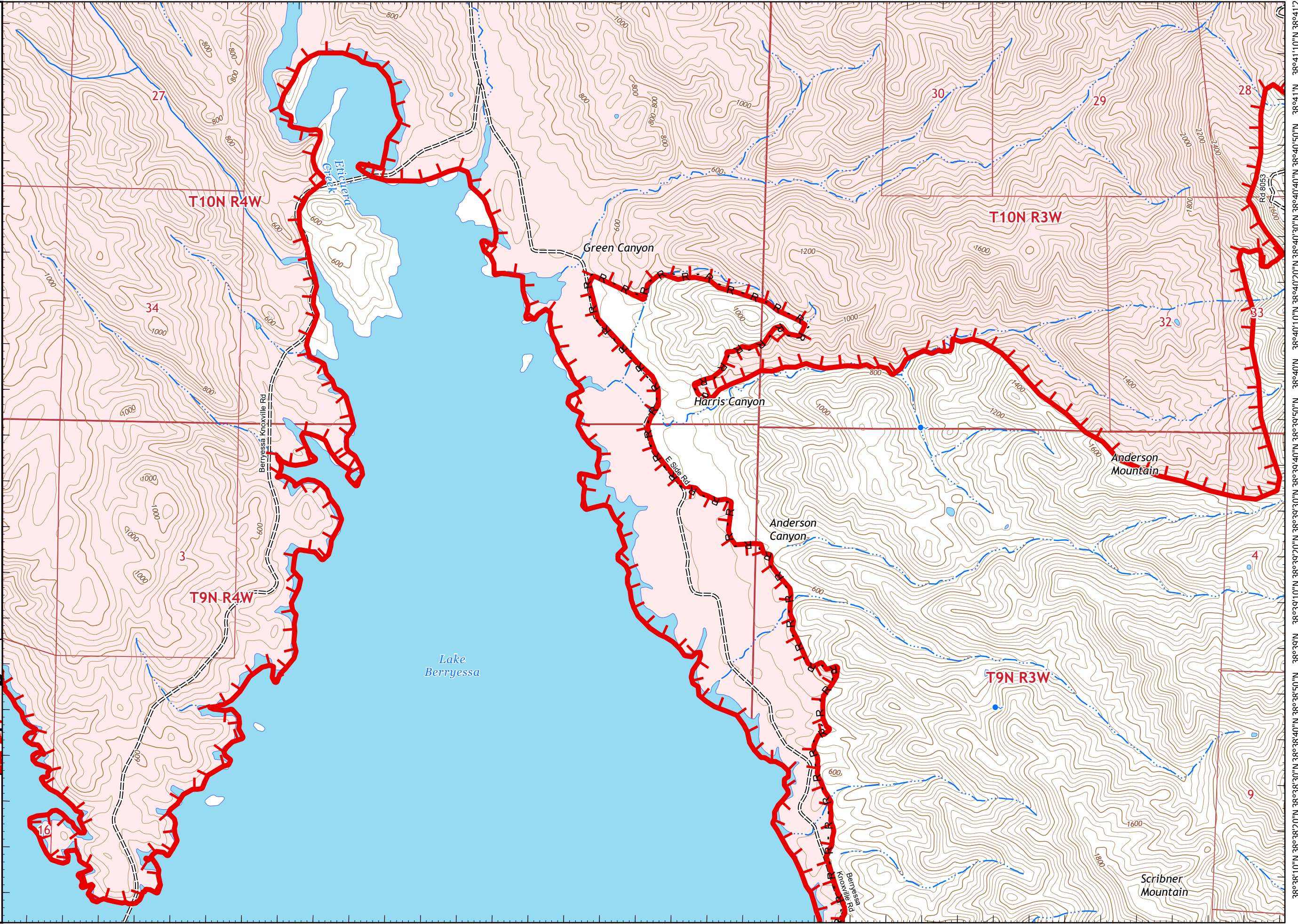
CA-LNU-013407
August 25, 2020
0700 - 0700 NAD 83
Page 26 of 41
Branch XXX
Div ZZ

- Wildfire Daily Fire Perimeter
- Uncontrolled Fire Edge
- Road as Completed Line

Adjacent Pages



Miles
0 0.25 0.5
1:24,000
IMT 2
8/25/2020
00:51 hrs



122°17'50"W 122°17'30"W 122°17'10"W 122°16'50"W 122°16'30"W 122°16'10"W 122°15'50"W 122°15'30"W 122°15'10"W 122°14'50"W 122°14'30"W 122°14'10"W 122°13'50"W 122°13'30"W 122°13'10"W 122°12'50"W 122°12'30"W 122°12'10"W

38°38'10"N 38°38'20"N 38°38'30"N 38°38'40"N 38°38'50"N 38°39'0"N 38°39'10"N 38°39'20"N 38°39'30"N 38°39'40"N 38°39'50"N 38°40'0"N 38°40'10"N 38°40'20"N 38°40'30"N 38°40'40"N 38°40'50"N 38°41'0"N 38°41'10"N 38°41'20"N



IAP MAP

LNU Lightning Complex

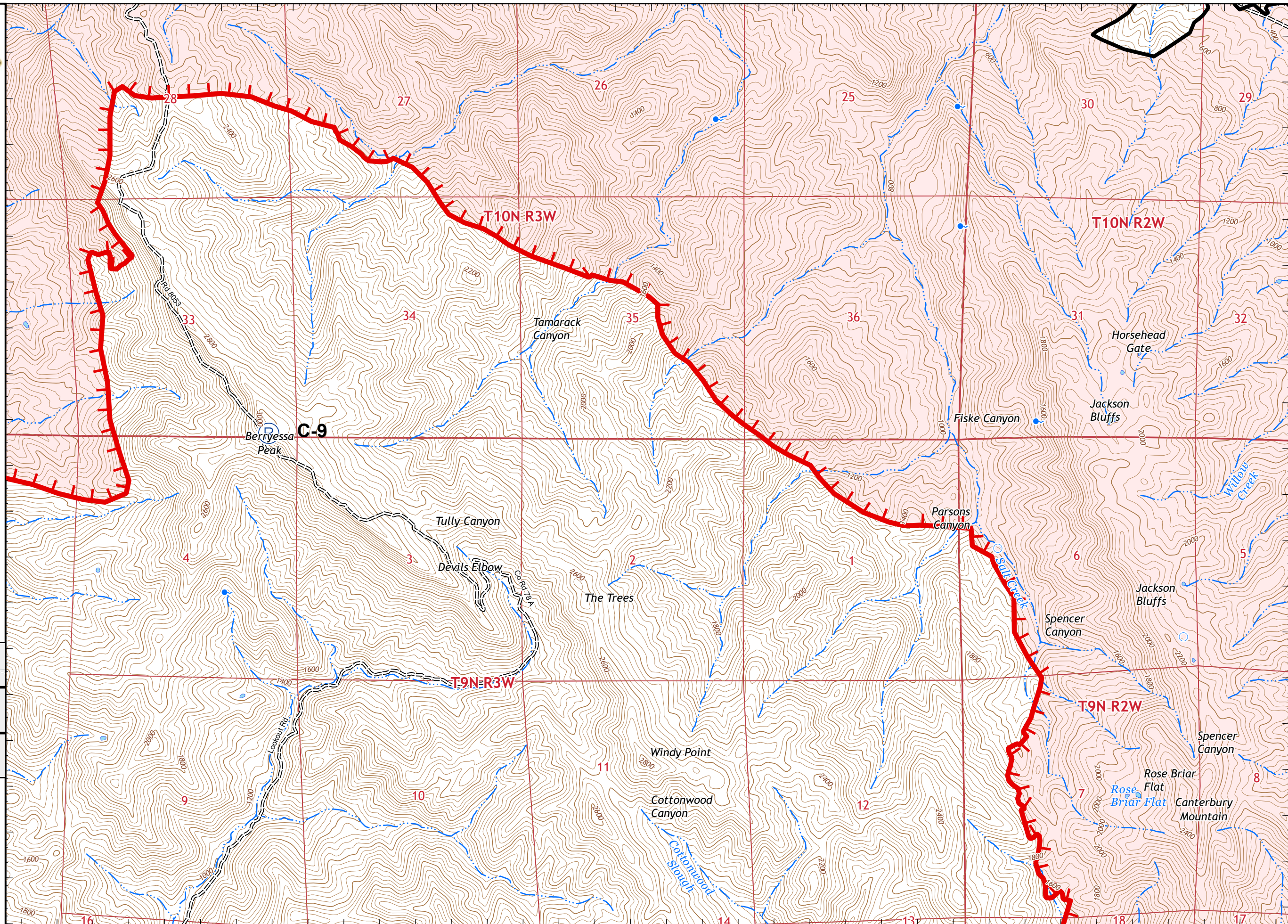
CA-LNU-013407
August 25, 2020
0700 - 0700 NAD 83
Page 27 of 41
Branch XXX
Div ZZ

- Wildfire Daily Fire Perimeter
- Repeater
- Uncontrolled Fire Edge
- Contained Line

Adjacent Pages

pg. 22	pg. 23	pg. 24
pg. 26	pg. 27	pg. 28
pg. 30	pg. 31	pg. 32

Miles
0 0.25 0.5
1:24,000
IMT 2
8/25/2020
00:51 hrs





IAP MAP

LNU Lightning Complex

CA-LNU-013407
August 25, 2020
0700 - 0700 NAD 83
Page 28 of 41
Branch XXX
Div ZZ/CC

- Wildfire Daily Fire Perimeter
- Contained Line
- Completed Dozer Line
- Road as Completed Line

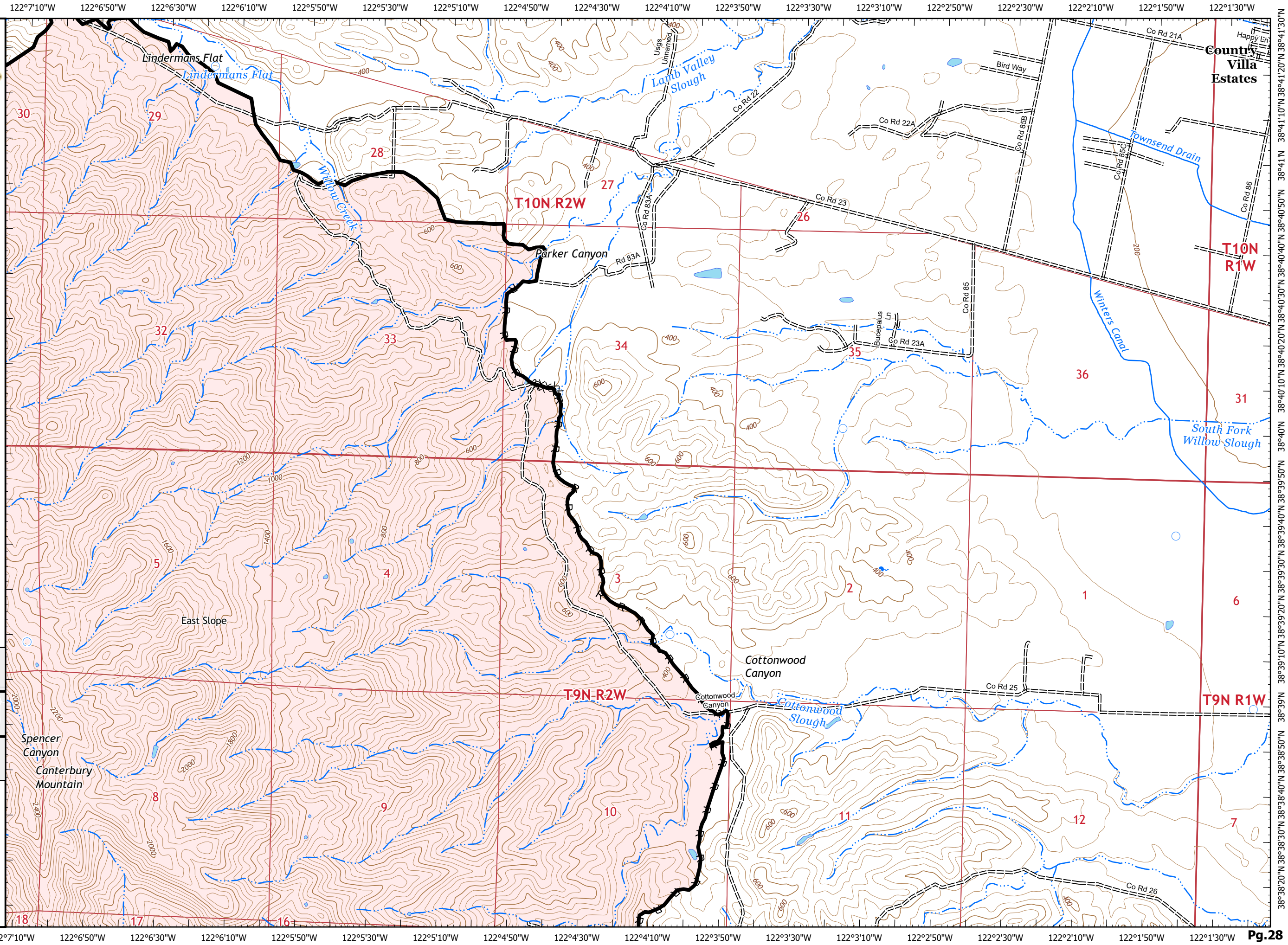
Adjacent Pages

pg. 23	pg. 24	pg. 25
pg. 27	pg. 28	pg. 29
pg. 31	pg. 32	pg. 33

Miles
0 0.25 0.5

1:24,000

IMT 2
8/25/2020
00:52 hrs





IAP MAP

LNU Lightning Complex

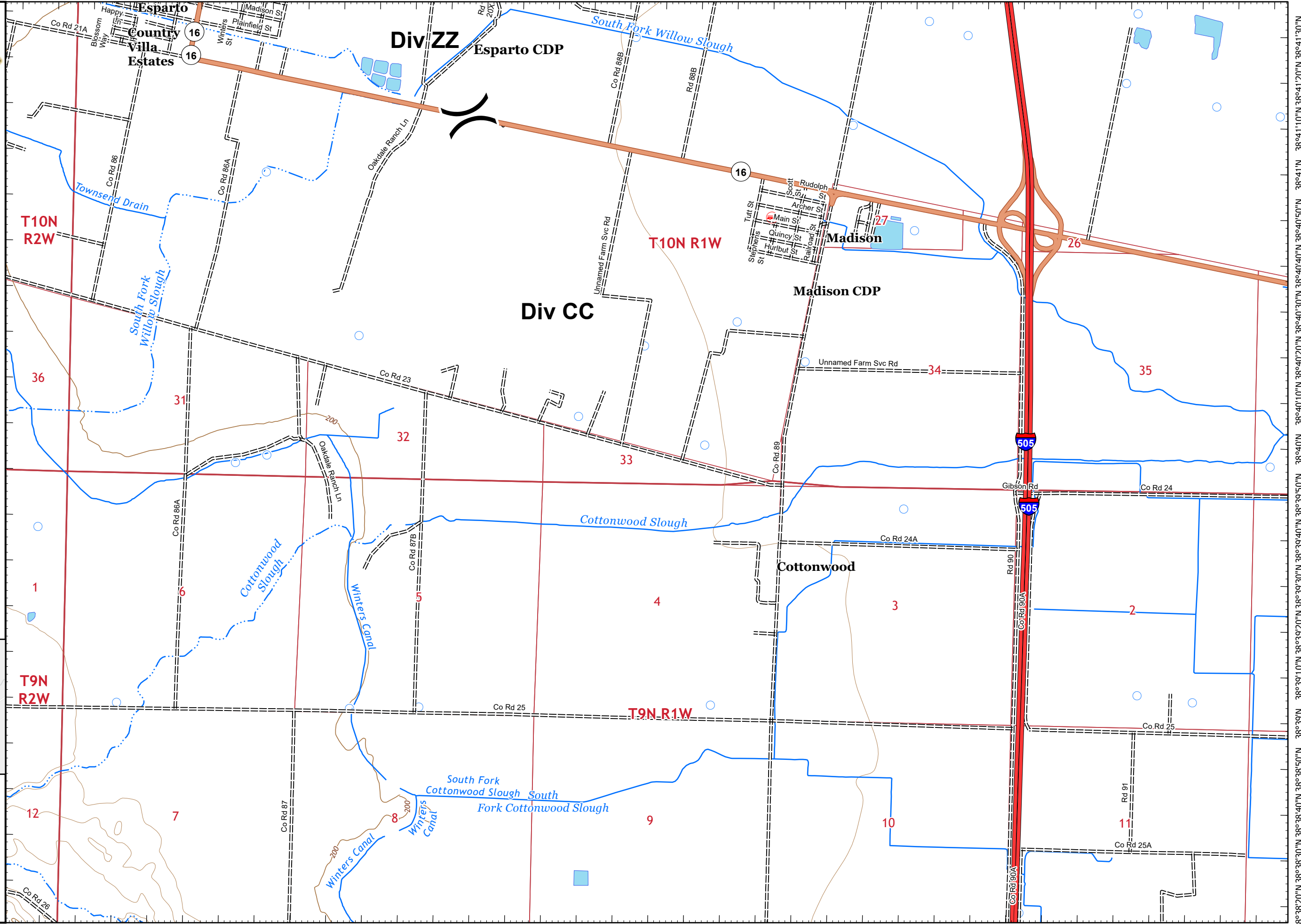
CA-LNU-013407
August 25, 2020
0700 - 0700 NAD 83
Page 29 of 41
Branch XXX
Div ZZ/CC

() Division Break

Adjacent Pages

pg. 24	pg. 25
pg. 28	pg. 29
pg. 32	pg. 33

Miles
0 0.25 0.5
1:24,000
IMT 2
8/25/2020
00:52 hrs





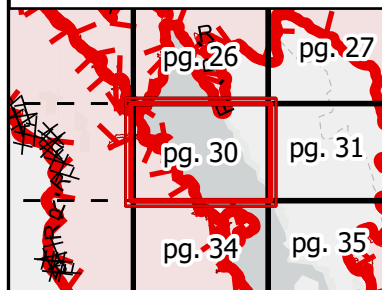
IAP MAP

LNU Lightning Complex

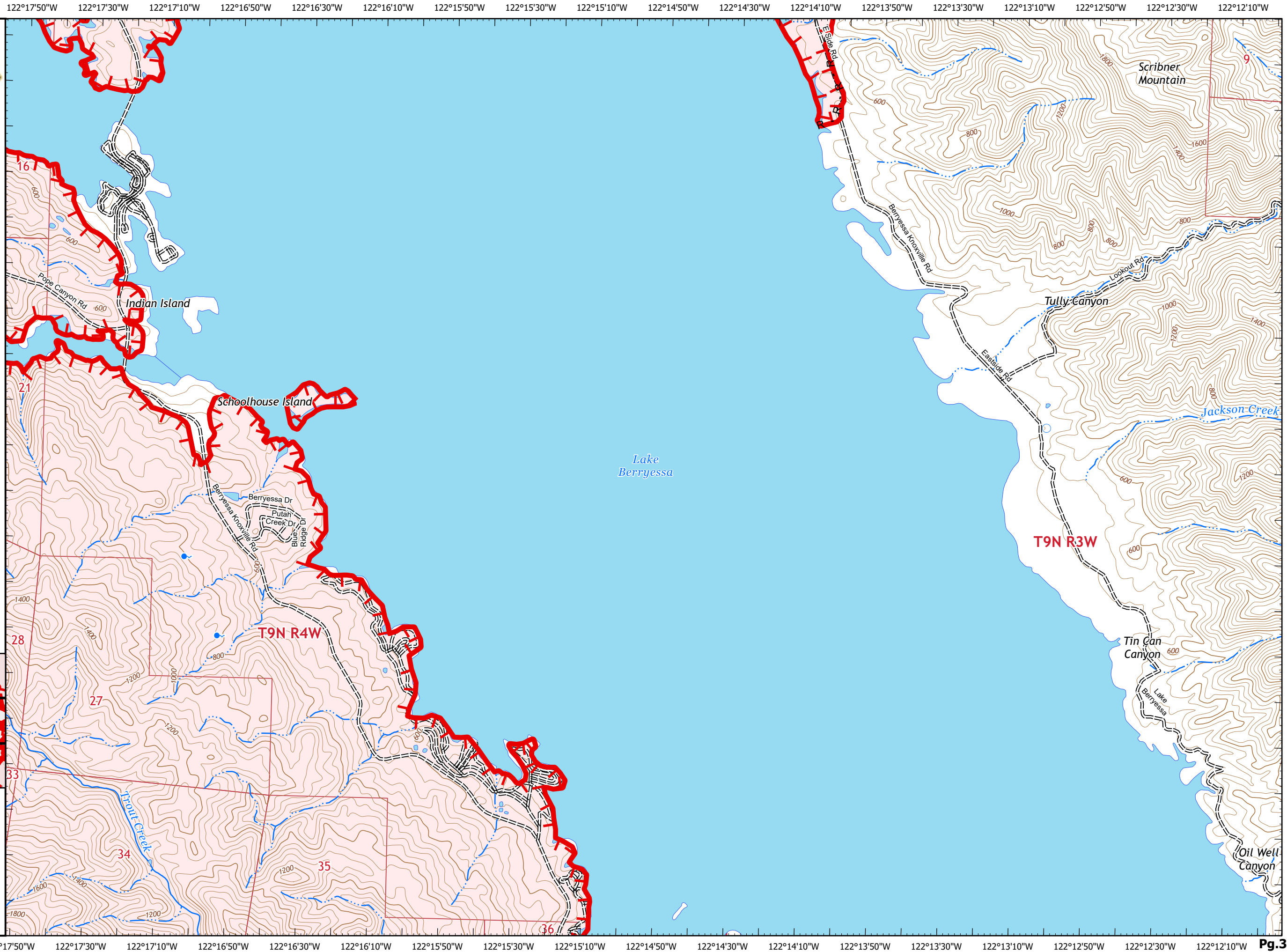
CA-LNU-013407
 August 25, 2020
 0700 - 0700 NAD 83
 Page 30 of 41
 Branch XXX
 Div ZZ

- Wildfire Daily Fire Perimeter
- Uncontrolled Fire Edge
- Road as Completed Line

Adjacent Pages



Miles
 0 0.25 0.5
1:24,000
 IMT 2
 8/25/2020
 00:52 hrs





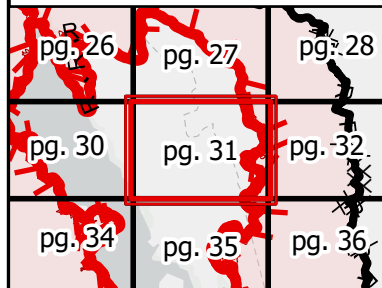
IAP MAP

LNU Lightning Complex

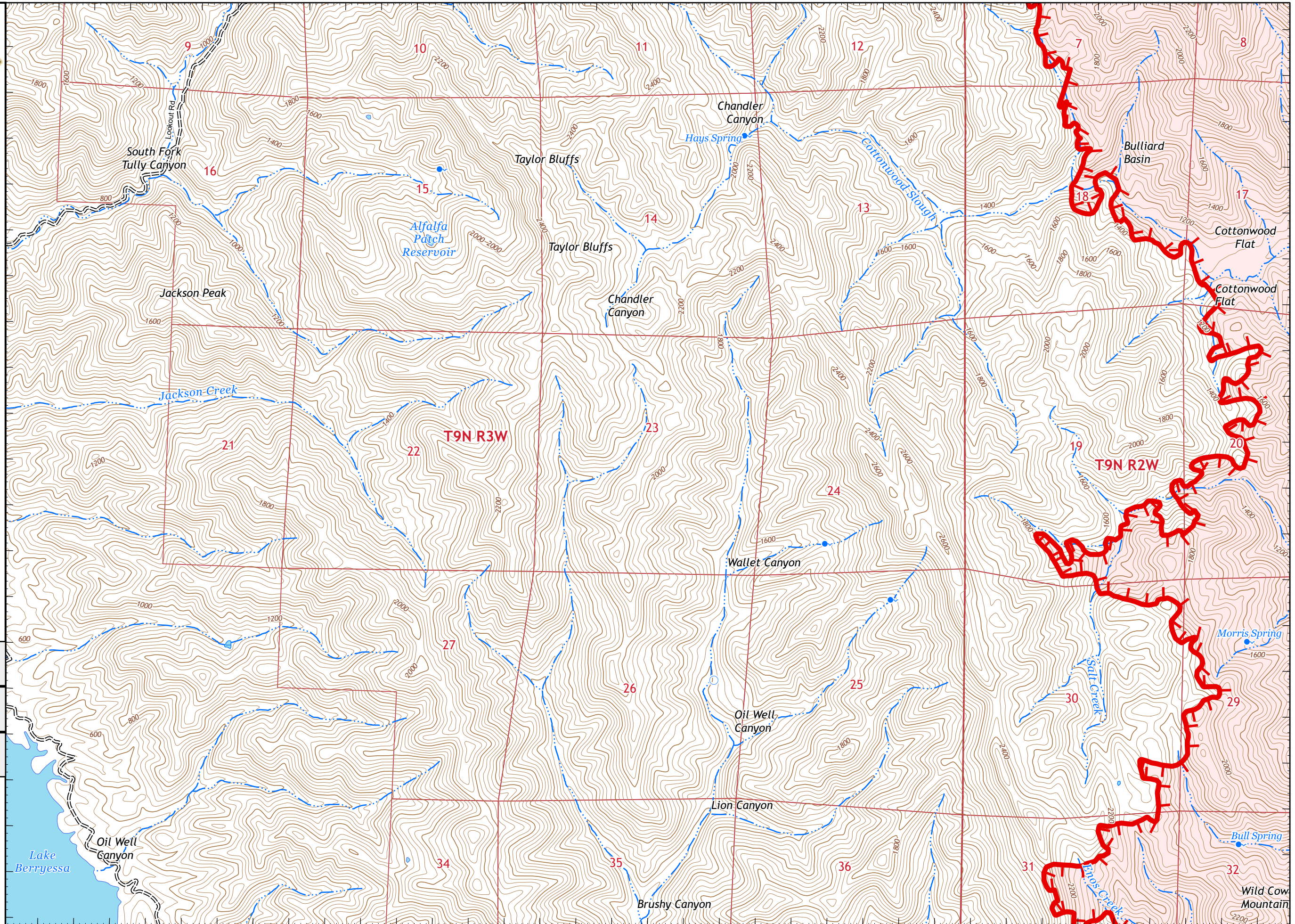
CA-LNU-013407
August 25, 2020
0700 - 0700 NAD 83
Page 31 of 41
Branch XXX
Div ZZ/CC

Wildfire Daily Fire Perimeter
 Uncontrolled Fire Edge

Adjacent Pages



Compass rose, QR code, scale bar (0 to 0.5 miles), and scale information: 1:24,000. Includes a small box with text: IMT 2, 8/25/2020, 00:53 hrs.





IAP MAP

LNU Lightning Complex

CA-LNU-013407
August 25, 2020
0700 - 0700 NAD 83
Page 32 of 41
Branch XXX
Div CC

- Wildfire Daily Fire Perimeter
- Uncontrolled Fire Edge
- Contained Line
- Completed Dozer Line
- Road as Completed Line

Adjacent Pages

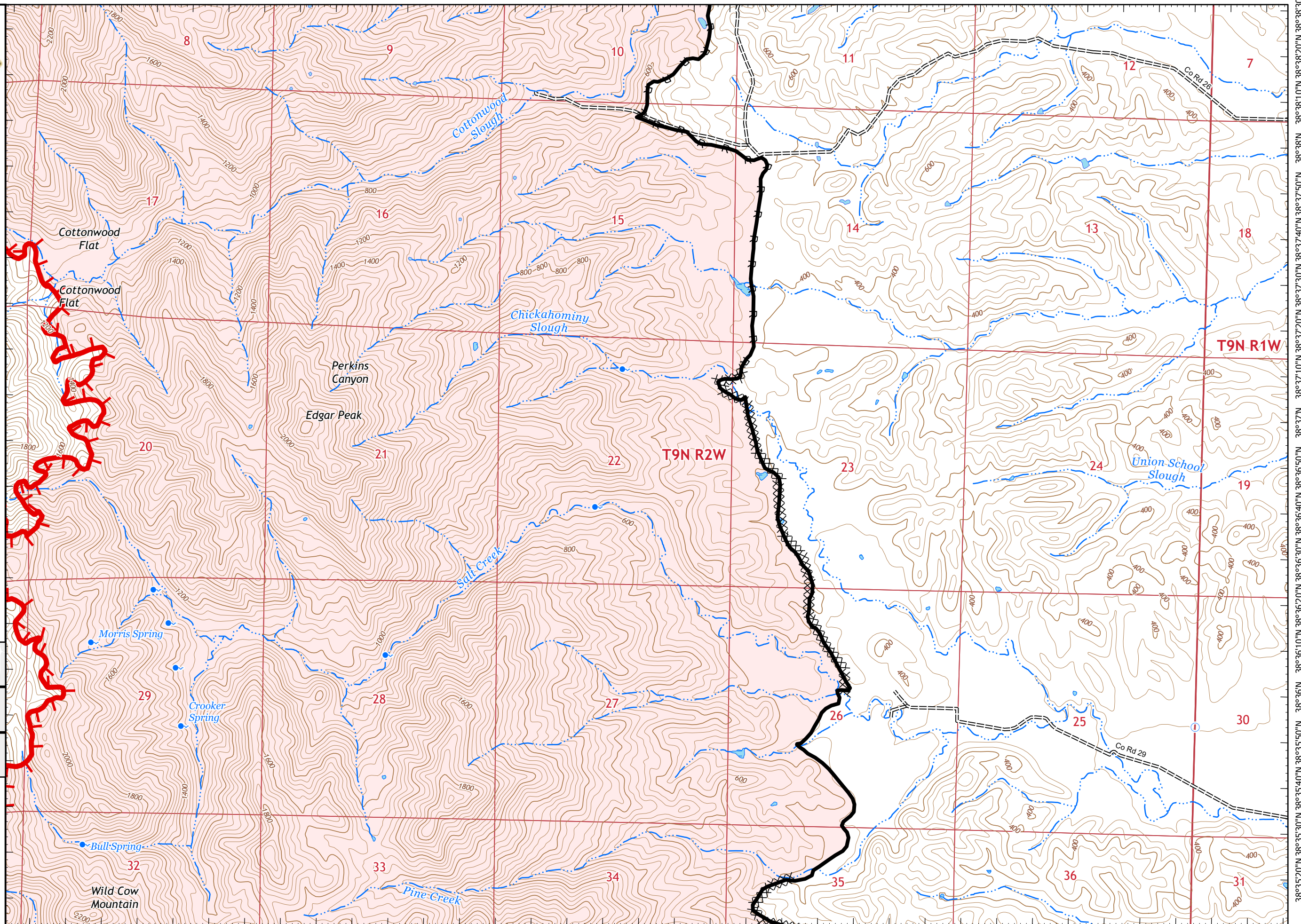
pg. 27	pg. 28	pg. 29
pg. 31	pg. 32	pg. 33
pg. 35	pg. 36	pg. 37

Miles

0 0.25 0.5

1:24,000

IMT 2
8/25/2020
00:53 hrs





IAP MAP

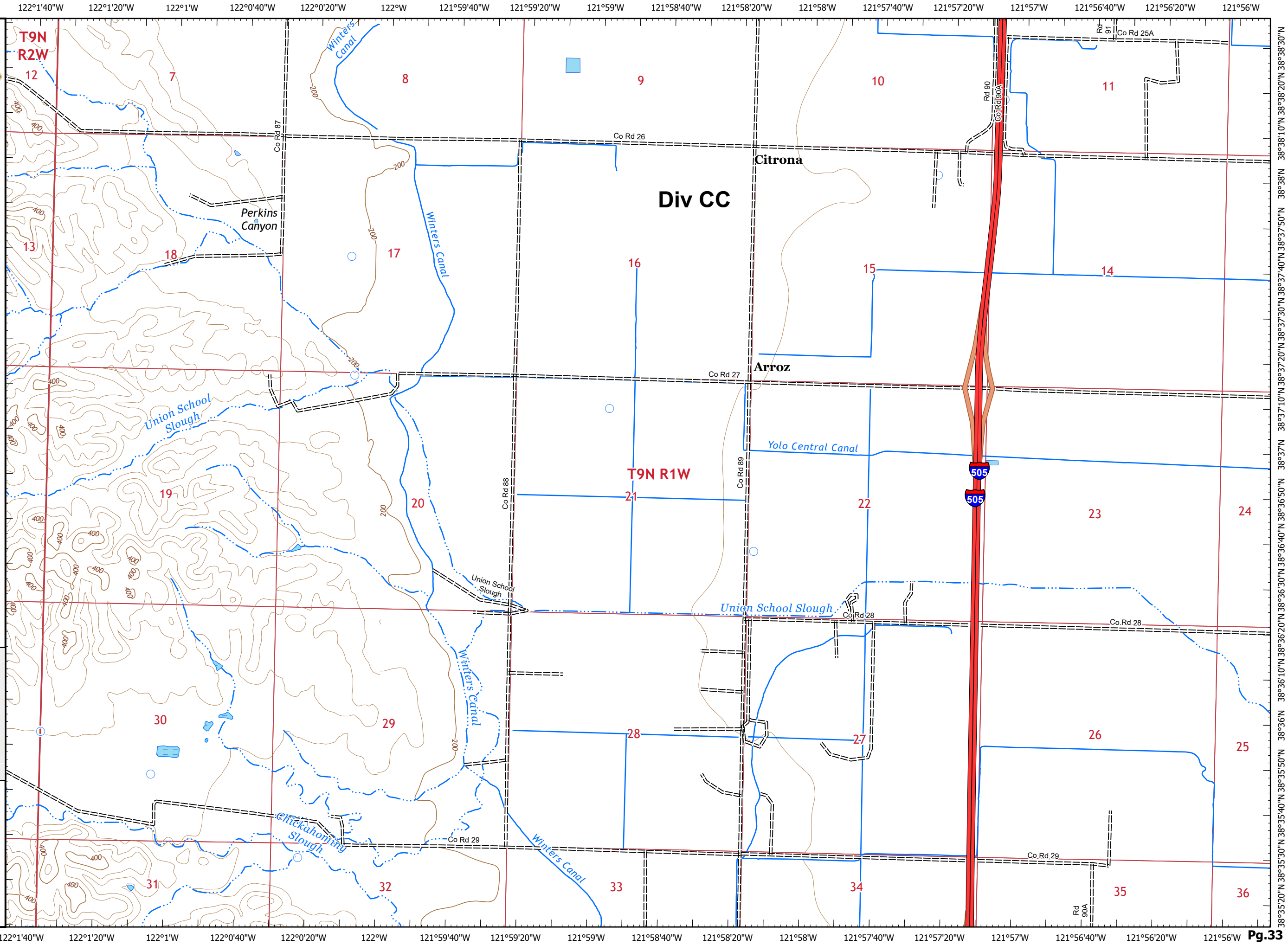
LNU Lightning Complex

CA-LNU-013407
August 25, 2020
0700 - 0700 NAD 83
Page 33 of 41
Branch XXX
Div CC

Adjacent Pages

pg. 28	pg. 29
pg. 32	pg. 33
pg. 36	pg. 37

Miles
0 0.25 0.5
1:24,000
IMT 2
8/25/2020
00:53 hrs





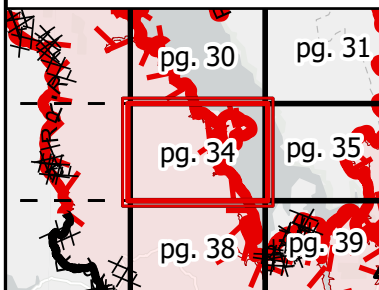
IAP MAP

LNU Lightning Complex

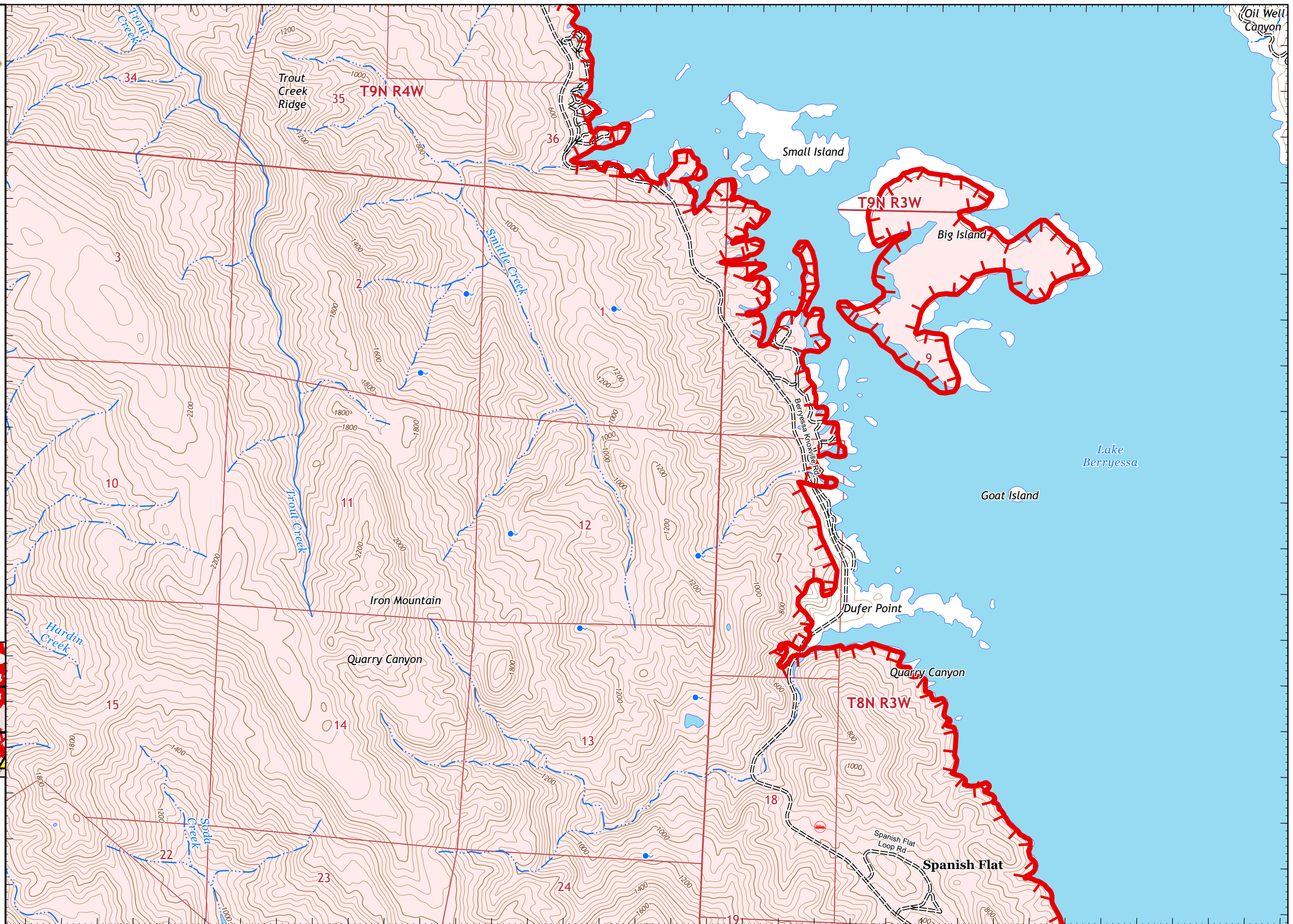
CA-LNU-013407
August 25, 2020
0700 - 0700 NAD 83
Page 34 of 41
Branch XXX
Div ZZ/CC

- Wildfire Daily Fire Perimeter
- Uncontrolled Fire Edge

Adjacent Pages



Miles
0 0.25 0.5
1:24,000
IMT 2
8/25/2020
00:53 hrs



122°12'20"W 122°12'W 122°11'40"W 122°11'20"W 122°11'W 122°10'40"W 122°10'20"W 122°10'W 122°9'40"W 122°9'20"W 122°9'W 122°8'40"W 122°8'20"W 122°8'W 122°7'40"W 122°7'20"W 122°7'W 122°6'40"W



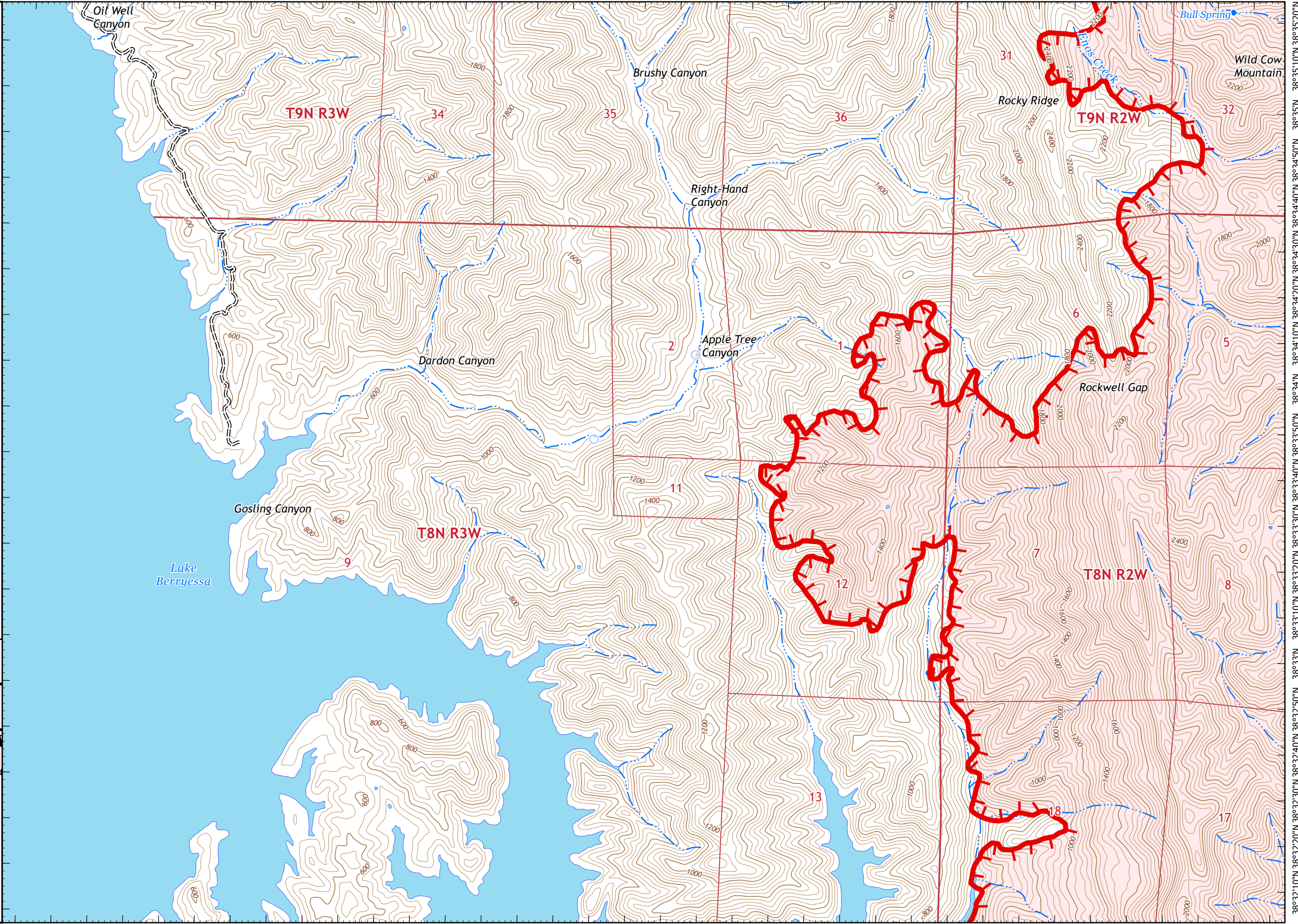
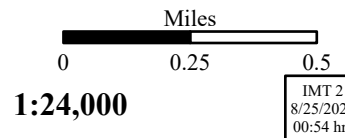
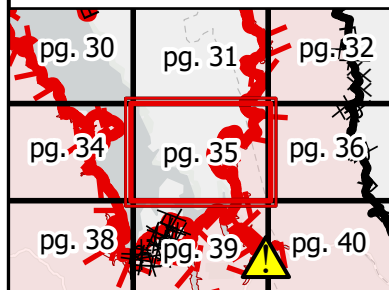
IAP MAP

LNU Lightning Complex

CA-LNU-013407
August 25, 2020
0700 - 0700 NAD 83
Page 35 of 41
Branch XXX
Div CC

- Wildfire Daily Fire Perimeter
- Uncontrolled Fire Edge

Adjacent Pages



122°12'20"W 122°12'W 122°11'40"W 122°11'20"W 122°11'W 122°10'40"W 122°10'20"W 122°10'W 122°9'40"W 122°9'20"W 122°9'W 122°8'40"W 122°8'20"W 122°8'W 122°7'40"W 122°7'20"W 122°7'W 122°6'40"W **Pg.35**

122°7'W 122°6'40"W 122°6'20"W 122°6'W 122°5'40"W 122°5'20"W 122°5'W 122°4'40"W 122°4'20"W 122°4'W 122°3'40"W 122°3'20"W 122°3'W 122°2'40"W 122°2'20"W 122°2'W 122°1'40"W 122°1'20"W



IAP MAP

LNU Lightning Complex

CA-LNU-013407
August 25, 2020
0700 - 0700 NAD 83
Page 36 of 41
Branch XXX
Div CC

- Wildfire Daily Fire Perimeter
- Uncontrolled Fire Edge
- Contained Line
- Completed Dozer Line
- Road as Completed Line

Adjacent Pages

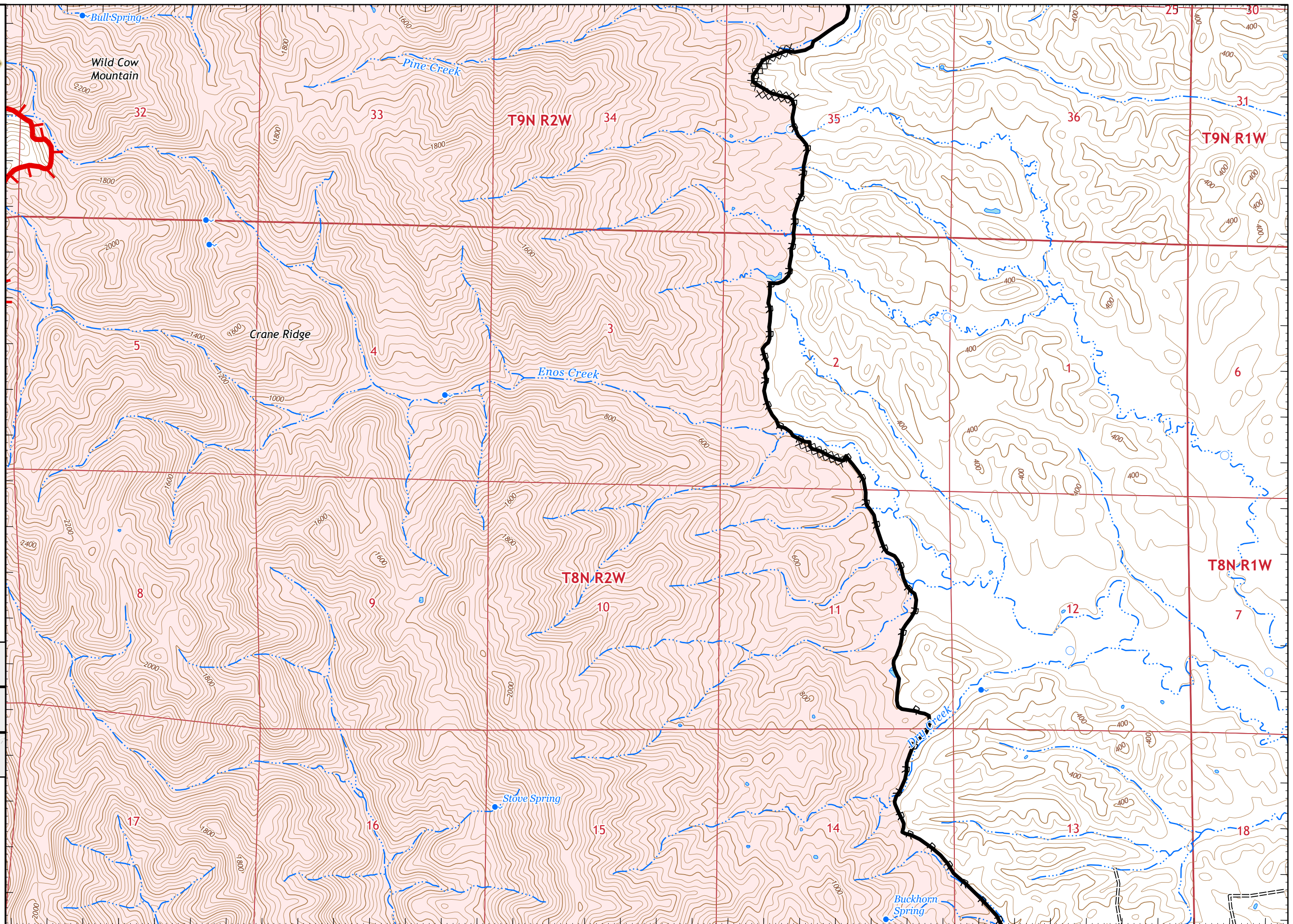
pg. 31	pg. 32	pg. 33
pg. 35	pg. 36	pg. 37
pg. 39	pg. 40	pg. 41

Miles

0 0.25 0.5

1:24,000

IMT 2
8/25/2020
00:54 hrs



122°7'W 122°6'40"W 122°6'20"W 122°6'W 122°5'40"W 122°5'20"W 122°5'W 122°4'40"W 122°4'20"W 122°4'W 122°3'40"W 122°3'20"W 122°3'W 122°2'40"W 122°2'20"W 122°2'W 122°1'40"W 122°1'20"W **Pg. 36**



IAP MAP

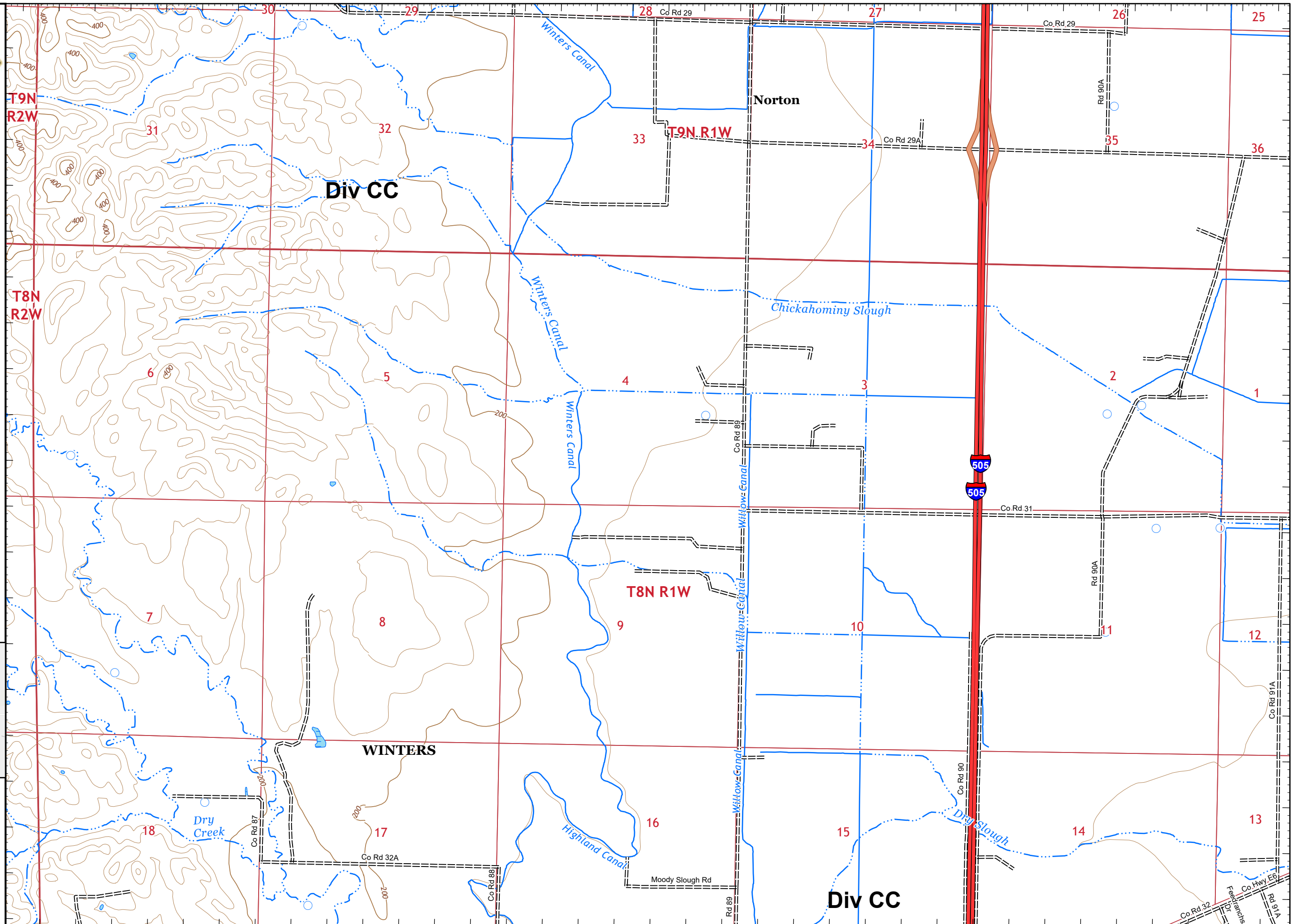
LNU Lightning Complex

CA-LNU-013407
August 25, 2020
0700 - 0700 NAD 83
Page 37 of 41
Branch XXX
Div CC

Adjacent Pages

pg. 32	pg. 33
pg. 36	pg. 37
pg. 40	pg. 41

Miles
0 0.25 0.5
1:24,000
IMT 2
8/25/2020
00:54 hrs



122°17'40"W 122°17'20"W 122°17'W 122°16'40"W 122°16'20"W 122°16'W 122°15'40"W 122°15'20"W 122°15'W 122°14'40"W 122°14'20"W 122°14'W 122°13'40"W 122°13'20"W 122°13'W 122°12'40"W 122°12'20"W 122°12'W



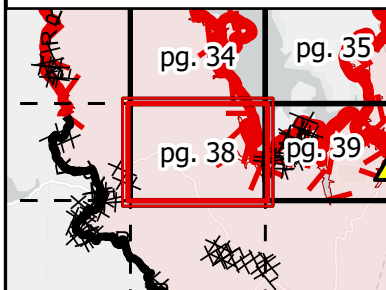
IAP MAP

LNU Lightning Complex

CA-LNU-013407
August 25, 2020
0700 - 0700 NAD 83
Page 38 of 41
Branch XXX
Div CC

- Wildfire Daily Fire Perimeter
- Uncontrolled Fire Edge
- Completed Dozer Line
- Road as Completed Line

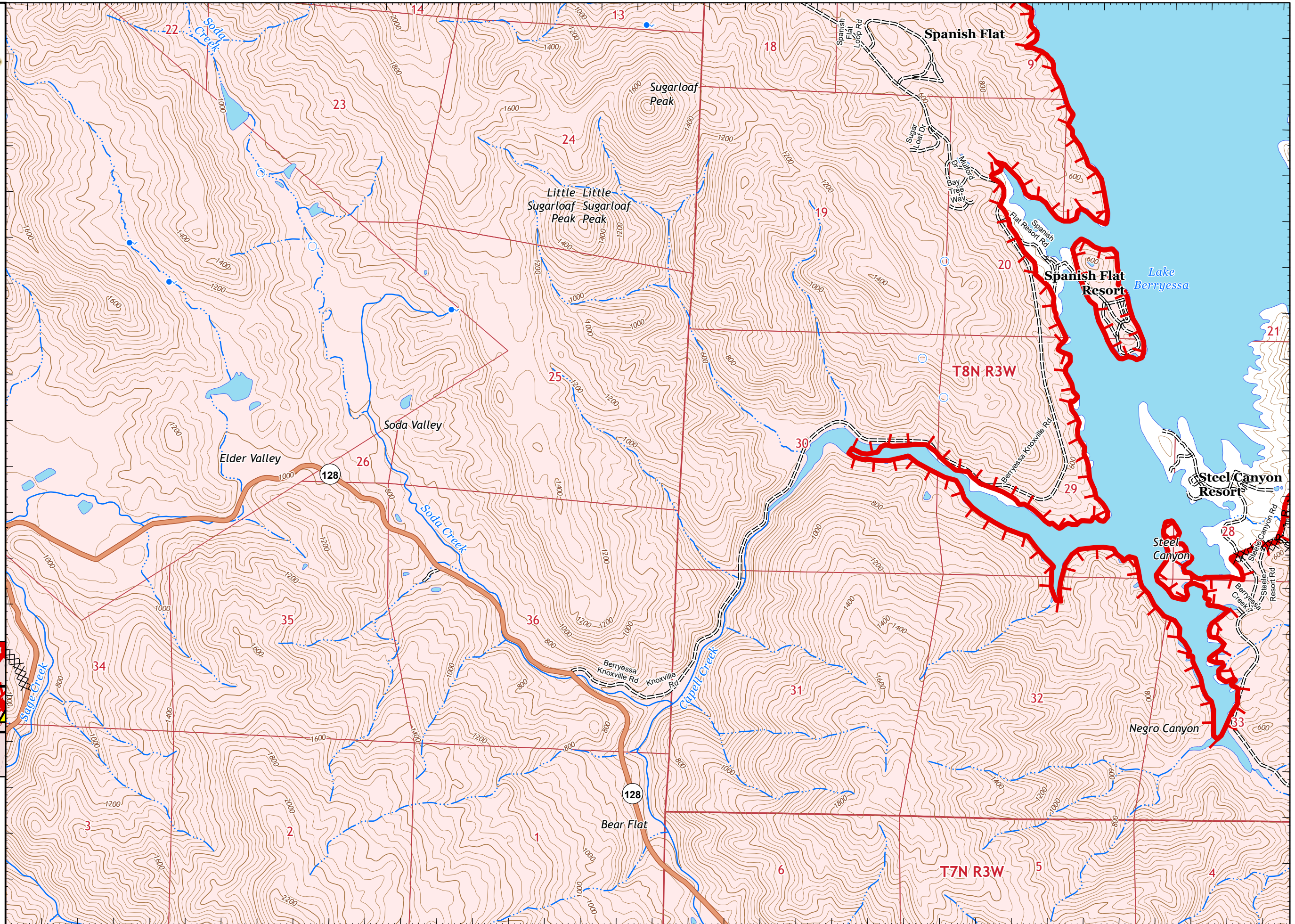
Adjacent Pages



0 0.25 0.5 Miles

1:24,000

IMT 2
8/25/2020
00:54 hrs








38°29'10"N 38°29'30"N 38°29'50"N 38°30'10"N 38°30'30"N 38°30'50"N 38°31'10"N 38°31'30"N 38°31'50"N 38°32'10"N



IAP MAP

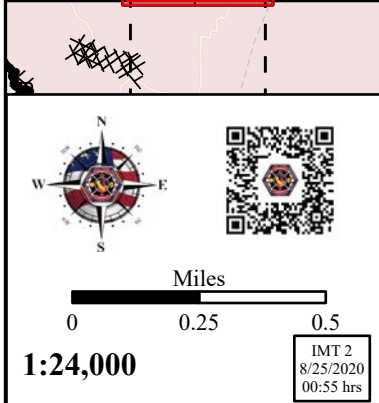
LNU Lightning Complex

CA-LNU-013407
August 25, 2020
0700 - 0700 NAD 83
Page 39 of 41
Branch XXX
Div CC

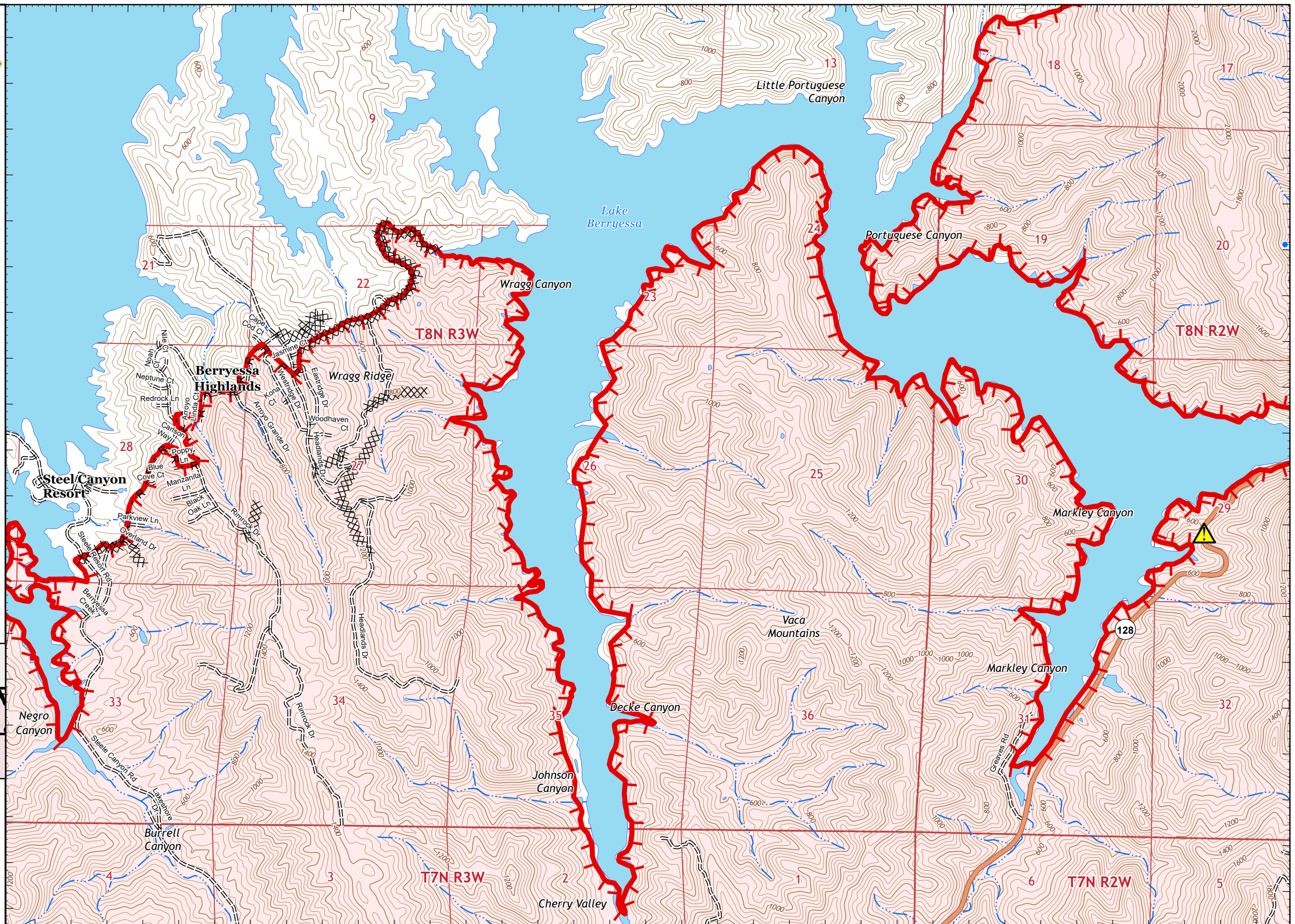
-  Wildfire Daily Fire Perimeter
-  Uncontrolled Fire Edge
-  Completed Dozer Line
-  Road as Completed Line
-  One Lane Only: OK for trucks

Adjacent Pages

pg. 34	pg. 35	pg. 36
pg. 38	pg. 39	pg. 40



Miles
0 0.25 0.5
1:24,000
IMT 2
8/25/2020
00:55 hrs



122°7'W 122°6'40"W 122°6'20"W 122°6'W 122°5'40"W 122°5'20"W 122°5'W 122°4'40"W 122°4'20"W 122°4'W 122°3'40"W 122°3'20"W 122°3'W 122°2'40"W 122°2'20"W 122°2'W 122°1'40"W 122°1'20"W



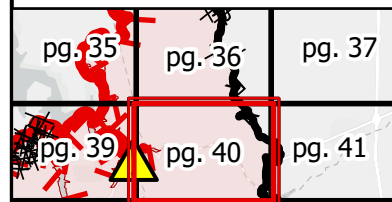
IAP MAP

LNU Lightning Complex

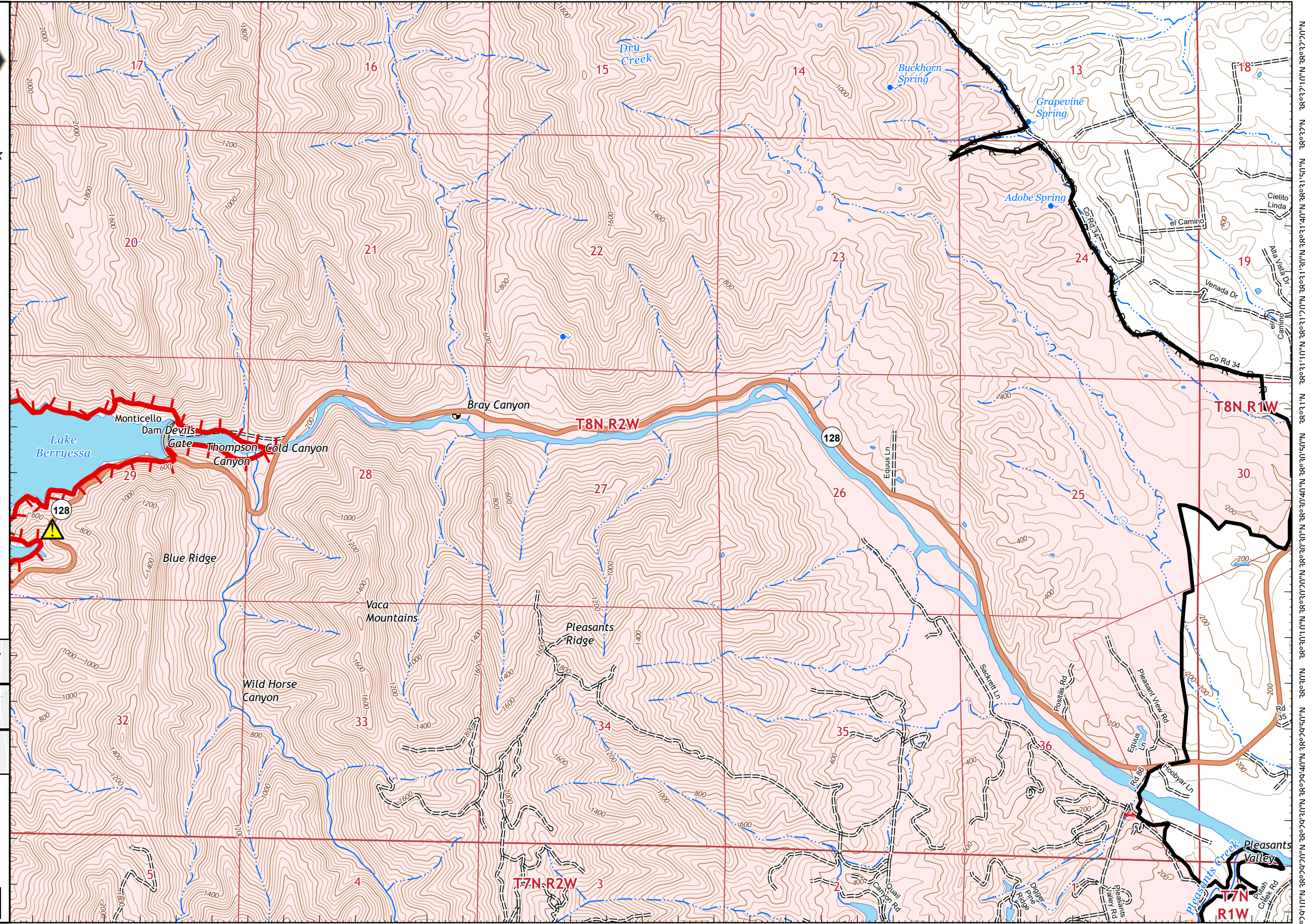
CA-LNU-013407
August 25, 2020
0700 - 0700 NAD 83
Page 40 of 41
Branch XXX
Div CC/GG

- Wildfire Daily Fire Perimeter
- Uncontrolled Fire Edge
- Contained Line
- Road as Completed Line
- One Lane Only: OK for trucks

Adjacent Pages



Miles
0 0.25 0.5
1:24,000
IMT 2
8/25/2020
00:55 hrs



122°6'50"W 122°6'30"W 122°6'10"W 122°5'50"W 122°5'30"W 122°5'10"W 122°4'50"W 122°4'30"W 122°4'10"W 122°3'50"W 122°3'30"W 122°3'10"W 122°2'50"W 122°2'30"W 122°2'10"W 122°1'50"W 122°1'30"W 122°1'10"W Pg. 40



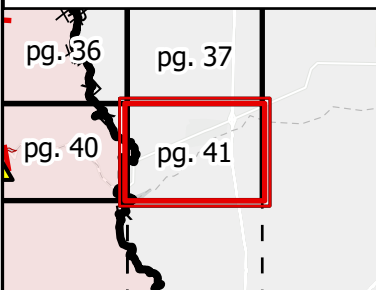
IAP MAP

LNU Lightning Complex

CA-LNU-013407
August 25, 2020
0700 - 0700 NAD 83
Page 41 of 41
Branch XXX
Div CC/GG

- Wildfire Daily Fire Perimeter
- Branch Break
- Contained Line
- Road as Completed Line

Adjacent Pages



Miles
0 0.25 0.5
1:24,000
IMT 2
8/25/2020
00:55 hrs

