



IAP MAP

LNU Lightning Complex

CA-LNU-013407
August 25, 2020
0700 - 0700 NAD 83
Overview

- ⊙ Camp
- ◆ Dip Site
- Drop Point
- ⊕ Helibase
- ☒ Mobile Weather Unit
- Ⓡ Repeater
- ⊖ Zone Break
-) Division Break
- ┌ Uncontrolled Fire Edge
- ▬ Contained Line
- ⊗ Completed Dozer Line
- H Completed Hand Line
- R Road as Completed Line
- ▭ Wildfire Daily Fire Perimeter

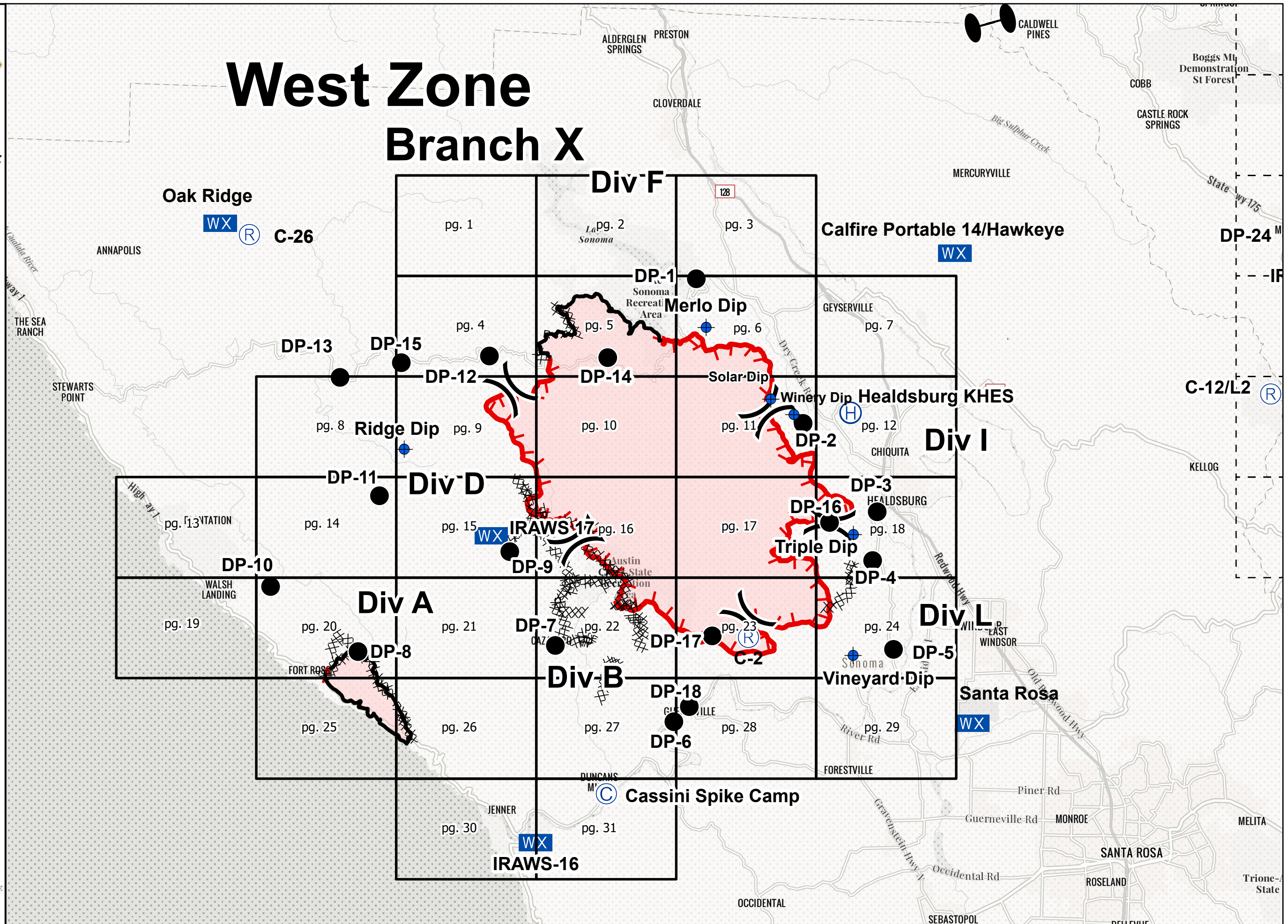
Branch X



IMT 2
8/25/2020
00:46 hrs



West Zone Branch X



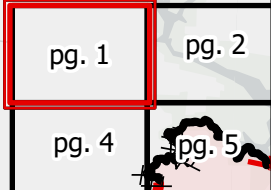



IAP MAP

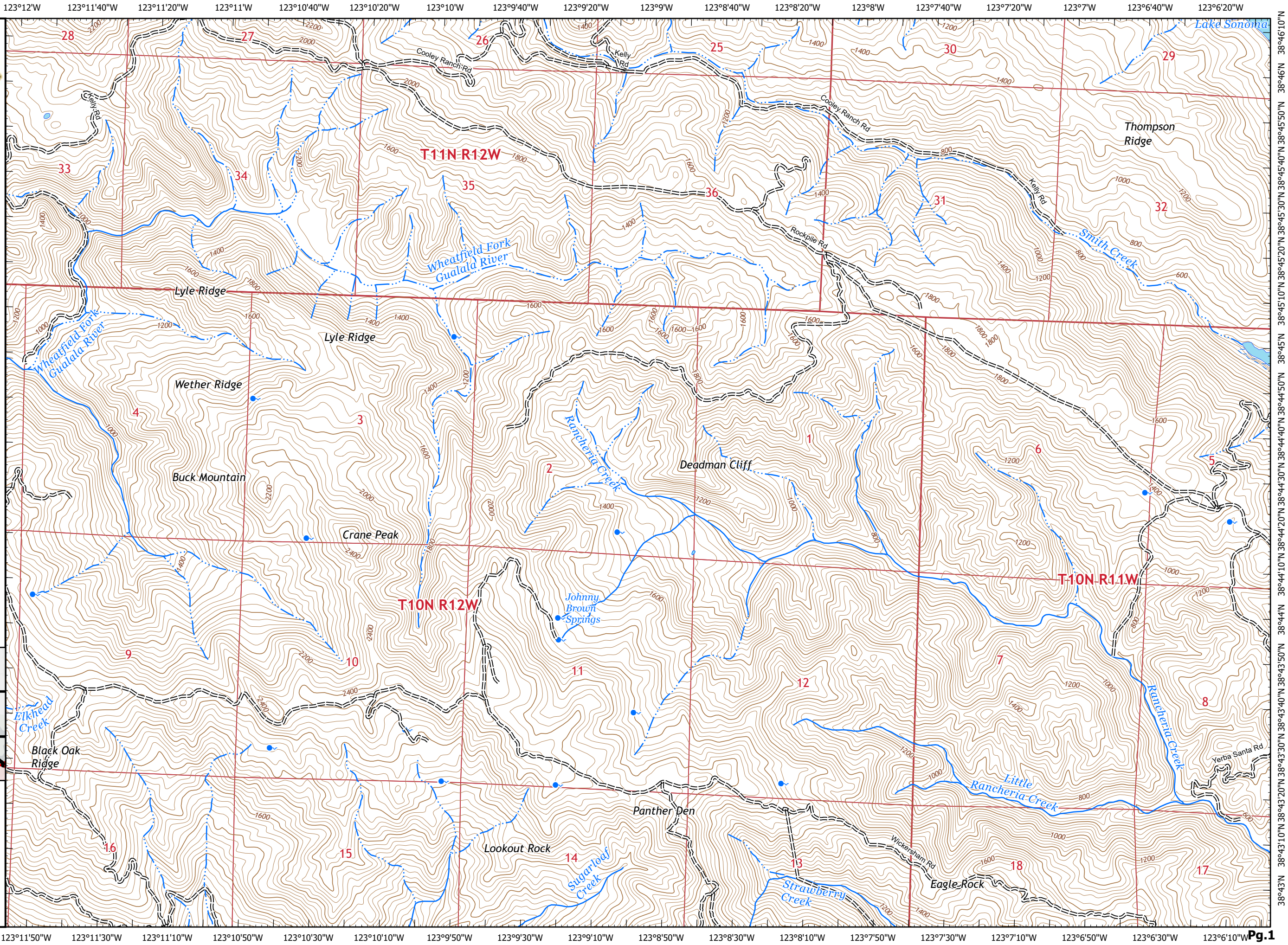
LNU Lightning Complex

CA-LNU-013407
August 25, 2020
0700 - 0700 NAD 83
Page 1 of 31
Branch X
Div F

Adjacent Pages

Miles
0 0.25 0.5
1:24,000
IMT 2
8/25/2020
01:27 hrs



123°6'40"W 123°6'20"W 123°6'W 123°5'40"W 123°5'20"W 123°5'W 123°4'40"W 123°4'20"W 123°4'W 123°3'40"W 123°3'20"W 123°3'W 123°2'40"W 123°2'20"W 123°2'W 123°1'40"W 123°1'20"W 123°1'W



IAP MAP

LNU Lightning Complex

CA-LNU-013407
August 25, 2020
0700 - 0700 NAD 83
Page 2 of 31
Branch X
Div F

Adjacent Pages

pg. 1	pg. 2	pg. 3
pg. 4	pg. 5	pg. 6

Miles
0 0.25 0.5
1:24,000
IMT 2
8/25/2020
01:28 hrs



123°6'30"W 123°6'10"W 123°5'50"W 123°5'30"W 123°5'10"W 123°4'50"W 123°4'30"W 123°4'10"W 123°3'50"W 123°3'30"W 123°3'10"W 123°2'50"W 123°2'30"W 123°2'10"W 123°1'50"W 123°1'30"W 123°1'10"W 123°0'50"W Pg. 2

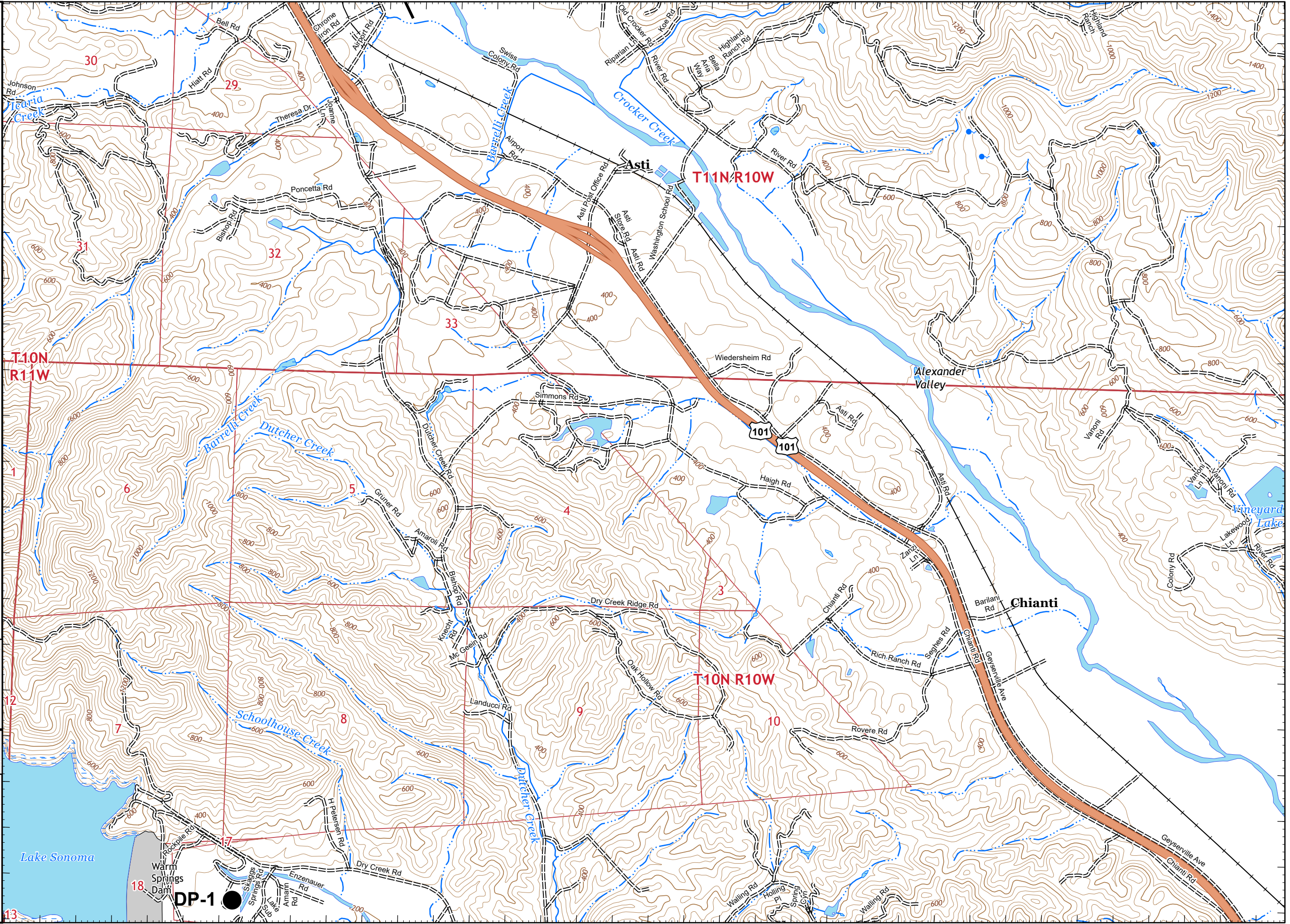


IAP MAP

LNU Lightning Complex

CA-LNU-013407
August 25, 2020
0700 - 0700 NAD 83
Page 3 of 31
Branch X
Div F

● Drop Point



Adjacent Pages

pg. 2	pg. 3	pg. 4
pg. 5	pg. 6	pg. 7

Miles
0 0.25 0.5
1:24,000
IMT 2
8/25/2020
01:28 hrs



IAP MAP

LNU Lightning Complex

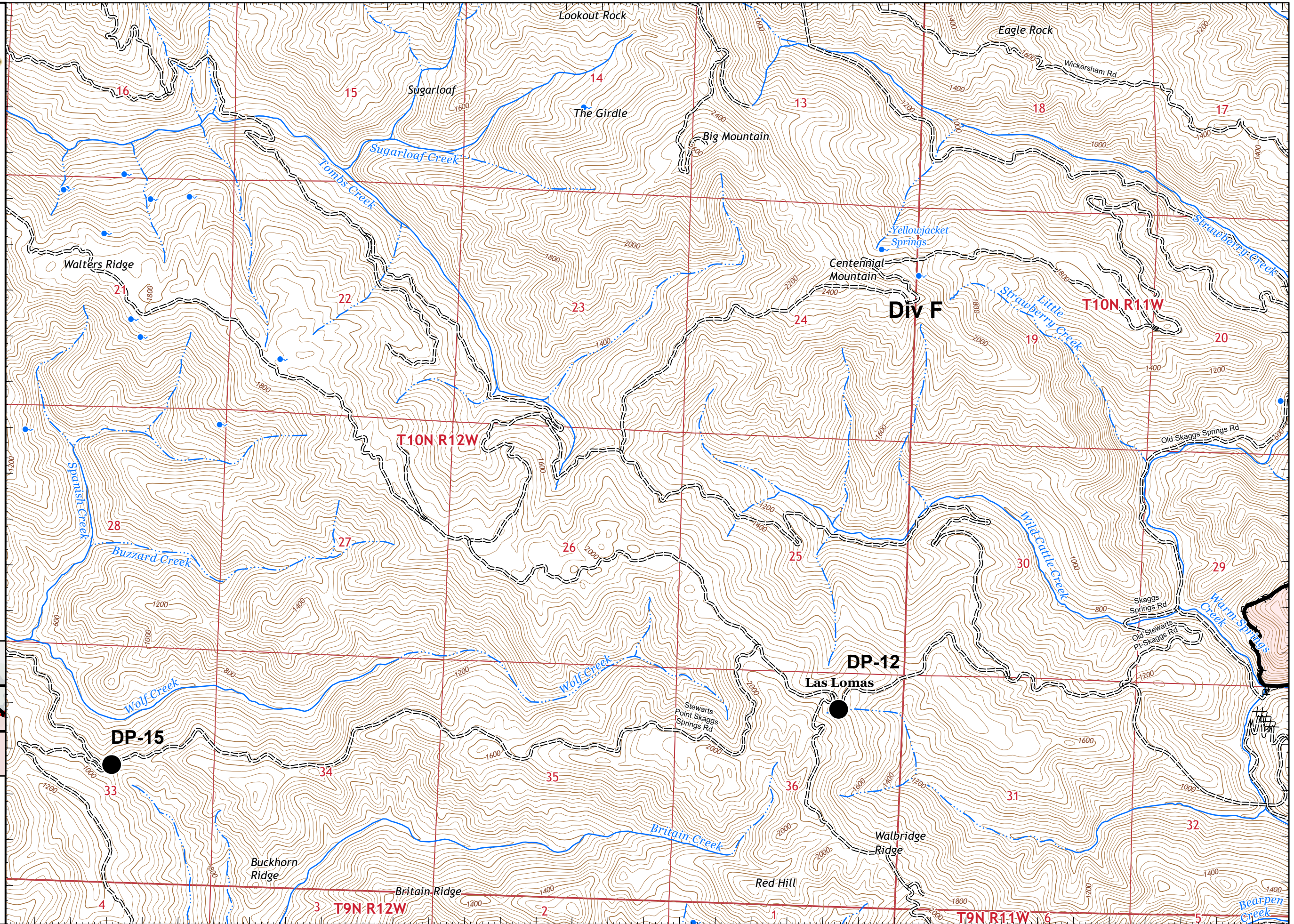
CA-LNU-013407
August 25, 2020
0700 - 0700 NAD 83
Page 4 of 31
Branch X
Div F

- Wildfire Daily Fire Perimeter
- Drop Point
- Uncontrolled Fire Edge
- Contained Line
- Completed Dozer Line
- Road as Completed Line

Adjacent Pages

pg. 1	pg. 2
pg. 4	pg. 5
pg. 8	pg. 10

Miles
0 0.25 0.5
1:24,000
IMT 2
8/25/2020
01:28 hrs





IAP MAP

LNU Lightning Complex

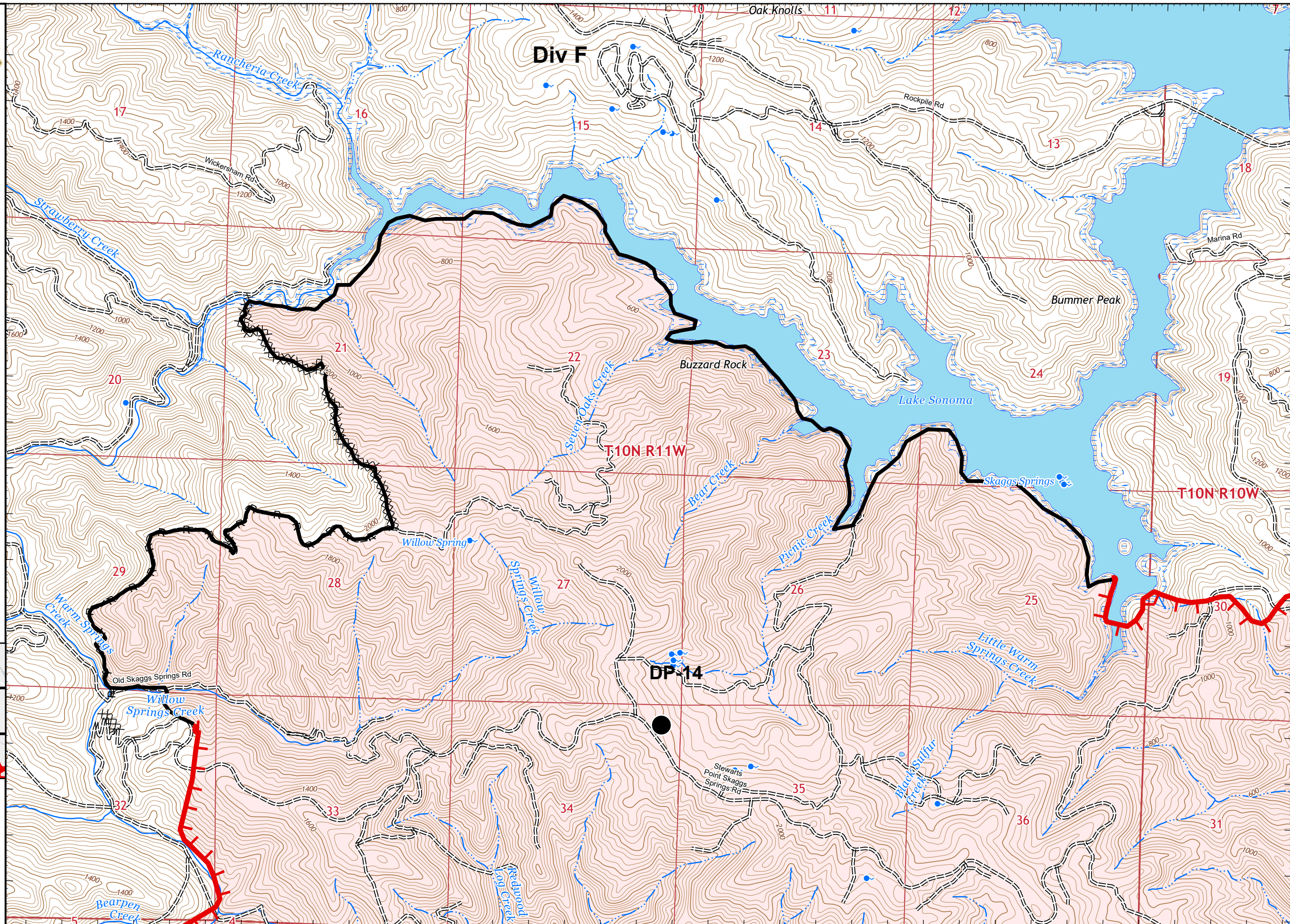
CA-LNU-013407
August 25, 2020
0700 - 0700 NAD 83
Page 5 of 31
Branch X
Div F

- Wildfire Daily Fire Perimeter
- Drop Point
- Uncontrolled Fire Edge
- Contained Line
- Completed Dozer Line
- Road as Completed Line

Adjacent Pages

pg. 1	pg. 2	pg. 3
pg. 4	pg. 5	pg. 6
pg. 9	pg. 10	pg. 11

Miles
0 0.25 0.5
1:24,000
IMT 2
8/25/2020
01:29 hrs





IAP MAP

LNU Lightning Complex

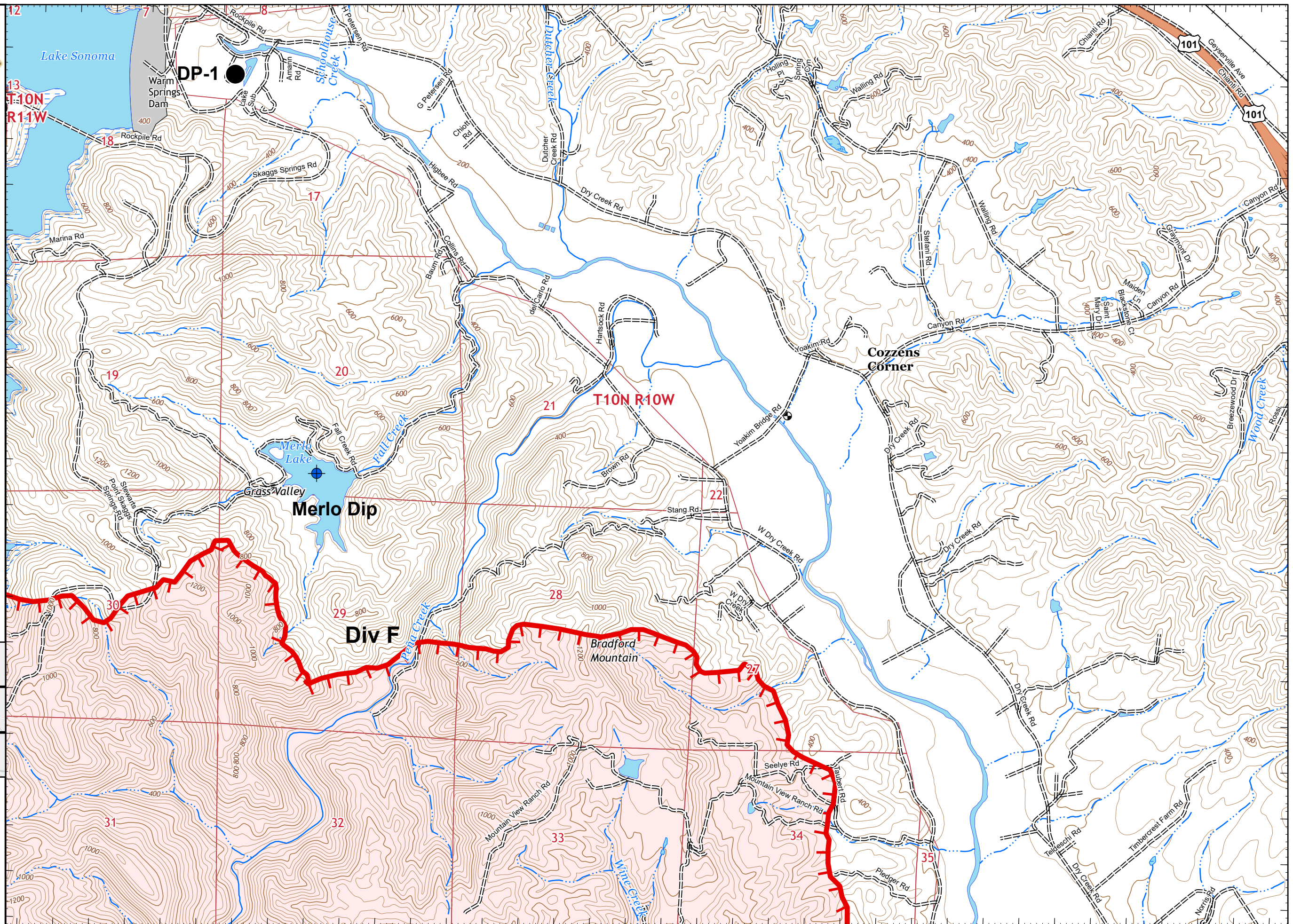
CA-LNU-013407
August 25, 2020
0700 - 0700 NAD 83
Page 6 of 31
Branch X
Div F

- Wildfire Daily Fire Perimeter
- Dip Site
- Drop Point
- Uncontrolled Fire Edge

Adjacent Pages

pg. 2	pg. 3	
pg. 5	pg. 6	pg. 7
pg. 10	pg. 11	pg. 12

Miles
0 0.25 0.5
1:24,000
IMT 2
8/25/2020
01:29 hrs






IAP MAP

LNU Lightning Complex

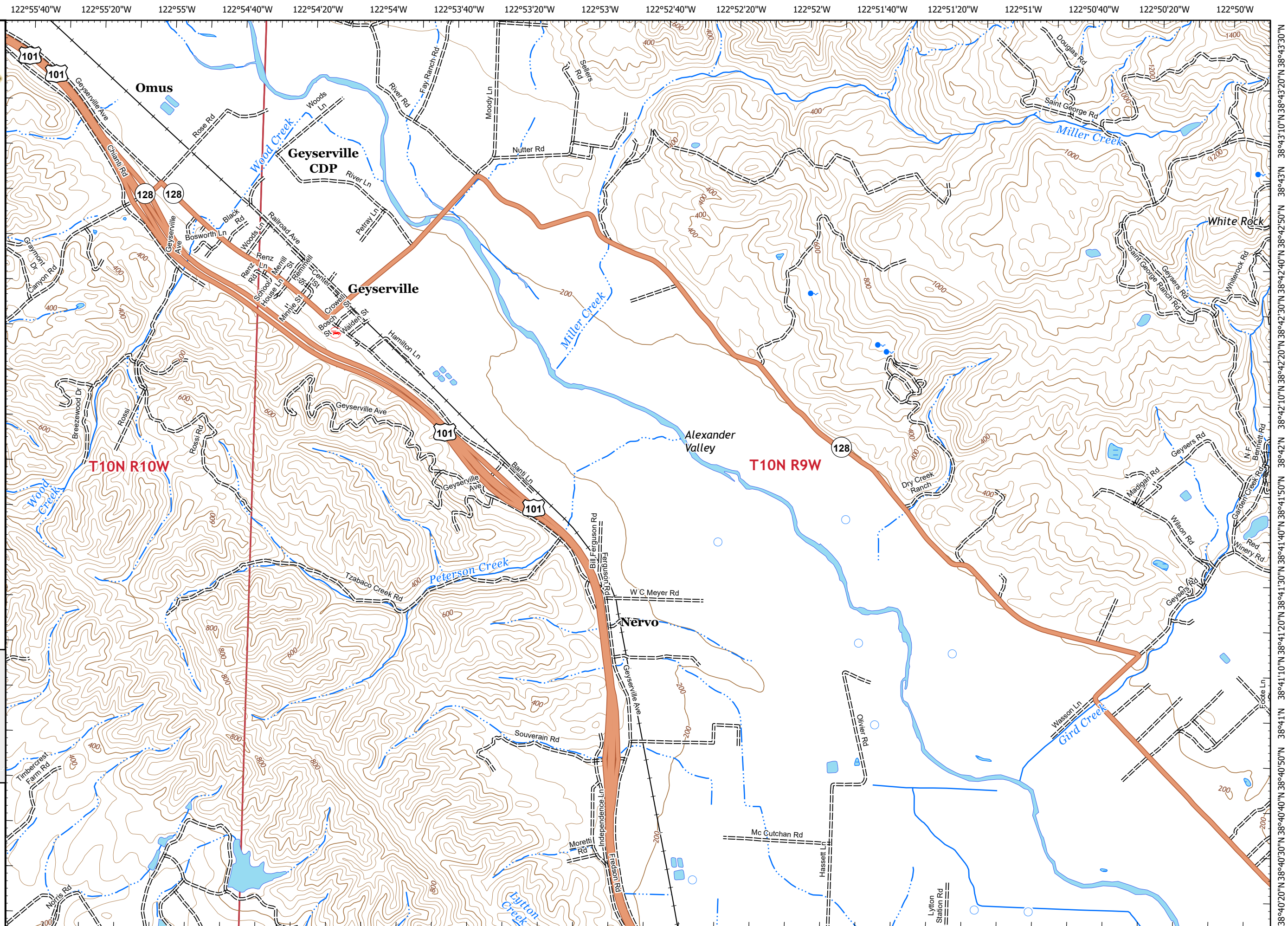
CA-LNU-013407
August 25, 2020
0700 - 0700 NAD 83
Page 7 of 31
Branch X
Div I

Adjacent Pages

pg. 3	
pg. 6	pg. 7
pg. 11	pg. 12



Miles
0 0.25 0.5
1:24,000
IMT 2
8/25/2020
01:29 hrs





IAP MAP

LNU Lightning Complex

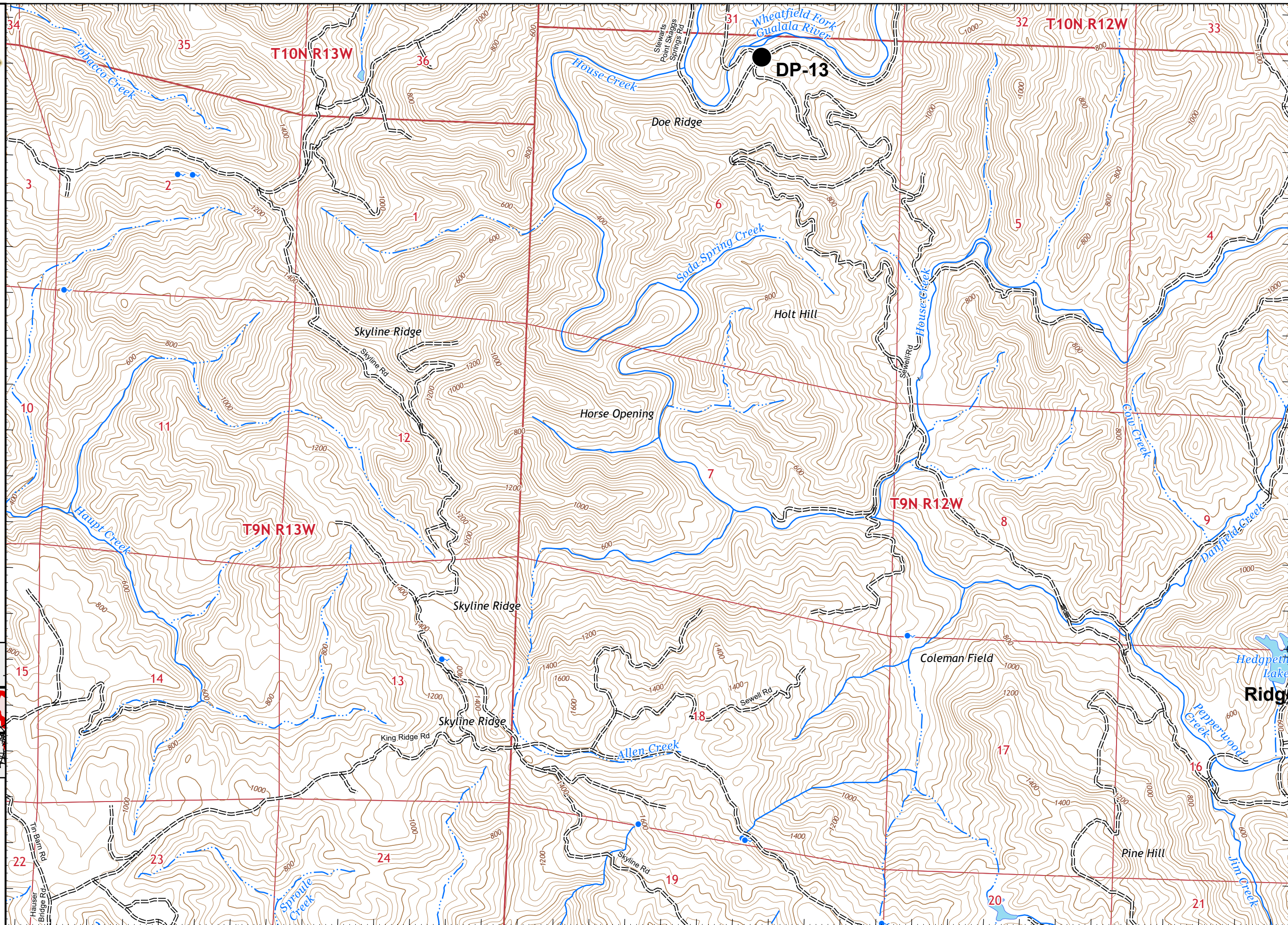
CA-LNU-013407
August 25, 2020
0700 - 0700 NAD 83
Page 8 of 31
Branch X
Div D

- Dip Site
- Drop Point

Adjacent Pages

	pg. 4
pg. 8	pg. 9
pg. 13	pg. 15
pg. 14	pg. 15

Miles
0 0.25 0.5
1:24,000
IMT 2
8/25/2020
01:29 hrs



123°11'40"W 123°11'20"W 123°11'W 123°10'40"W 123°10'20"W 123°10'W 123°9'40"W 123°9'20"W 123°9'W 123°8'40"W 123°8'20"W 123°8'W 123°7'40"W 123°7'20"W 123°7'W 123°6'40"W 123°6'20"W 123°6'W



IAP MAP

LNU Lightning Complex

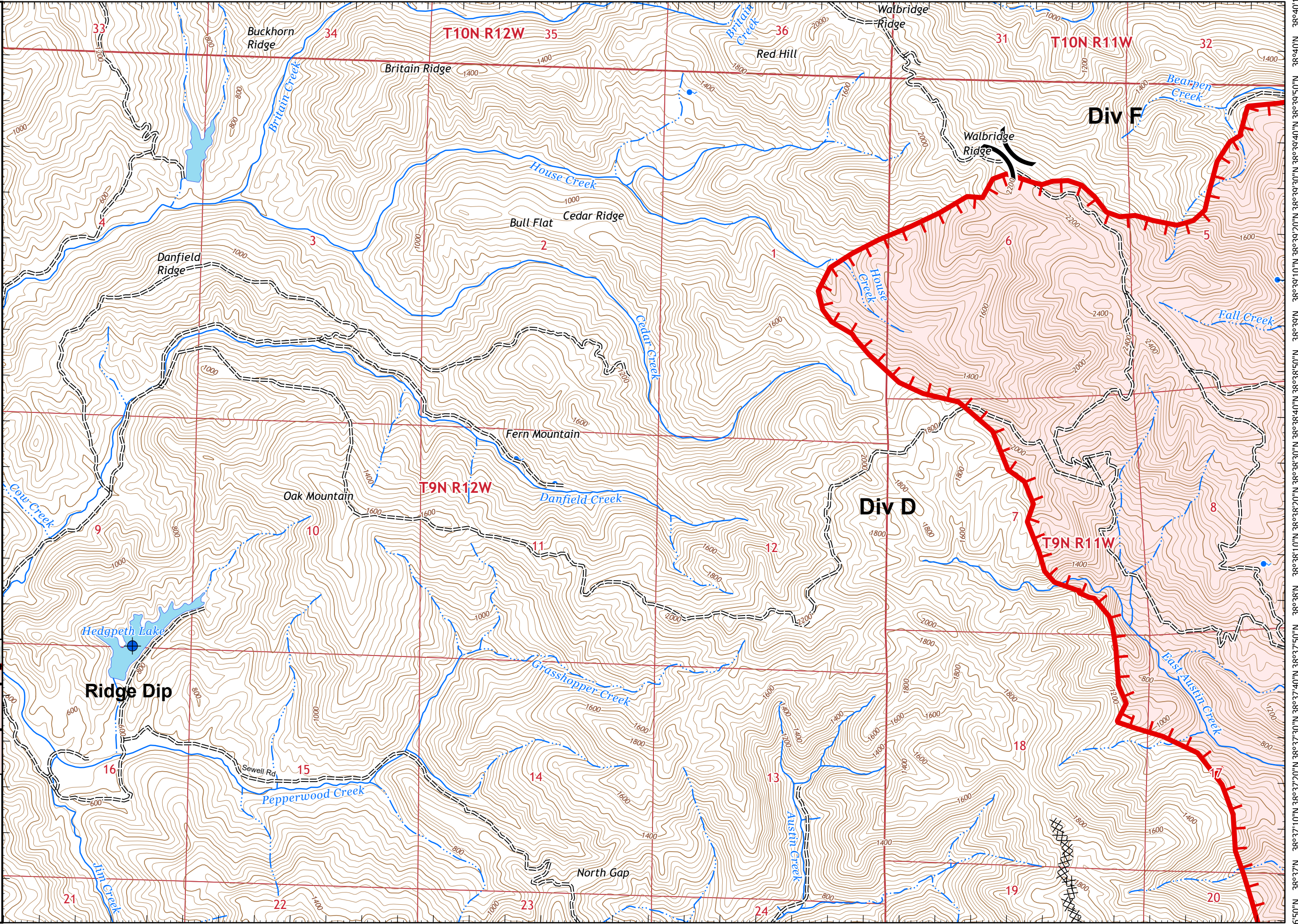
CA-LNU-013407
August 25, 2020
0700 - 0700 NAD 83
Page 9 of 31
Branch X
Div A

- Wildfire Daily Fire Perimeter
- Dip Site
- Division Break
- Uncontrolled Fire Edge
- Completed Dozer Line

Adjacent Pages

pg. 4	pg. 5
pg. 8	pg. 10
pg. 14	pg. 16

Miles
0 0.25 0.5
1:24,000
IMT 2
8/25/2020
01:30 hrs



123°11'40"W 123°11'20"W 123°11'W 123°10'40"W 123°10'20"W 123°10'W 123°9'40"W 123°9'20"W 123°9'W 123°8'40"W 123°8'20"W 123°8'W 123°7'40"W 123°7'20"W 123°7'W 123°6'40"W 123°6'20"W 123°6'W **Pg.9**

38°40'10"N 38°39'50"N 38°39'30"N 38°39'10"N 38°38'50"N 38°38'30"N 38°38'10"N 38°37'50"N 38°37'30"N 38°37'10"N 38°36'50"N



IAP MAP

LNU Lightning Complex

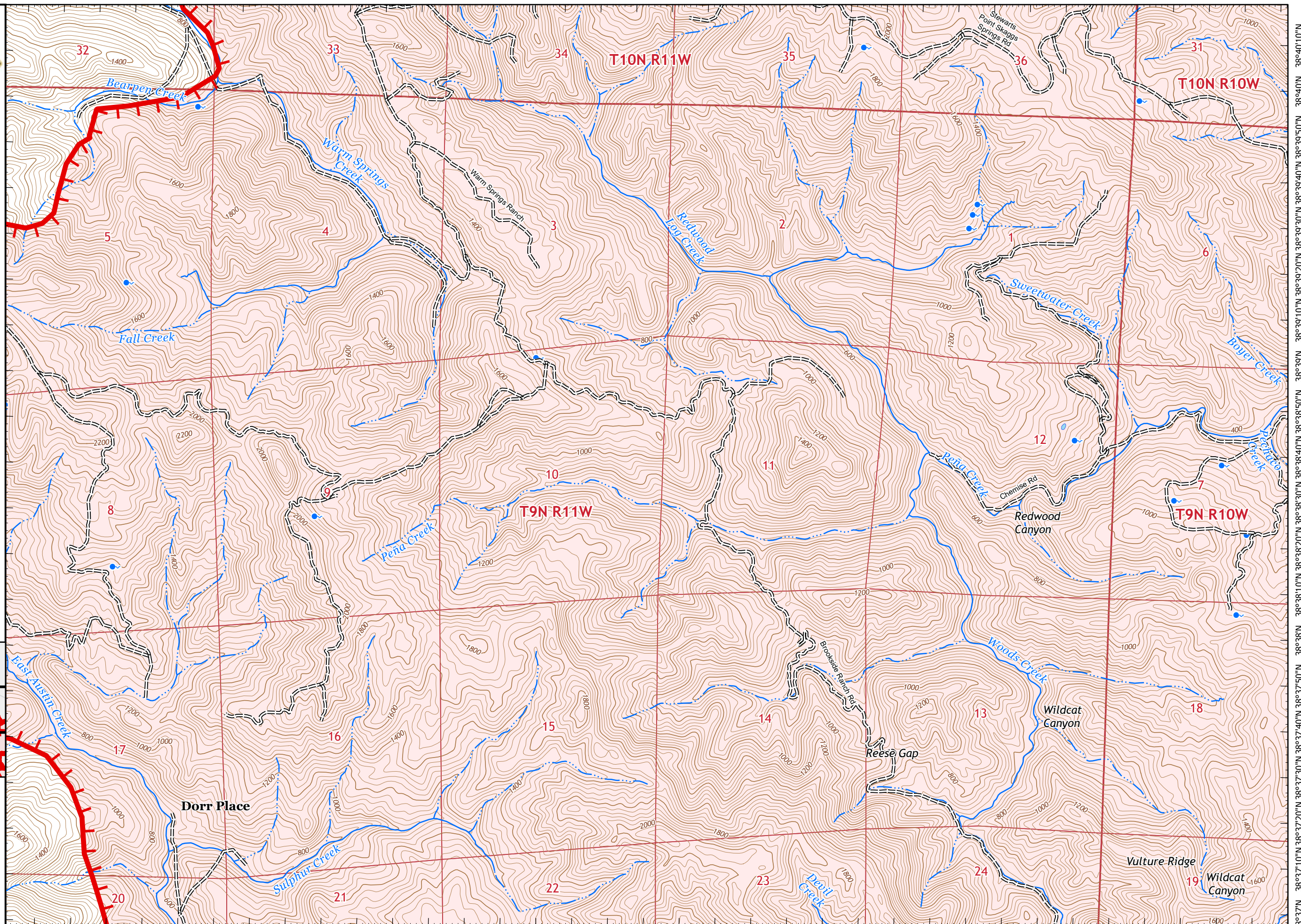
CA-LNU-013407
August 25, 2020
0700 - 0700 NAD 83
Page 10 of 31
Branch X
Div D/F

- Wildfire Daily Fire Perimeter
- Uncontrolled Fire Edge

Adjacent Pages

pg. 4	pg. 5	pg. 6
pg. 9	pg. 10	pg. 11
pg. 15	pg. 16	pg. 17

Miles
0 0.25 0.5
1:24,000
IMT 2
8/25/2020
01:30 hrs





IAP MAP

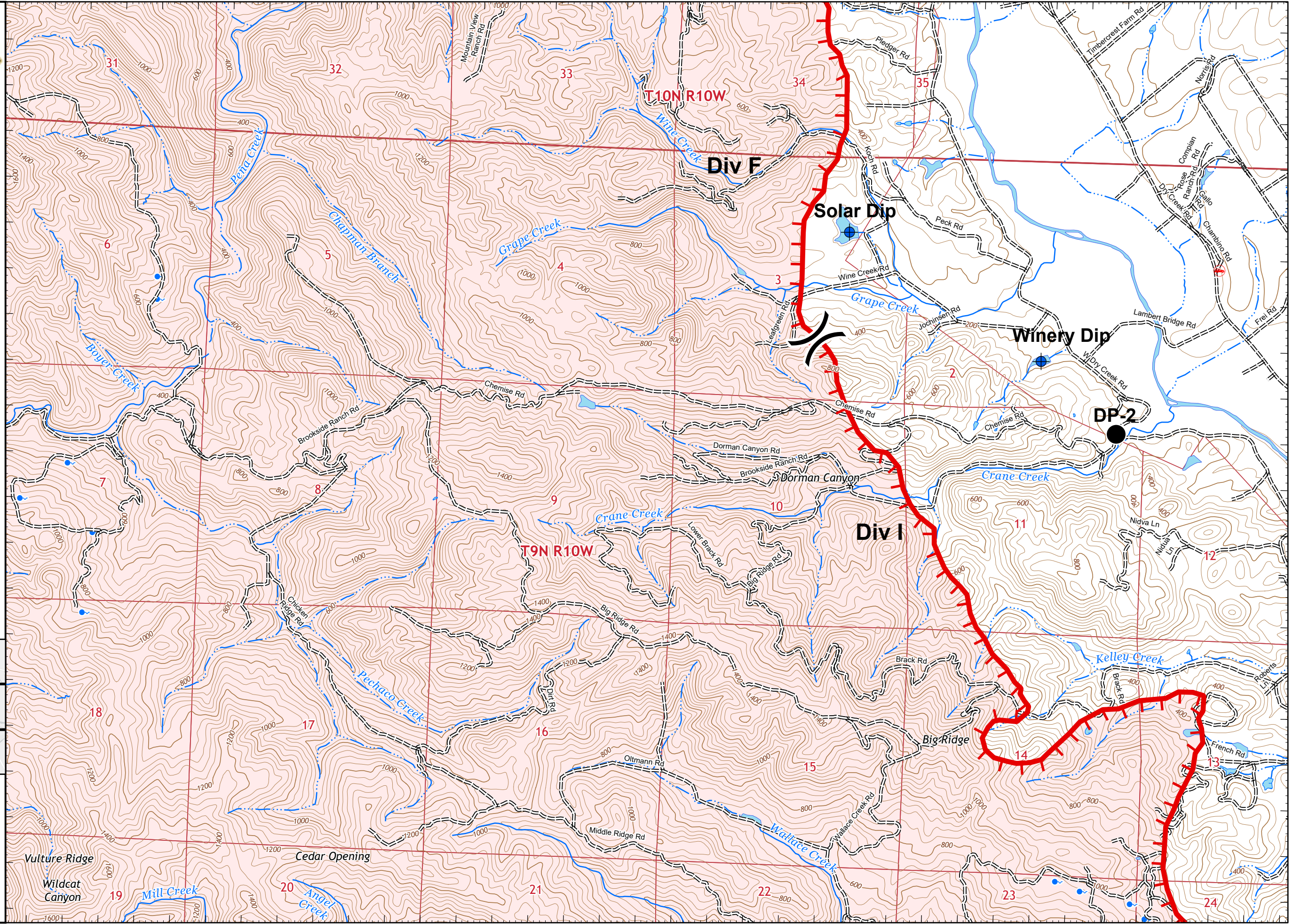
LNU Lightning Complex

CA-LNU-013407
August 25, 2020
0700 - 0700 NAD 83
Page 11 of 31
Branch X
Div F/I

- Wildfire Daily Fire Perimeter
- Dip Site
- Drop Point
- Division Break
- Uncontrolled Fire Edge

Adjacent Pages

Miles
0 0.25 0.5
1:24,000
IMT 2
8/25/2020
01:30 hrs





IAP MAP

LNU Lightning Complex

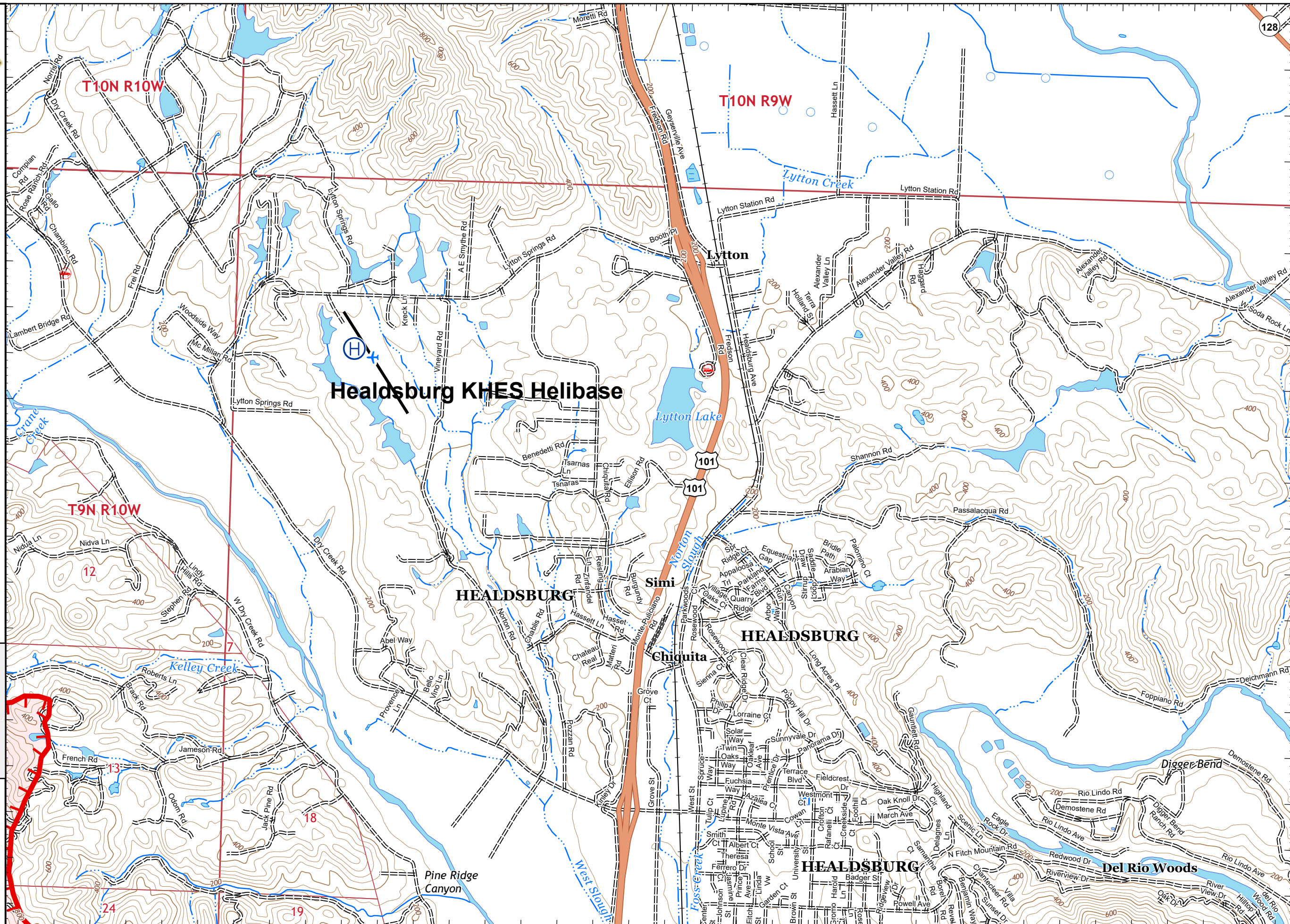
CA-LNU-013407
August 25, 2020
0700 - 0700 NAD 83
Page 12 of 31
Branch X
Div I

- Wildfire Daily Fire Perimeter
- Helibase
- Uncontrolled Fire Edge

Adjacent Pages

pg. 6	pg. 7
pg. 11	pg. 12
pg. 17	pg. 18

Miles
0 0.25 0.5
1:24,000
IMT 2
8/25/2020
01:30 hrs





IAP MAP

LNU Lightning Complex

CA-LNU-013407
 August 25, 2020
 0700 - 0700 NAD 83
 Page 13 of 31
 Branch X
 Div A

Adjacent Pages

	pg. 8
pg. 13	pg. 14
pg. 19	pg. 20

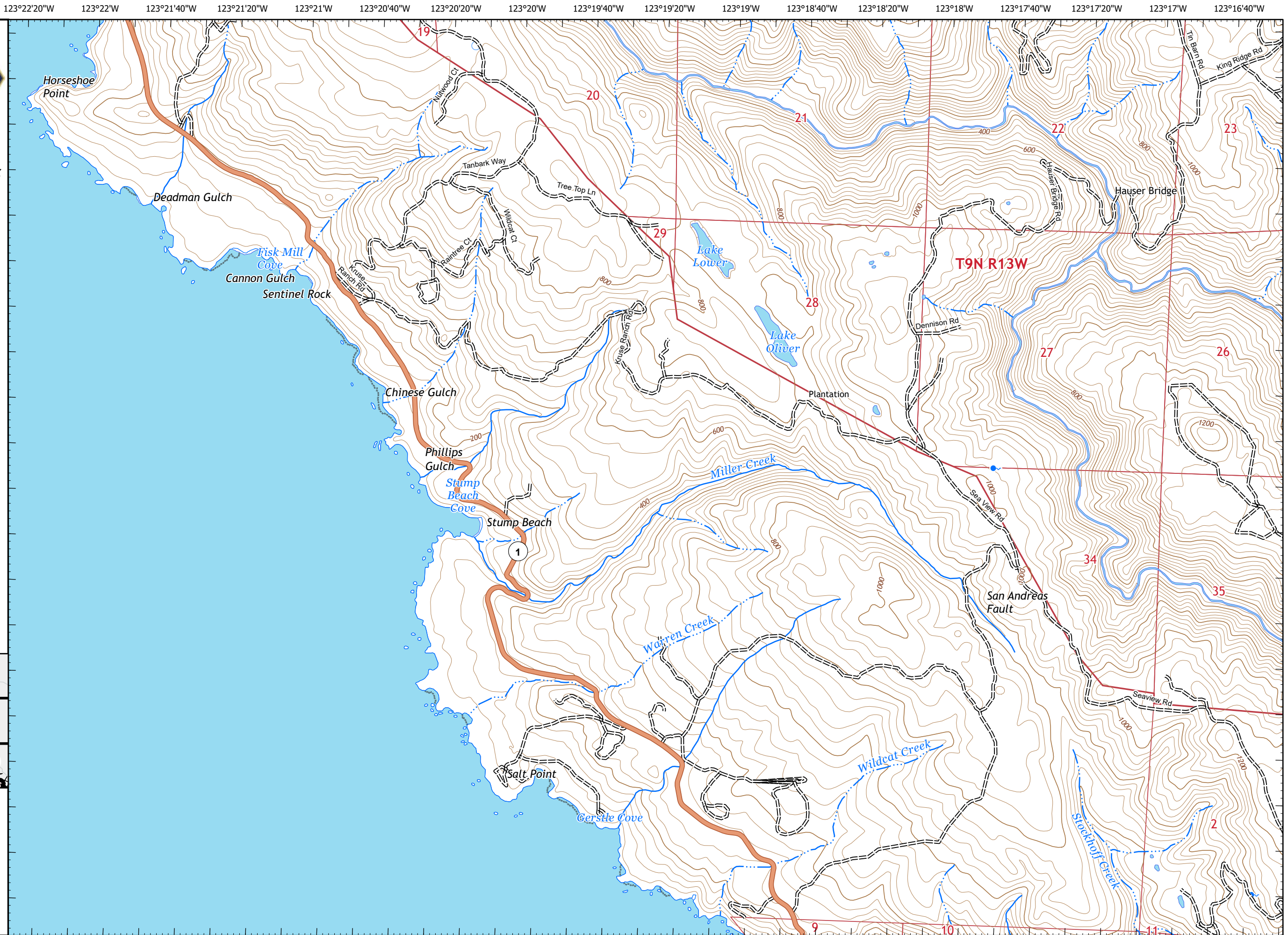


Miles

0 0.25 0.5

1:24,000

IMT 2
8/25/2020
01:31 hrs



123°17'W 123°16'40"W 123°16'20"W 123°16'W 123°15'40"W 123°15'20"W 123°15'W 123°14'40"W 123°14'20"W 123°14'W 123°13'40"W 123°13'20"W 123°13'W 123°12'40"W 123°12'20"W 123°12'W 123°11'40"W 123°11'20"W



IAP MAP

LNU Lightning Complex

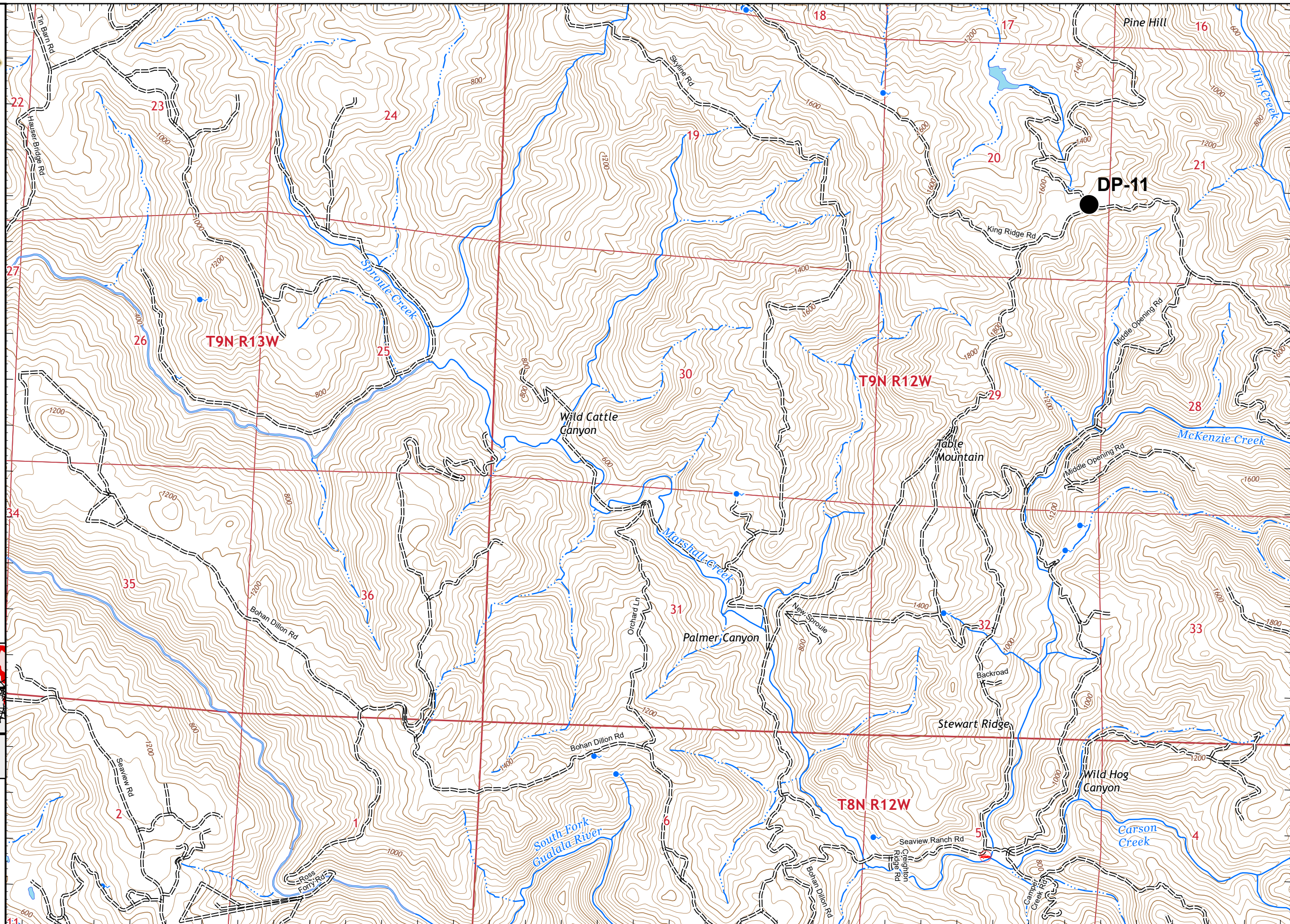
CA-LNU-013407
August 25, 2020
0700 - 0700 NAD 83
Page 14 of 31
Branch X
Div A

● Drop Point

Adjacent Pages

pg. 8	pg. 9
pg. 13	pg. 14
pg. 19	pg. 20

Miles
0 0.25 0.5
1:24,000
IMT 2
8/25/2020
01:31 hrs



123°16'50"W 123°16'30"W 123°16'10"W 123°15'50"W 123°15'30"W 123°15'10"W 123°14'50"W 123°14'30"W 123°14'10"W 123°13'50"W 123°13'30"W 123°13'10"W 123°12'50"W 123°12'30"W 123°12'10"W 123°11'50"W 123°11'30"W 123°11'10"W



IAP MAP

LNU Lightning Complex

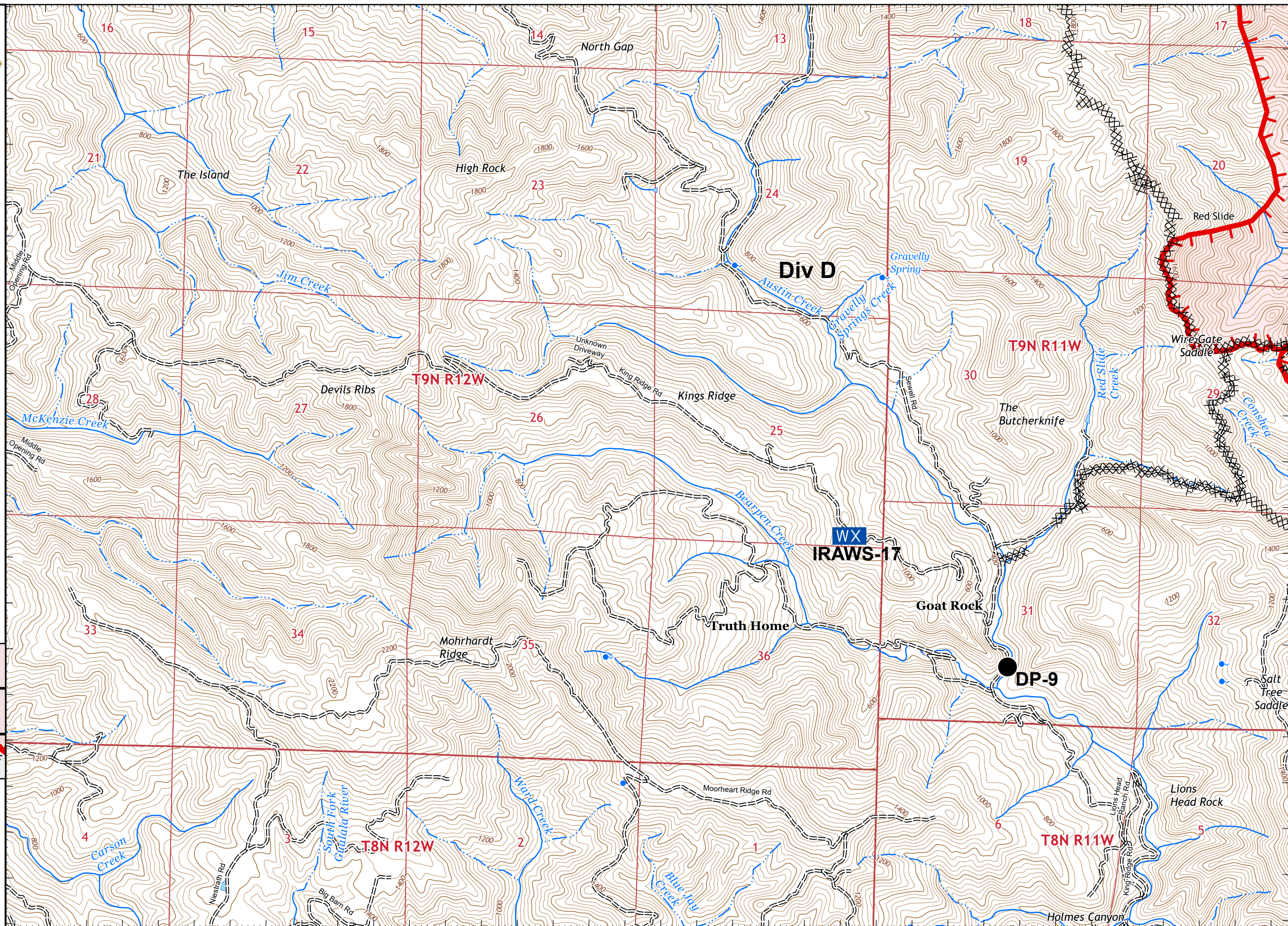
CA-LNU-013407
August 25, 2020
0700 - 0700 NAD 83
Page 15 of 31
Branch X
Div D

- Wildfire Daily Fire Perimeter
- Drop Point
- Mobile Weather Unit
- Uncontrolled Fire Edge
- Completed Dozer Line
- Road as Completed Line

Adjacent Pages

pg. 8	pg. 9	pg. 10
pg. 14	pg. 15	pg. 16
pg. 20	pg. 21	pg. 22

Miles
0 0.25 0.5
1:24,000
IMT 2
8/25/2020
01:31 hrs



123°6'10"W 123°5'50"W 123°5'30"W 123°5'10"W 123°4'50"W 123°4'30"W 123°4'10"W 123°3'50"W 123°3'30"W 123°3'10"W 123°2'50"W 123°2'30"W 123°2'10"W 123°1'50"W 123°1'30"W 123°1'10"W 123°0'50"W 123°0'30"W



IAP MAP

LNU Lightning Complex

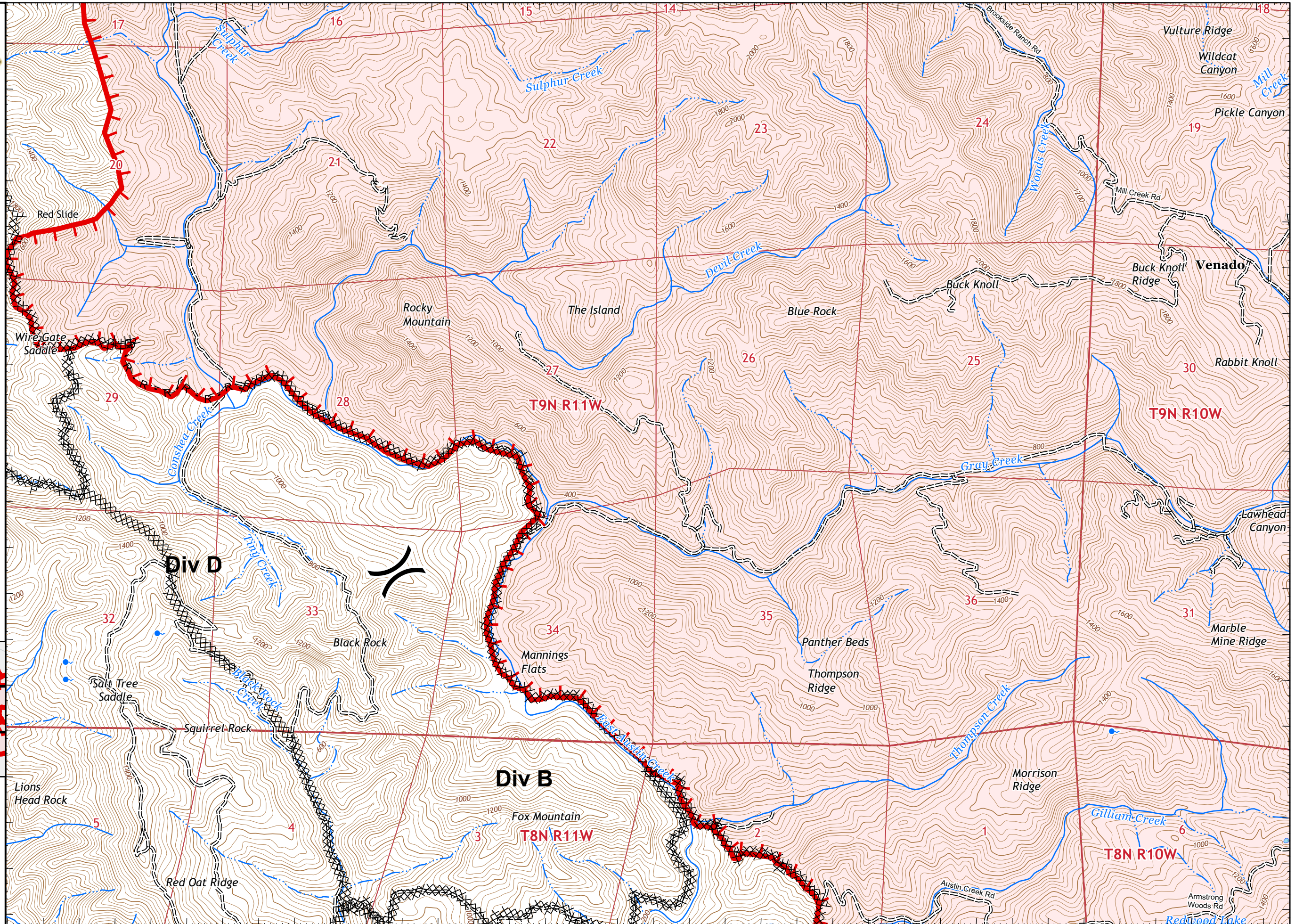
CA-LNU-013407
August 25, 2020
0700 - 0700 NAD 83
Page 16 of 31
Branch X
Div B/D

- Wildfire Daily Fire Perimeter
- Division Break
- Uncontrolled Fire Edge
- Completed Dozer Line
- Road as Completed Line

Adjacent Pages

pg. 9	pg. 10	pg. 11
pg. 15	pg. 16	pg. 17
pg. 21	pg. 22	pg. 23

Miles
0 0.25 0.5
1:24,000
IMT 2
8/25/2020
01:31 hrs



123°6'10"W 123°5'50"W 123°5'30"W 123°5'10"W 123°4'50"W 123°4'30"W 123°4'10"W 123°3'50"W 123°3'30"W 123°3'10"W 123°2'50"W 123°2'30"W 123°2'10"W 123°1'50"W 123°1'30"W 123°1'10"W 123°0'50"W 123°0'30"W Pg.16



IAP MAP

LNU Lightning Complex

CA-LNU-013407
August 25, 2020
0700 - 0700 NAD 83
Page 17 of 31
Branch X
Div I/L

- Wildfire Daily Fire Perimeter
- Uncontrolled Fire Edge

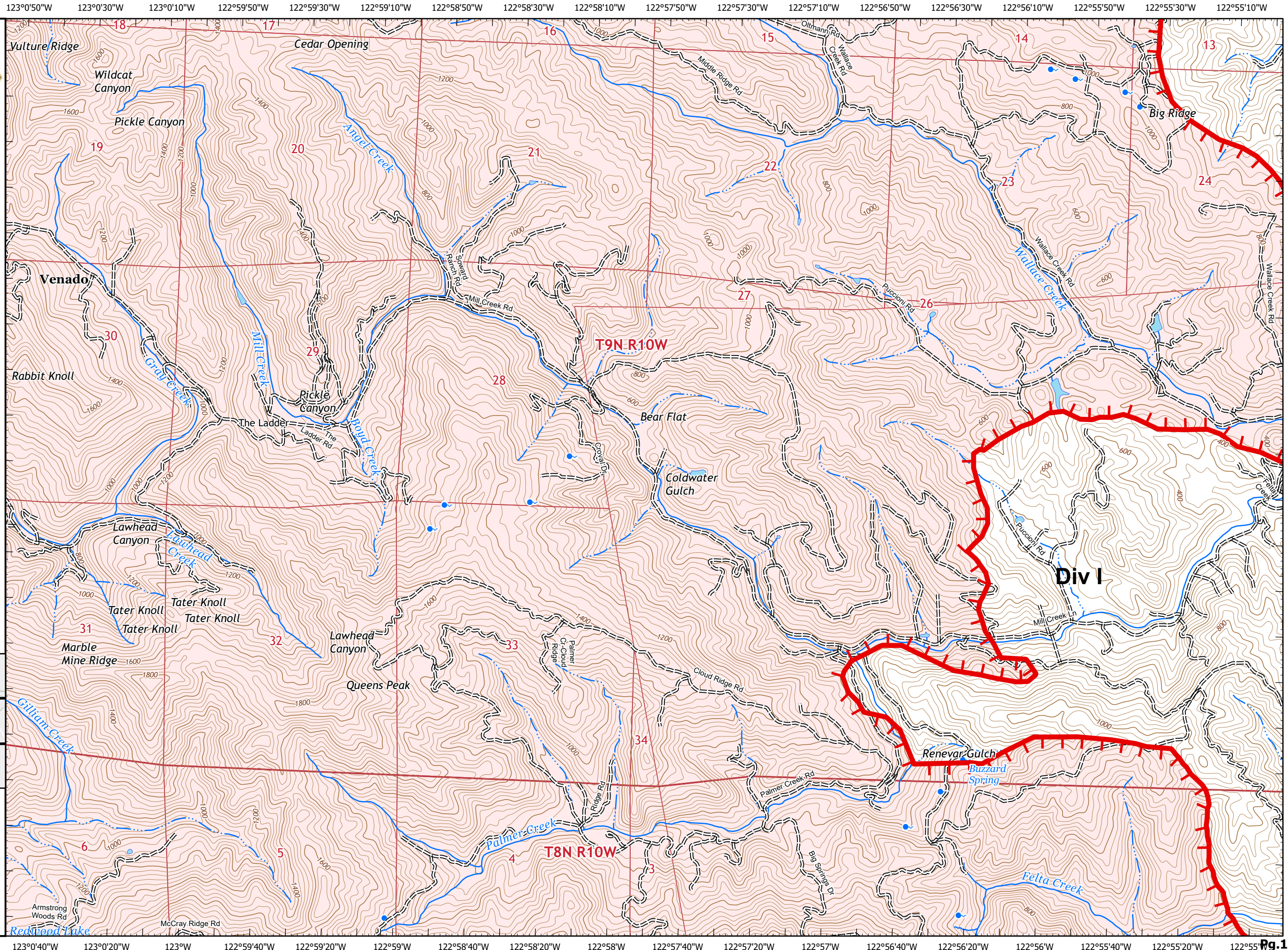
Adjacent Pages

pg. 10	pg. 11	pg. 12
pg. 16	pg. 17	pg. 18
pg. 22	pg. 23	pg. 24

Miles
0 0.25 0.5

1:24,000

IMT 2
8/25/2020
01:32 hrs





IAP MAP

LNU Lightning Complex

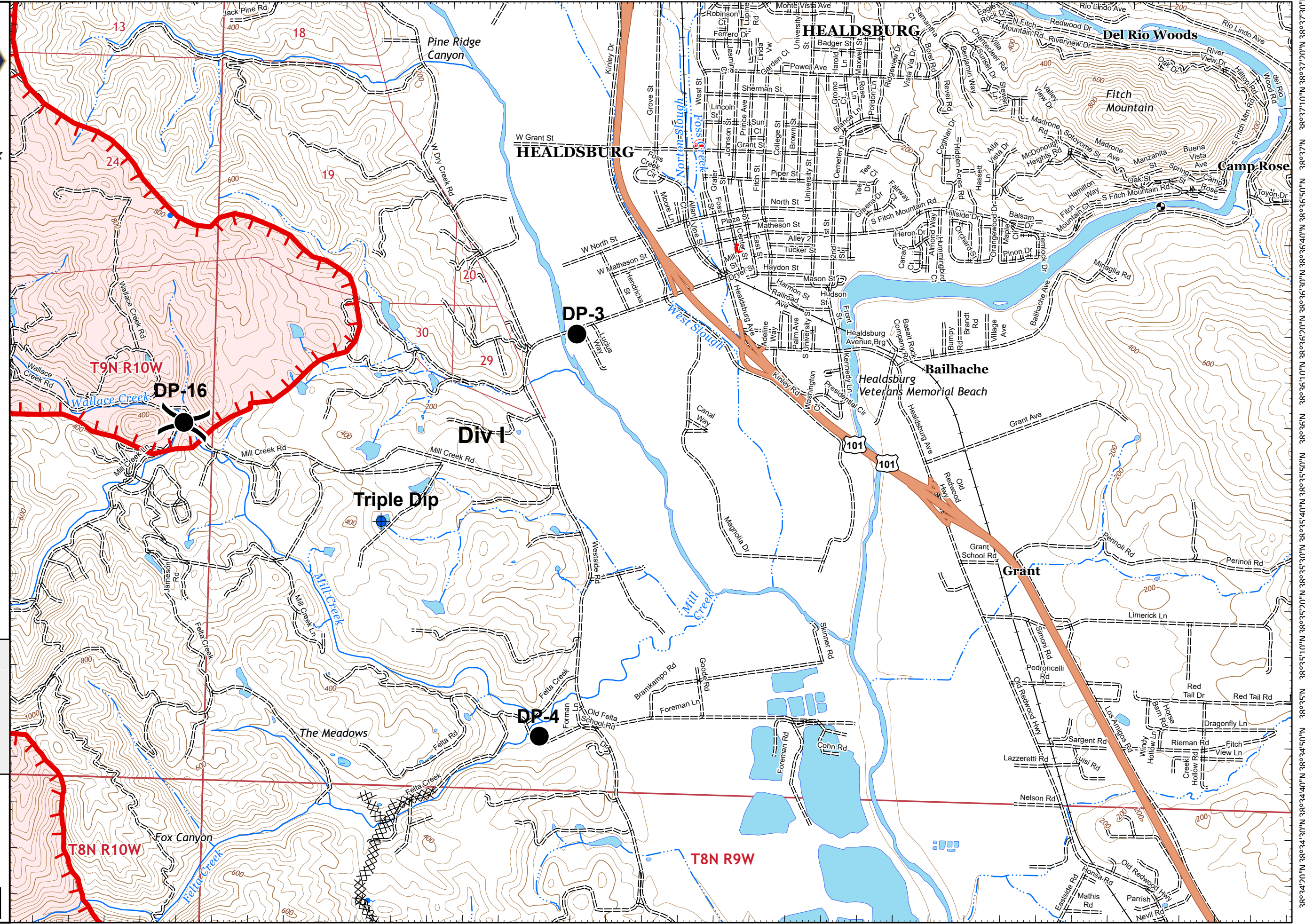
CA-LNU-013407
August 25, 2020
0700 - 0700 NAD 83
Page 18 of 31
Branch X
Div I/L

- Wildfire Daily Fire Perimeter
- Dip Site
- Drop Point
- Division Break
- Uncontrolled Fire Edge
- Completed Dozer Line

Adjacent Pages

pg. 11	pg. 12
pg. 17	pg. 18
pg. 23	pg. 24

Miles
0 0.25 0.5
1:24,000
IMT 2
8/25/2020
01:32 hrs





IAP MAP

LNU Lightning Complex

CA-LNU-013407
August 25, 2020
0700 - 0700 NAD 83
Page 19 of 31
Branch X
Div A

Adjacent Pages

pg. 13 pg. 14

pg. 19 pg. 20

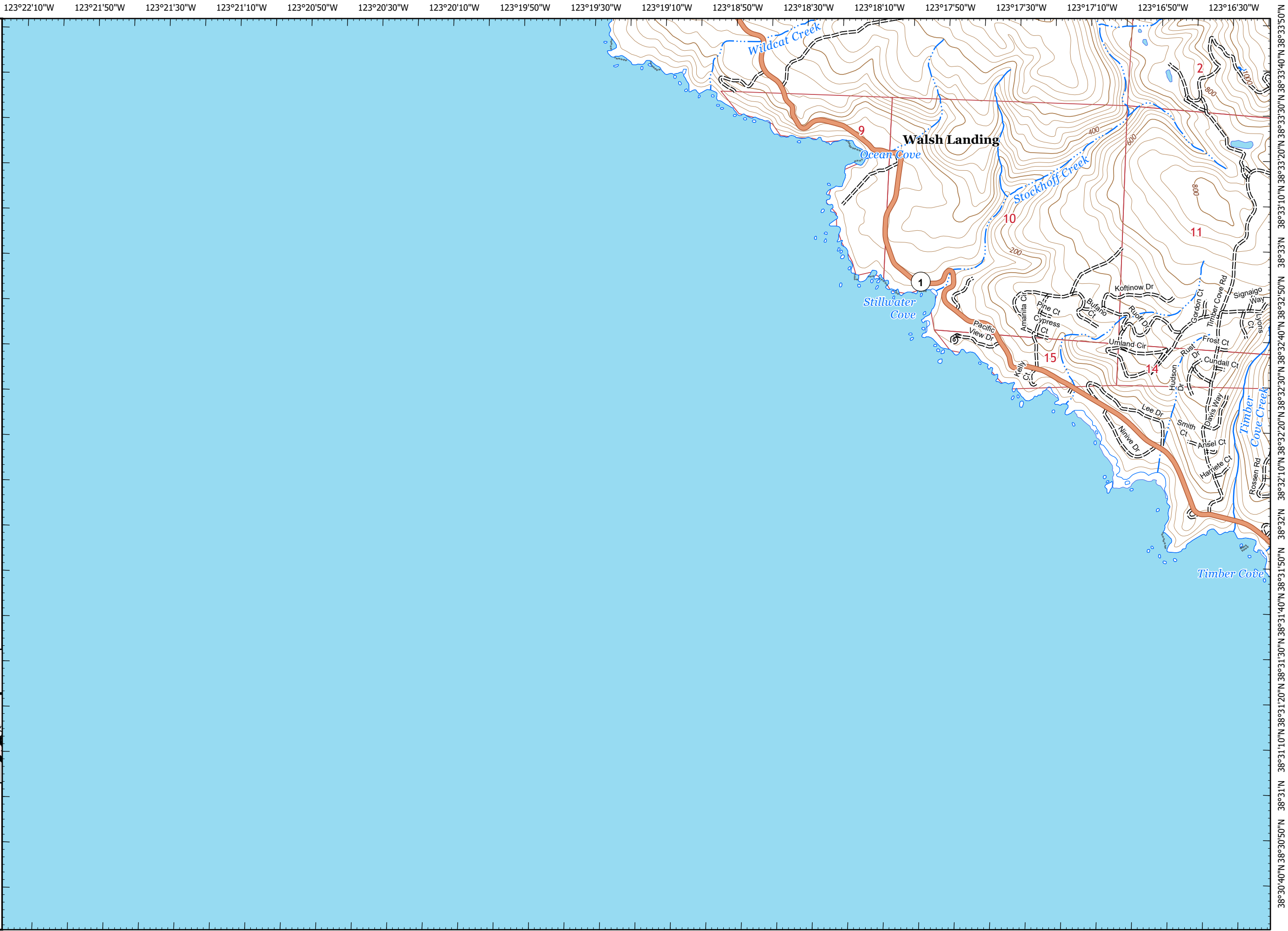
pg. 25



Miles
0 0.25 0.5

1:24,000

IMT 2
8/25/2020
01:32 hrs





IAP MAP

LNU Lightning Complex

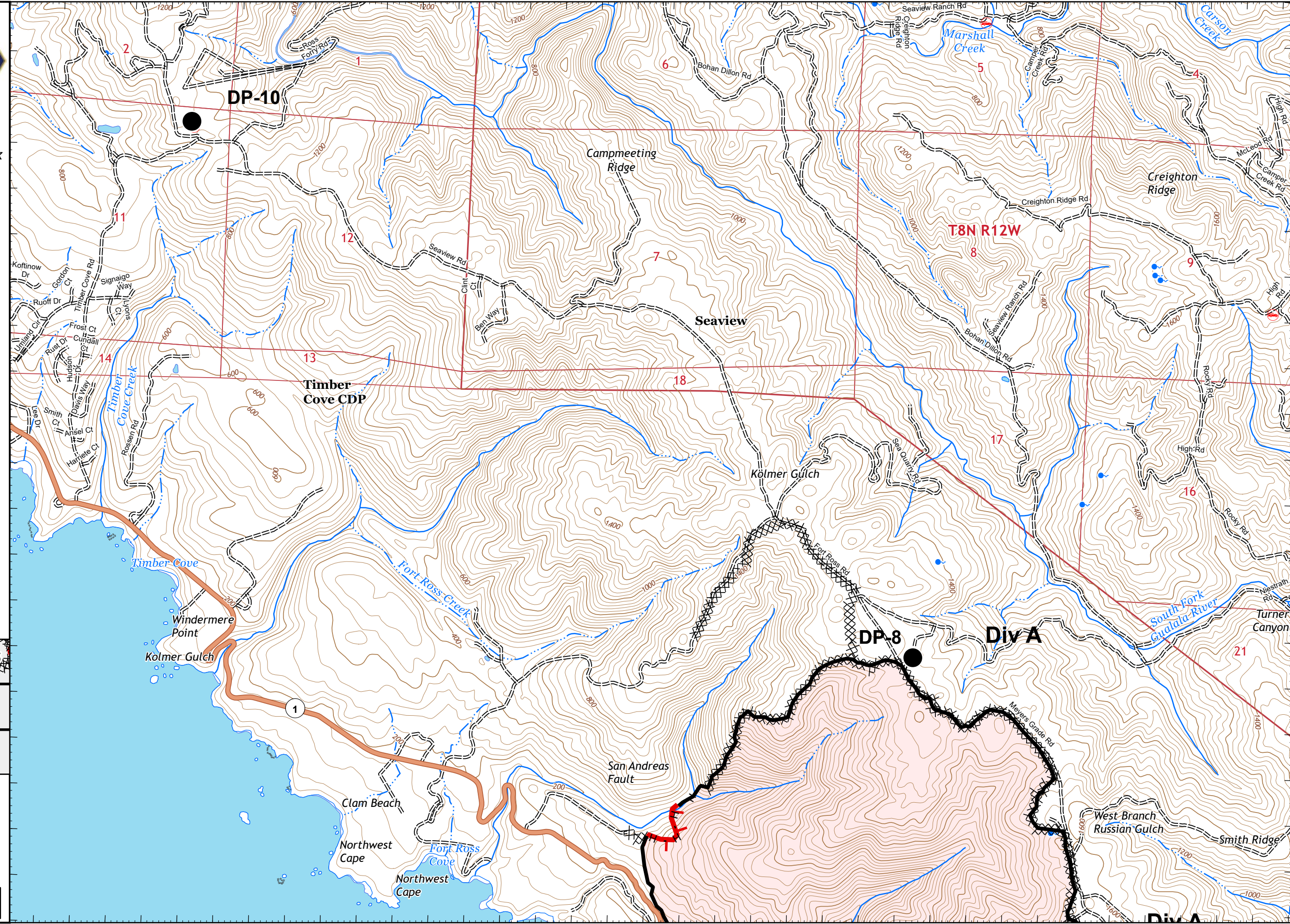
CA-LNU-013407
August 25, 2020
0700 - 0700 NAD 83
Page 20 of 31
Branch X
Div A

- Wildfire Daily Fire Perimeter
- Drop Point
- Uncontrolled Fire Edge
- Contained Line
- Completed Dozer Line
- Completed Hand Line

Adjacent Pages

pg. 13	pg. 14	pg. 15
pg. 19	pg. 20	pg. 21
	pg. 25	pg. 26

Miles
0 0.25 0.5
1:24,000
IMT 2
8/25/2020
01:33 hrs





IAP MAP

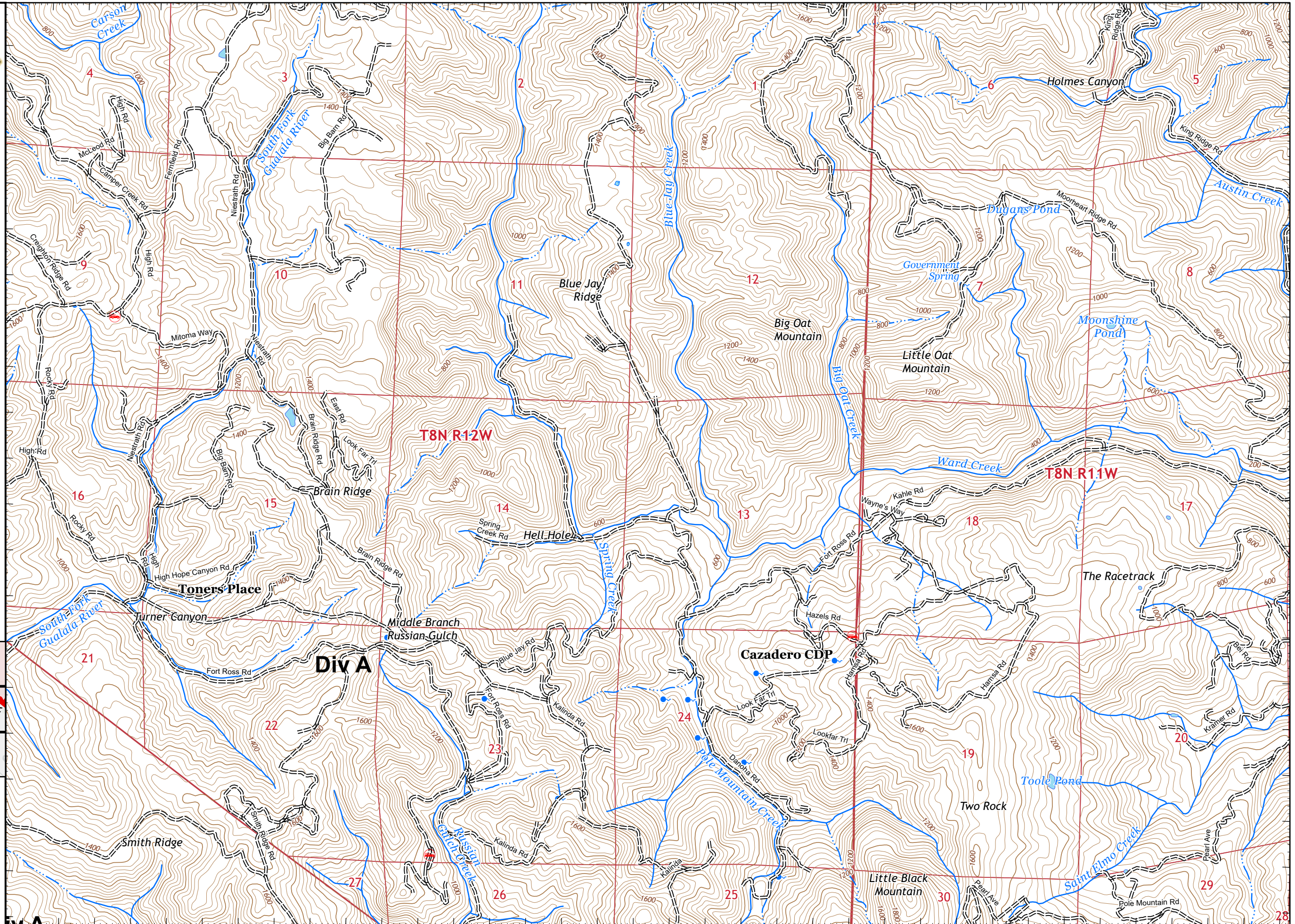
LNU Lightning Complex

CA-LNU-013407
August 25, 2020
0700 - 0700 NAD 83
Page 21 of 31
Branch X
Div A

Adjacent Pages

pg. 14	pg. 15	pg. 16
pg. 20	pg. 21	pg. 22
pg. 25	pg. 26	pg. 27

Miles
0 0.25 0.5
1:24,000
IMT 2
8/25/2020
01:33 hrs





IAP MAP

LNU Lightning Complex

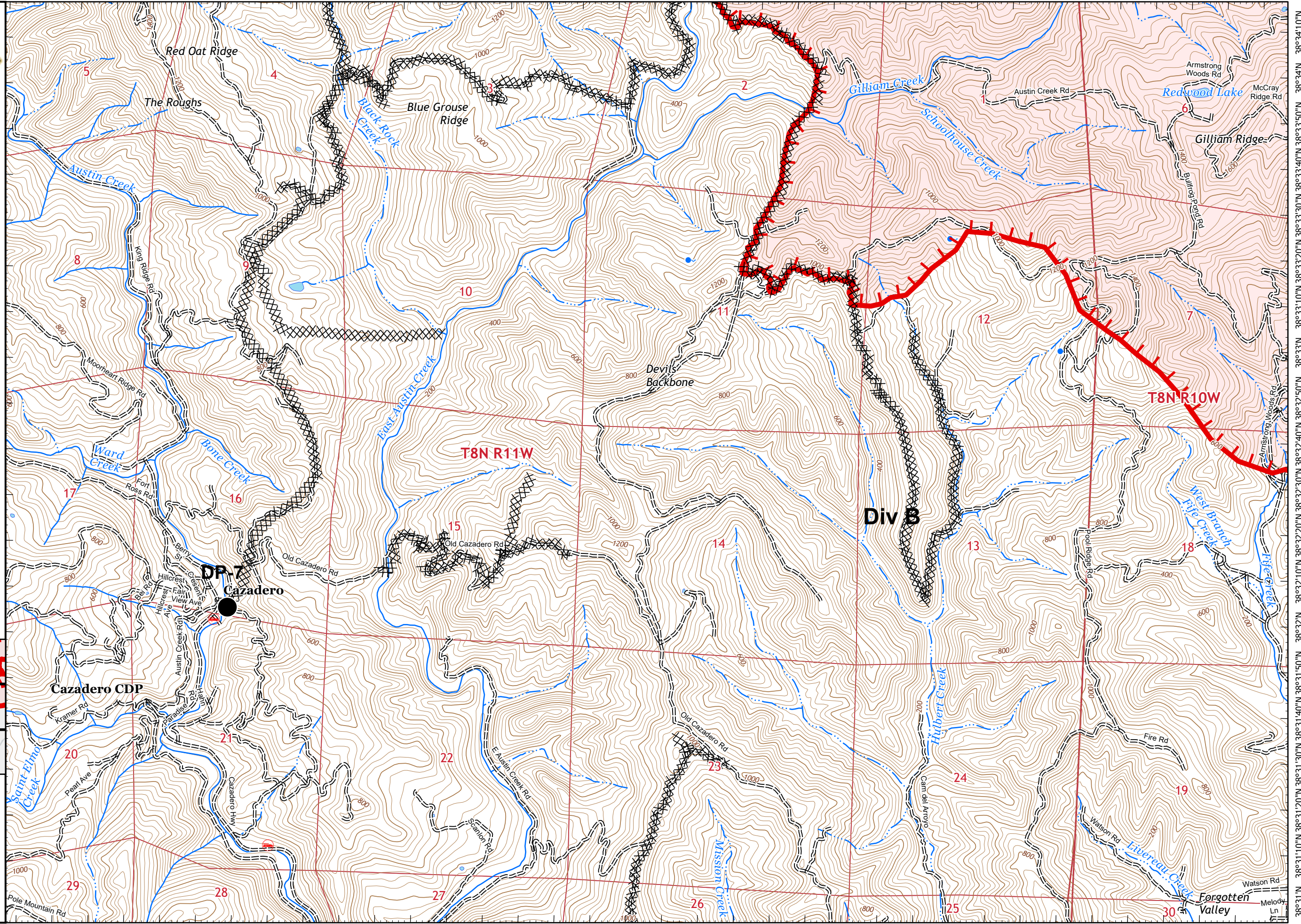
CA-LNU-013407
August 25, 2020
0700 - 0700 NAD 83
Page 22 of 31
Branch X
Div B

- Wildfire Daily Fire Perimeter
- Drop Point
- Uncontrolled Fire Edge
- Completed Dozer Line

Adjacent Pages

pg. 15	pg. 16	pg. 17
pg. 21	pg. 22	pg. 23
pg. 26	pg. 27	pg. 28

Miles
0 0.25 0.5
1:24,000
IMT 2
8/25/2020
01:33 hrs





IAP MAP

LNU Lightning Complex

CA-LNU-013407
August 25, 2020
0700 - 0700 NAD 83
Page 23 of 31
Branch X
Div B/L

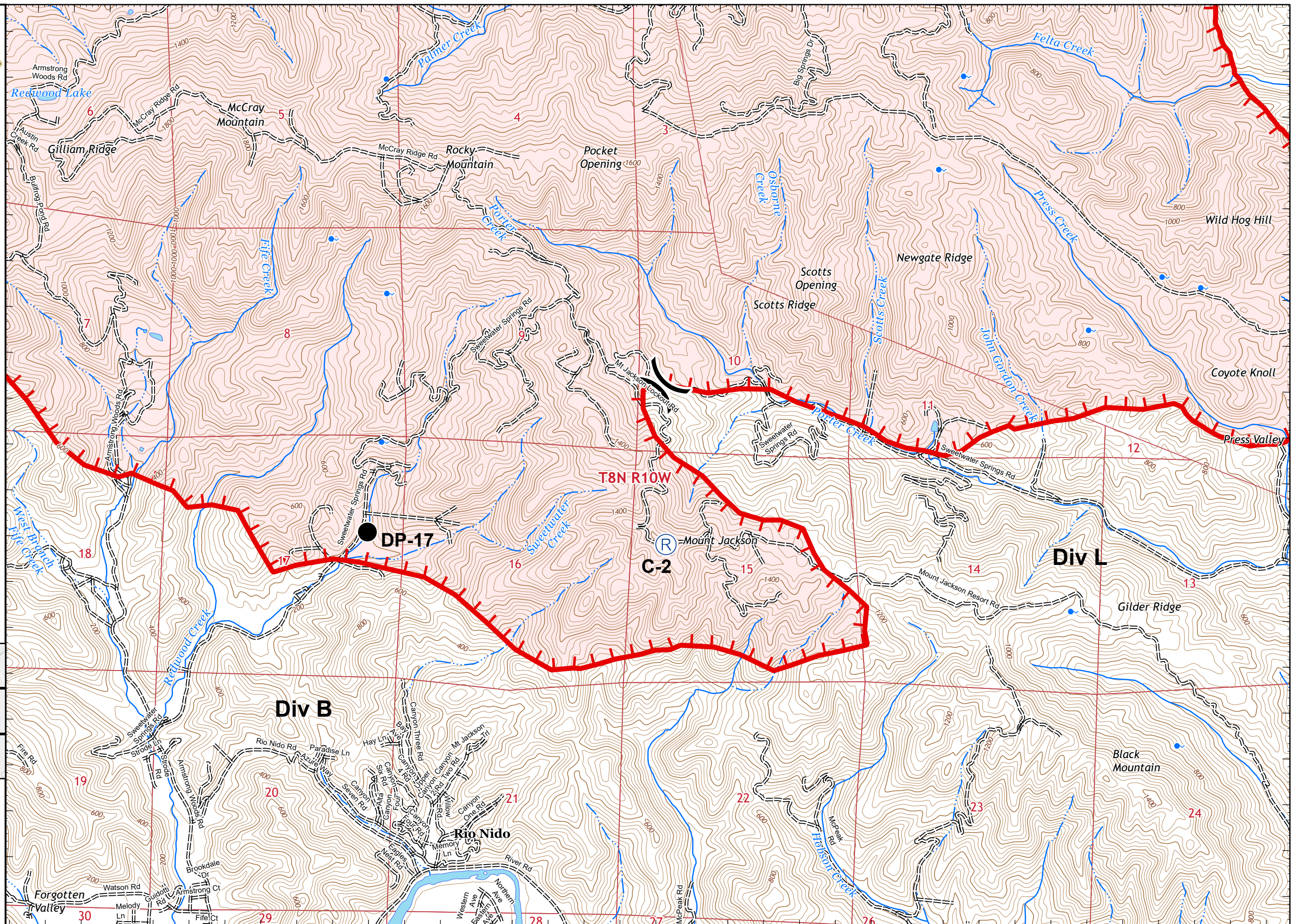
- Wildfire Daily Fire Perimeter
- Drop Point
- Repeater
- Division Break
- Uncontrolled Fire Edge

Adjacent Pages

Miles
0 0.25 0.5

1:24,000

IMT 2
8/25/2020
01:33 hrs





IAP MAP

LNU Lightning Complex

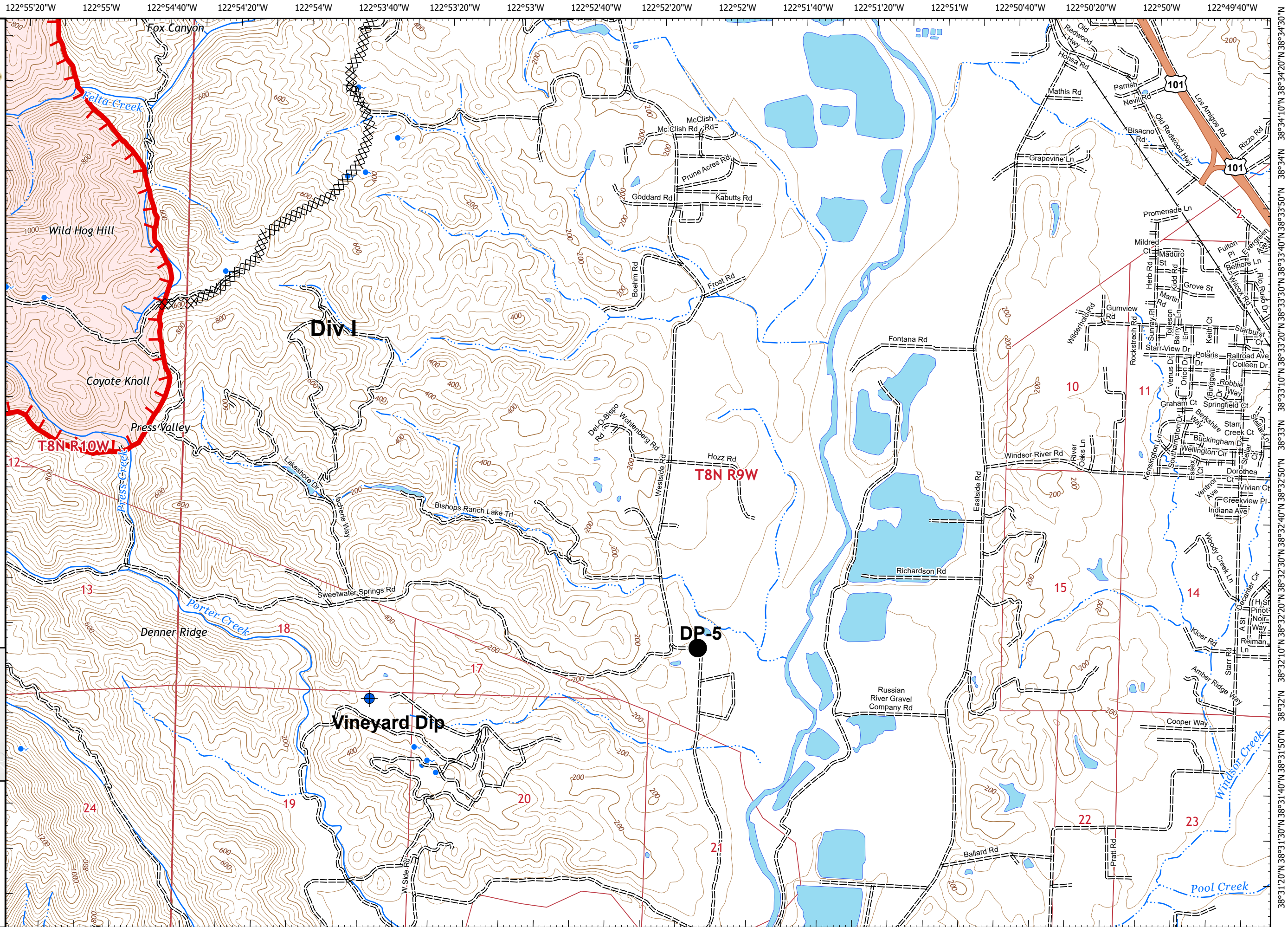
CA-LNU-013407
August 25, 2020
0700 - 0700 NAD 83
Page 24 of 31
Branch X
Div L

- Wildfire Daily Fire Perimeter
- Dip Site
- Drop Point
- Uncontrolled Fire Edge
- Completed Dozer Line

Adjacent Pages

pg. 17	pg. 18
pg. 23	pg. 24
pg. 28	pg. 29

Miles
0 0.25 0.5
1:24,000
IMT 2
8/25/2020
01:34 hrs



123°16'40"W 123°16'20"W 123°16'W 123°15'40"W 123°15'20"W 123°15'W 123°14'40"W 123°14'20"W 123°14'W 123°13'40"W 123°13'20"W 123°13'W 123°12'40"W 123°12'20"W 123°12'W 123°11'40"W 123°11'20"W 123°11'W



IAP MAP

LNU Lightning Complex

CA-LNU-013407
August 25, 2020
0700 - 0700 NAD 83
Page 25 of 31
Branch X
Div A

- Wildfire Daily Fire Perimeter
- Uncontrolled Fire Edge
- Contained Line
- Completed Dozer Line
- Completed Hand Line
- Road as Completed Line

Adjacent Pages

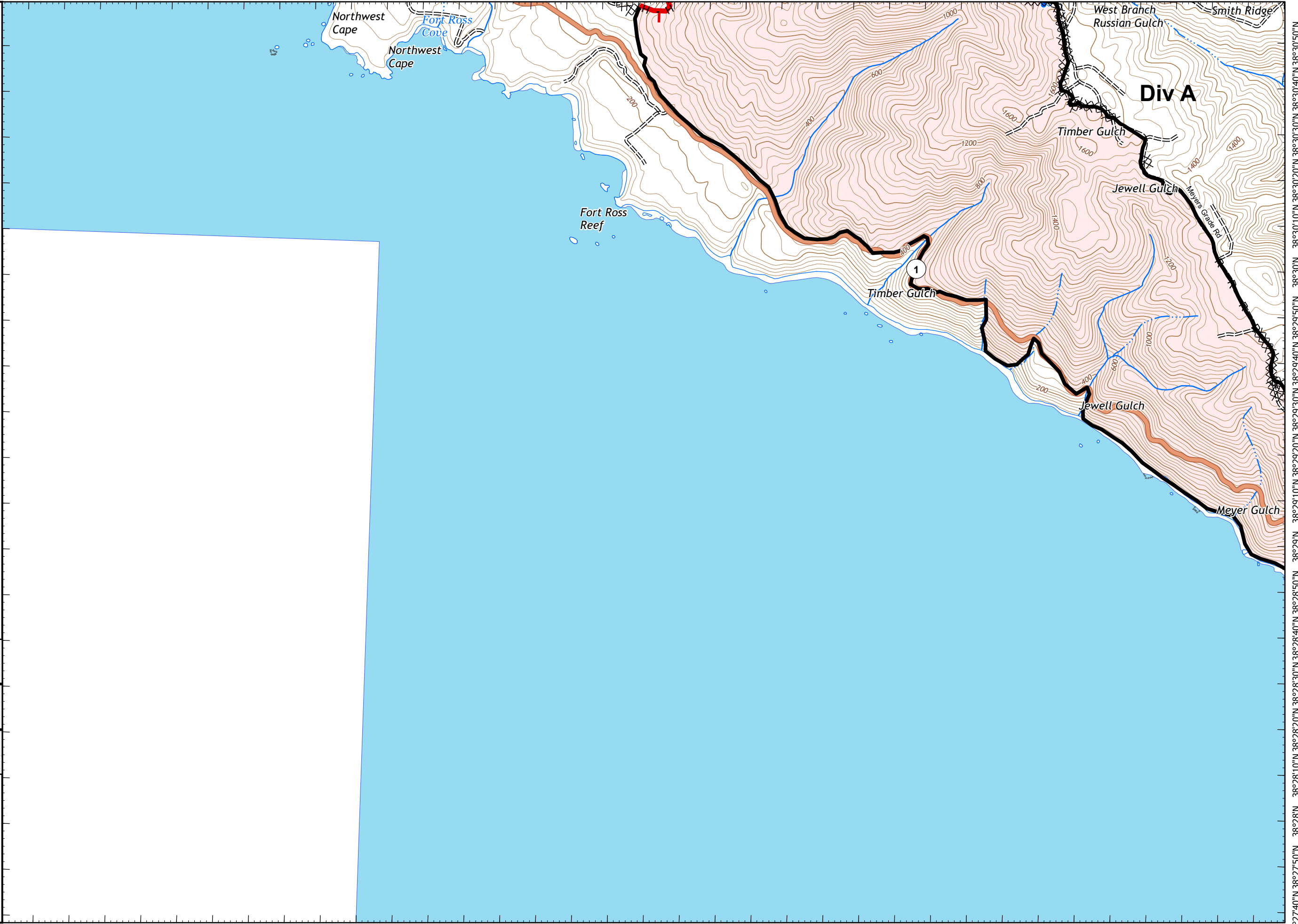
pg. 19	pg. 20	pg. 21
	pg. 25	pg. 26
		pg. 30

Miles

0 0.25 0.5

1:24,000

IMT 2
8/25/2020
01:34 hrs



123°16'30"W 123°16'10"W 123°15'50"W 123°15'30"W 123°15'10"W 123°14'50"W 123°14'30"W 123°14'10"W 123°13'50"W 123°13'30"W 123°13'10"W 123°12'50"W 123°12'30"W 123°12'10"W 123°11'50"W 123°11'30"W 123°11'10"W 123°10'50"W

123°11'20"W 123°11'W 123°10'40"W 123°10'20"W 123°10'W 123°9'40"W 123°9'20"W 123°9'W 123°8'40"W 123°8'20"W 123°8'W 123°7'40"W 123°7'20"W 123°7'W 123°6'40"W 123°6'20"W 123°6'W 123°5'40"W



IAP MAP

LNU Lightning Complex

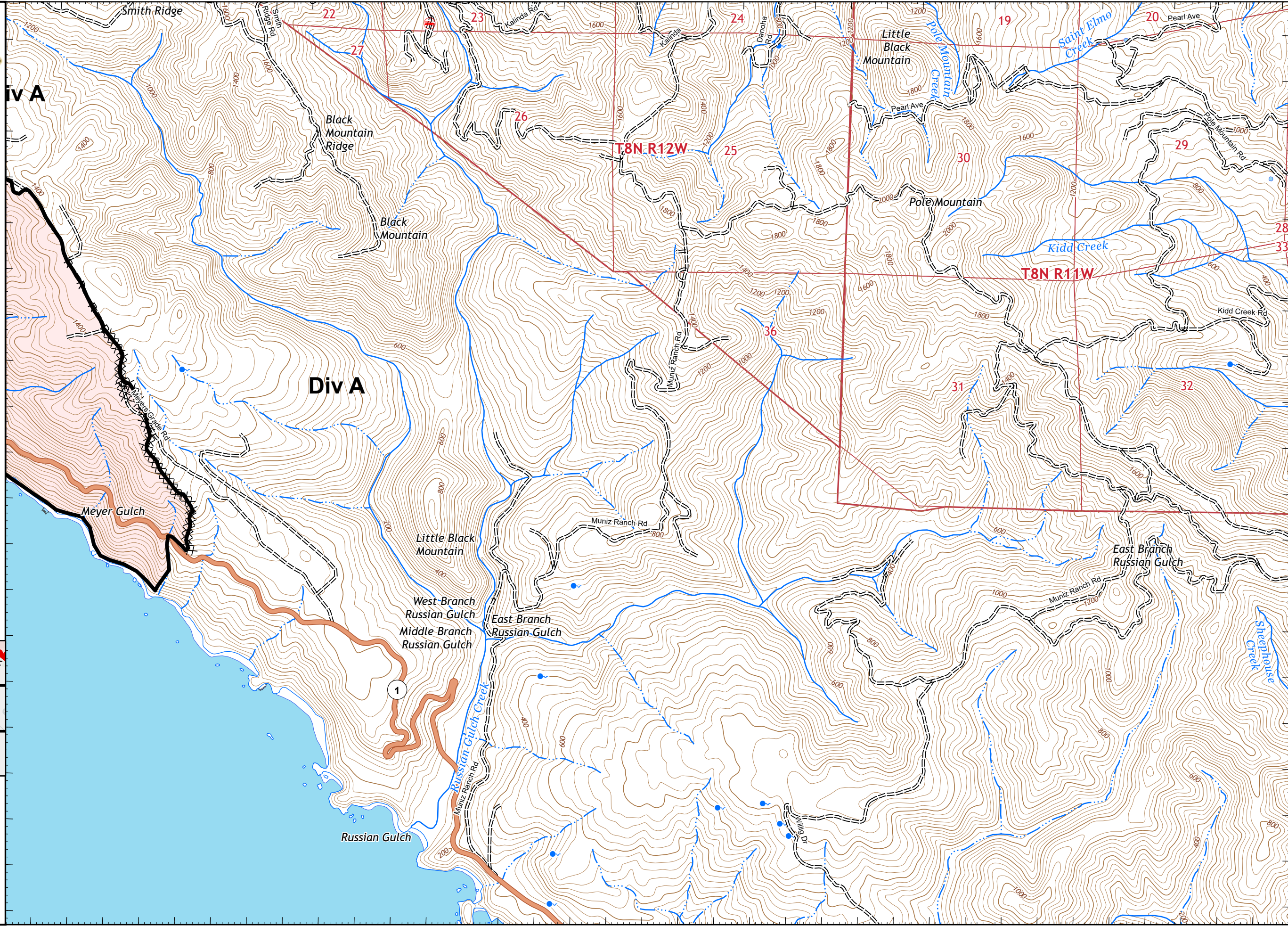
CA-LNU-013407
August 25, 2020
0700 - 0700 NAD 83
Page 26 of 31
Branch X
Div A

- Wildfire Daily Fire Perimeter
- Contained Line
- Completed Dozer Line
- Road as Completed Line

Adjacent Pages

pg. 20	pg. 21	pg. 22
pg. 25	pg. 26	pg. 27
	pg. 30	pg. 31

Miles
0 0.25 0.5
1:24,000
IMT 2
8/25/2020
01:34 hrs



123°11'10"W 123°10'50"W 123°10'30"W 123°10'10"W 123°9'50"W 123°9'30"W 123°9'10"W 123°8'50"W 123°8'30"W 123°8'10"W 123°7'50"W 123°7'30"W 123°7'10"W 123°6'50"W 123°6'30"W 123°6'10"W 123°5'50"W 123°5'30"W

38°27'50"N 38°28'N 38°28'10"N 38°28'20"N 38°28'30"N 38°28'40"N 38°28'50"N 38°29'N 38°29'10"N 38°29'20"N 38°29'30"N 38°29'40"N 38°29'50"N 38°30'N 38°30'10"N 38°30'20"N 38°30'30"N 38°30'40"N 38°30'50"N



IAP MAP

LNU Lightning Complex

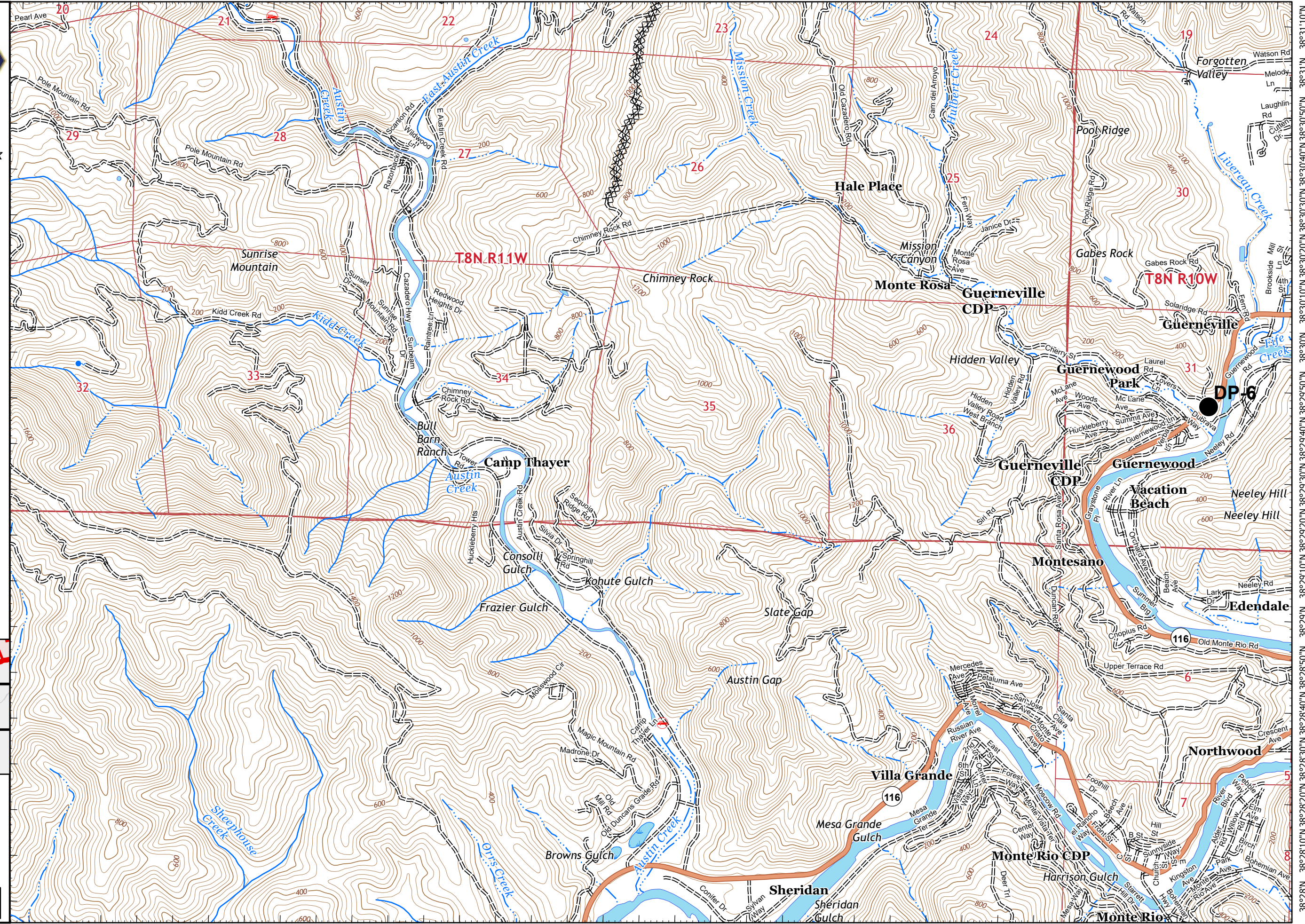
CA-LNU-013407
August 25, 2020
0700 - 0700 NAD 83
Page 27 of 31
Branch X
Div B

- Drop Point
- XX Completed Dozer Line

Adjacent Pages

pg. 21	pg. 22	pg. 23
pg. 26	pg. 27	pg. 28
pg. 30	pg. 31	

Miles
0 0.25 0.5
1:24,000
IMT 2
8/25/2020
01:35 hrs



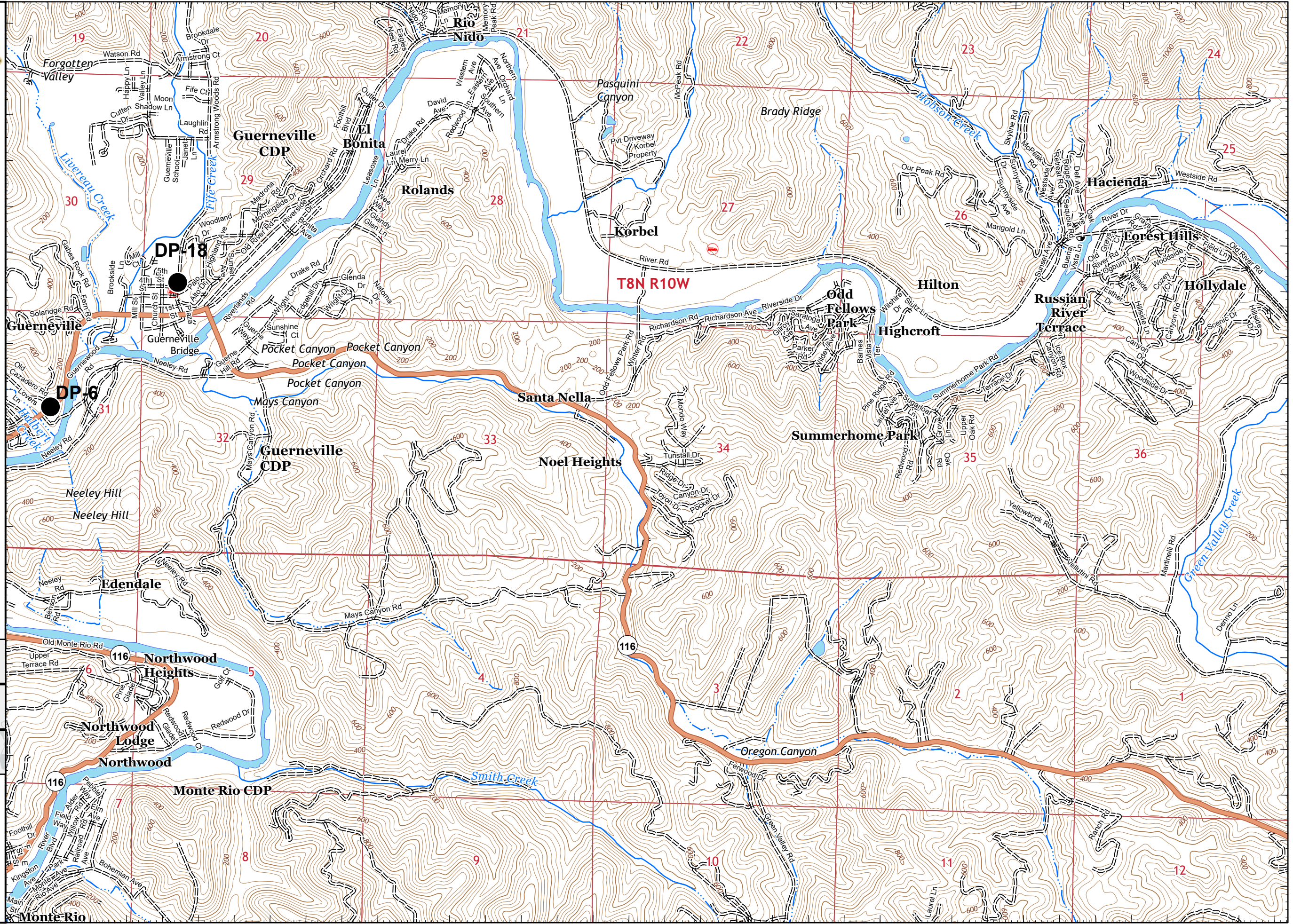


IAP MAP

LNU Lightning Complex

CA-LNU-013407
August 25, 2020
0700 - 0700 NAD 83
Page 28 of 31
Branch X
Div B

● Drop Point



Adjacent Pages

pg. 22	pg. 23	pg. 24
pg. 27	pg. 28	pg. 29
pg. 31		

Miles
0 0.25 0.5

1:24,000

IMT 2
8/25/2020
01:35 hrs



IAP MAP

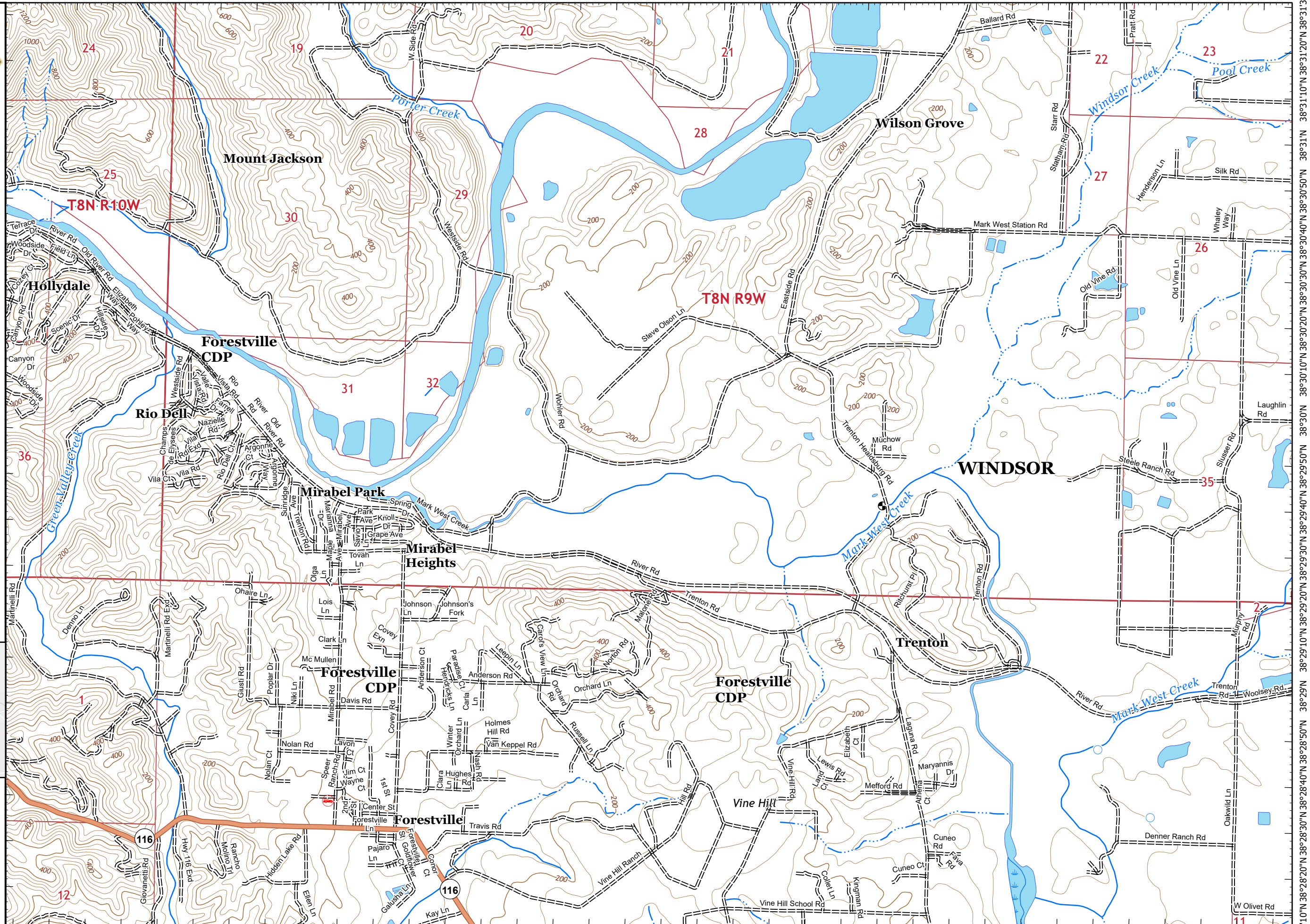
LNU Lightning Complex

CA-LNU-013407
August 25, 2020
0700 - 0700 NAD 83
Page 29 of 31
Branch X
Div B/L

Adjacent Pages

pg. 23	pg. 24
pg. 28	pg. 29

Miles
0 0.25 0.5
1:24,000
IMT 2
8/25/2020
01:35 hrs





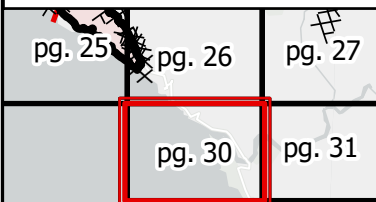
IAP MAP

LNU Lightning Complex

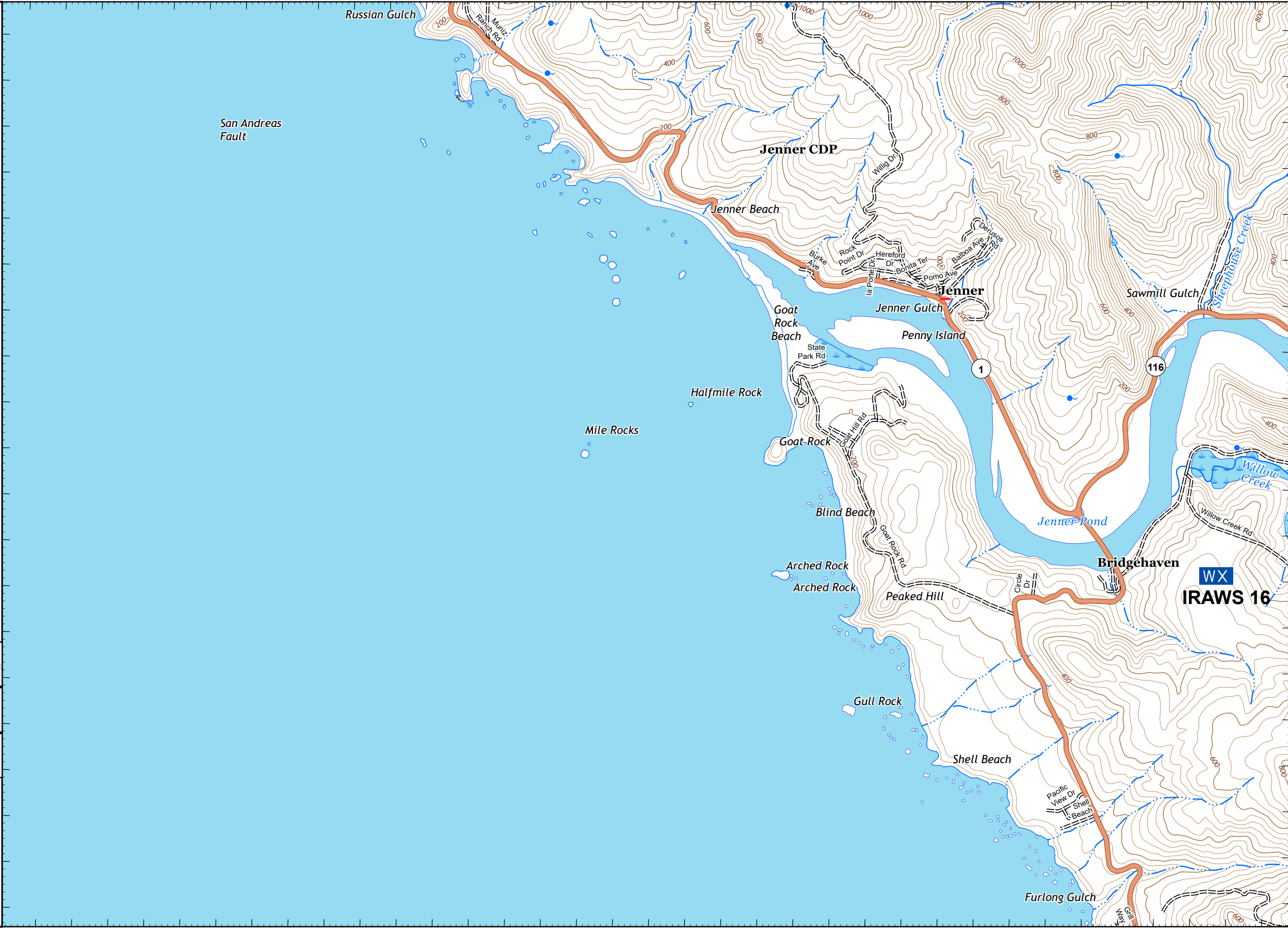
CA-LNU-013407
August 25, 2020
0700 - 0700 NAD 83
Page 30 of 31
Branch X
Div A

Mobile Weather Unit

Adjacent Pages



Compass rose, QR code, scale bar (0 to 0.5 miles), and metadata: 1:24,000, IMT 2, 8/25/2020, 01:35 hrs.





IAP MAP

LNU Lightning Complex

CA-LNU-013407
August 25, 2020
0700 - 0700 NAD 83
Page 31 of 31
Branch X
Div A

- © Camp
- WX Mobile Weather Unit

Adjacent Pages

pg. 26	pg. 27	pg. 28
pg. 30	pg. 31	

Miles
0 0.25 0.5
1:24,000
IMT 2
8/25/2020
01:36 hrs

