



122°24'10"W 122°23'50"W 122°23'30"W 122°23'10"W 122°22'50"W 122°22'30"W 122°22'10"W 122°21'50"W 122°21'30"W 122°21'10"W 122°20'50"W 122°20'30"W 122°20'10"W 122°19'50"W 122°19'30"W 122°19'10"W 122°18'50"W 122°18'30"W

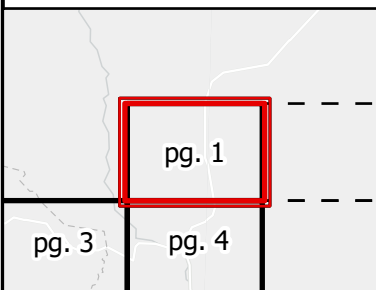


# IAP MAP

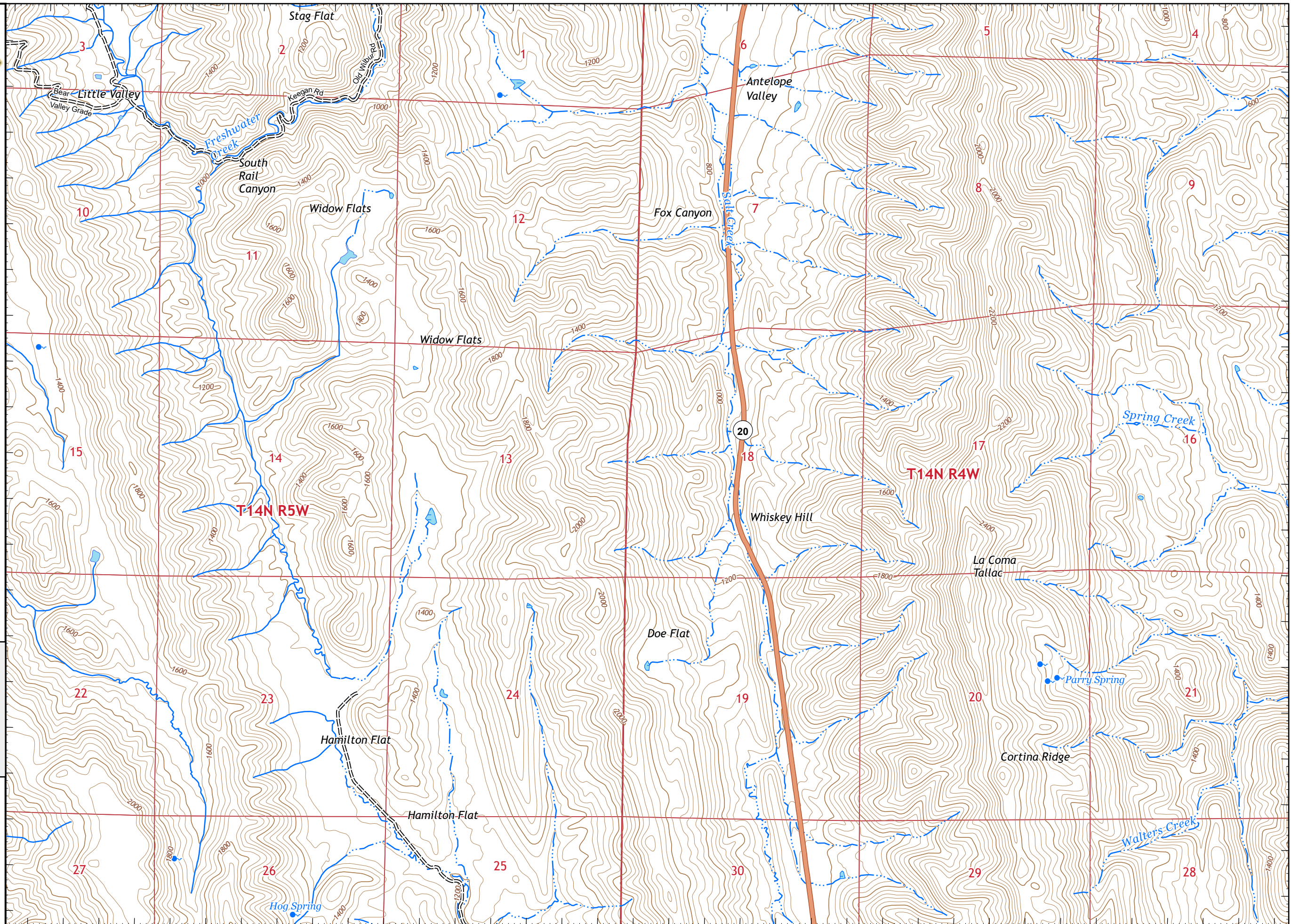
## LNU Lightning Complex

CA-LNU-013407  
August 26, 2020  
0700 - 0700 NAD 83  
Page 1 of 44  
Branch XX  
Div UU/WW

### Adjacent Pages



IMT 2  
8/26/2020  
01:06 hrs



122°24'W 122°23'40"W 122°23'20"W 122°23'W 122°22'40"W 122°22'20"W 122°22'W 122°21'40"W 122°21'20"W 122°21'W 122°20'40"W 122°20'20"W 122°20'W 122°19'40"W 122°19'20"W 122°19'W 122°18'40"W 122°18'20"W **Pg.1**



# IAP MAP

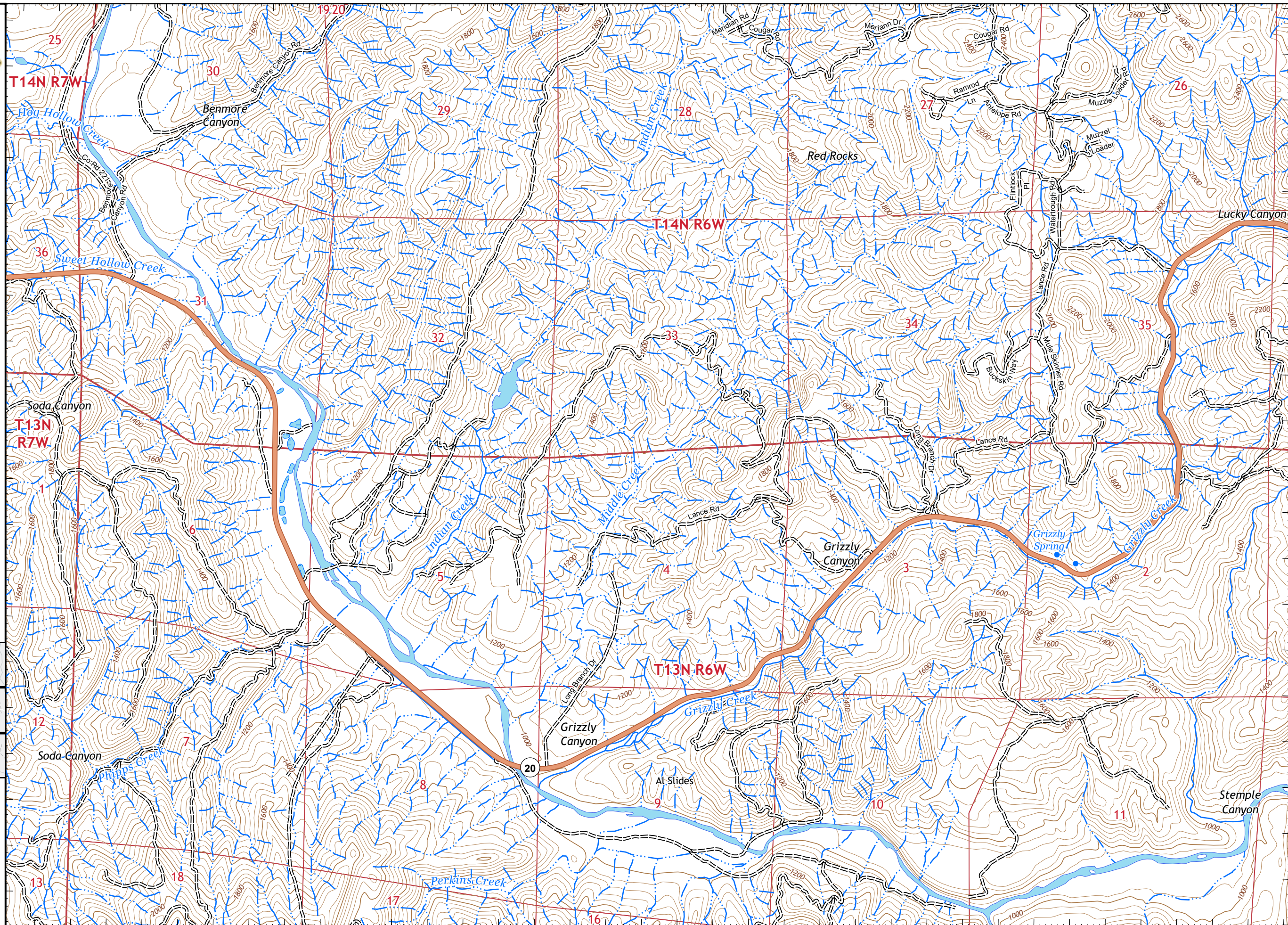
## LNU Lightning Complex

CA-LNU-013407  
August 26, 2020  
0700 - 0700 NAD 83  
Page 2 of 44  
Branch XX  
Div UU

### Adjacent Pages

	pg. 2	pg. 3
pg. 5	pg. 6	pg. 7

Miles  
0 0.25 0.5  
1:24,000  
IMT 2  
8/26/2020  
01:06 hrs



122°29'30"W 122°29'10"W 122°28'50"W 122°28'30"W 122°28'10"W 122°27'50"W 122°27'30"W 122°27'10"W 122°26'50"W 122°26'30"W 122°26'10"W 122°25'50"W 122°25'30"W 122°25'10"W 122°24'50"W 122°24'30"W 122°24'10"W 122°23'50"W



# IAP MAP

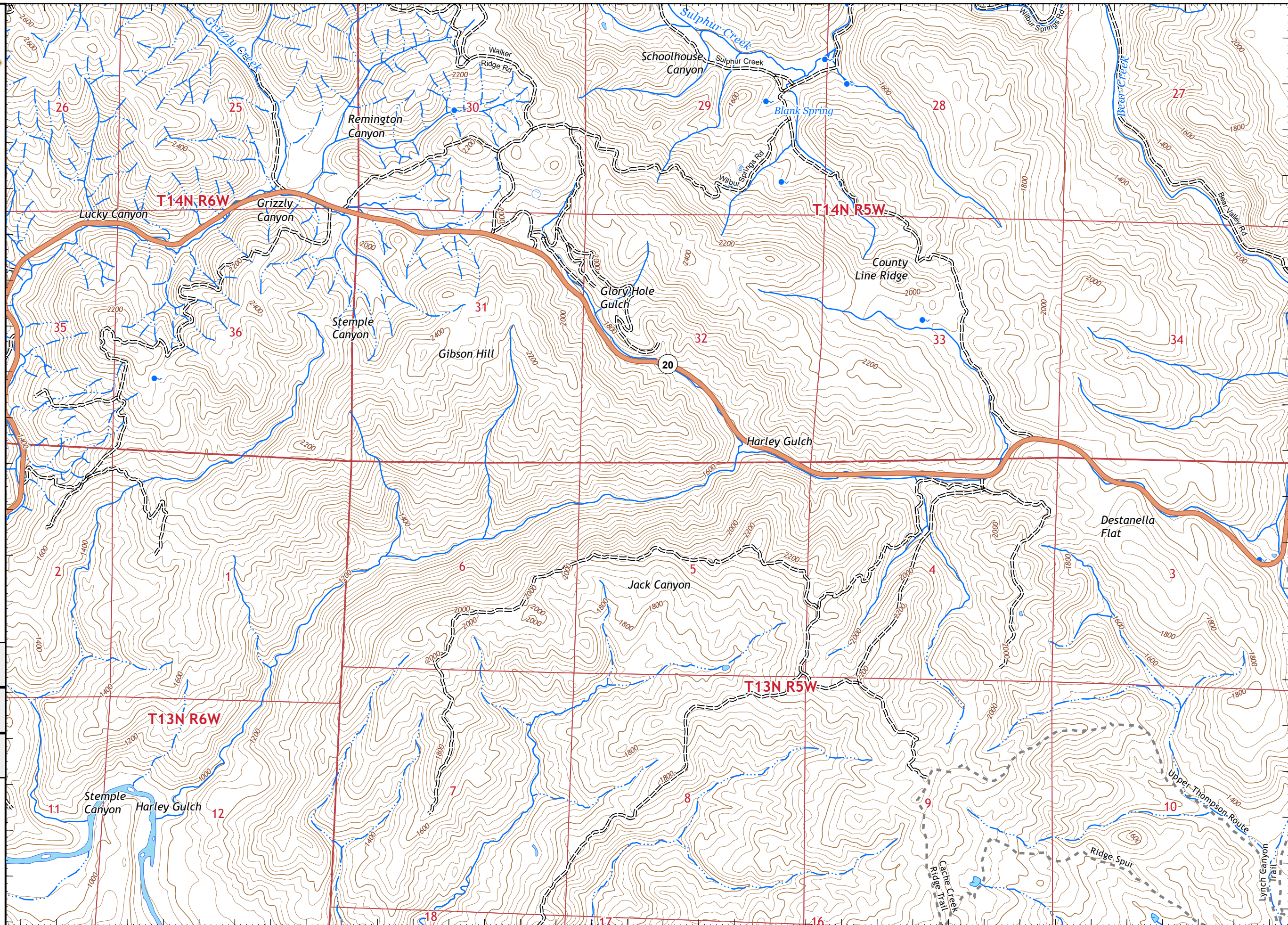
## LNU Lightning Complex

CA-LNU-013407  
August 26, 2020  
0700 - 0700 NAD 83  
Page 3 of 44  
Branch XX  
Div UU

### Adjacent Pages

		pg. 1
pg. 2	<b>pg. 3</b>	pg. 4
pg. 6	pg. 7	pg. 8

Miles  
0 0.25 0.5  
1:24,000  
IMT 2  
8/26/2020  
01:07 hrs



122°29'20"W 122°29'W 122°28'40"W 122°28'20"W 122°28'W 122°27'40"W 122°27'20"W 122°27'W 122°26'40"W 122°26'20"W 122°26'W 122°25'40"W 122°25'20"W 122°25'W 122°24'40"W 122°24'20"W 122°24'W 122°23'40"W **Pg.3**




# IAP MAP

## LNU Lightning Complex

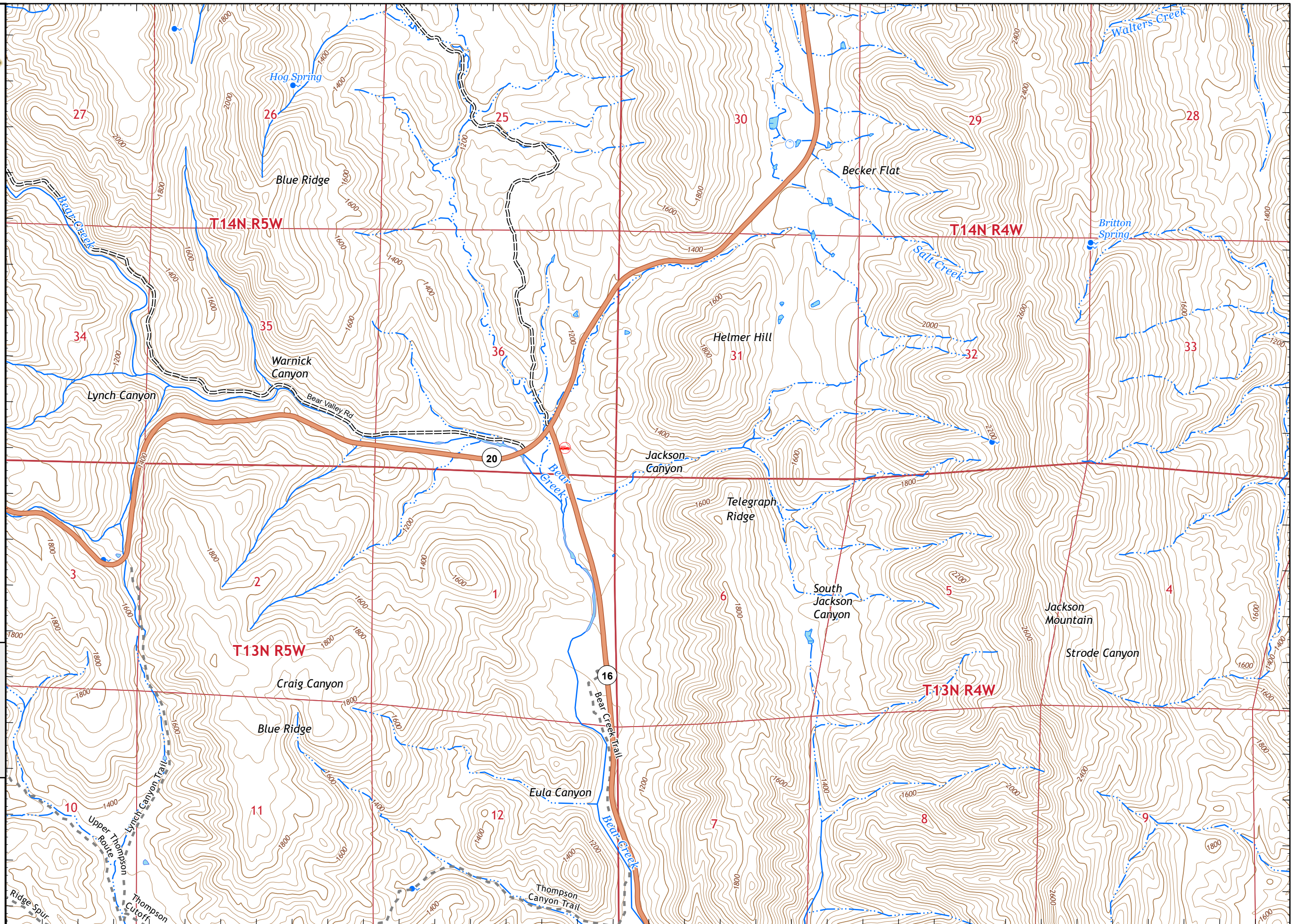
CA-LNU-013407  
 August 26, 2020  
 0700 - 0700 NAD 83  
 Page 4 of 44  
 Branch XX  
 Div UU/WW

### Adjacent Pages

pg. 1	pg. 2
pg. 3	<b>pg. 4</b>
pg. 7	pg. 8



Miles  
 0 0.25 0.5  
**1:24,000**  
 IMT 2  
 8/26/2020  
 01:07 hrs







# IAP MAP

## LNU Lightning Complex

CA-LNU-013407  
August 26, 2020  
0700 - 0700 NAD 83  
Page 6 of 44  
Branch XX  
Div UU

### Adjacent Pages

	pg. 2	pg. 3
pg. 5	pg. 6	pg. 7
pg. 9	pg. 10	pg. 11

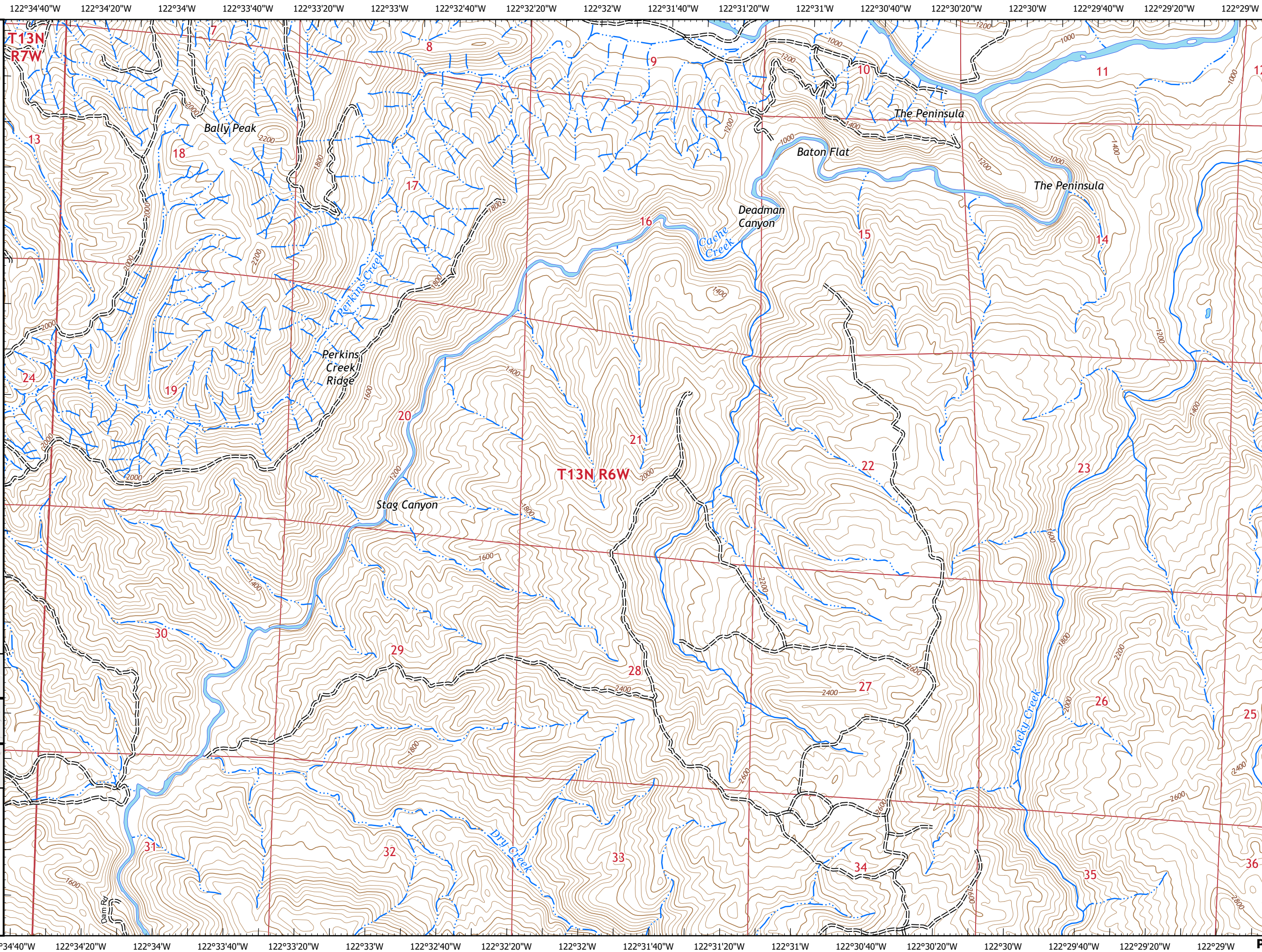


Miles

0 0.25 0.5

1:24,000

IMT 2  
8/26/2020  
01:08 hrs






# IAP MAP

## LNU Lightning Complex

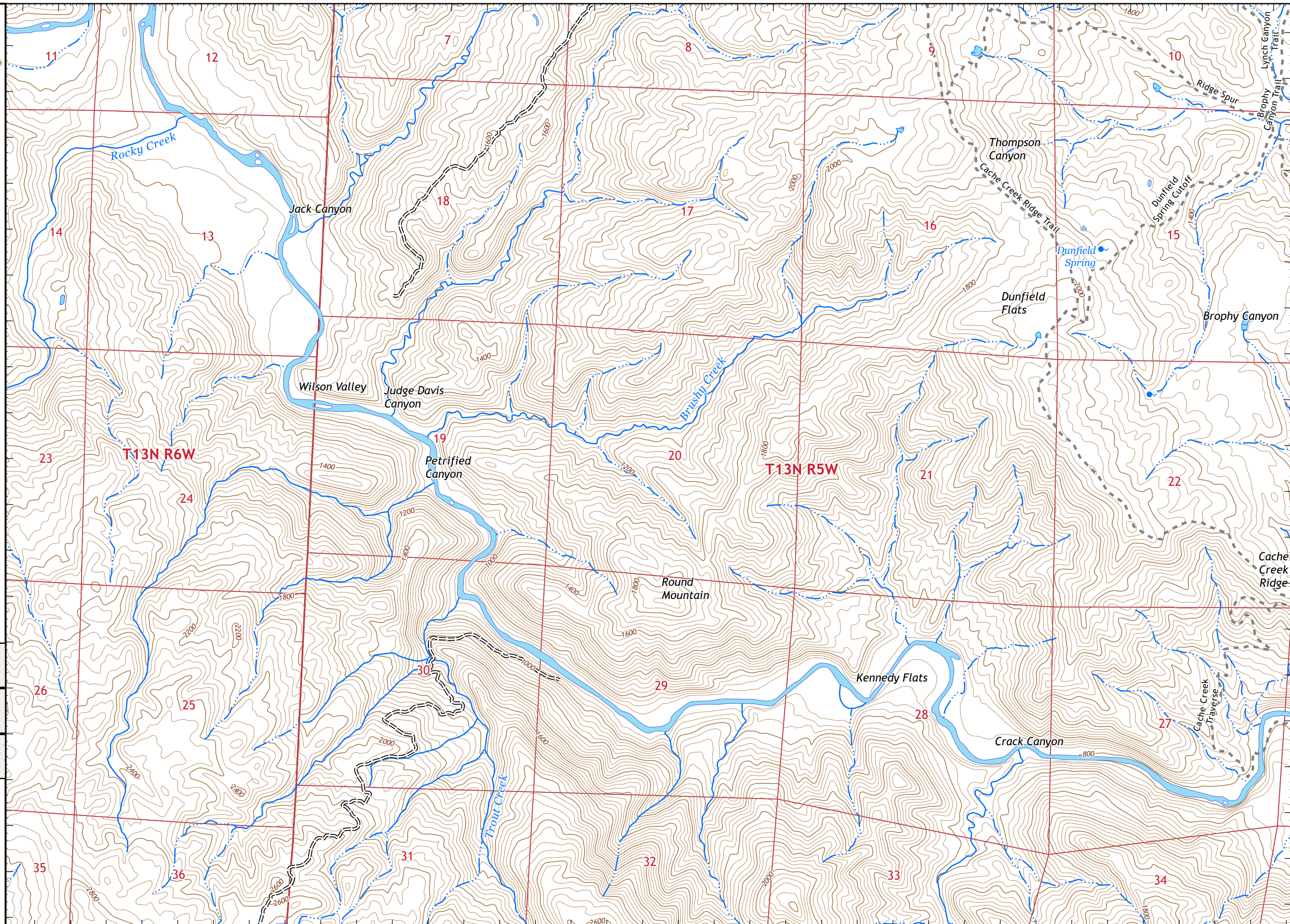
CA-LNU-013407  
August 26, 2020  
0700 - 0700 NAD 83  
Page 7 of 44  
Branch XX  
Div UU

### Adjacent Pages

pg. 2	pg. 3	pg. 4
pg. 6	pg. 7	pg. 8
pg. 10	pg. 11	pg. 12



Miles  
0 0.25 0.5  
**1:24,000**  
IMT 2  
8/26/2020  
01:08 hrs







# IAP MAP

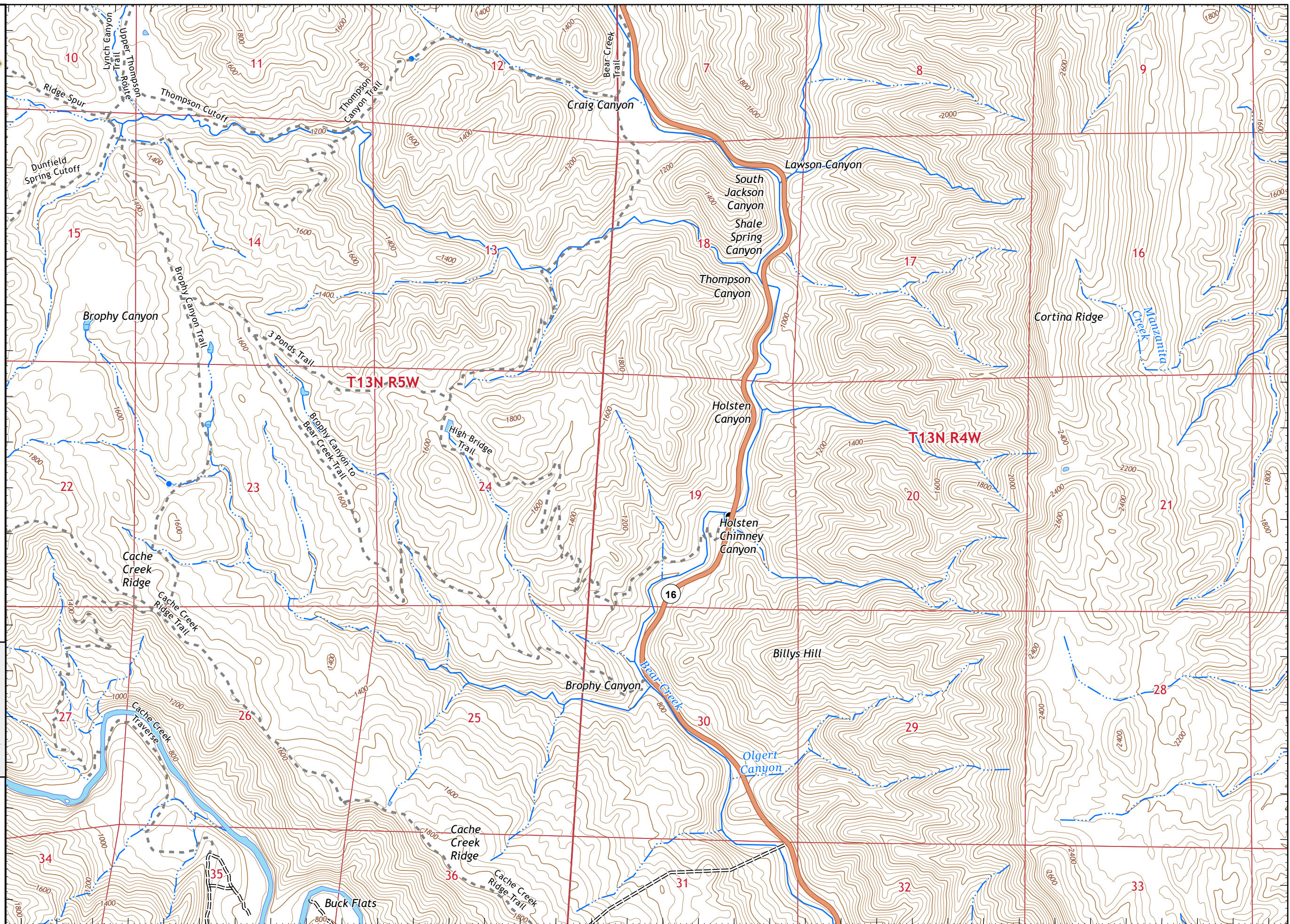
## LNU Lightning Complex

CA-LNU-013407  
August 26, 2020  
0700 - 0700 NAD 83  
Page 8 of 44  
Branch XX  
Div UU/WW

### Adjacent Pages

pg. 3	pg. 4
pg. 7	<b>pg. 8</b>
pg. 11	pg. 12

Miles  
0 0.25 0.5  
1:24,000  
IMT 2  
8/26/2020  
01:08 hrs





# IAP MAP

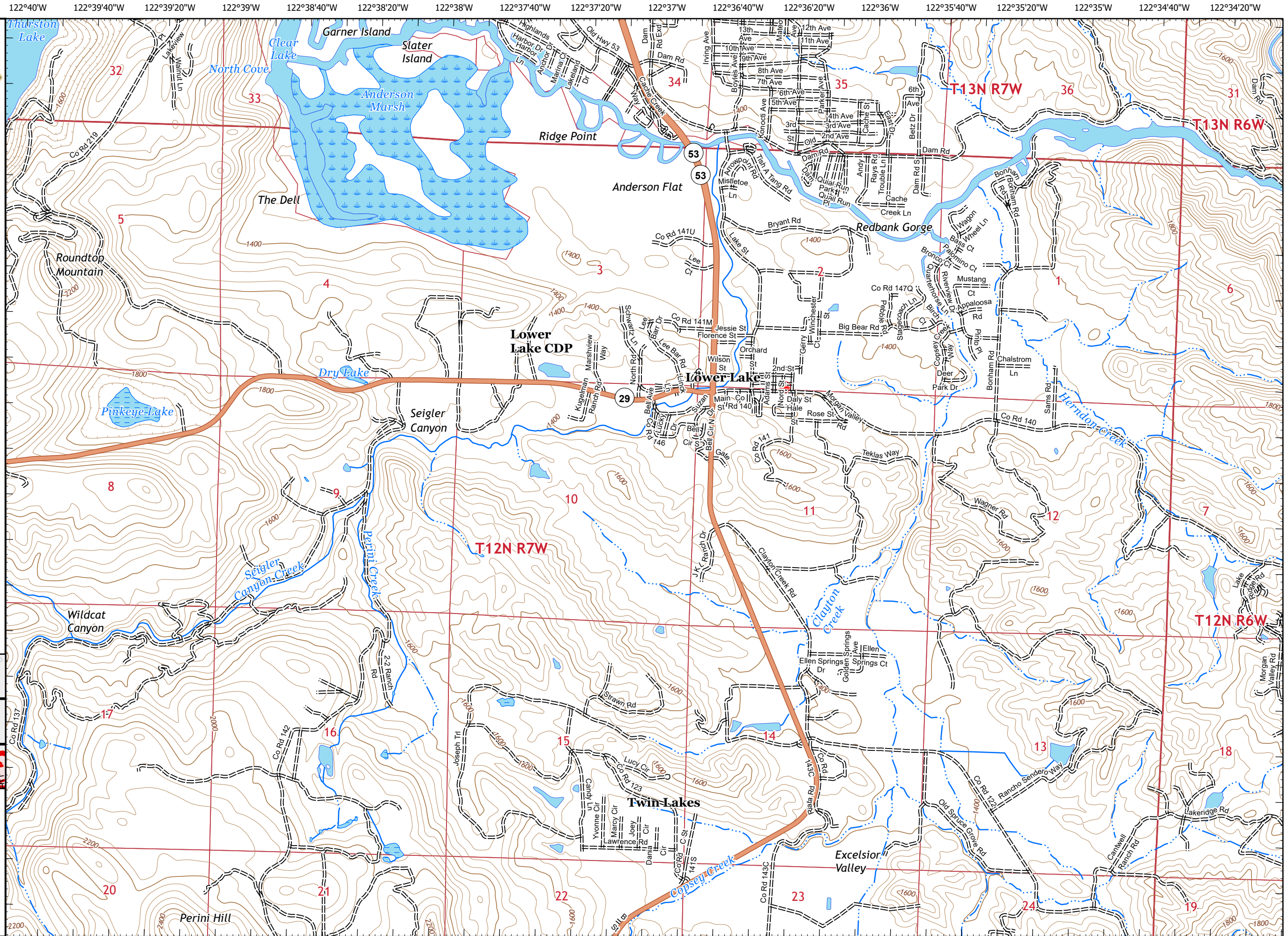
## LNU Lightning Complex

CA-LNU-013407  
 August 26, 2020  
 0700 - 0700 NAD 83  
 Page 9 of 44  
 Branch XX  
 Div UU

### Adjacent Pages

pg. 5	pg. 6
pg. 9	pg. 10
pg. 13	pg. 14

Miles  
 0 0.25 0.5  
 1:24,000  
 IMT 2  
 8/26/2020  
 01:09 hrs





# IAP MAP

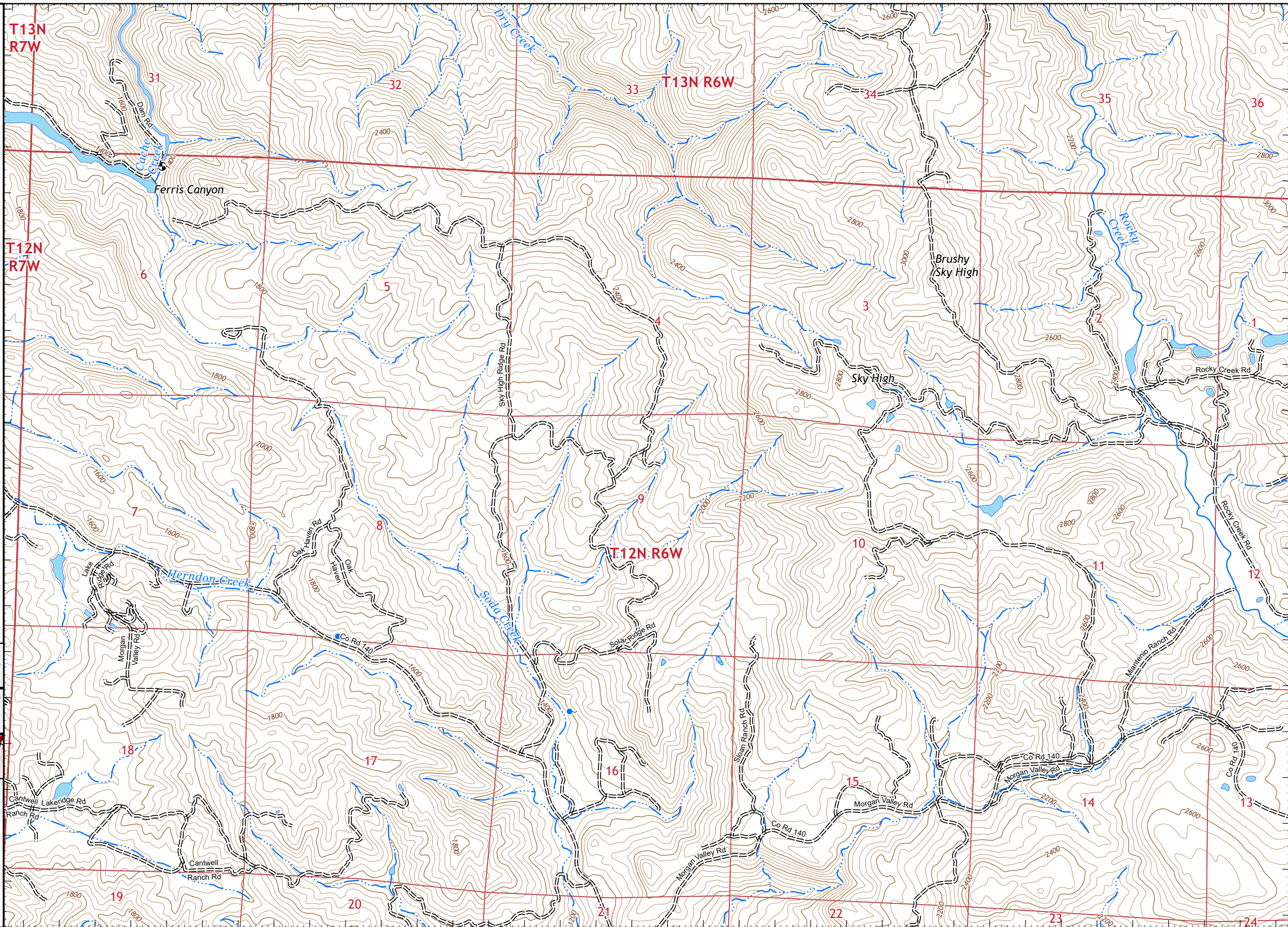
## LNU Lightning Complex

CA-LNU-013407  
August 26, 2020  
0700 - 0700 NAD 83  
Page 10 of 44  
Branch XX  
Div UU

### Adjacent Pages

pg. 5	pg. 6	pg. 7
pg. 9	pg. 10	pg. 11
pg. 13	pg. 14	pg. 15

Miles  
0 0.25 0.5  
1:24,000  
IMT 2  
8/26/2020  
01:09 hrs



122°29'10"W 122°28'50"W 122°28'30"W 122°28'10"W 122°27'50"W 122°27'30"W 122°27'10"W 122°26'50"W 122°26'30"W 122°26'10"W 122°25'50"W 122°25'30"W 122°25'10"W 122°24'50"W 122°24'30"W 122°24'10"W 122°23'50"W 122°23'30"W



# IAP MAP

## LNU Lightning Complex

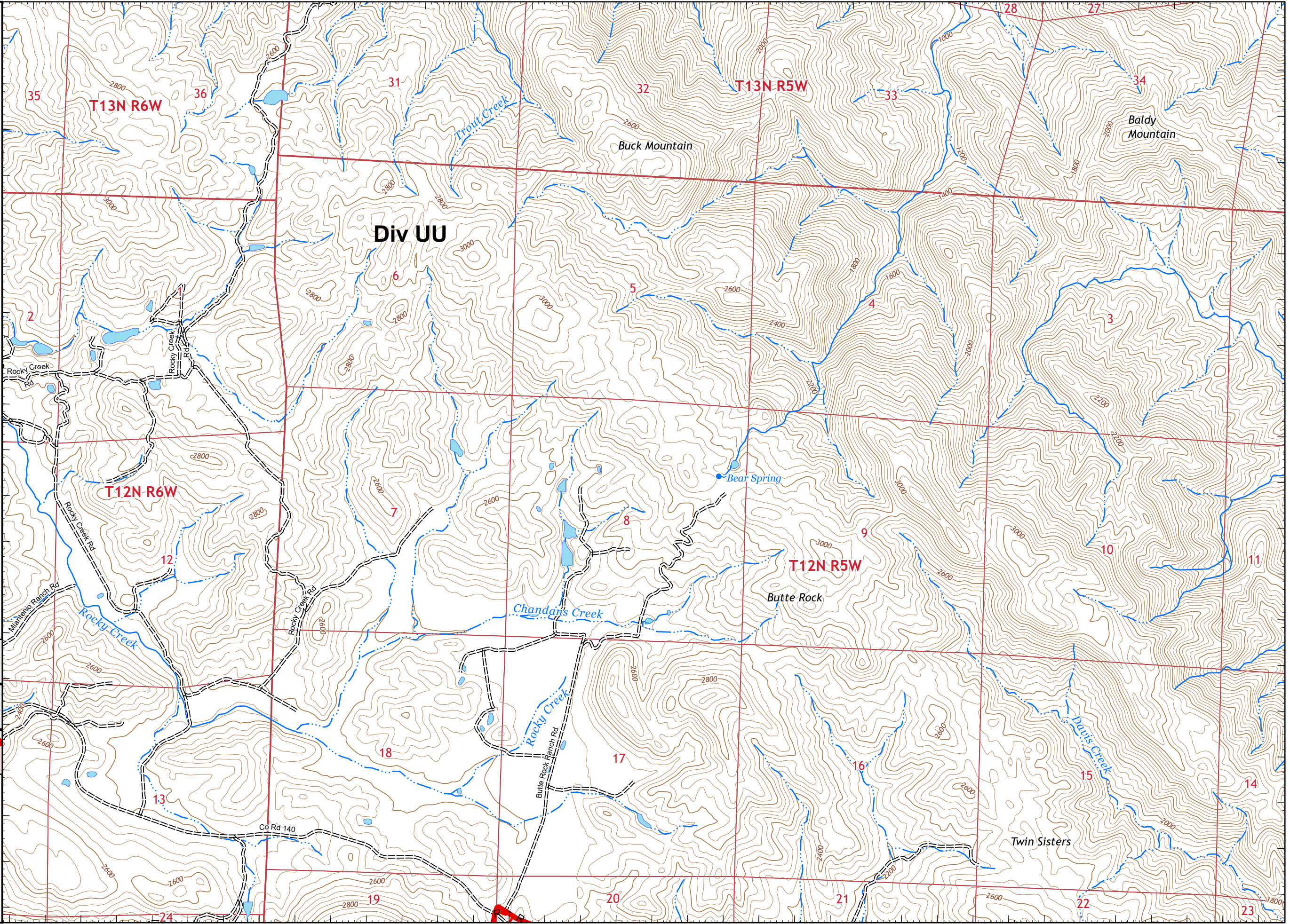
CA-LNU-013407  
August 26, 2020  
0700 - 0700 NAD 83  
Page 11 of 44  
Branch XX  
Div UU

- Wildfire Daily Fire Perimeter
- Uncontrolled Fire Edge
- Road as Completed Line

### Adjacent Pages

pg. 6	pg. 7	pg. 8
pg. 10	pg. 11	pg. 12
pg. 14	pg. 15	pg. 16

Miles  
0 0.25 0.5  
1:24,000  
IMT 2  
8/26/2020  
01:09 hrs



122°29'10"W 122°28'50"W 122°28'30"W 122°28'10"W 122°27'50"W 122°27'30"W 122°27'10"W 122°26'50"W 122°26'30"W 122°26'10"W 122°25'50"W 122°25'30"W 122°25'10"W 122°24'50"W 122°24'30"W 122°24'10"W 122°23'50"W 122°23'30"W



# IAP MAP

## LNU Lightning Complex

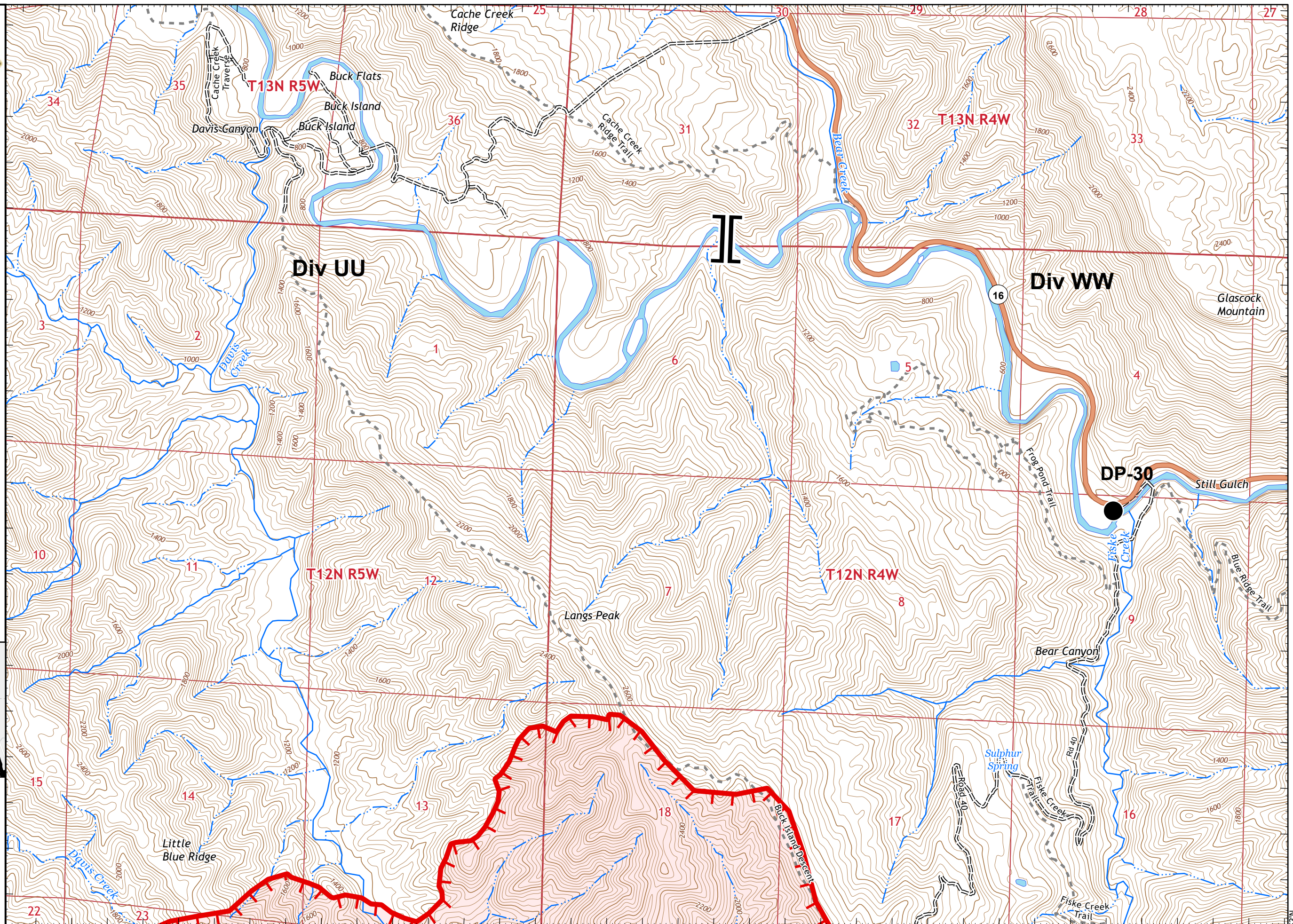
CA-LNU-013407  
August 26, 2020  
0700 - 0700 NAD 83  
Page 12 of 44  
Branch XX  
Div UU/WW

- Wildfire Daily Fire Perimeter
- Drop Point
- Branch Break
- Uncontrolled Fire Edge

### Adjacent Pages

pg. 7	pg. 8
pg. 11	pg. 12
pg. 15	pg. 16

Miles  
0 0.25 0.5  
1:24,000  
IMT 2  
8/26/2020  
01:10 hrs





# IAP MAP

## LNU Lightning Complex

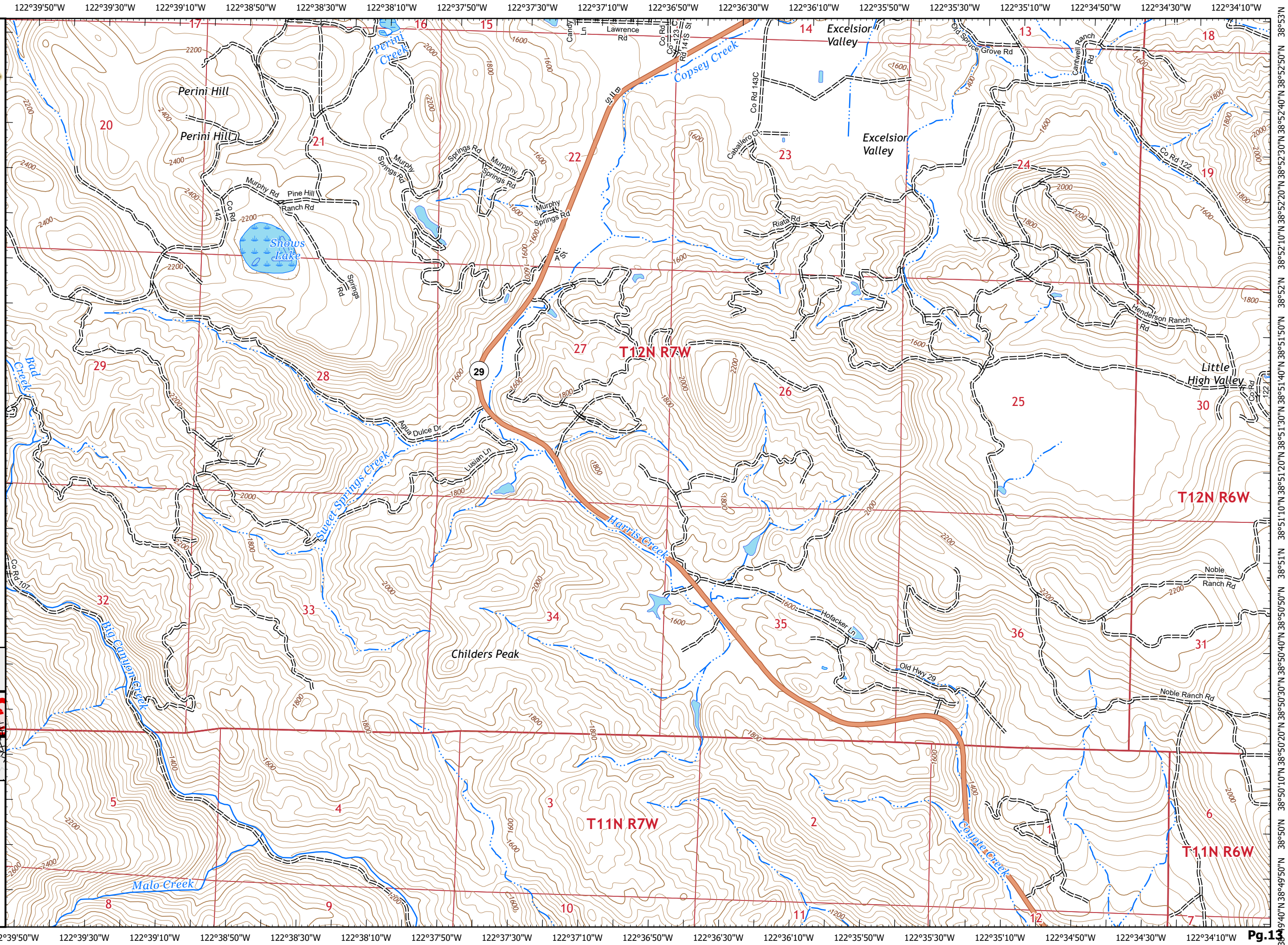
CA-LNU-013407  
August 26, 2020  
0700 - 0700 NAD 83  
Page 13 of 44  
Branch XX  
Div UU

### Adjacent Pages

pg. 9	pg. 10
pg. 13	pg. 14
pg. 17	pg. 18



Miles  
0 0.25 0.5  
1:24,000  
IMT 2  
8/26/2020  
01:10 hrs





# IAP MAP

## LNU Lightning Complex

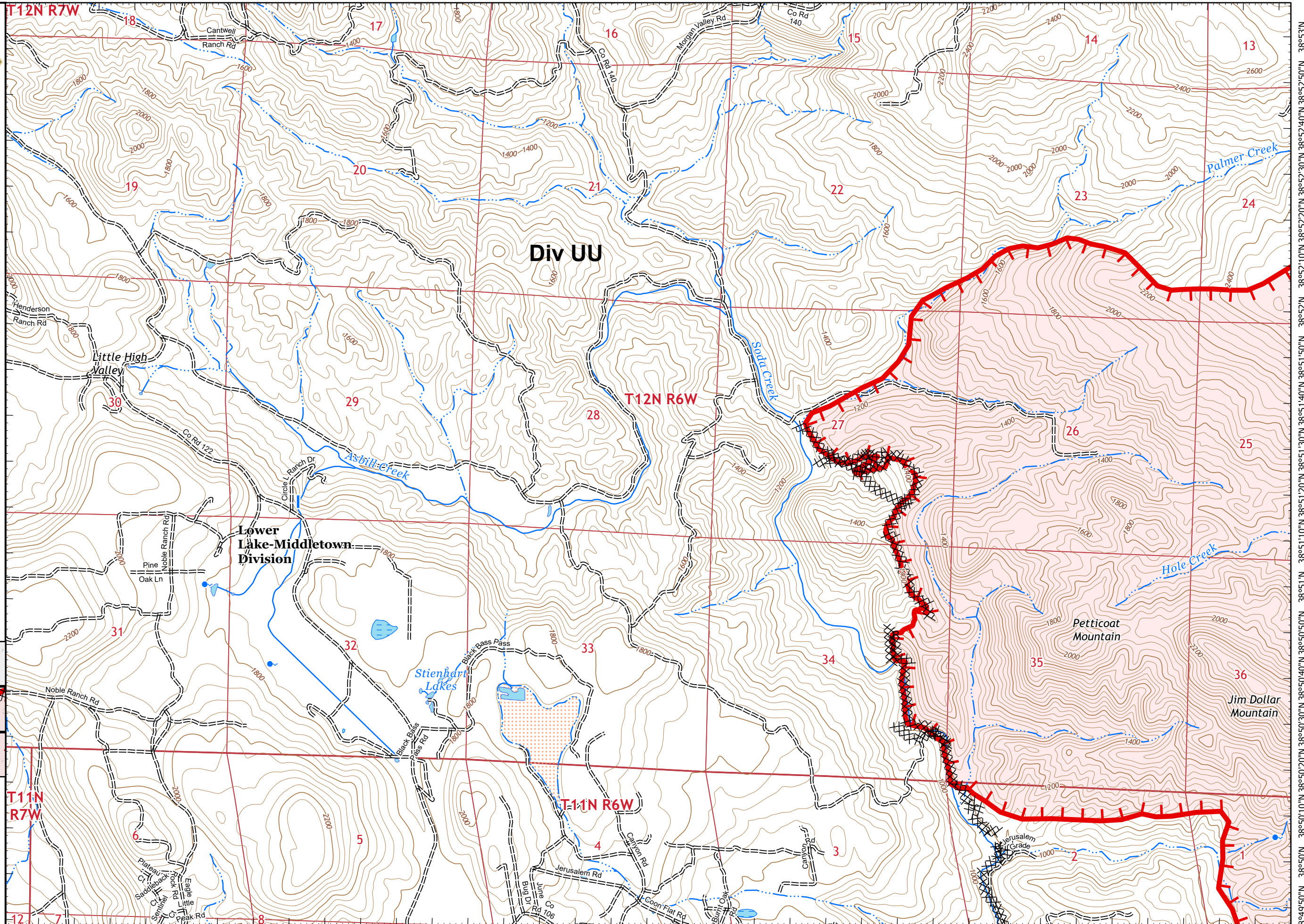
CA-LNU-013407  
August 26, 2020  
0700 - 0700 NAD 83  
Page 14 of 44  
Branch XX  
Div UU

- Wildfire Daily Fire Perimeter
- Uncontrolled Fire Edge
- Completed Dozer Line
- Road as Completed Line

### Adjacent Pages

pg. 9	pg. 10	pg. 11
pg. 13	pg. 14	pg. 15
pg. 17	pg. 18	pg. 19

Miles  
0 0.25 0.5  
1:24,000  
IMT 2  
8/26/2020  
01:10 hrs




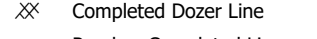





# IAP MAP


## LNU Lightning Complex

CA-LNU-013407  
August 26, 2020  
0700 - 0700 NAD 83  
Page 15 of 44  
Branch XX  
Div UU

-  Wildfire Daily Fire Perimeter
-  Mobile Weather Unit
-  Uncontrolled Fire Edge
-  Completed Dozer Line
-  Road as Completed Line

### Adjacent Pages

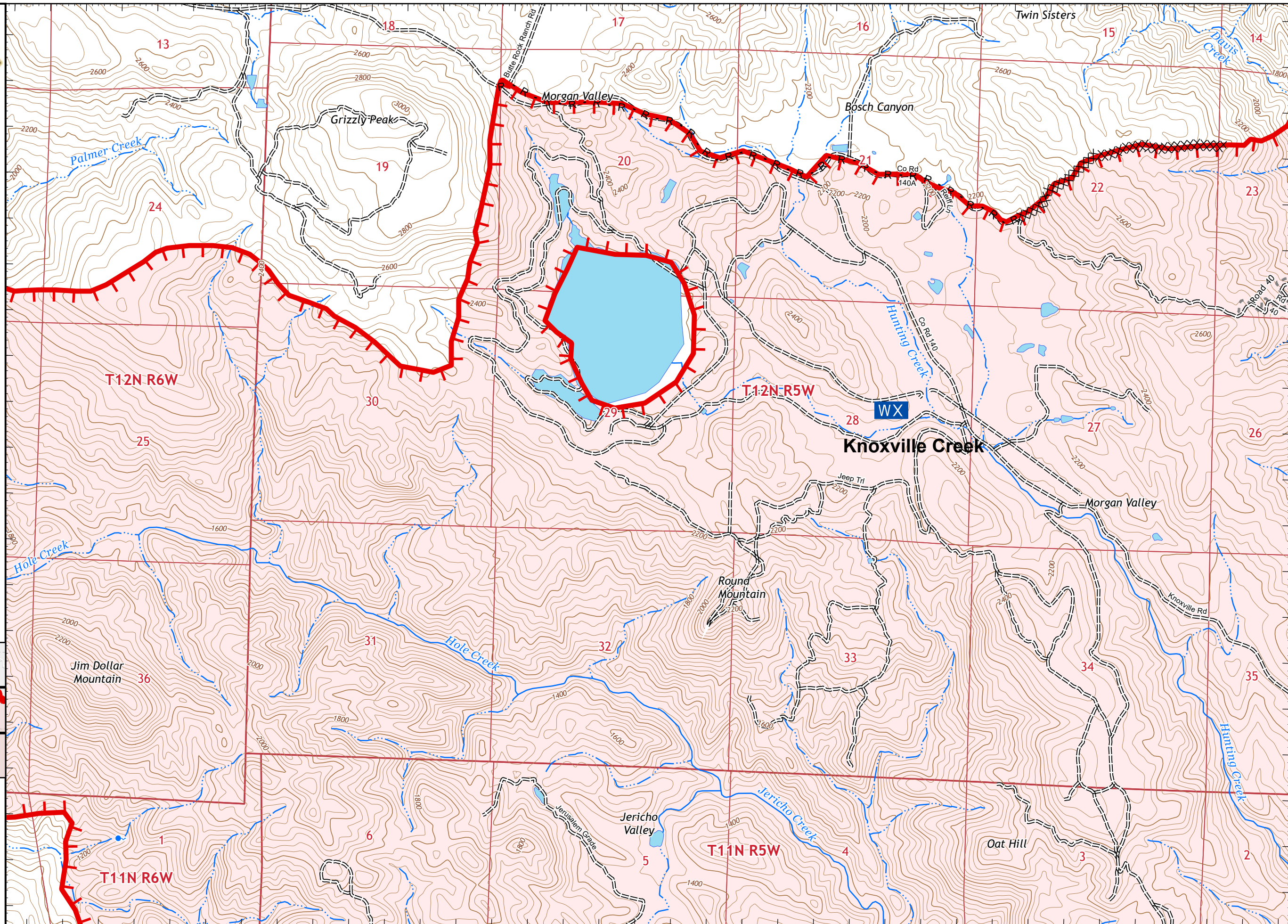
pg. 10	pg. 11	pg. 12
pg. 14	pg. 15	pg. 16
pg. 18	pg. 19	pg. 20



Miles  
0 0.25 0.5

1:24,000

IMT 2  
8/26/2020  
01:10 hrs







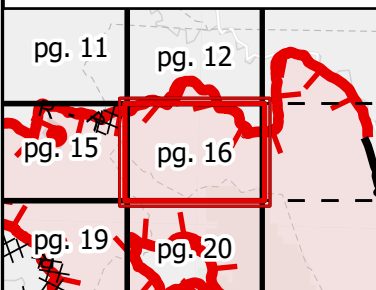
# IAP MAP

## LNU Lightning Complex

CA-LNU-013407  
August 26, 2020  
0700 - 0700 NAD 83  
Page 16 of 44  
Branch XX  
Div UU/WW

- Wildfire Daily Fire Perimeter
- Uncontrolled Fire Edge
- Completed Dozer Line

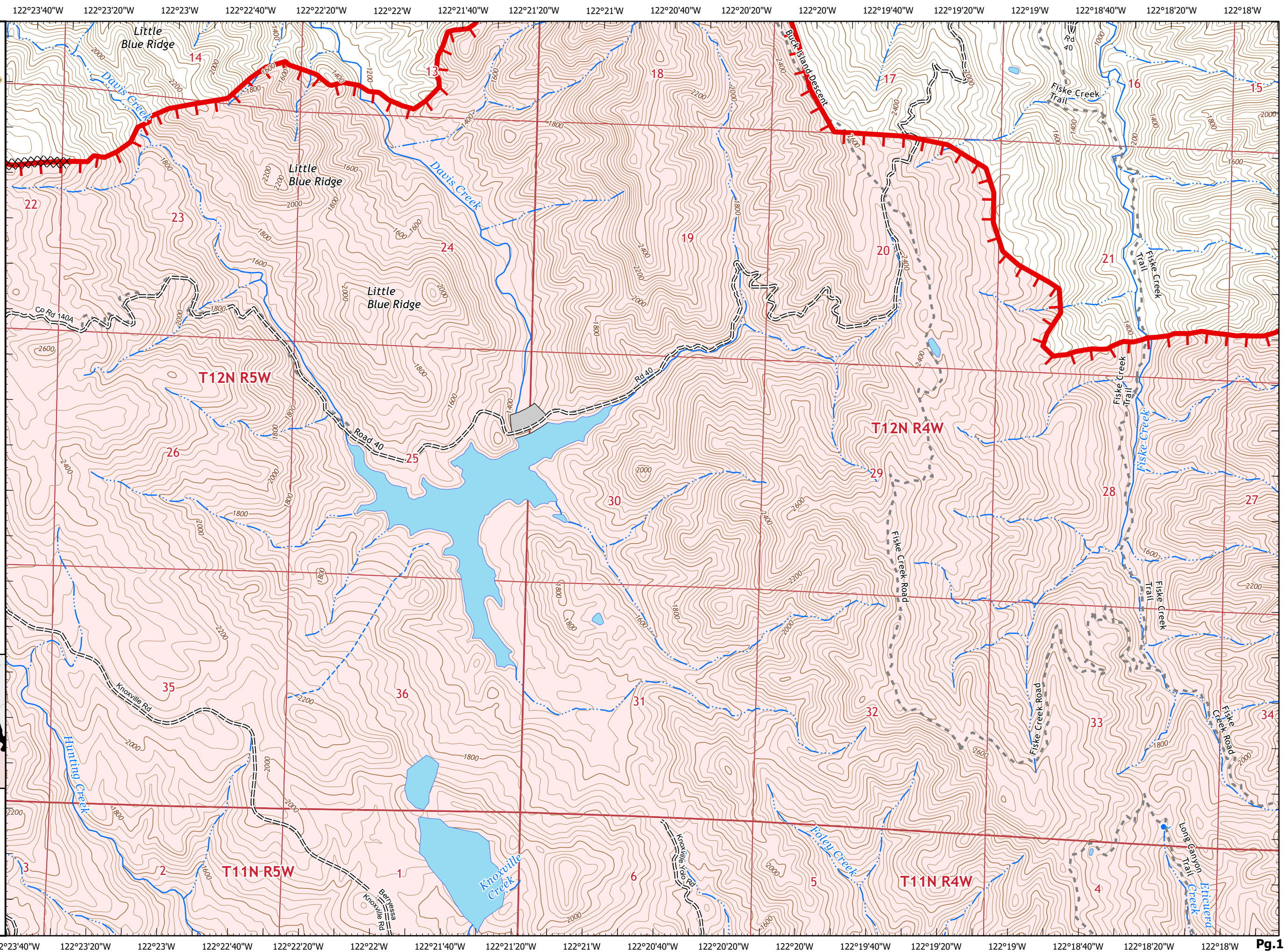
### Adjacent Pages



0 0.25 0.5 Miles

1:24,000

IMT 2  
8/26/2020  
01:11 hrs





# IAP MAP

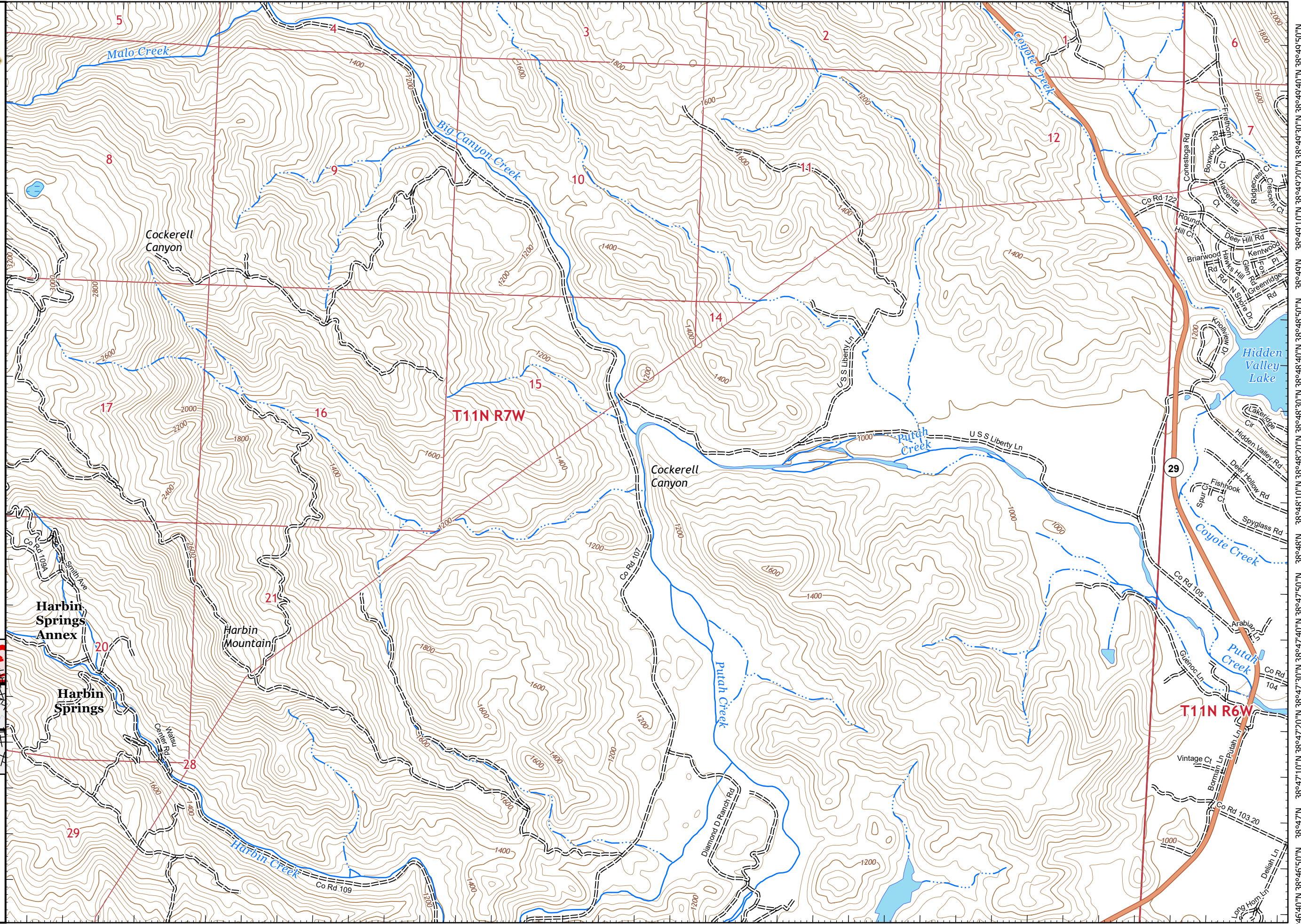
## LNU Lightning Complex

CA-LNU-013407  
August 26, 2020  
0700 - 0700 NAD 83  
Page 17 of 44  
Branch XX  
Div UU

### Adjacent Pages

pg. 13	pg. 14
pg. 17	pg. 18
pg. 21	pg. 22

Miles  
0 0.25 0.5  
1:24,000  
IMT 2  
8/26/2020  
01:11 hrs





# IAP MAP

## LNU Lightning Complex

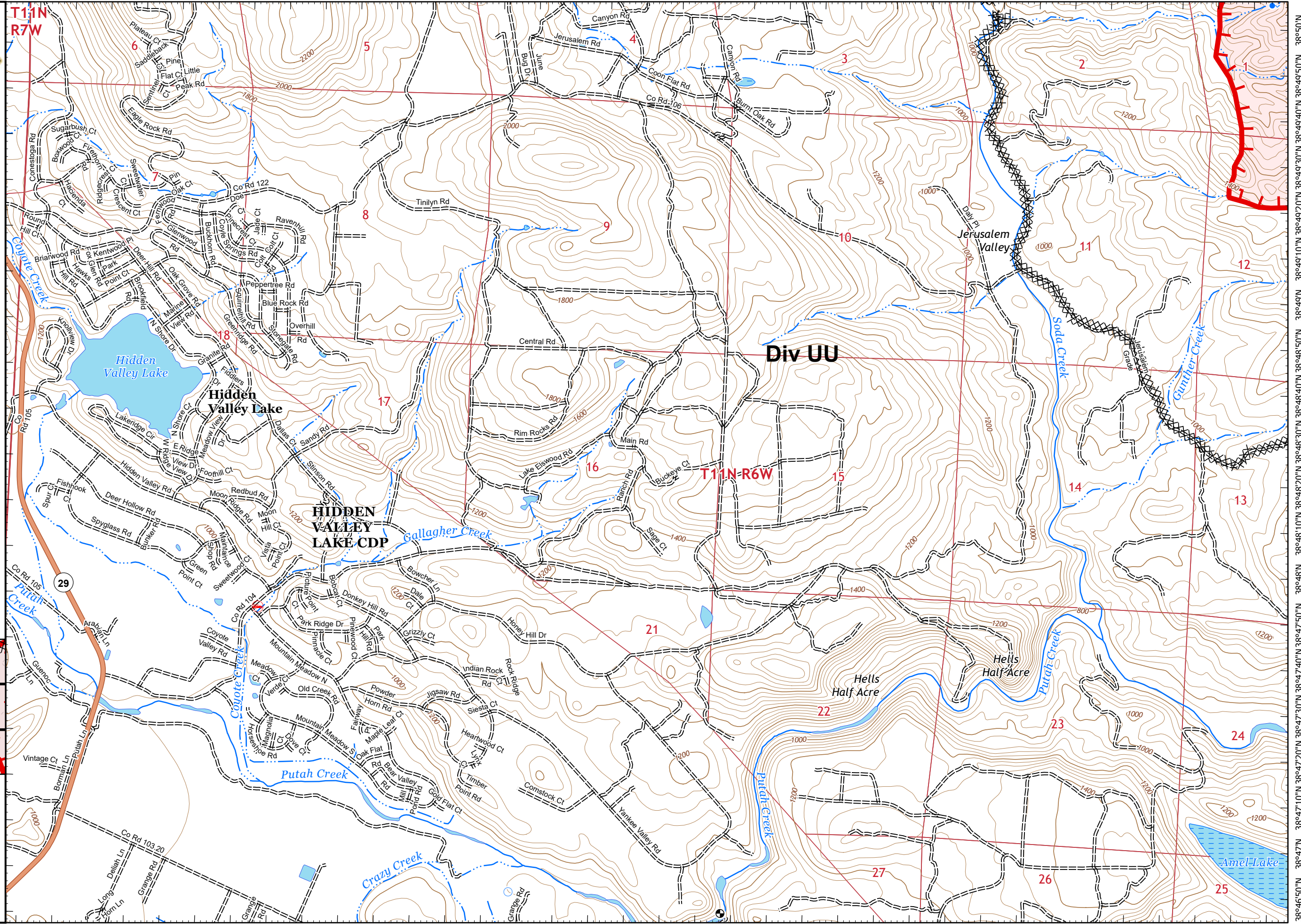
CA-LNU-013407  
August 26, 2020  
0700 - 0700 NAD 83  
Page 18 of 44  
Branch XX  
Div UU

- Wildfire Daily Fire Perimeter
- Uncontrolled Fire Edge
- Completed Dozer Line
- Road as Completed Line

### Adjacent Pages

pg. 13	pg. 14	pg. 15
pg. 17	pg. 18	pg. 19
pg. 21	pg. 22	pg. 23

Miles  
0 0.25 0.5  
1:24,000  
IMT 2  
8/26/2020  
01:11 hrs





# IAP MAP

## LNU Lightning Complex

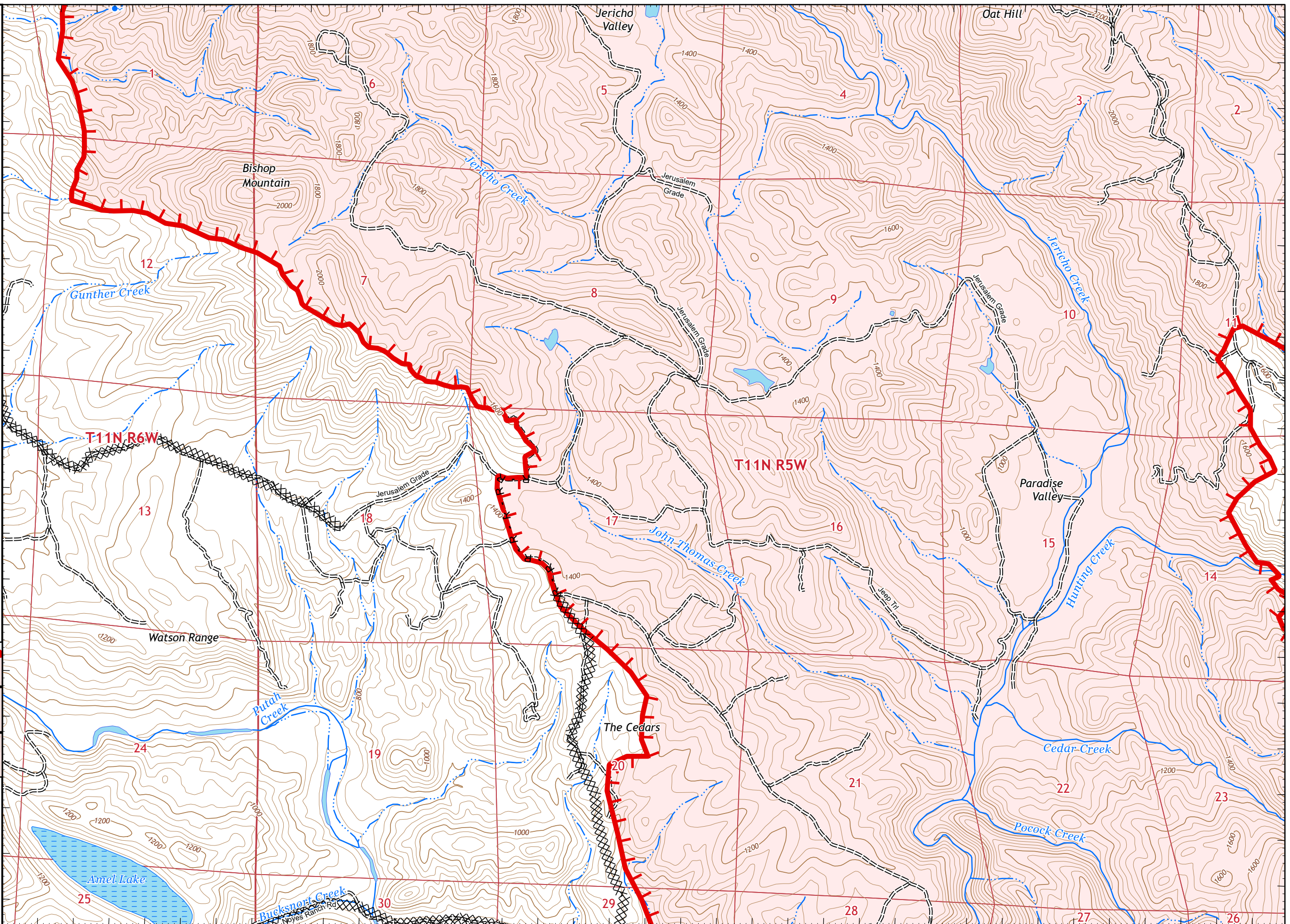
CA-LNU-013407  
August 26, 2020  
0700 - 0700 NAD 83  
Page 19 of 44  
Branch XX  
Div UU

- Wildfire Daily Fire Perimeter
- Uncontrolled Fire Edge
- Completed Dozer Line
- Road as Completed Line

### Adjacent Pages

pg. 14	pg. 15	pg. 16
pg. 18	pg. 19	pg. 20
pg. 22	pg. 23	pg. 24

Miles  
0 0.25 0.5  
1:24,000  
IMT 2  
8/26/2020  
01:12 hrs





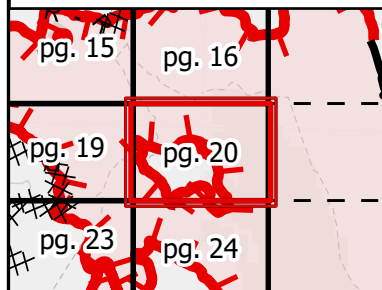
# IAP MAP

## LNU Lightning Complex

CA-LNU-013407  
August 26, 2020  
0700 - 0700 NAD 83  
Page 20 of 44  
Branch XX  
Div UU

- Wildfire Daily Fire Perimeter
- Uncontrolled Fire Edge

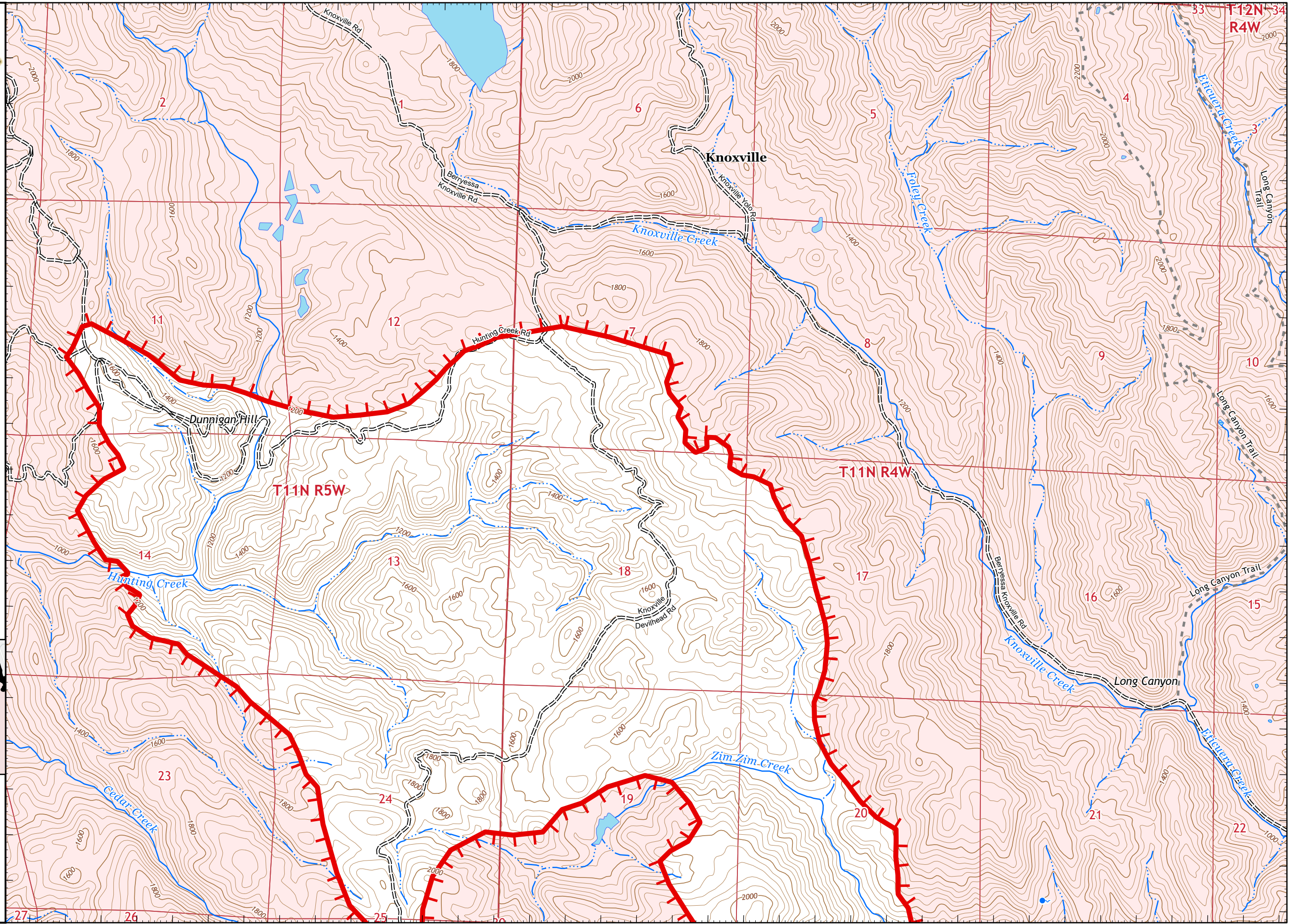
### Adjacent Pages



Miles  
0 0.25 0.5

1:24,000

IMT 2  
8/26/2020  
01:12 hrs





# IAP MAP

## LNU Lightning Complex

CA-LNU-013407  
August 26, 2020  
0700 - 0700 NAD 83  
Page 21 of 44  
Branch XX  
Div TT/UU

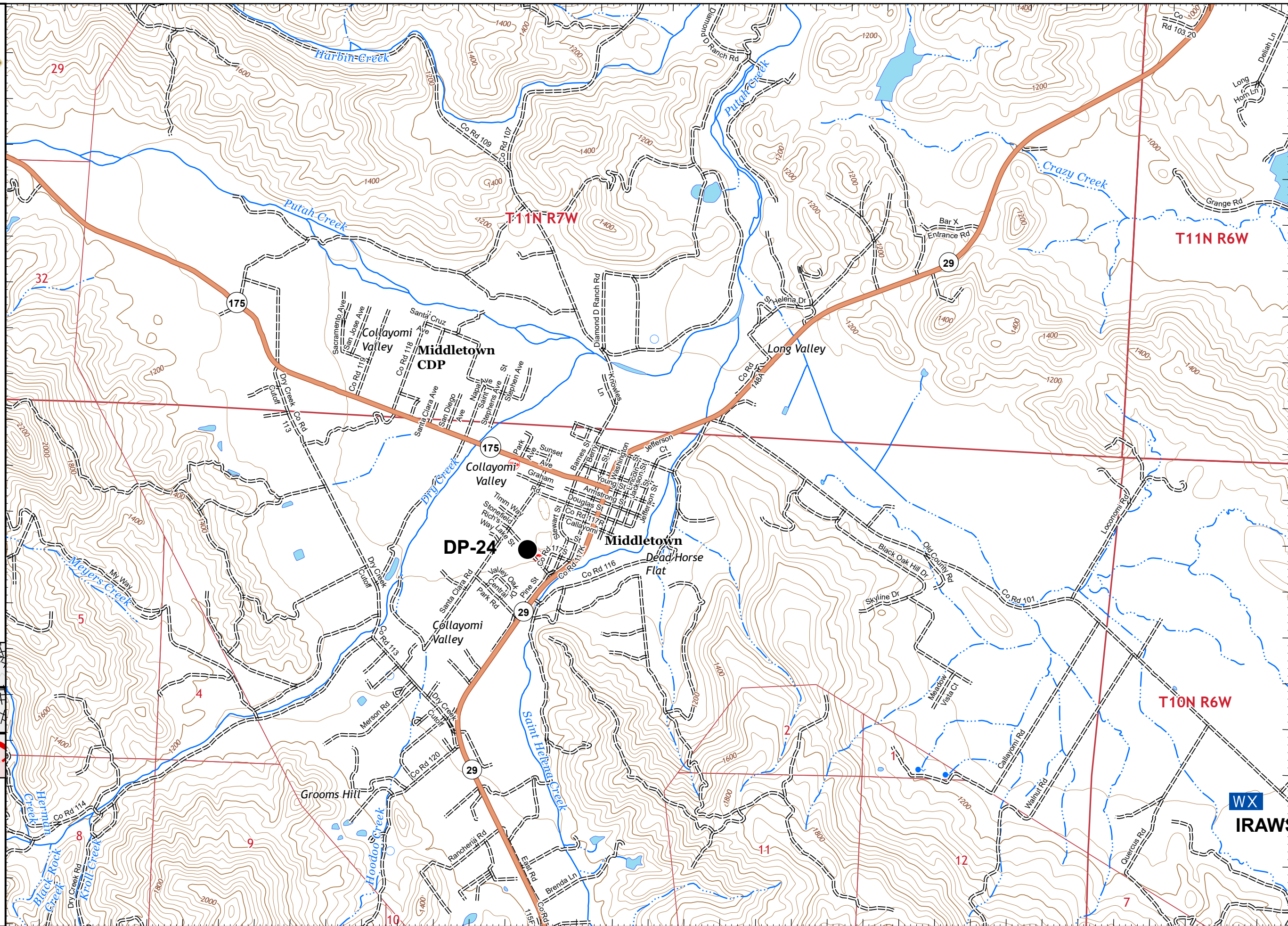
- Drop Point
- WX Mobile Weather Unit

### Adjacent Pages

pg. 17	pg. 18
pg. 21	pg. 22
pg. 25	pg. 26



Miles  
0 0.25 0.5  
1:24,000  
IMT 2  
8/26/2020  
01:12 hrs





# IAP MAP

## LNU Lightning Complex

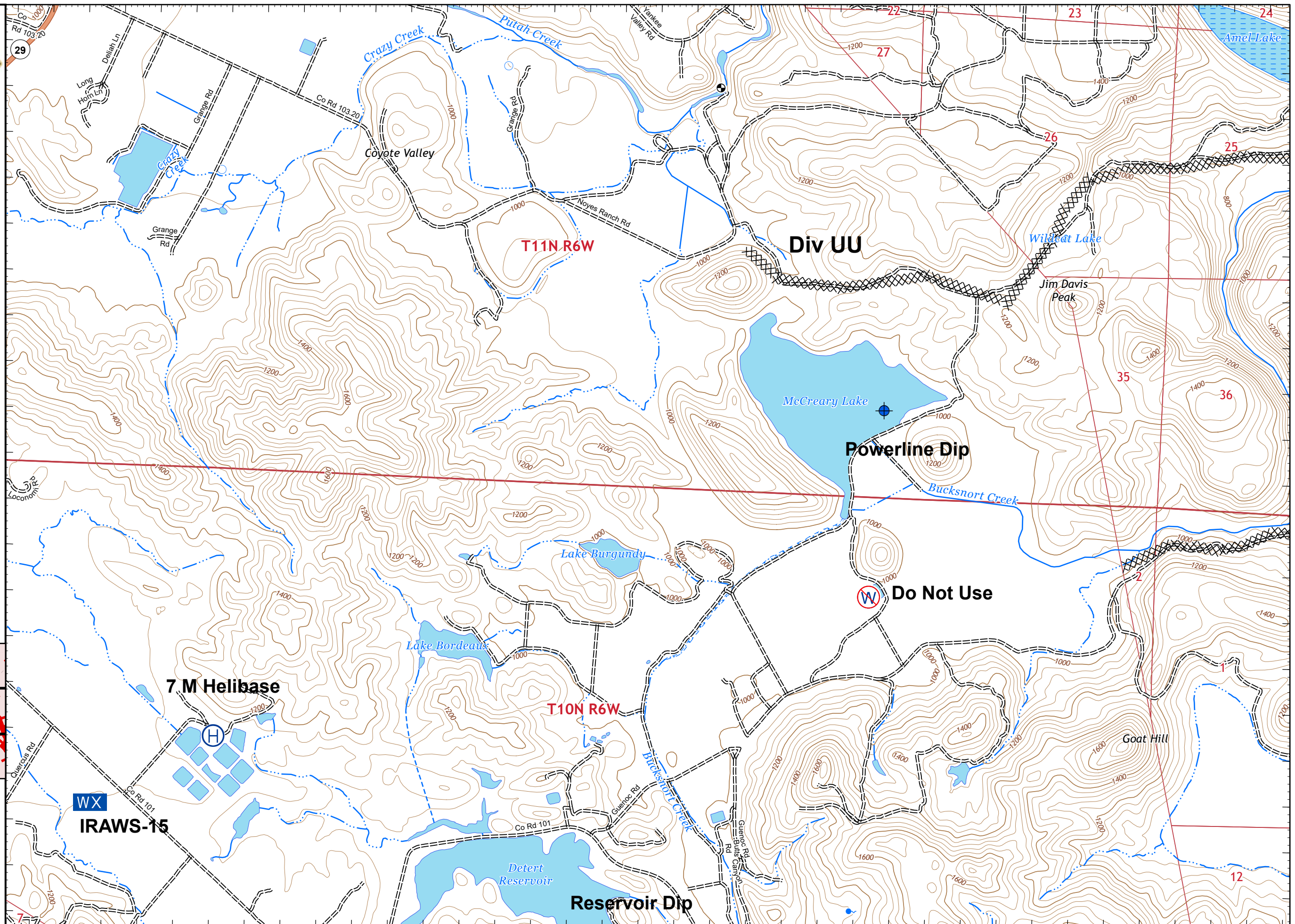
CA-LNU-013407  
August 26, 2020  
0700 - 0700 NAD 83  
Page 22 of 44  
Branch XX  
Div UU

- Dip Site
- Helibase
- Mobile Weather Unit
- Restricted Water Source
- Completed Dozer Line

### Adjacent Pages

pg. 17	pg. 18	pg. 19
pg. 21	pg. 22	pg. 23
pg. 25	pg. 26	pg. 27

Miles  
0 0.25 0.5  
1:24,000  
IMT 2  
8/26/2020  
01:13 hrs





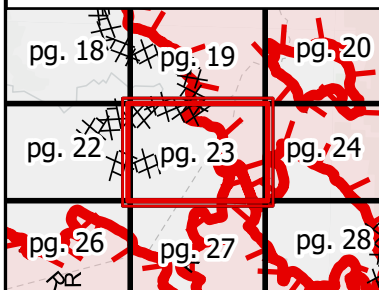
# IAP MAP

## LNU Lightning Complex

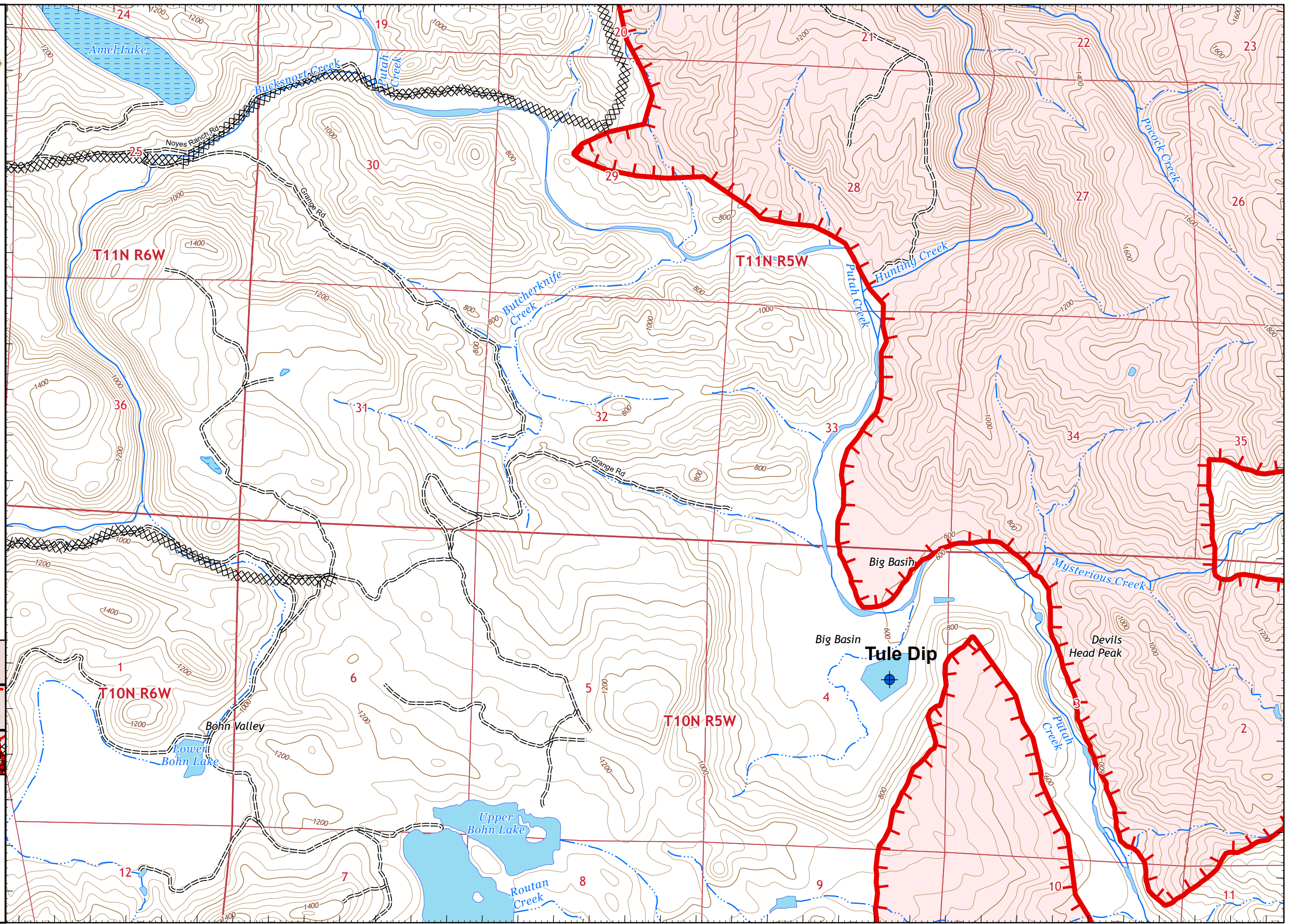
CA-LNU-013407  
August 26, 2020  
0700 - 0700 NAD 83  
Page 23 of 44  
Branch XX  
Div UU

- Wildfire Daily Fire Perimeter
- Dip Site
- Uncontrolled Fire Edge
- Completed Dozer Line

### Adjacent Pages



Miles  
0 0.25 0.5  
1:24,000  
IMT 2  
8/26/2020  
01:13 hrs







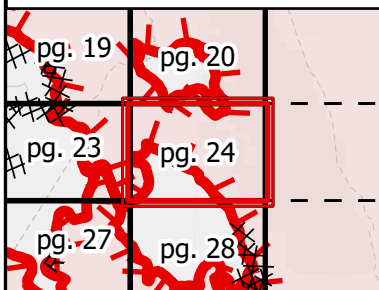
# IAP MAP

## LNU Lightning Complex

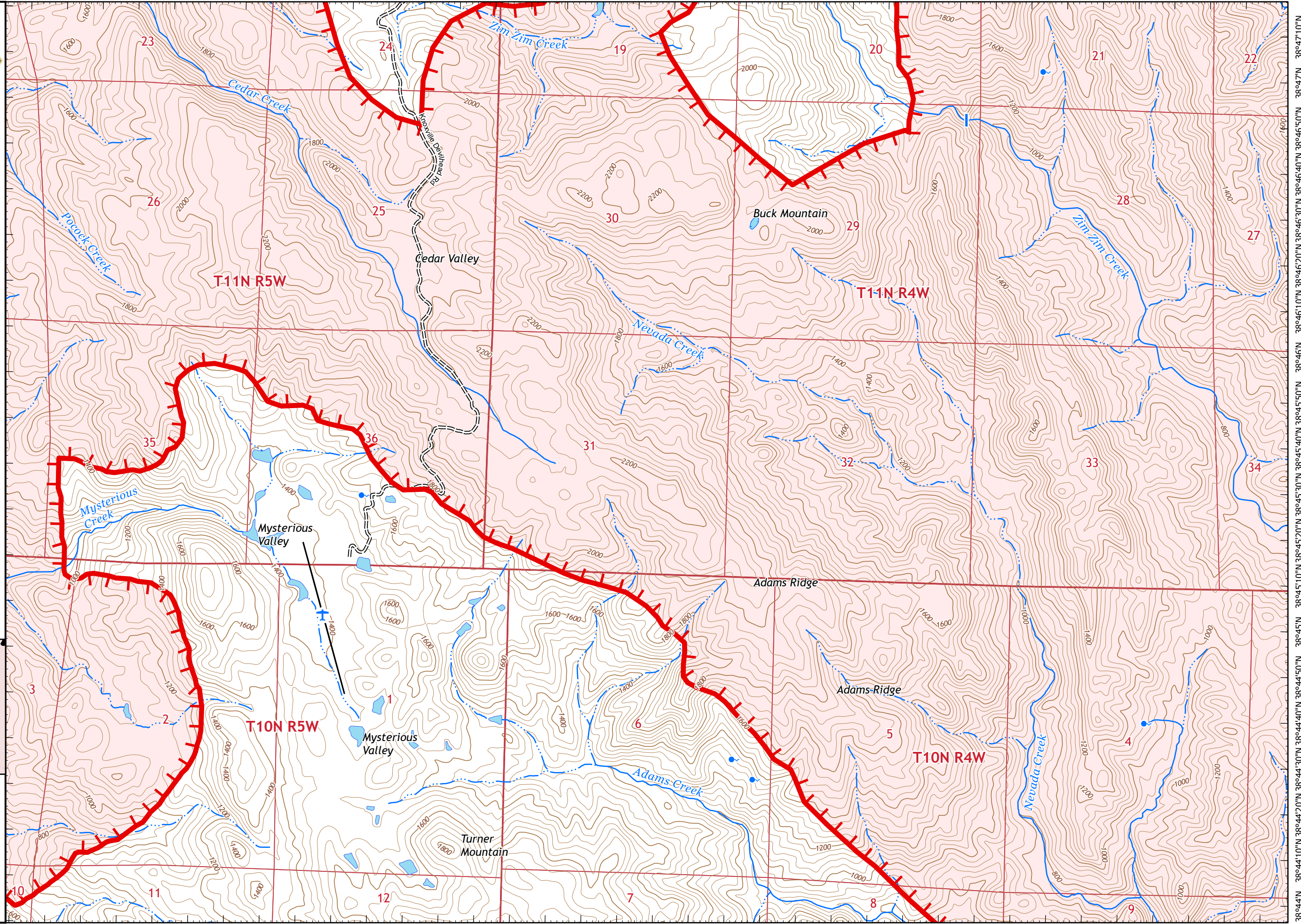
CA-LNU-013407  
August 26, 2020  
0700 - 0700 NAD 83  
Page 24 of 44  
Branch XX  
Div UU

Wildfire Daily Fire Perimeter  
Uncontrolled Fire Edge

### Adjacent Pages



Scale: 0 to 0.5 Miles  
1:24,000  
IMT 2  
8/26/2020  
01:13 hrs





# IAP MAP

## LNU Lightning Complex

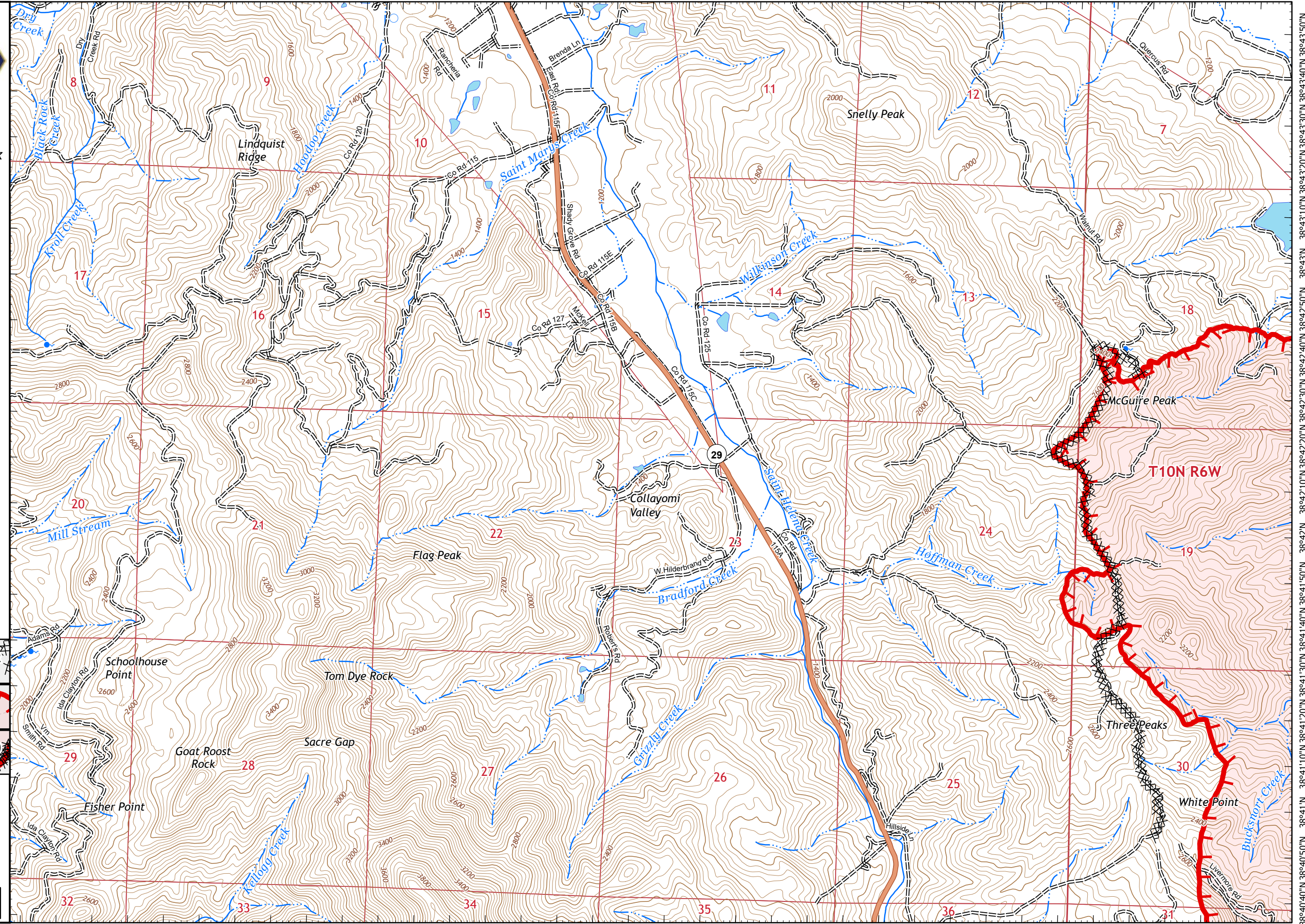
CA-LNU-013407  
August 26, 2020  
0700 - 0700 NAD 83  
Page 25 of 44  
Branch XX  
Div TT

- Wildfire Daily Fire Perimeter
- Uncontrolled Fire Edge
- Completed Dozer Line

### Adjacent Pages

pg. 21	pg. 22
pg. 25	pg. 26
pg. 29	pg. 30

Miles  
0 0.25 0.5  
1:24,000  
IMT 2  
8/26/2020  
01:13 hrs





# IAP MAP

## LNU Lightning Complex

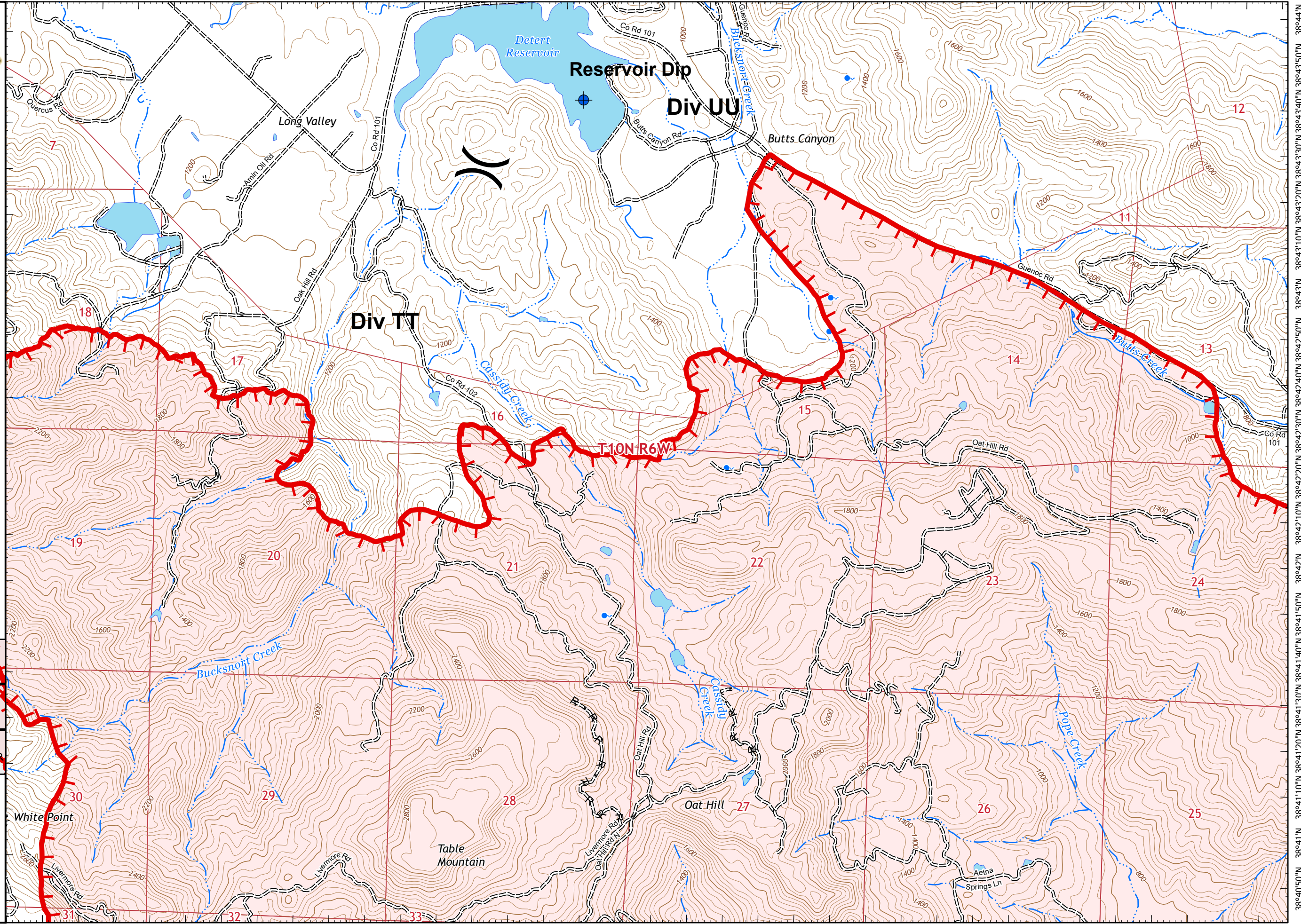
CA-LNU-013407  
August 26, 2020  
0700 - 0700 NAD 83  
Page 26 of 44  
Branch XX  
Div TT/UU

- Wildfire Daily Fire Perimeter
- Dip Site
- Division Break
- Uncontrolled Fire Edge
- Completed Dozer Line
- Road as Completed Line

### Adjacent Pages

pg. 21	pg. 22	pg. 23
pg. 25	pg. 26	pg. 27
pg. 29	pg. 30	pg. 31

Miles  
0 0.25 0.5  
1:24,000  
IMT 2  
8/26/2020  
01:14 hrs



122°28'50"W 122°28'30"W 122°28'10"W 122°27'50"W 122°27'30"W 122°27'10"W 122°26'50"W 122°26'30"W 122°26'10"W 122°25'50"W 122°25'30"W 122°25'10"W 122°24'50"W 122°24'30"W 122°24'10"W 122°23'50"W 122°23'30"W 122°23'10"W



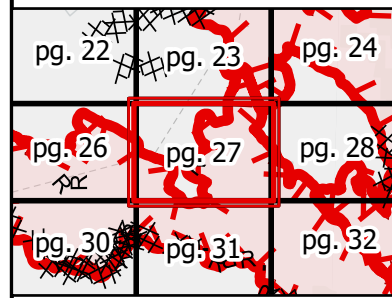
# IAP MAP

## LNU Lightning Complex

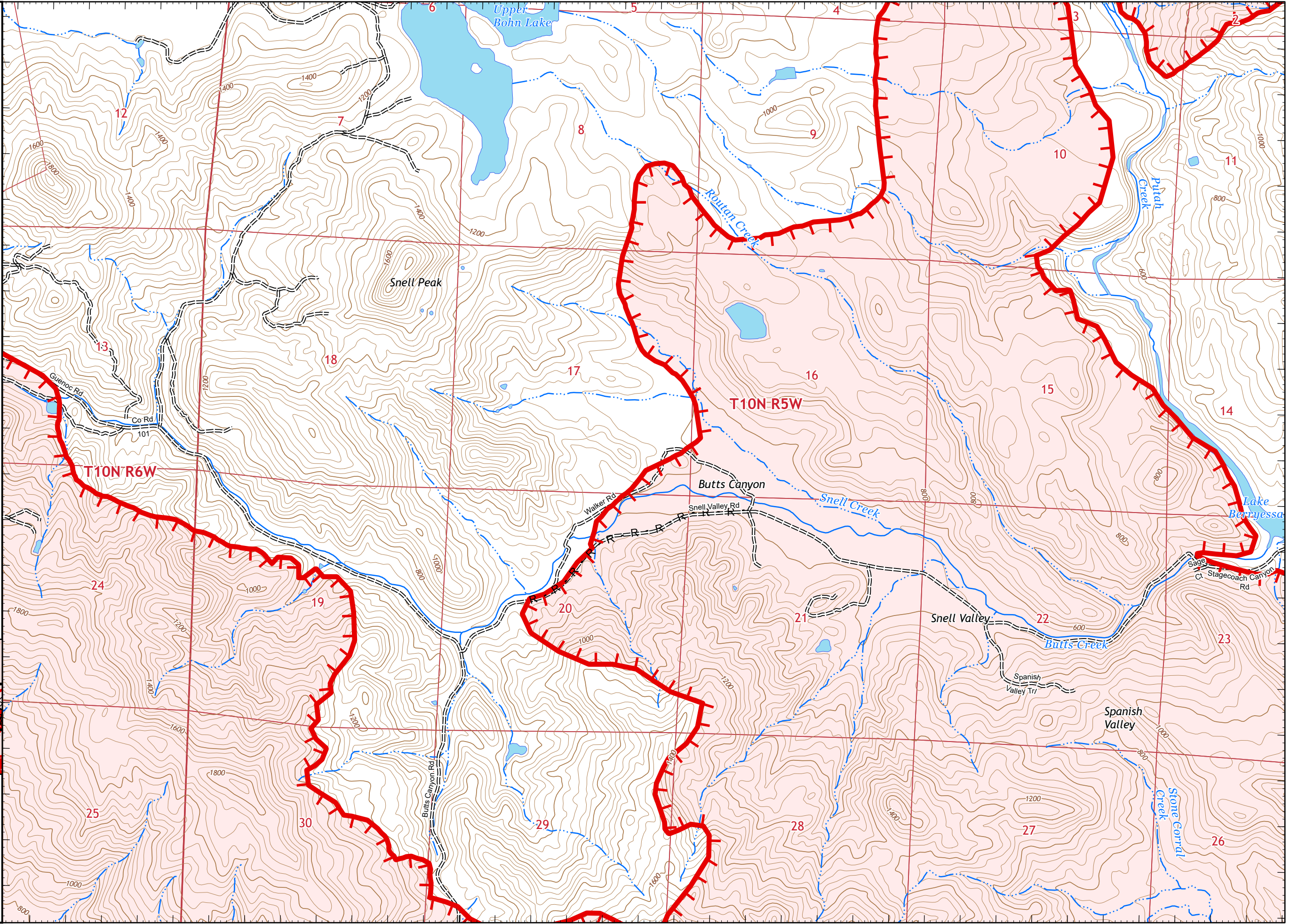
CA-LNU-013407  
August 26, 2020  
0700 - 0700 NAD 83  
Page 27 of 44  
Branch XX  
Div UU

- Wildfire Daily Fire Perimeter
- Uncontrolled Fire Edge
- Road as Completed Line

### Adjacent Pages



Miles  
0 0.25 0.5  
1:24,000  
IMT 2  
8/26/2020  
01:14 hrs



122°28'40"W 122°28'20"W 122°28'W 122°27'40"W 122°27'20"W 122°27'W 122°26'40"W 122°26'20"W 122°26'W 122°25'40"W 122°25'20"W 122°25'W 122°24'40"W 122°24'20"W 122°24'W 122°23'40"W 122°23'20"W 122°23'W

38°44'10"N 38°44'N 38°43'50"N 38°43'40"N 38°43'30"N 38°43'20"N 38°43'10"N 38°43'N 38°42'50"N 38°42'40"N 38°42'30"N 38°42'20"N 38°42'10"N 38°42'N 38°41'50"N 38°41'40"N 38°41'30"N 38°41'20"N 38°41'10"N 38°41'N 38°40'50"N



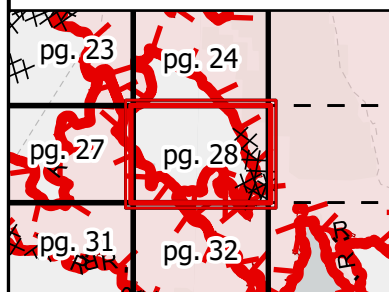
# IAP MAP

## LNU Lightning Complex

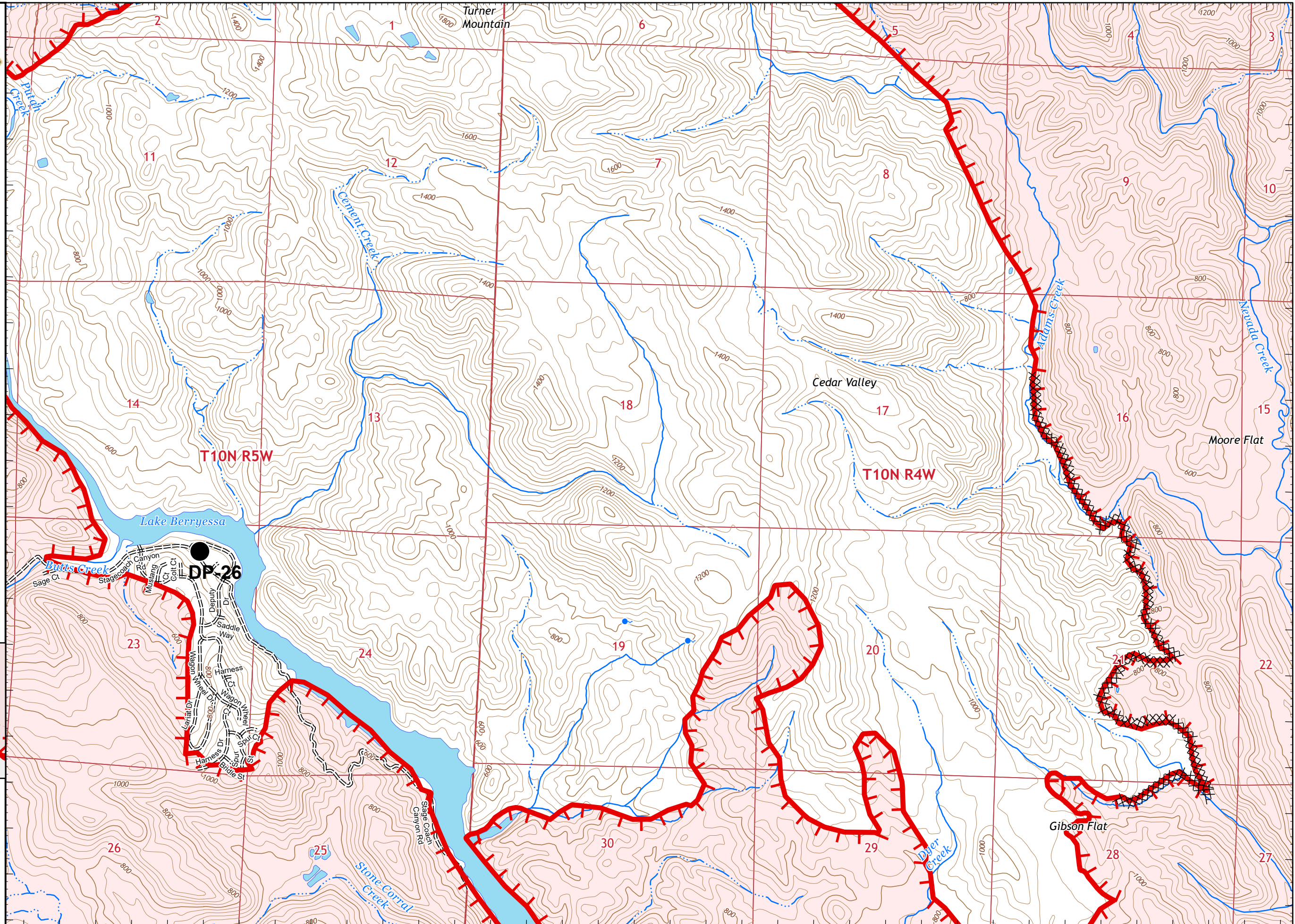
CA-LNU-013407  
August 26, 2020  
0700 - 0700 NAD 83  
Page 28 of 44  
Branch XX  
Div UU

- Wildfire Daily Fire Perimeter
- Drop Point
- Uncontrolled Fire Edge
- Completed Dozer Line

### Adjacent Pages



Miles  
0 0.25 0.5  
1:24,000  
IMT 2  
8/26/2020  
01:14 hrs





# IAP MAP

## LNU Lightning Complex

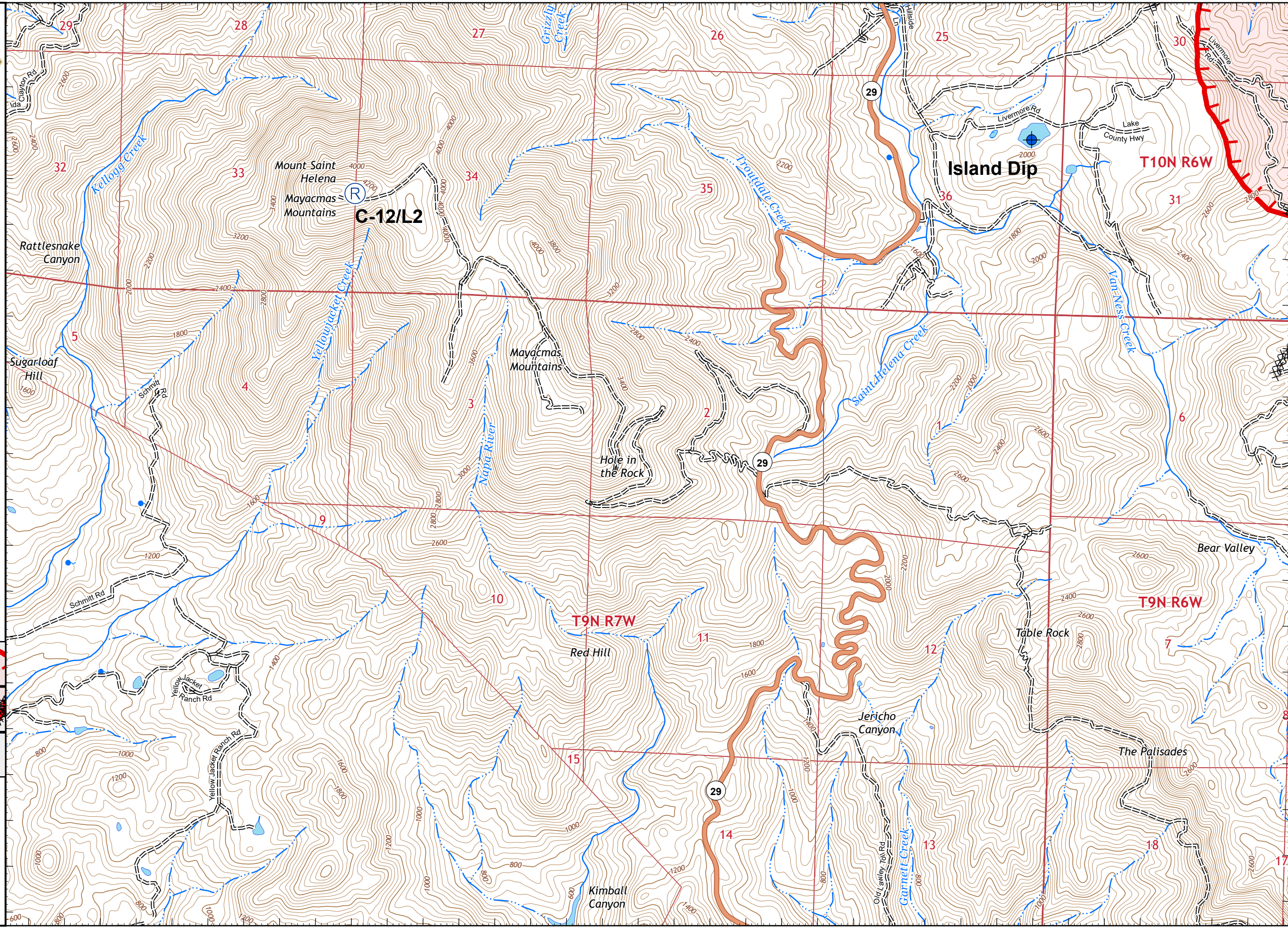
CA-LNU-013407  
August 26, 2020  
0700 - 0700 NAD 83  
Page 29 of 44  
Branch XX  
Div TT

- Wildfire Daily Fire Perimeter
- Dip Site
- Repeater
- Uncontrolled Fire Edge
- Completed Dozer Line

### Adjacent Pages

pg. 25	pg. 26
pg. 29	pg. 30
pg. 33	pg. 34

Miles  
0 0.25 0.5  
1:24,000  
IMT 2  
8/26/2020  
01:14 hrs





# IAP MAP

## LNU Lightning Complex

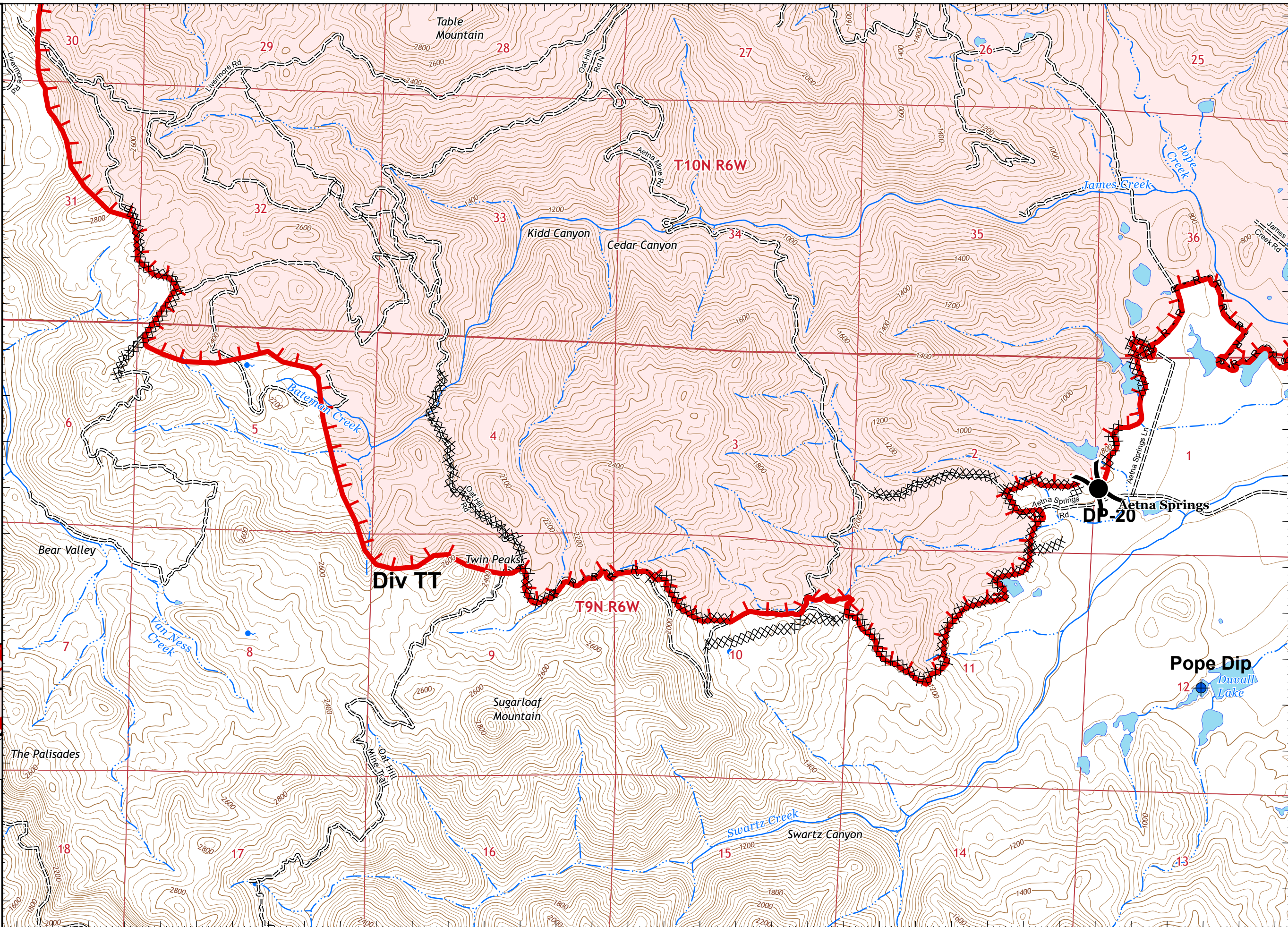
CA-LNU-013407  
August 26, 2020  
0700 - 0700 NAD 83  
Page 30 of 44  
Branch XX  
Div SS/TT

- Wildfire Daily Fire Perimeter
- Dip Site
- Drop Point
- Division Break
- Uncontrolled Fire Edge
- Completed Dozer Line
- Road as Completed Line

### Adjacent Pages

pg. 25	pg. 26	pg. 27
pg. 29	pg. 30	pg. 31
pg. 33	pg. 34	pg. 35

Miles  
0 0.25 0.5  
1:24,000  
IMT 2  
8/26/2020  
01:15 hrs





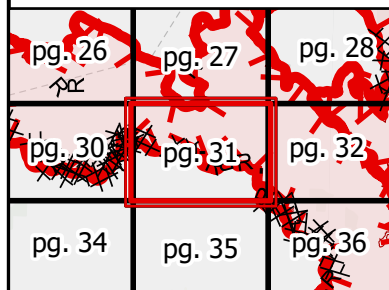
# IAP MAP

## LNU Lightning Complex

CA-LNU-013407  
August 26, 2020  
0700 - 0700 NAD 83  
Page 31 of 44  
Branch XX  
Div SS

- Wildfire Daily Fire Perimeter
- Dip Site
- Uncontrolled Fire Edge
- Completed Dozer Line
- Road as Completed Line

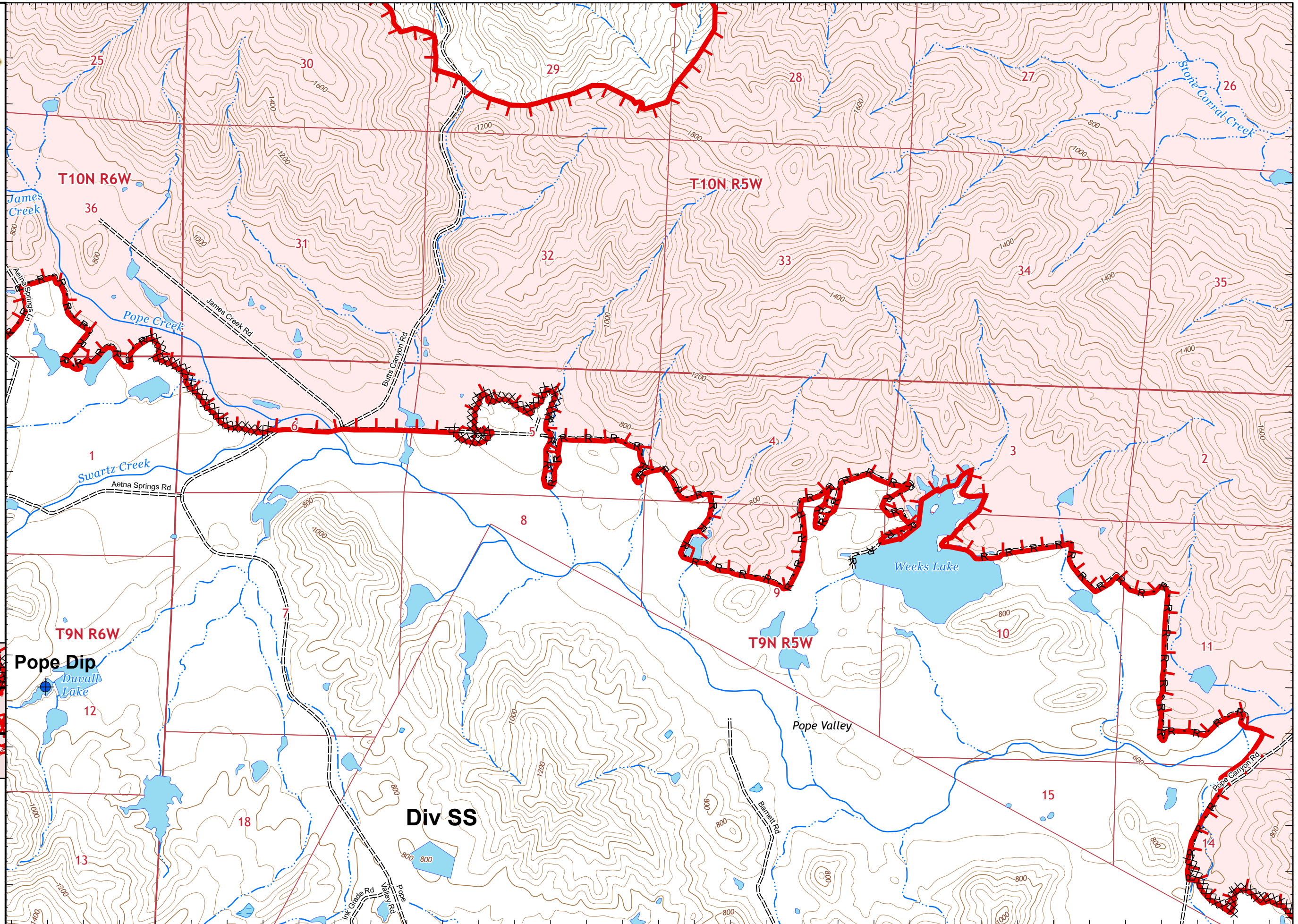
### Adjacent Pages



Miles  
0 0.25 0.5

1:24,000

IMT 2  
8/26/2020  
01:15 hrs





122°23'20"W 122°23'W 122°22'40"W 122°22'20"W 122°22'W 122°21'40"W 122°21'20"W 122°21'W 122°20'40"W 122°20'20"W 122°20'W 122°19'40"W 122°19'20"W 122°19'W 122°18'40"W 122°18'20"W 122°18'W 122°17'40"W



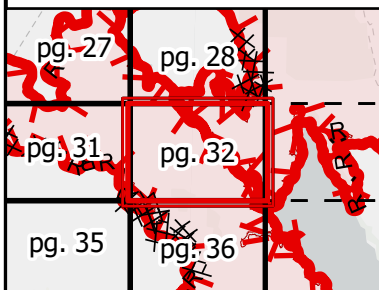
# IAP MAP

## LNU Lightning Complex

CA-LNU-013407  
August 26, 2020  
0700 - 0700 NAD 83  
Page 32 of 44  
Branch XX  
Div SS

- Wildfire Daily Fire Perimeter
- Uncontrolled Fire Edge
- Completed Dozer Line
- Road as Completed Line

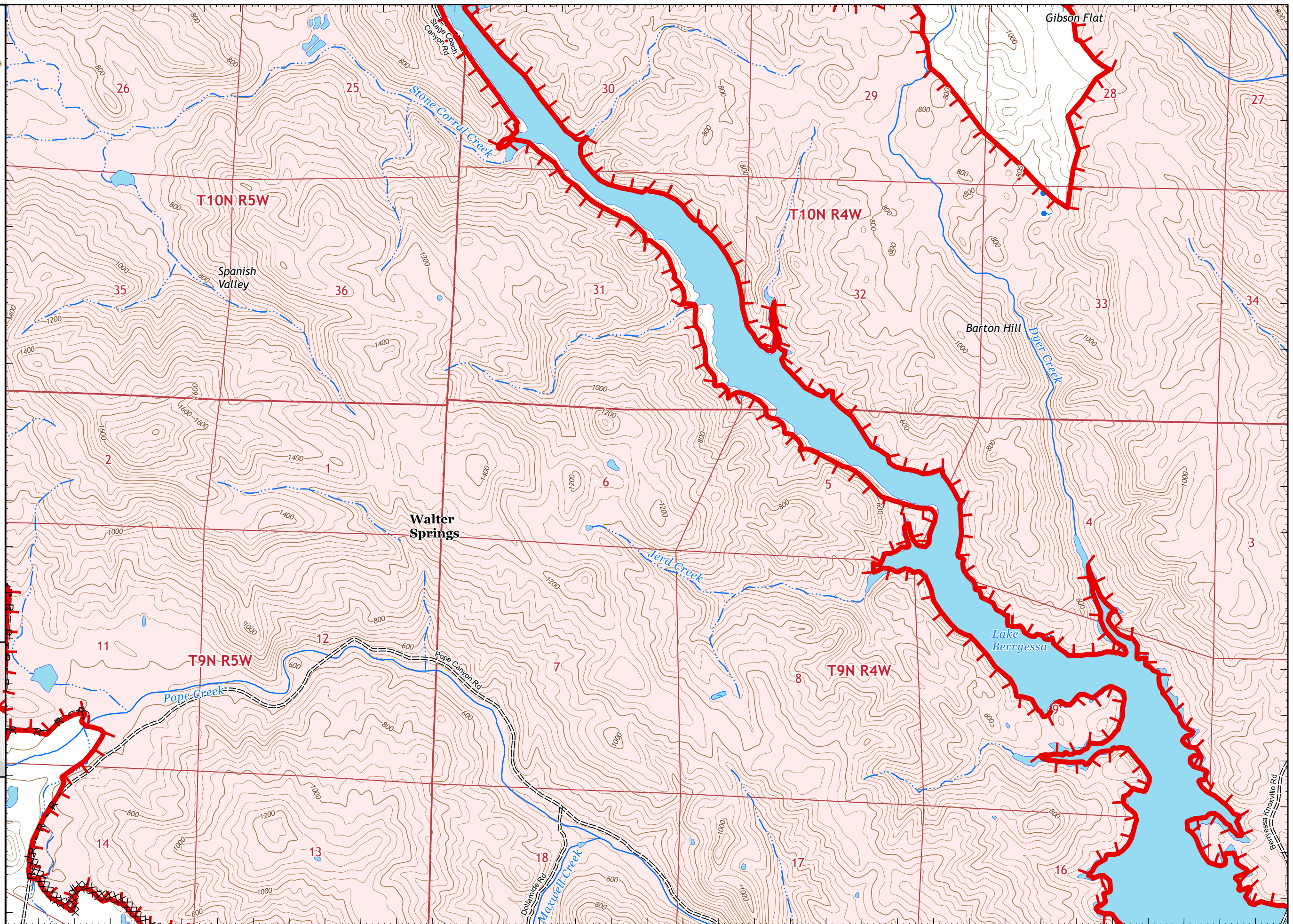
### Adjacent Pages



0 0.25 0.5 Miles

1:24,000

IMT 2  
8/26/2020  
01:15 hrs



122°23'10"W 122°22'50"W 122°22'30"W 122°22'10"W 122°21'50"W 122°21'30"W 122°21'10"W 122°20'50"W 122°20'30"W 122°20'10"W 122°19'50"W 122°19'30"W 122°19'10"W 122°18'50"W 122°18'30"W 122°18'10"W 122°17'50"W 122°17'30"W

38°41'10"N 38°41'N 38°40'50"N 38°40'30"N 38°40'20"N 38°40'10"N 38°39'50"N 38°39'40"N 38°39'30"N 38°39'20"N 38°39'10"N 38°39'N 38°38'50"N 38°38'40"N 38°38'30"N 38°38'20"N 38°38'10"N 38°38'N



# IAP MAP

## LNU Lightning Complex

CA-LNU-013407  
 August 26, 2020  
 0700 - 0700 NAD 83  
 Page 33 of 44  
 Branch XX  
 Div TT

Incident Command Post

### Adjacent Pages

pg. 29

pg. 34

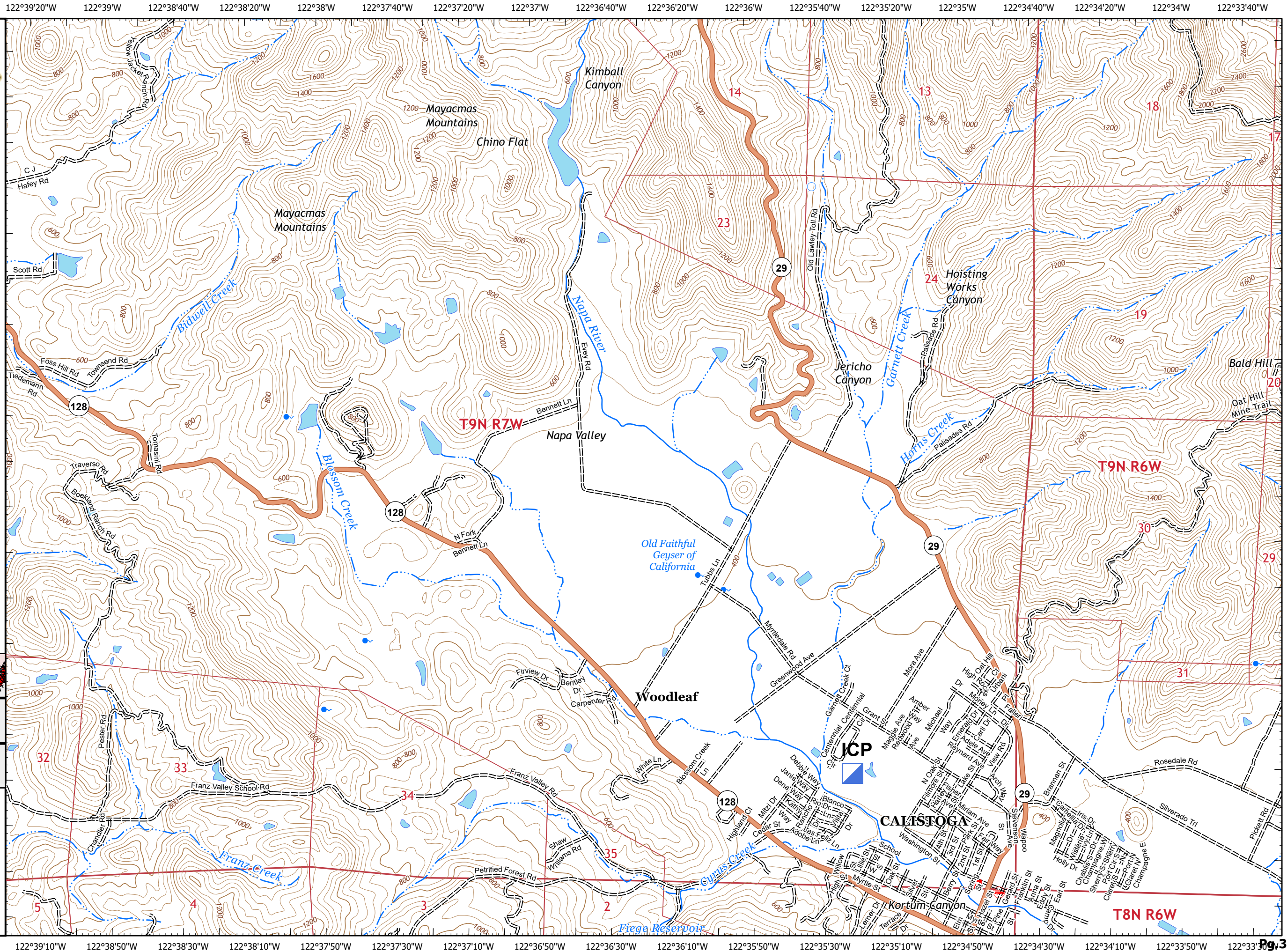
pg. 37



Miles  
 0 0.25 0.5

1:24,000

IMT 2  
 8/26/2020  
 01:16 hrs





# IAP MAP

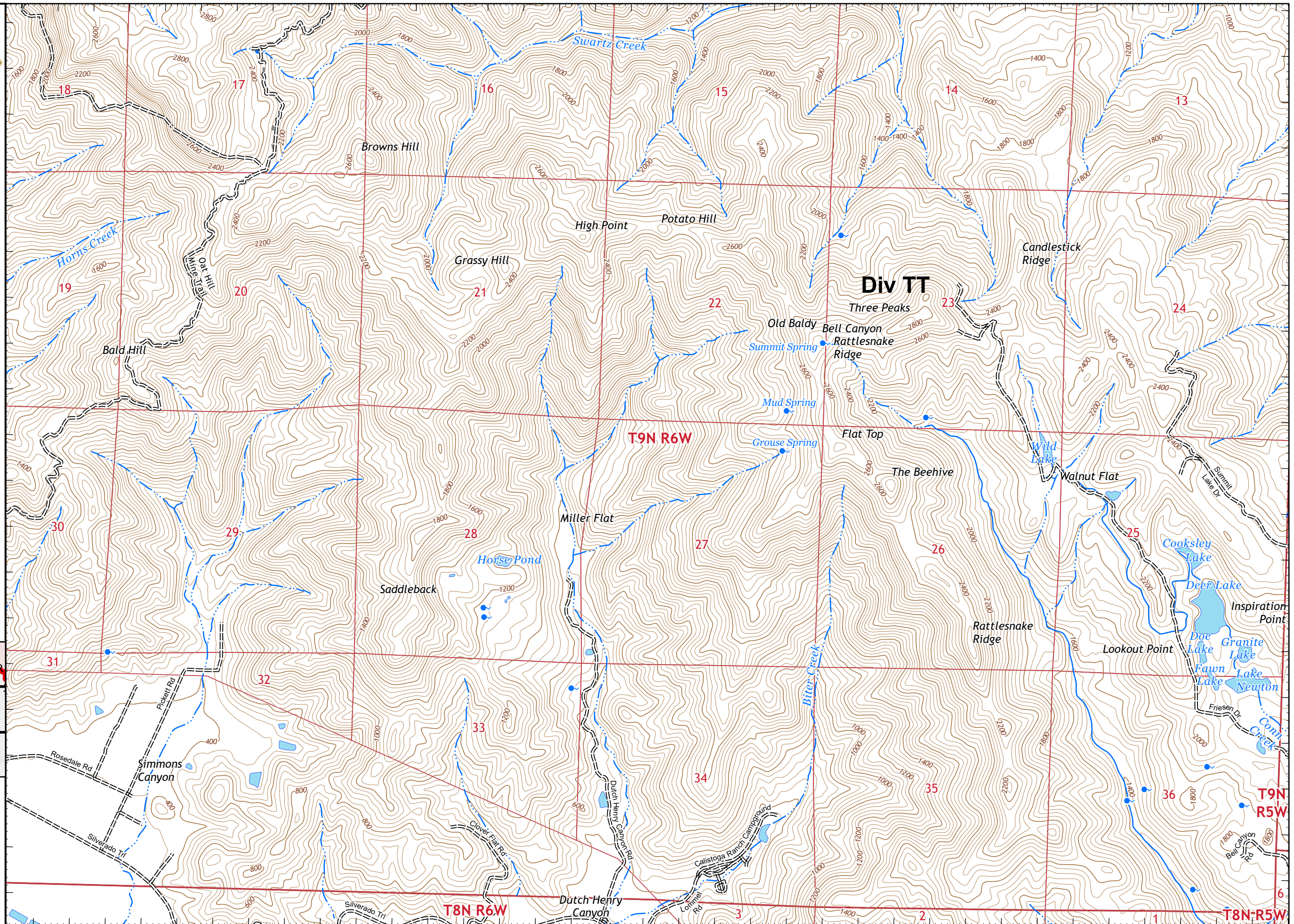
## LNU Lightning Complex

CA-LNU-013407  
August 26, 2020  
0700 - 0700 NAD 83  
Page 34 of 44  
Branch XX  
Div SS/TT

### Adjacent Pages

pg. 29	pg. 30	pg. 31
pg. 33	pg. 34	pg. 35
	pg. 37	pg. 38

Miles  
0 0.25 0.5  
1:24,000  
IMT 2  
8/26/2020  
01:16 hrs





# IAP MAP

## LNU Lightning Complex

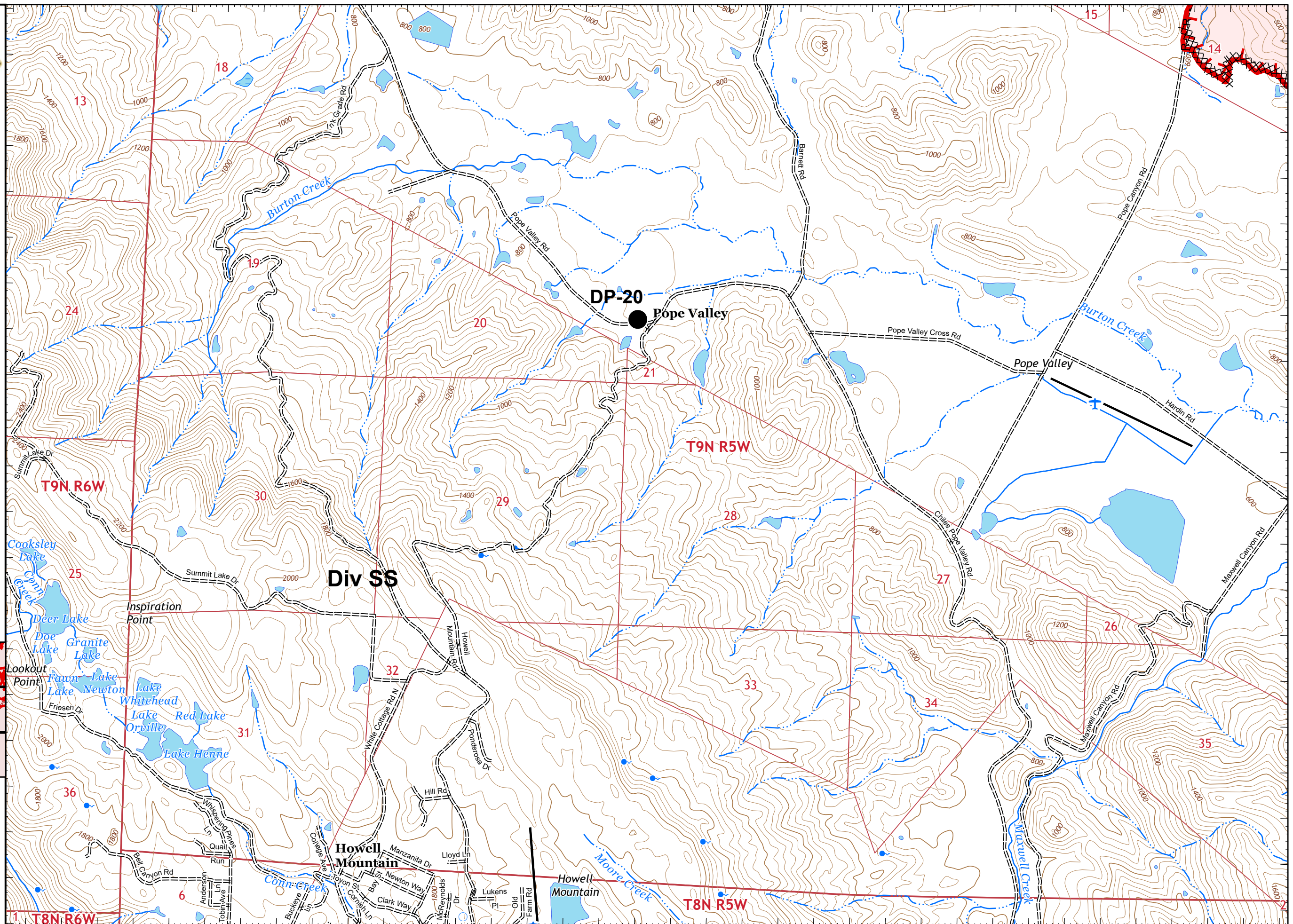
CA-LNU-013407  
August 26, 2020  
0700 - 0700 NAD 83  
Page 35 of 44  
Branch XX  
Div SS

- Wildfire Daily Fire Perimeter
- Drop Point
- Uncontrolled Fire Edge
- Completed Dozer Line
- Road as Completed Line

### Adjacent Pages

pg. 30	pg. 31	pg. 32
pg. 34	pg. 35	pg. 36
pg. 37	pg. 38	pg. 39

Miles  
0 0.25 0.5  
1:24,000  
IMT 2  
8/26/2020  
01:16 hrs



122°23'10"W 122°22'50"W 122°22'30"W 122°22'10"W 122°21'50"W 122°21'30"W 122°21'10"W 122°20'50"W 122°20'30"W 122°20'10"W 122°19'50"W 122°19'30"W 122°19'10"W 122°18'50"W 122°18'30"W 122°18'10"W 122°17'50"W 122°17'30"W



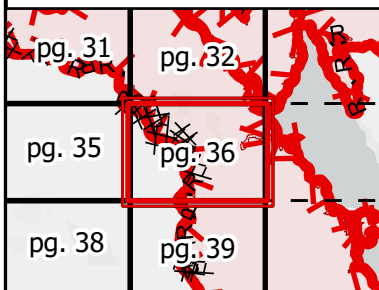
# IAP MAP

## LNU Lightning Complex

CA-LNU-013407  
August 26, 2020  
0700 - 0700 NAD 83  
Page 36 of 44  
Branch XX  
Div SS

- Wildfire Daily Fire Perimeter
- Uncontrolled Fire Edge
- Completed Dozer Line
- Road as Completed Line

### Adjacent Pages

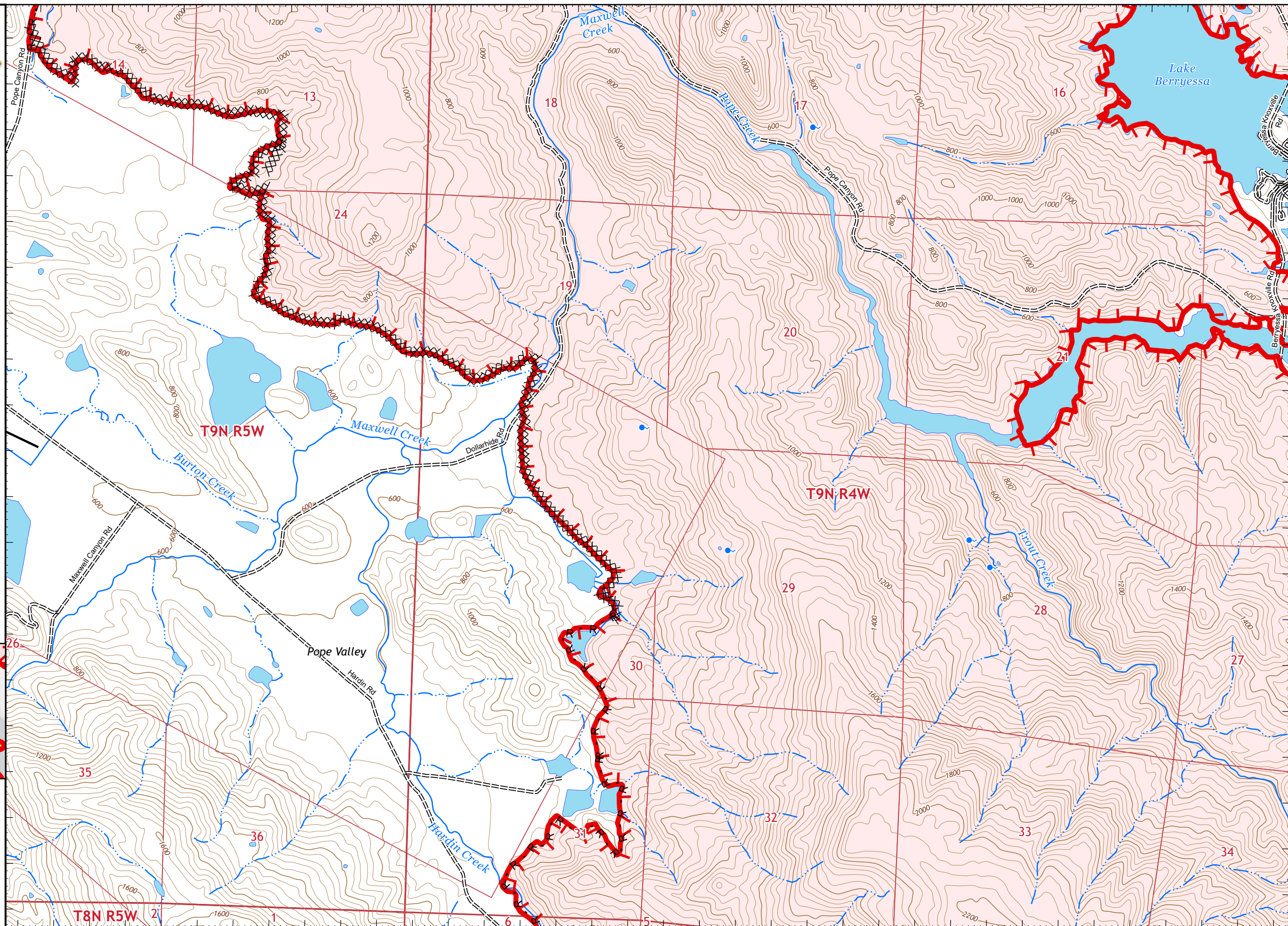


Compass rose showing North, South, East, West.

Scale bar: 0 to 0.5 Miles

1:24,000

IMT 2  
8/26/2020  
01:17 hrs



122°23'10"W 122°22'50"W 122°22'30"W 122°22'10"W 122°21'50"W 122°21'30"W 122°21'10"W 122°20'50"W 122°20'30"W 122°20'10"W 122°19'50"W 122°19'30"W 122°19'10"W 122°18'50"W 122°18'30"W 122°18'10"W 122°17'50"W 122°17'30"W Pg.36




# IAP MAP

## LNU Lightning Complex

CA-LNU-013407  
August 26, 2020  
0700 - 0700 NAD 83  
Page 37 of 44  
Branch XX  
Div SS/TT

### Adjacent Pages

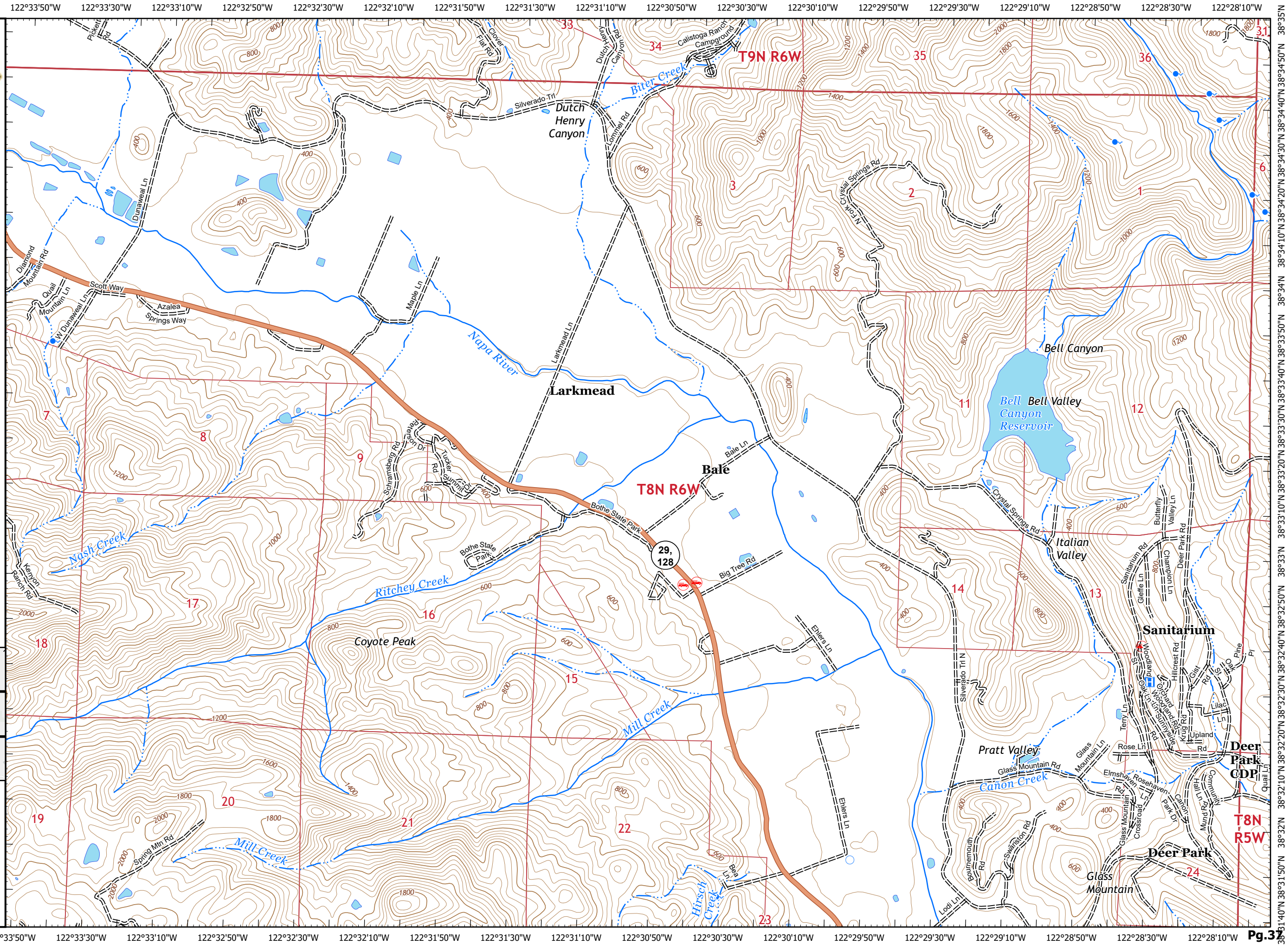
pg. 33	pg. 34	pg. 35
	pg. 37	pg. 38
	pg. 40	pg. 41



Miles  
0 0.25 0.5

1:24,000

IMT 2  
8/26/2020  
01:17 hrs





# IAP MAP

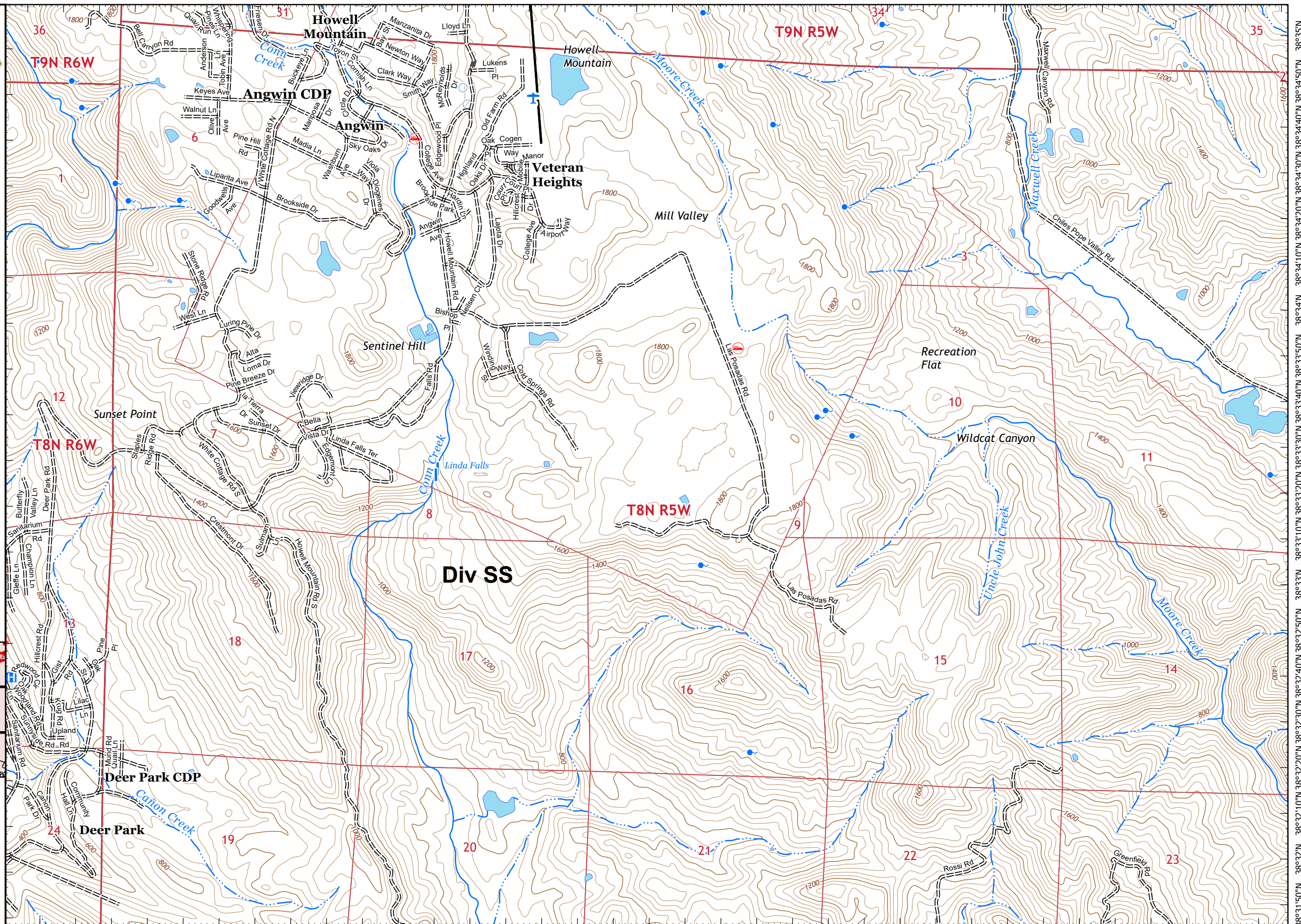
## LNU Lightning Complex

CA-LNU-013407  
August 26, 2020  
0700 - 0700 NAD 83  
Page 38 of 44  
Branch XX  
Div SS

### Adjacent Pages

pg. 34	pg. 35	pg. 36
pg. 37	pg. 38	pg. 39
pg. 40	pg. 41	pg. 42

Miles  
0 0.25 0.5  
1:24,000  
IMT 2  
8/26/2020  
01:18 hrs





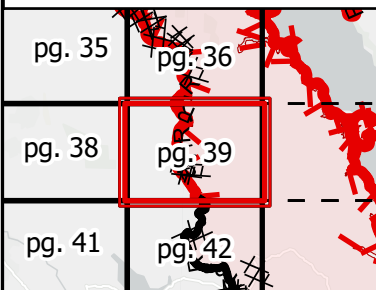
# IAP MAP

## LNU Lightning Complex

CA-LNU-013407  
August 26, 2020  
0700 - 0700 NAD 83  
Page 39 of 44  
Branch XX  
Div SS

- Wildfire Daily Fire Perimeter
- Uncontrolled Fire Edge
- Contained Line
- Completed Dozer Line
- Road as Completed Line

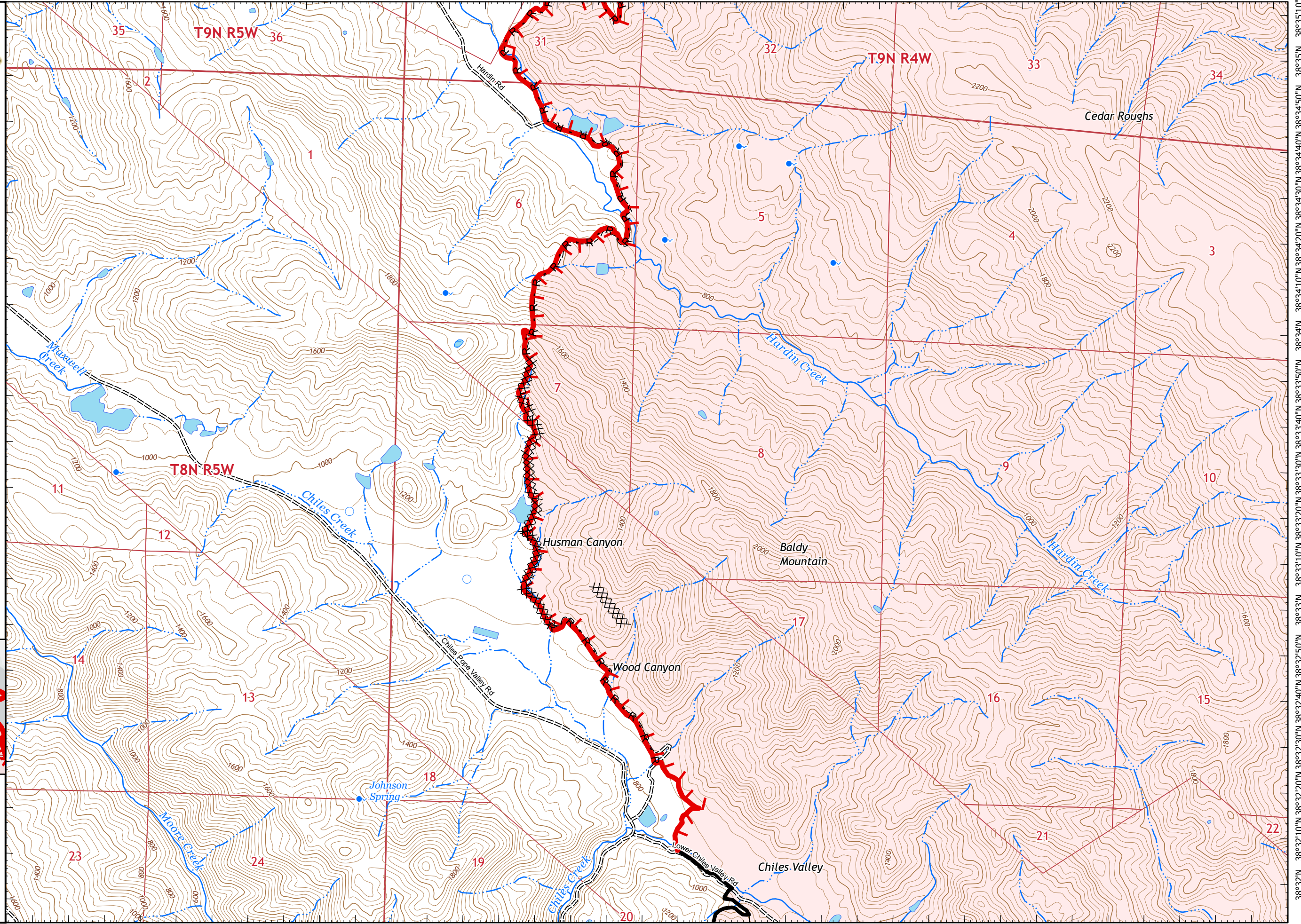
### Adjacent Pages



Miles  
0 0.25 0.5

**1:24,000**

IMT 2  
8/26/2020  
01:18 hrs







# IAP MAP

## LNU Lightning Complex

CA-LNU-013407  
August 26, 2020  
0700 - 0700 NAD 83  
Page 40 of 44  
Branch XX  
Div SS/TT

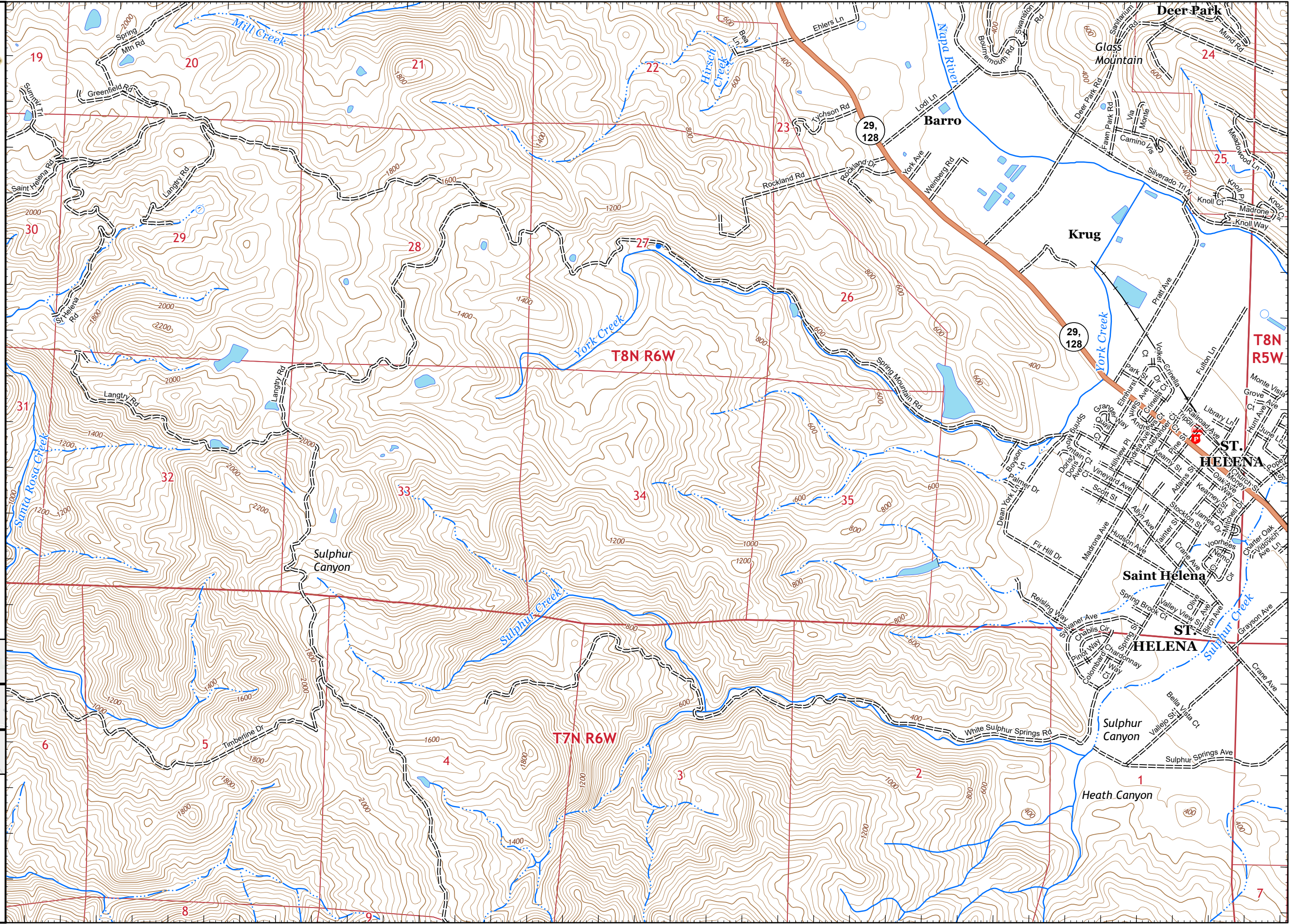
### Adjacent Pages

pg. 37    pg. 38

pg. 40    pg. 41

pg. 43

Miles  
0    0.25    0.5  
1:24,000  
IMT 2  
8/26/2020  
01:18 hrs





# IAP MAP

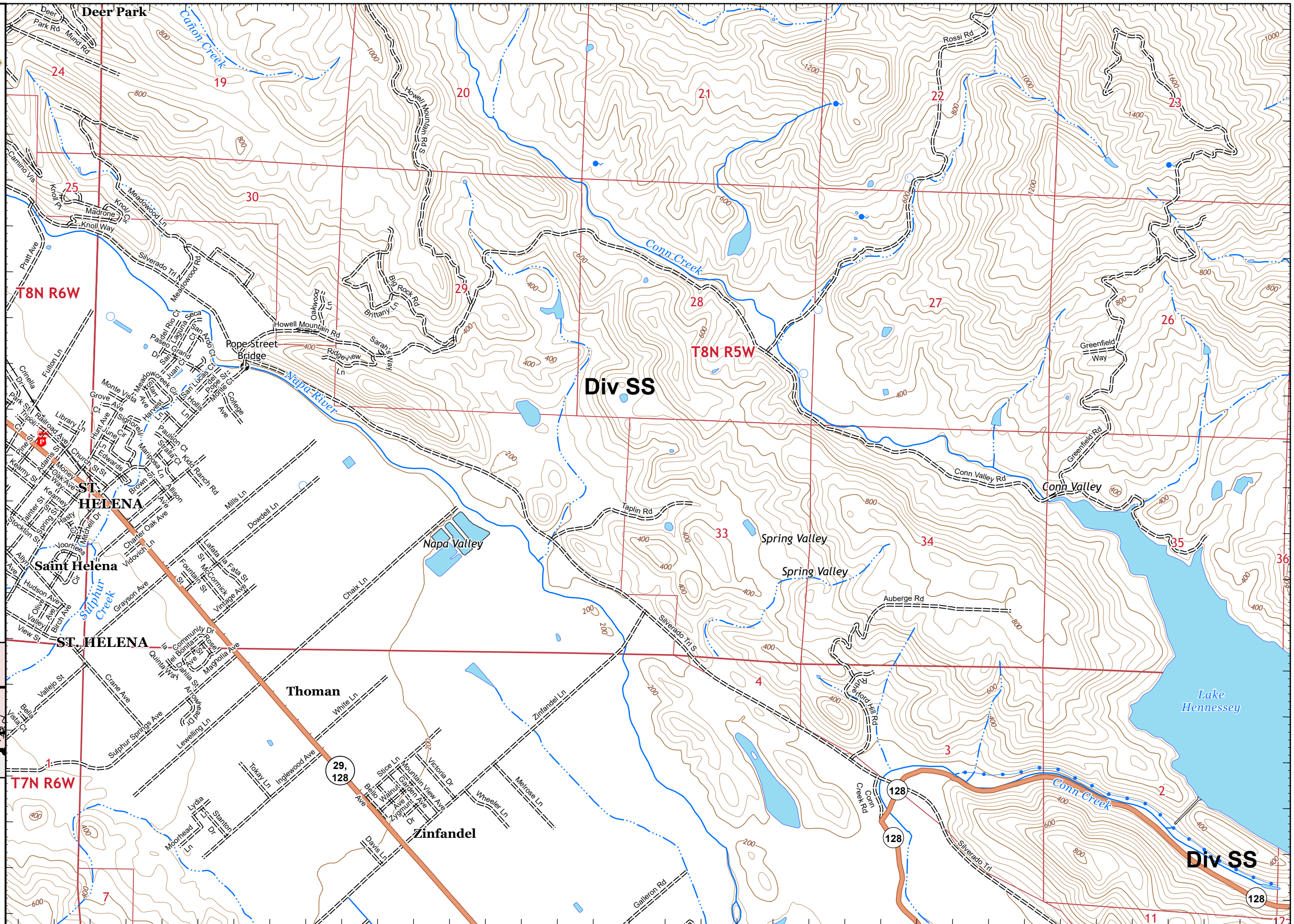
## LNU Lightning Complex

CA-LNU-013407  
August 26, 2020  
0700 - 0700 NAD 83  
Page 41 of 44  
Branch XX  
Div SS

### Adjacent Pages

pg. 37	pg. 38	pg. 39
pg. 40	pg. 41	pg. 42
pg. 43	pg. 44	

Miles  
0 0.25 0.5  
1:24,000  
IMT 2  
8/26/2020  
01:19 hrs





# IAP MAP

## LNU Lightning Complex

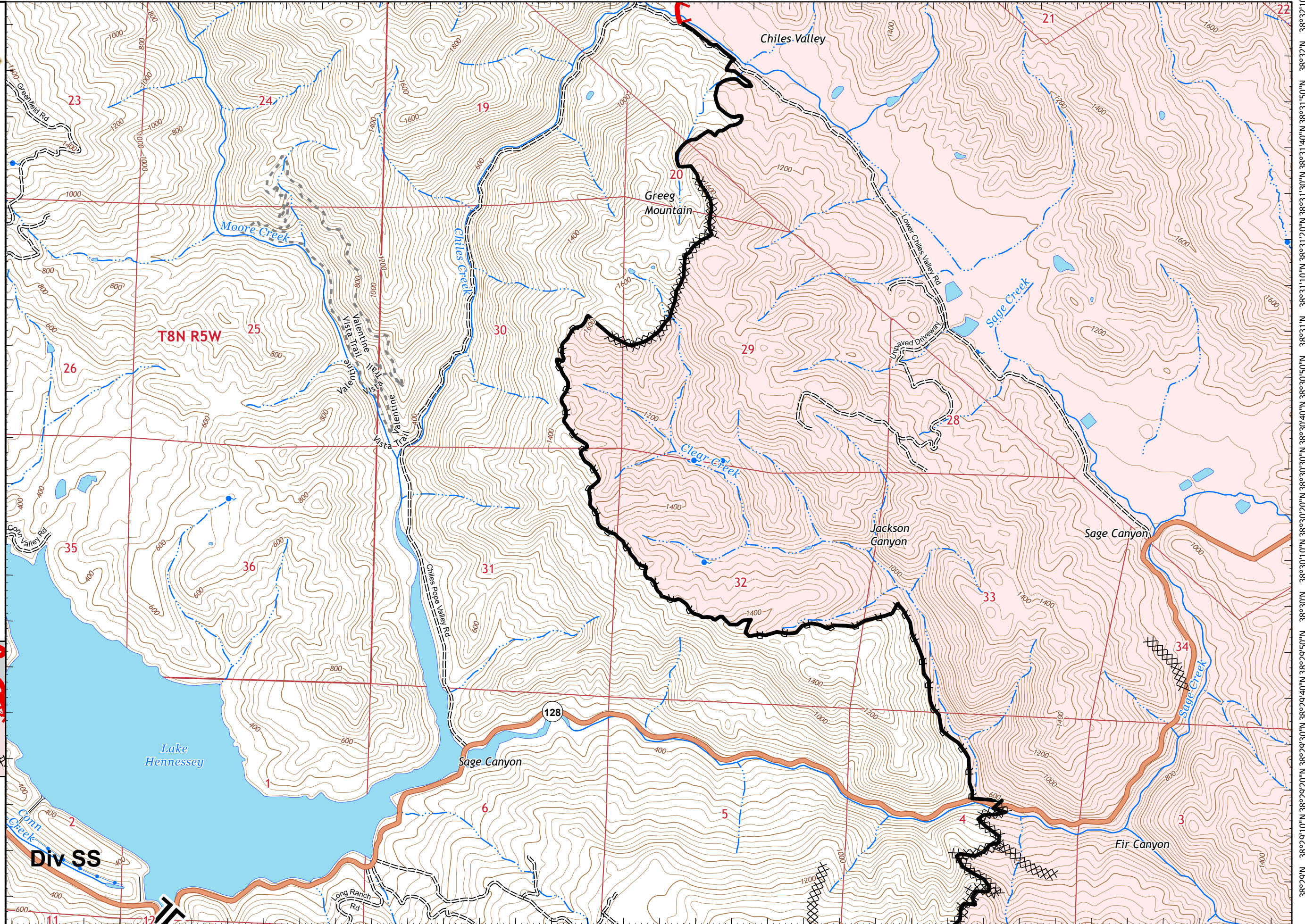
CA-LNU-013407  
August 26, 2020  
0700 - 0700 NAD 83  
Page 42 of 44  
Branch XX  
Div MM/SS

- Wildfire Daily Fire Perimeter
- Branch Break
- Uncontrolled Fire Edge
- Contained Line
- Completed Dozer Line
- Road as Completed Line

### Adjacent Pages

pg. 38	pg. 39
pg. 41	<b>pg. 42</b>
pg. 43	pg. 44

Miles  
0 0.25 0.5  
1:24,000  
IMT 2  
8/26/2020  
01:19 hrs



122°28'20"W 122°28'W 122°27'40"W 122°27'20"W 122°27'W 122°26'40"W 122°26'20"W 122°26'W 122°25'40"W 122°25'20"W 122°25'W 122°24'40"W 122°24'20"W 122°24'W 122°23'40"W 122°23'20"W 122°23'W 122°22'40"W



# IAP MAP

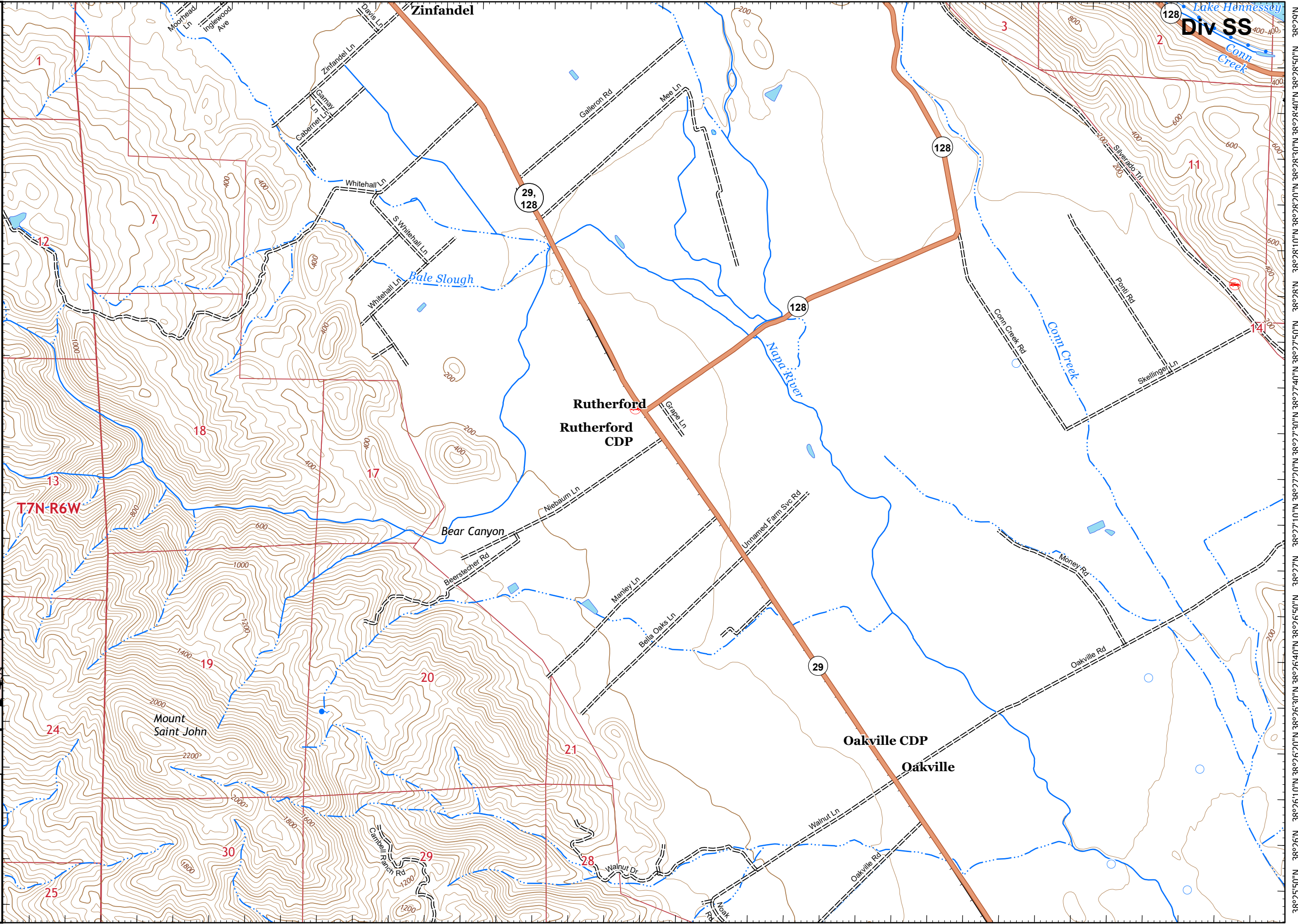
## LNU Lightning Complex

CA-LNU-013407  
August 26, 2020  
0700 - 0700 NAD 83  
Page 43 of 44  
Branch XX  
Div MM/SS

### Adjacent Pages

pg. 40	pg. 41	pg. 42
	pg. 43	pg. 44

Miles  
0 0.25 0.5  
1:24,000  
IMT 2  
8/26/2020  
01:20 hrs



122°28'10"W 122°27'50"W 122°27'30"W 122°27'10"W 122°26'50"W 122°26'30"W 122°26'10"W 122°25'50"W 122°25'30"W 122°25'10"W 122°24'50"W 122°24'30"W 122°24'10"W 122°23'50"W 122°23'30"W 122°23'10"W 122°22'50"W 122°22'30"W

122°23'W 122°22'40"W 122°22'20"W 122°22'W 122°21'40"W 122°21'20"W 122°21'W 122°20'40"W 122°20'20"W 122°20'W 122°19'40"W 122°19'20"W 122°19'W 122°18'40"W 122°18'20"W 122°18'W 122°17'40"W 122°17'20"W



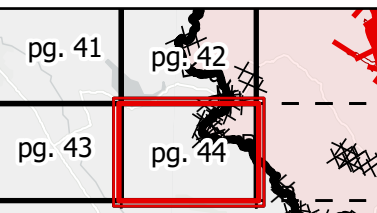
# IAP MAP

## LNU Lightning Complex

CA-LNU-013407  
August 26, 2020  
0700 - 0700 NAD 83  
Page 44 of 44  
Branch XX  
Div MM/SS

- Wildfire Daily Fire Perimeter
- Branch Break
- Contained Line
- Completed Dozer Line
- Road as Completed Line

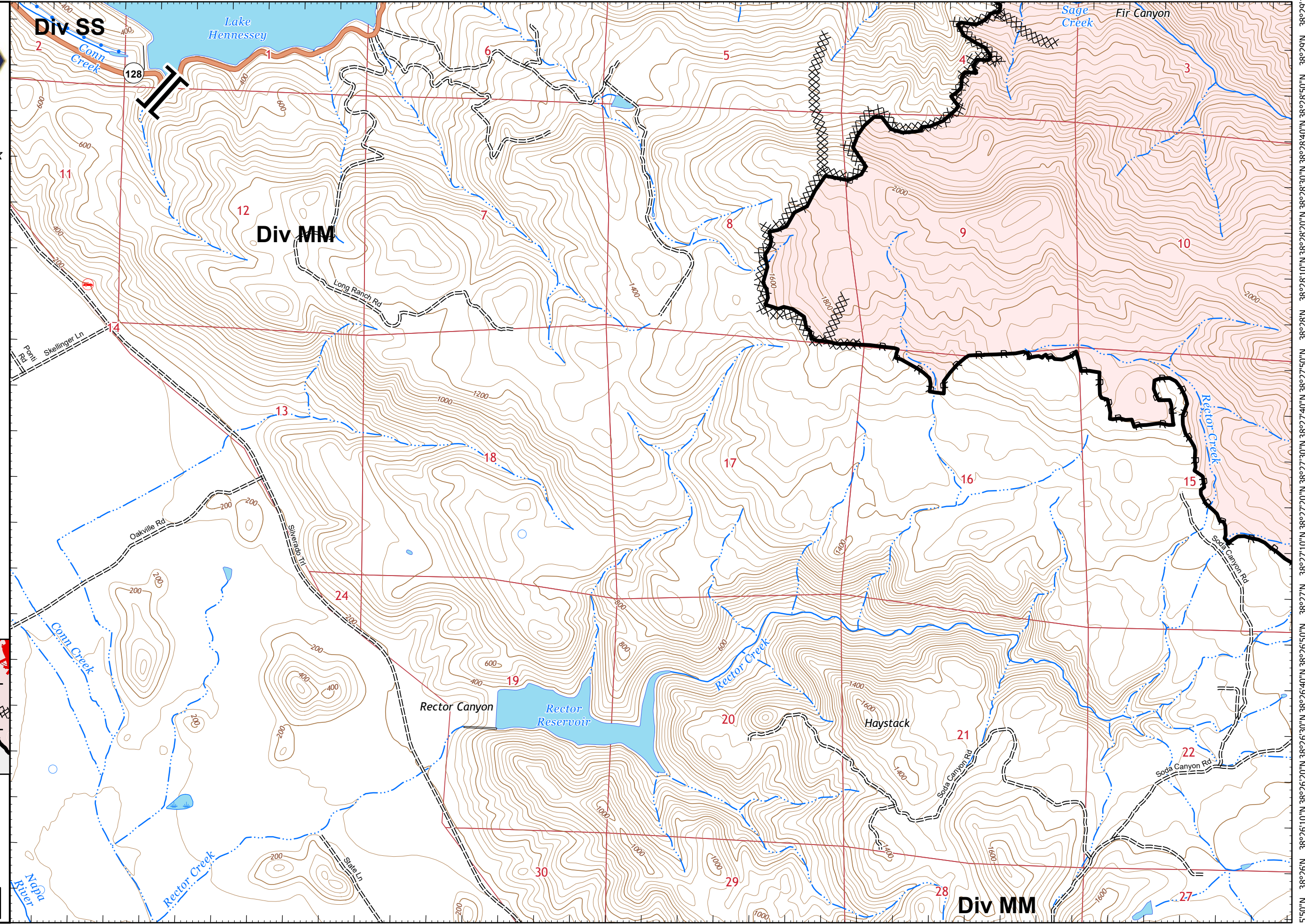
### Adjacent Pages



Miles  
0 0.25 0.5

1:24,000

IMT 2  
8/26/2020  
01:20 hrs



122°22'50"W 122°22'30"W 122°22'10"W 122°21'50"W 122°21'30"W 122°21'10"W 122°20'50"W 122°20'30"W 122°20'10"W 122°19'50"W 122°19'30"W 122°19'10"W 122°18'50"W 122°18'30"W 122°18'10"W 122°17'50"W 122°17'30"W 122°17'10"W

38°29'10"N 38°29'N 38°28'50"N 38°28'40"N 38°28'30"N 38°28'20"N 38°28'10"N 38°28'N 38°27'50"N 38°27'40"N 38°27'30"N 38°27'20"N 38°27'10"N 38°27'N 38°26'50"N 38°26'40"N 38°26'30"N 38°26'20"N 38°26'10"N 38°26'N 38°25'50"N