



IAP MAP

LNU Lightning Complex

CA-LNU-013407

August 28, 2020

0700 - 0700 NAD 83

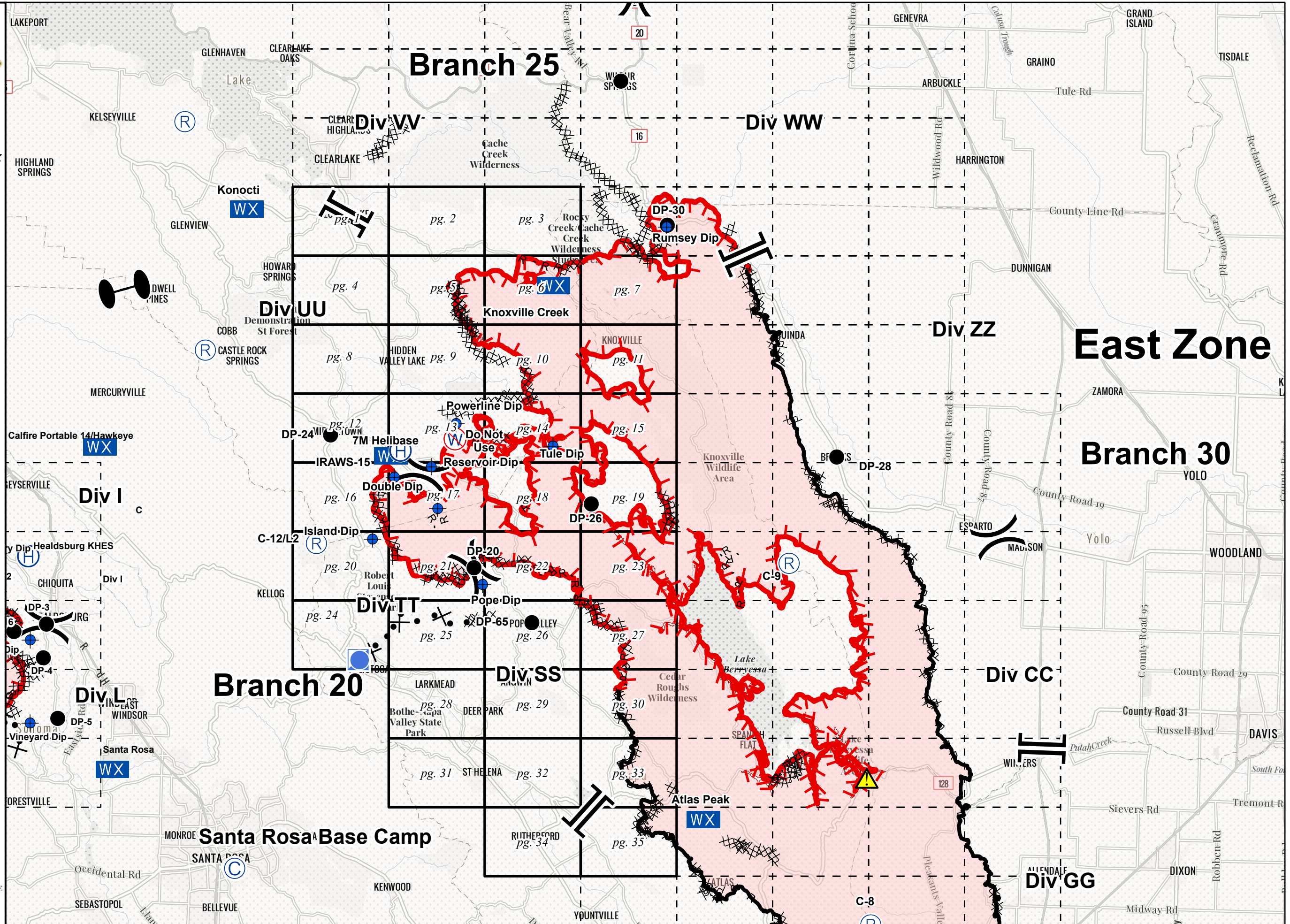
Overview

- Camp
- ◆ Dip Site
- Drop Point
- ⊕ Helibase
- Helispot
- ▣ Incident Command Post
- ☒ Mobile Weather Unit
- ⊕ Repeater
- ⊕ Restricted Water Source
- ⊕ Zone Break
- ⊕ Division Break
- ⊕ Branch Break
- ▬ Uncontrolled Fire Edge
- ▬ Contained Line
- ⊕ Completed Dozer Line
- H Completed Hand Line
- R Road as Completed Line
- ⊕ Proposed Dozer Line
- ▬ Wildfire Daily Fire Perimeter
- ⚠ One Lane Only: OK for trucks

Branch 20



IMT 2
8/28/2020
01:52 hrs





IAP MAP

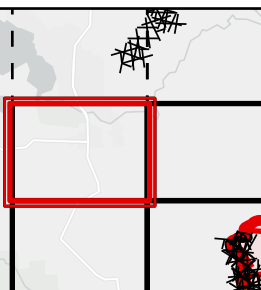
LNU Lightning Complex

CA-LNU-013407
August 28, 2020
0700 - 0700 NAD 83

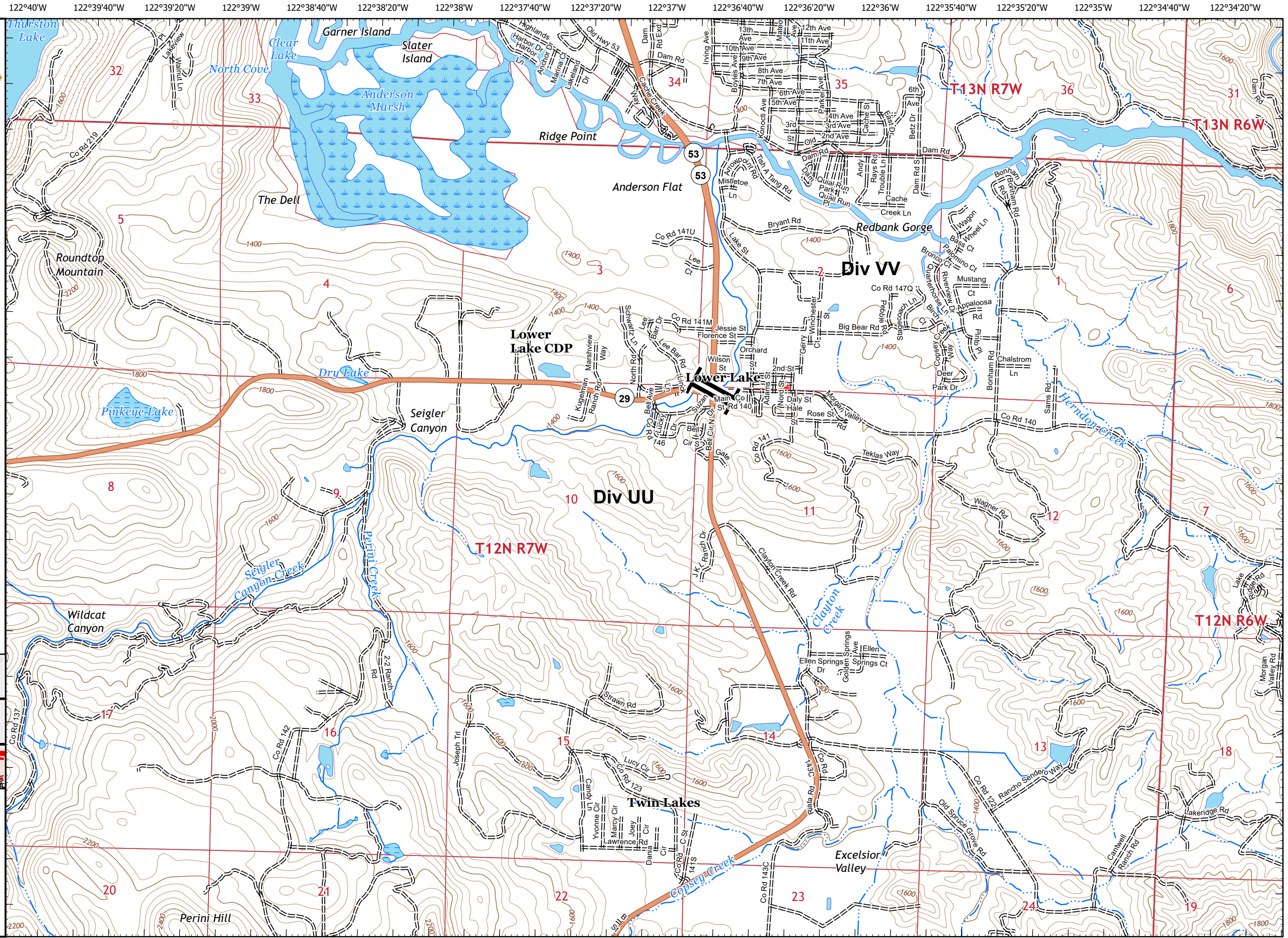
Page 1 of 35
Branch 20
Div UU/VV

II Branch Break

Adjacent Pages



Miles
0 0.25 0.5
1:24,000
IMT 2
8/28/2020
02:25 hrs



122°39'50"W 122°39'30"W 122°39'10"W 122°38'50"W 122°38'30"W 122°38'10"W 122°37'50"W 122°37'30"W 122°37'10"W 122°36'50"W 122°36'30"W 122°36'10"W 122°35'50"W 122°35'30"W 122°35'10"W 122°34'50"W 122°34'30"W 122°34'10"W

38°52'50"N 38°53'0"N 38°53'10"N 38°53'20"N 38°53'30"N 38°53'40"N 38°53'50"N 38°54'0"N 38°54'10"N 38°54'20"N 38°54'30"N 38°54'40"N 38°54'50"N 38°55'0"N 38°55'10"N 38°55'20"N 38°55'30"N 38°55'40"N 38°55'50"N




IAP MAP

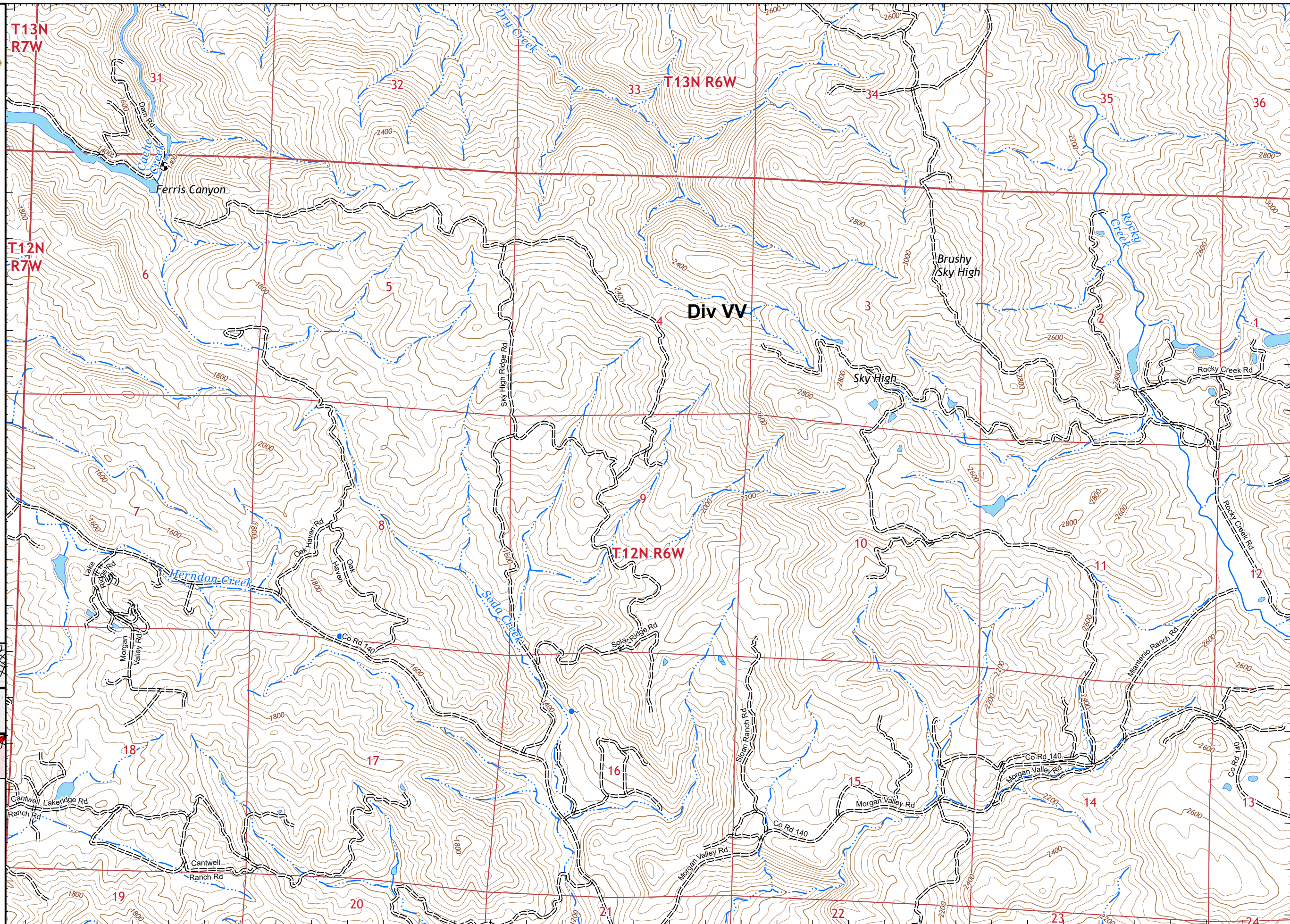
LNU Lightning Complex

CA-LNU-013407
August 28, 2020
0700 - 0700 NAD 83
Page 2 of 35
Branch 20
Div UU/VV

Adjacent Pages

Miles
0 0.25 0.5
1:24,000
IMT 2
8/28/2020
02:26 hrs





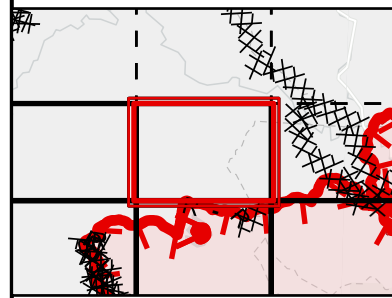
IAP MAP

LNU Lightning Complex

CA-LNU-013407
August 28, 2020
0700 - 0700 NAD 83
Page 3 of 35
Branch 20
Div VV

- Wildfire Daily Fire Perimeter
- Uncontrolled Fire Edge
- Road as Completed Line

Adjacent Pages

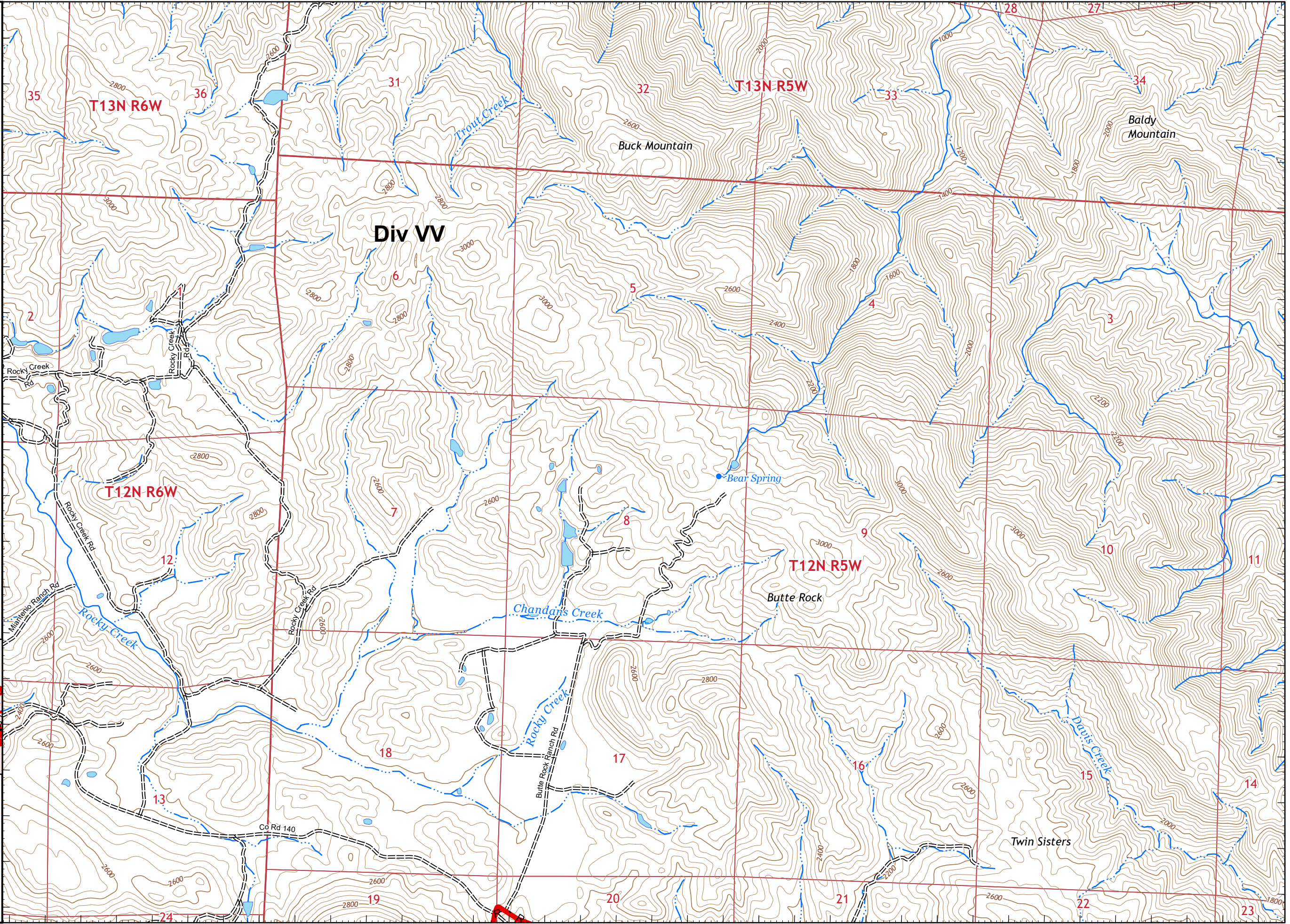


Compass rose and scale bar.

Miles: 0, 0.25, 0.5

Scale: 1:24,000

IMT 2
8/28/2020
02:26 hrs



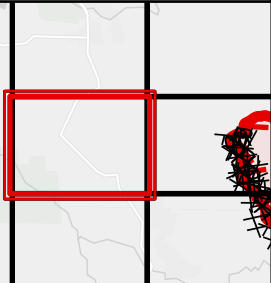


IAP MAP

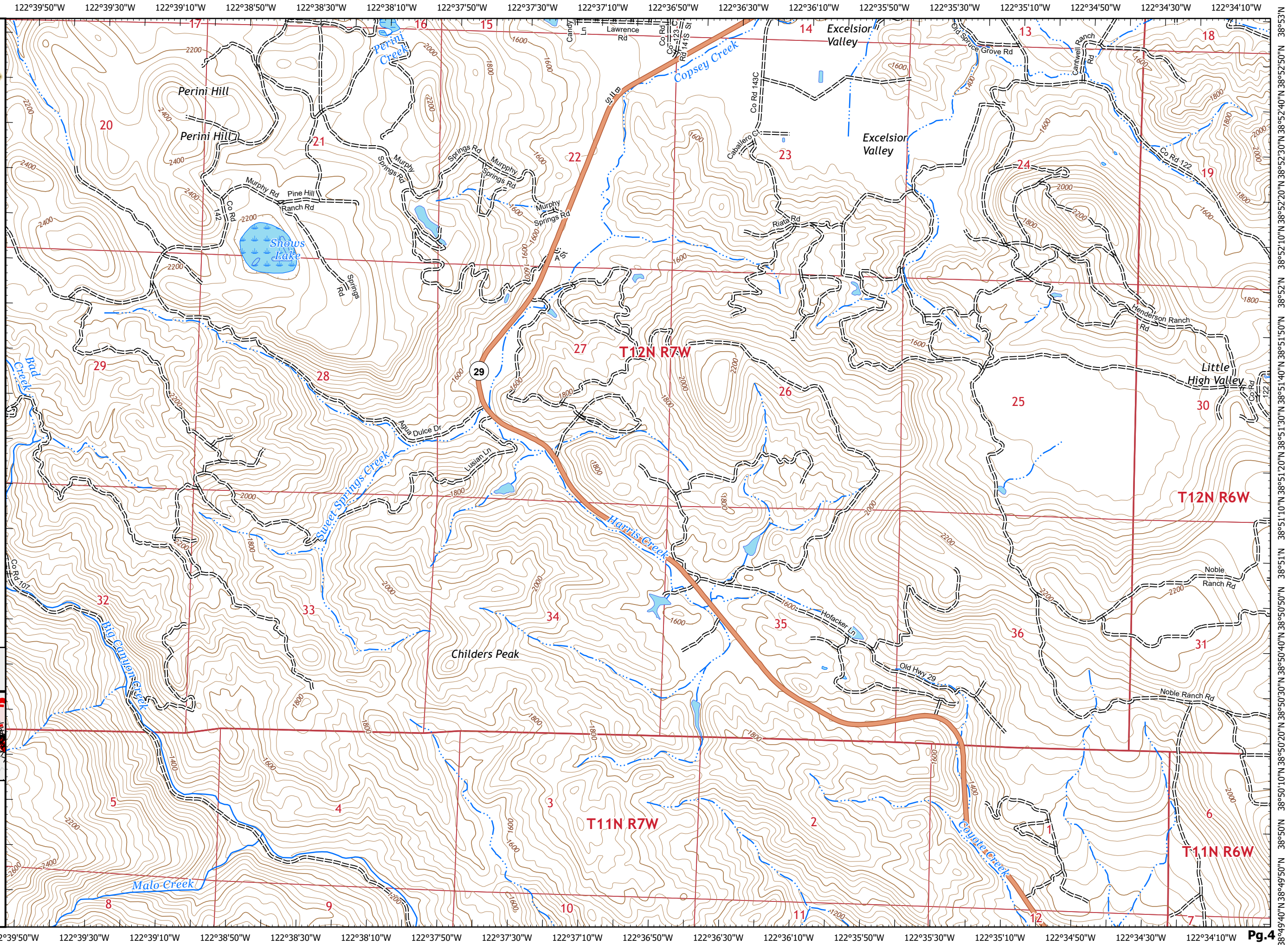
LNU Lightning Complex

CA-LNU-013407
August 28, 2020
0700 - 0700 NAD 83
Page 4 of 35
Branch 20
Div UU

Adjacent Pages



Miles
0 0.25 0.5
1:24,000
IMT 2
8/28/2020
02:26 hrs





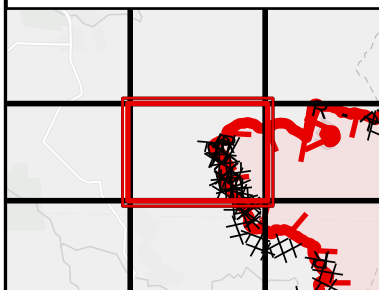
IAP MAP

LNU Lightning Complex

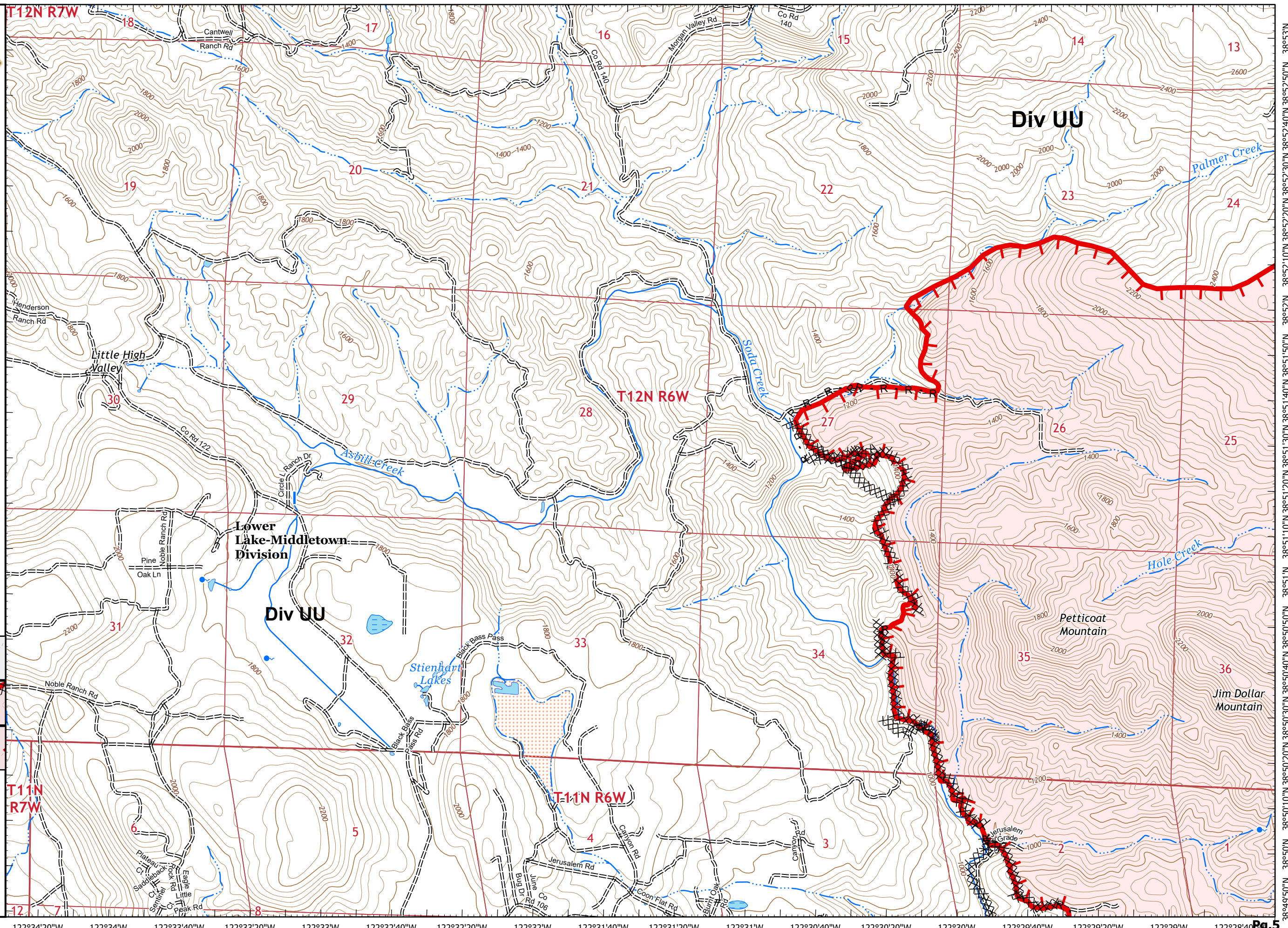
CA-LNU-013407
August 28, 2020
0700 - 0700 NAD 83
Page 5 of 35
Branch 20
Div UU

- Wildfire Daily Fire Perimeter
- Uncontrolled Fire Edge
- Completed Dozer Line
- Road as Completed Line

Adjacent Pages



Miles
0 0.25 0.5
1:24,000
IMT 2
8/28/2020
02:26 hrs










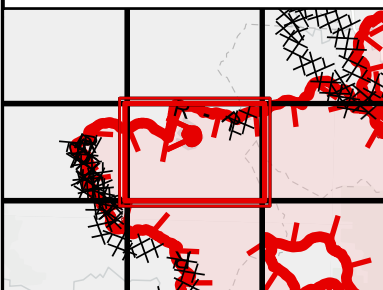


IAP MAP

LNU Lightning Complex

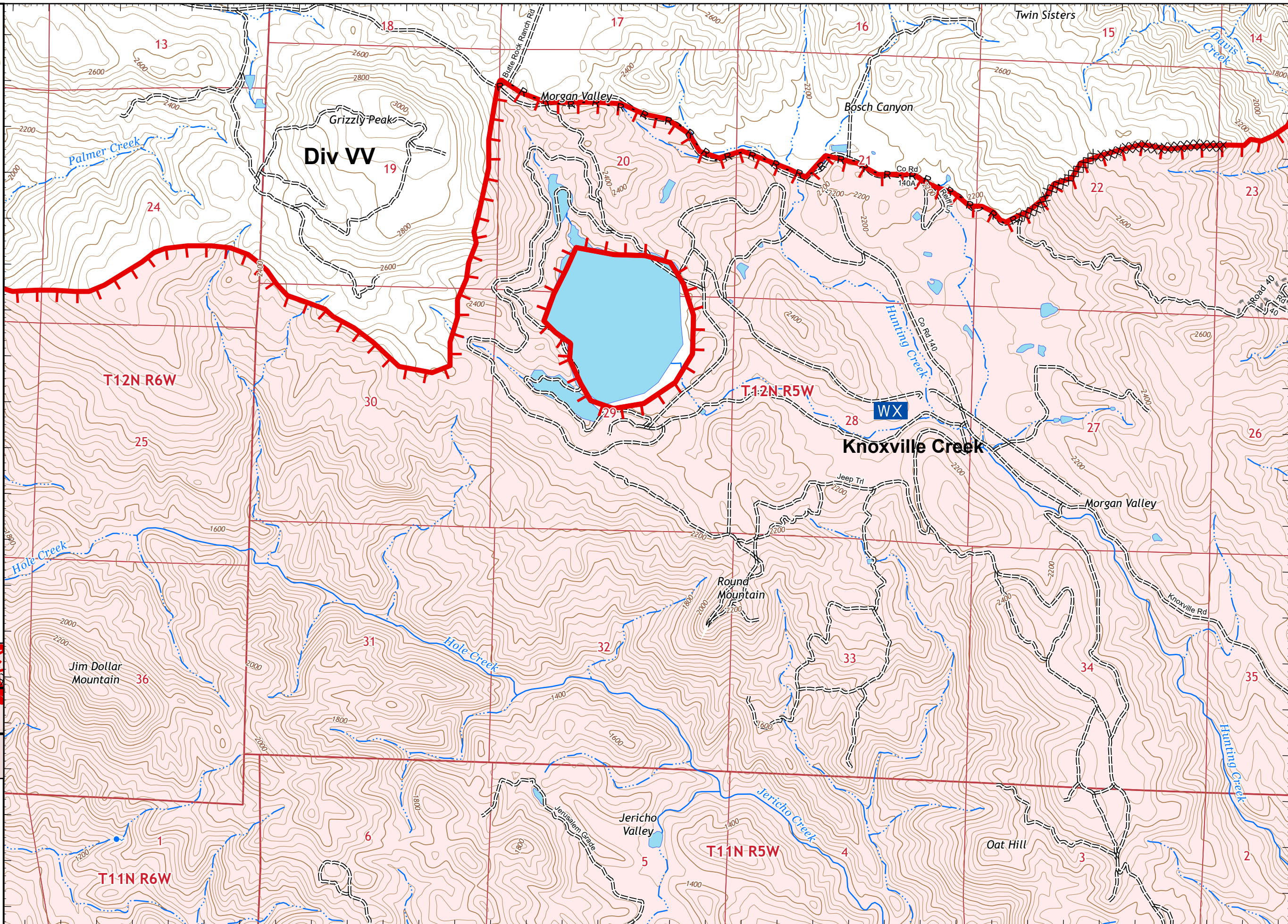
CA-LNU-013407
August 28, 2020
0700 - 0700 NAD 83
Page 6 of 35
Branch 20
Div UU

-  Wildfire Daily Fire Perimeter
-  Mobile Weather Unit
-  Uncontrolled Fire Edge
-  Completed Dozer Line
-  Road as Completed Line

Adjacent Pages

Miles
0 0.25 0.5
1:24,000
IMT 2
8/28/2020
02:27 hrs





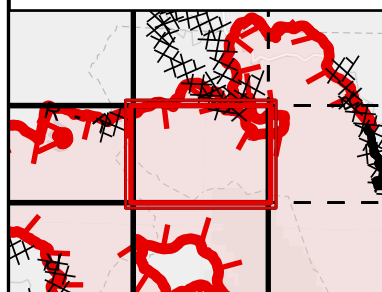
IAP MAP

LNU Lightning Complex

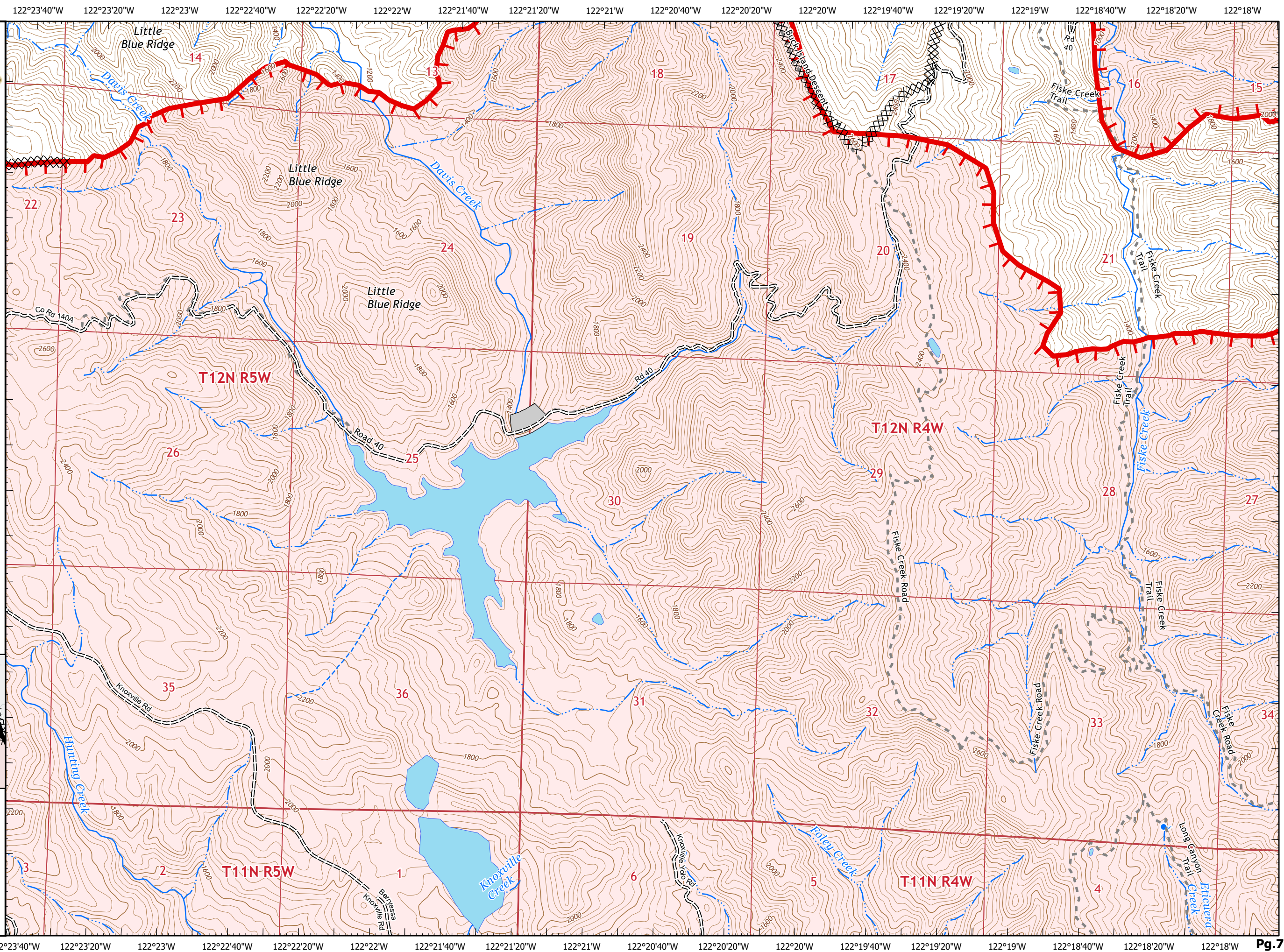
CA-LNU-013407
August 28, 2020
0700 - 0700 NAD 83
Page 7 of 35
Branch 20
Div VV/WW

- Wildfire Daily Fire Perimeter
- Uncontrolled Fire Edge
- Completed Dozer Line

Adjacent Pages



Miles
0 0.25 0.5
1:24,000
IMT 2
8/28/2020
02:27 hrs



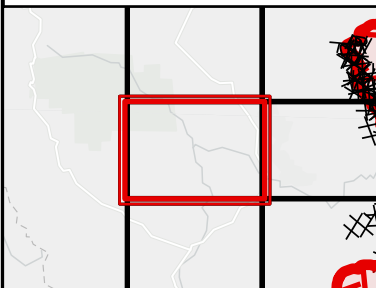



IAP MAP

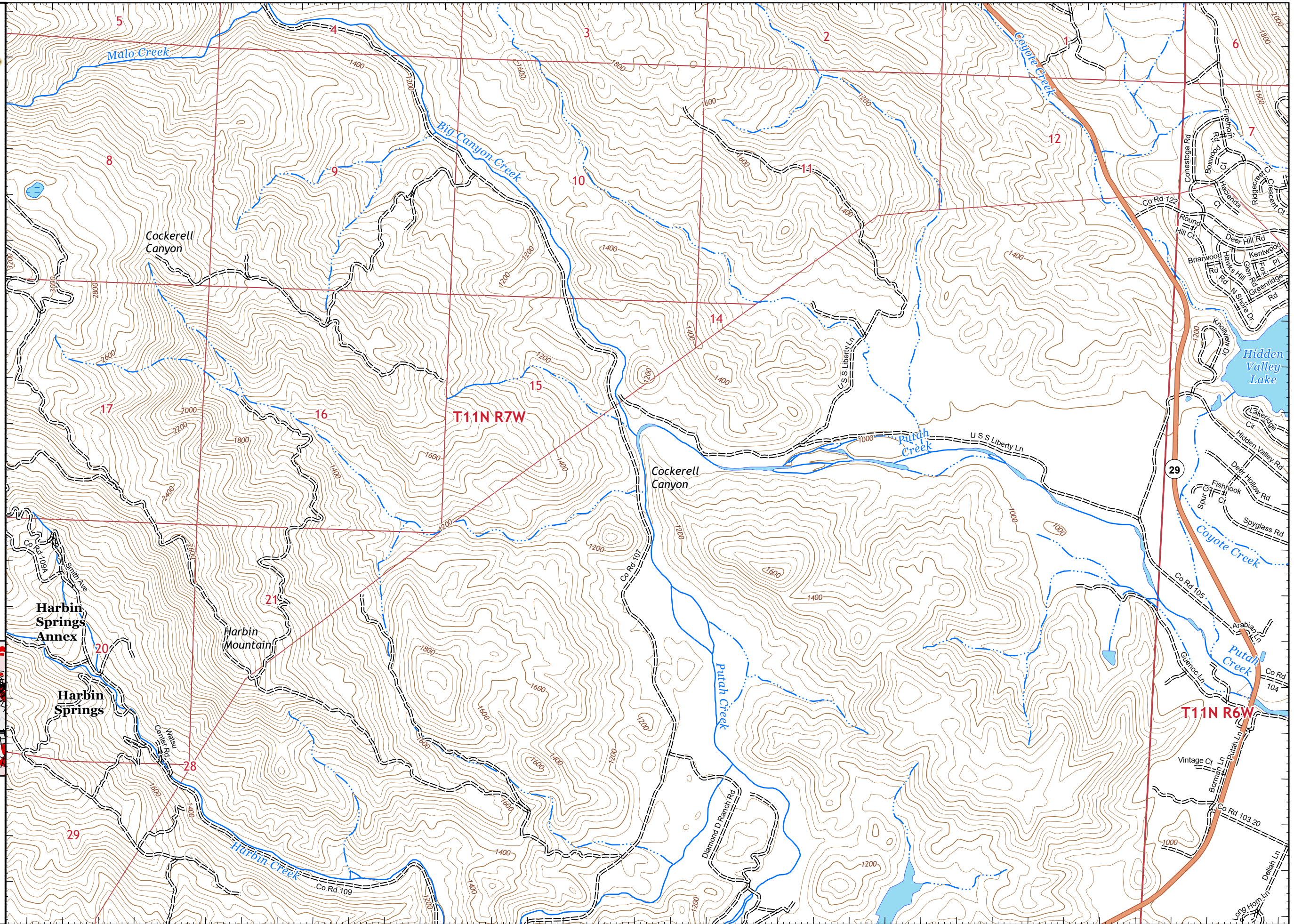
LNU Lightning Complex

CA-LNU-013407
August 28, 2020
0700 - 0700 NAD 83
Page 8 of 35
Branch 20
Div UU

Adjacent Pages

Miles
0 0.25 0.5
1:24,000
IMT 2
8/28/2020
02:27 hrs





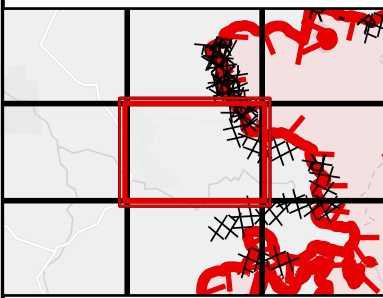
IAP MAP

LNU Lightning Complex

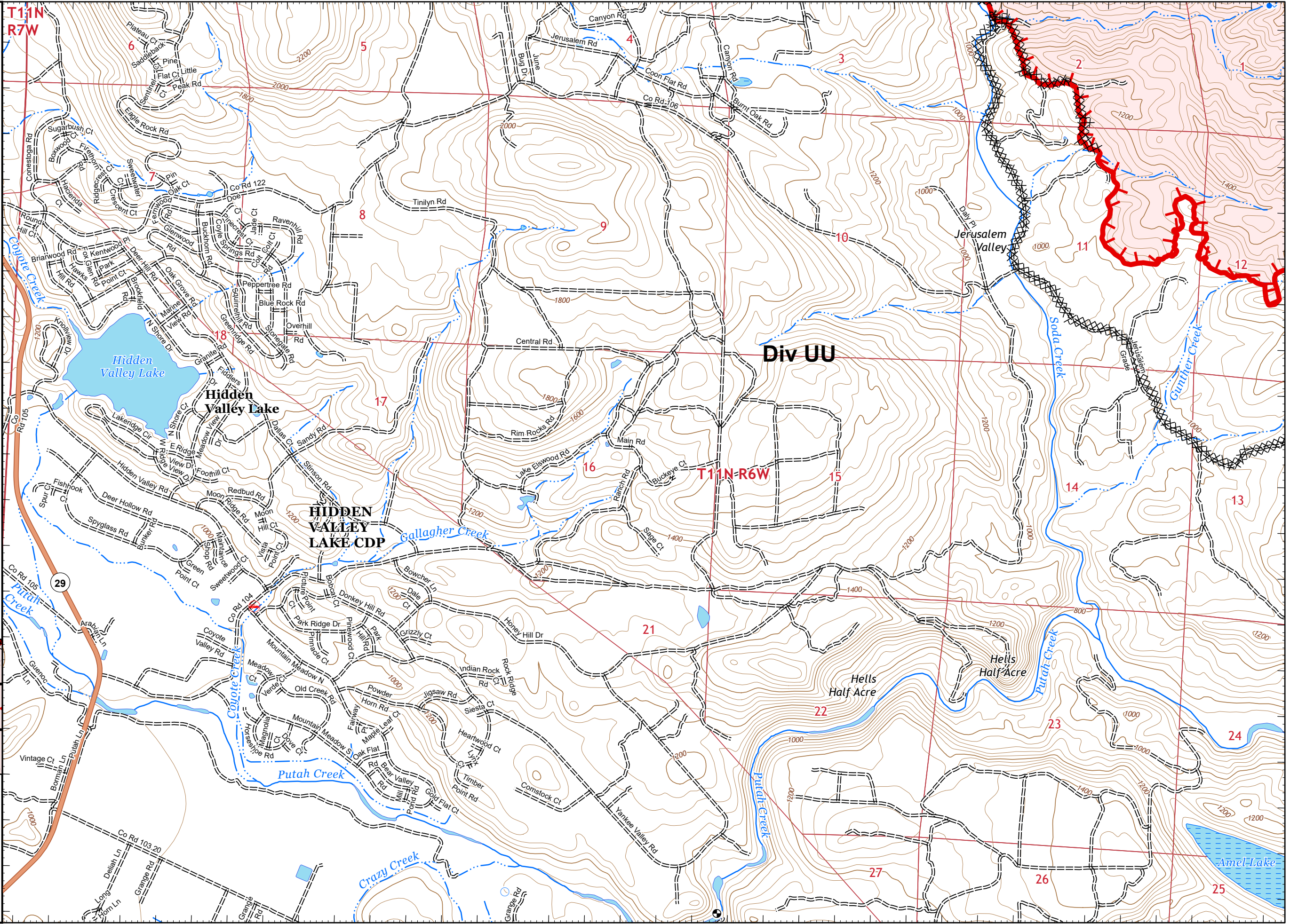
CA-LNU-013407
August 28, 2020
0700 - 0700 NAD 83
Page 9 of 35
Branch 20
Div UU

- Wildfire Daily Fire Perimeter
- Uncontrolled Fire Edge
- Completed Dozer Line
- Road as Completed Line

Adjacent Pages



Miles
0 0.25 0.5
1:24,000
IMT 2
8/28/2020
02:27 hrs





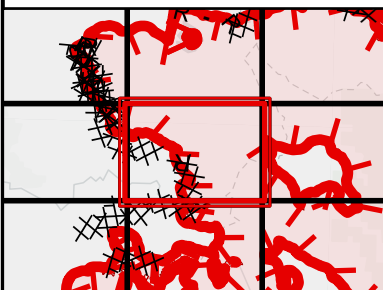
IAP MAP

LNU Lightning Complex

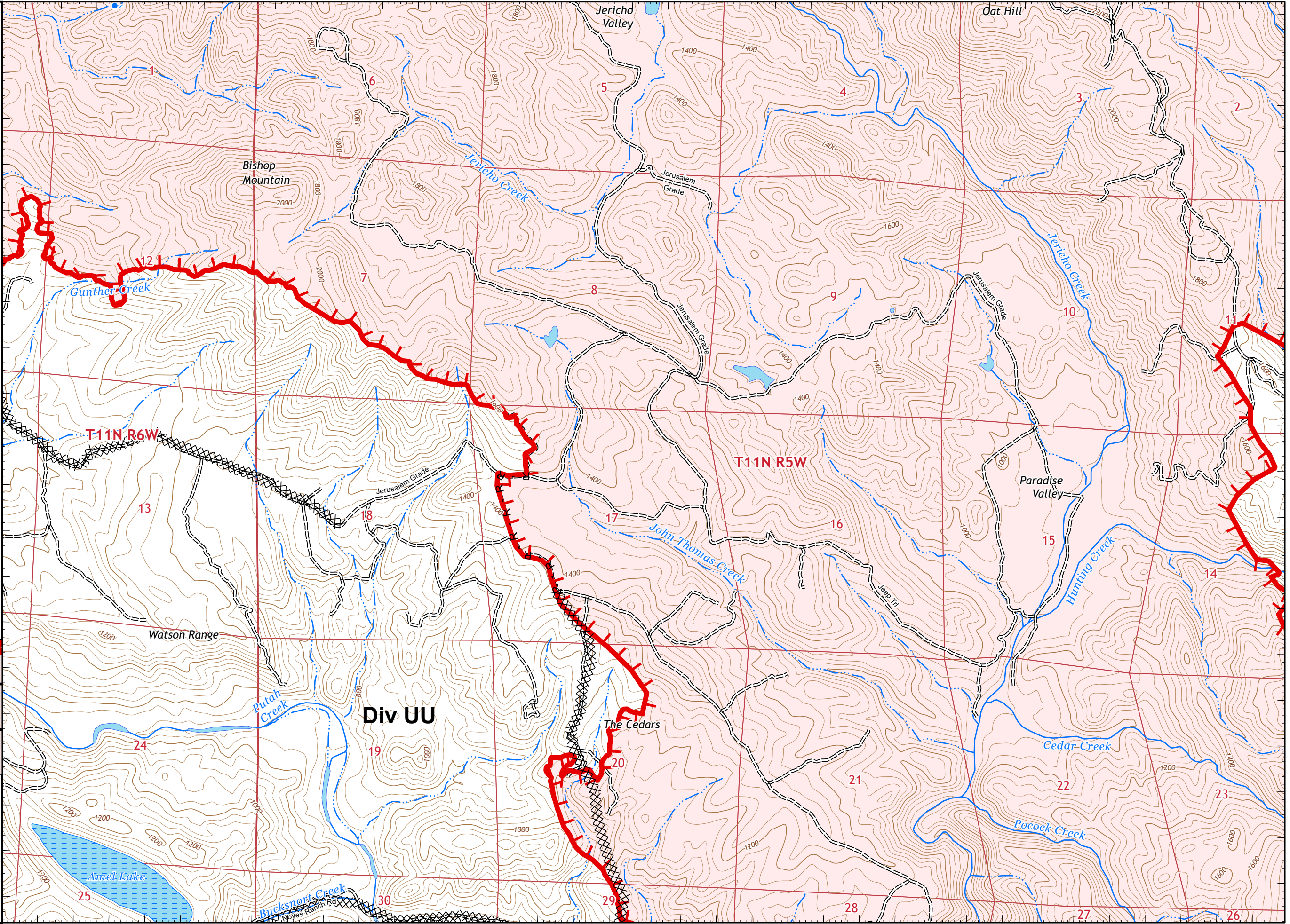
CA-LNU-013407
August 28, 2020
0700 - 0700 NAD 83
Page 10 of 35
Branch 20
Div UU

- Wildfire Daily Fire Perimeter
- Uncontrolled Fire Edge
- Completed Dozer Line
- Road as Completed Line

Adjacent Pages



Miles
0 0.25 0.5
1:24,000
IMT 2
8/28/2020
02:28 hrs





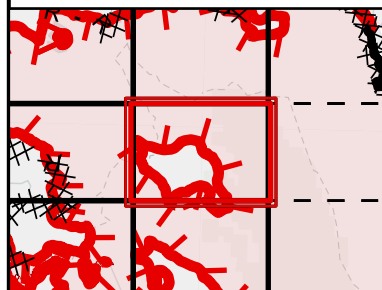
IAP MAP

LNU Lightning Complex

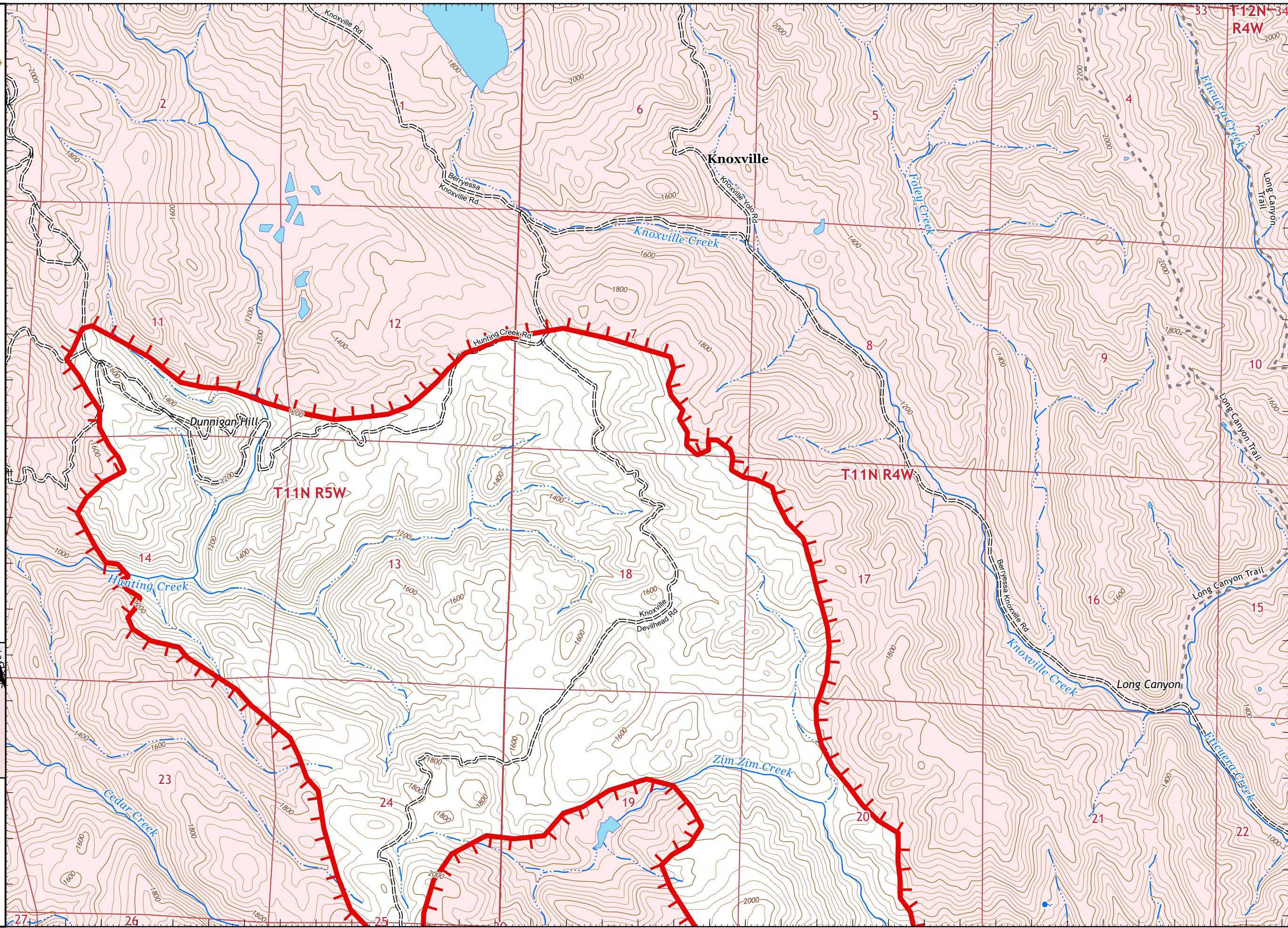
CA-LNU-013407
August 28, 2020
0700 - 0700 NAD 83
Page 11 of 35
Branch 20
Div TT/UU

- Wildfire Daily Fire Perimeter
- Uncontrolled Fire Edge

Adjacent Pages



Miles
0 0.25 0.5
1:24,000
IMT 2
8/28/2020
02:28 hrs





IAP MAP

LNU Lightning Complex

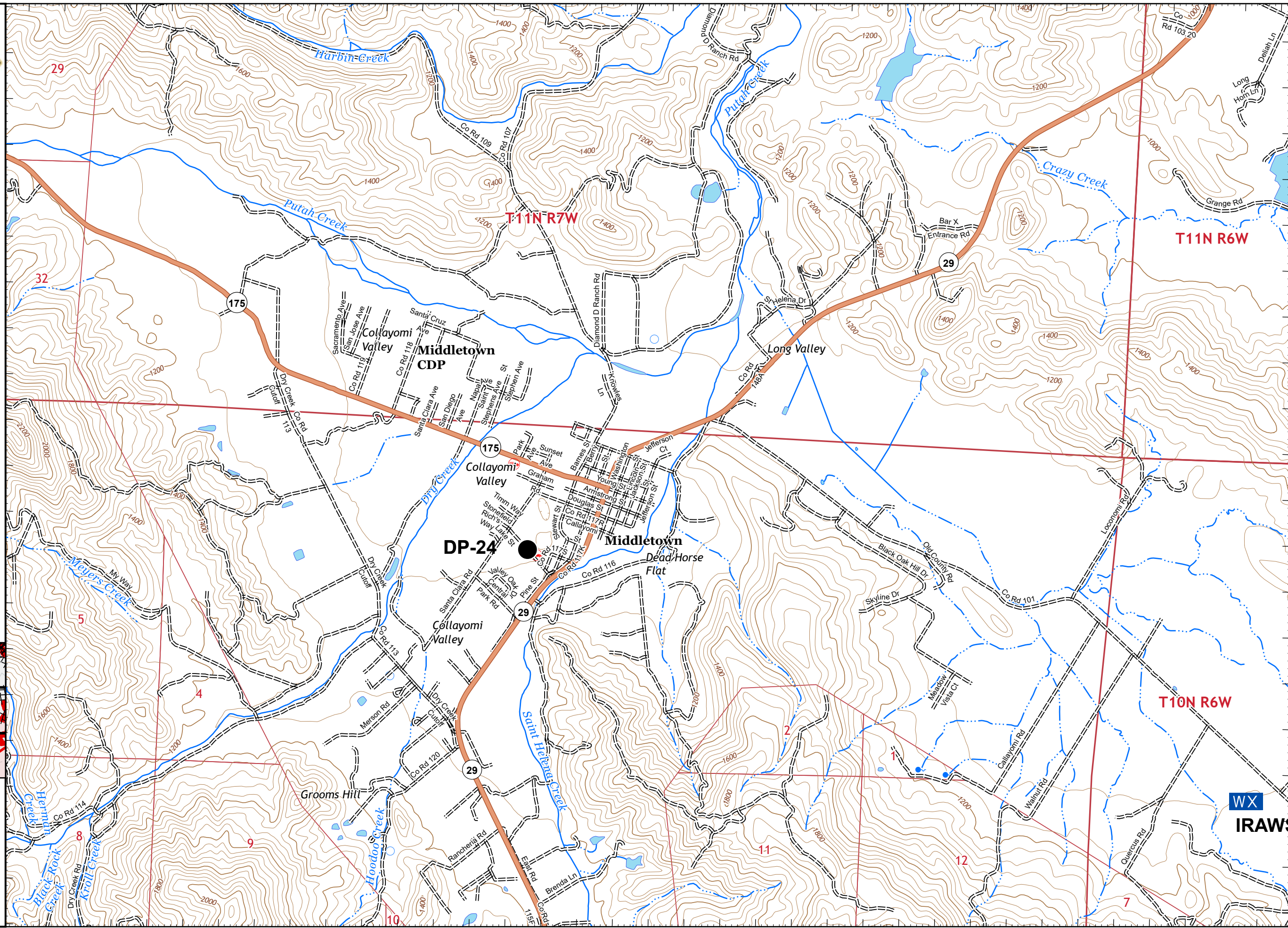
CA-LNU-013407
August 28, 2020
0700 - 0700 NAD 83
Page 12 of 35
Branch 20
Div TT

- Drop Point
- WX Mobile Weather Unit

Adjacent Pages



Miles
0 0.25 0.5
1:24,000
IMT 2
8/28/2020
02:28 hrs





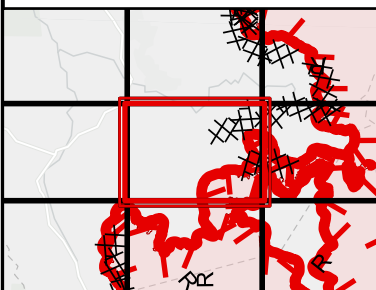
IAP MAP

LNU Lightning Complex

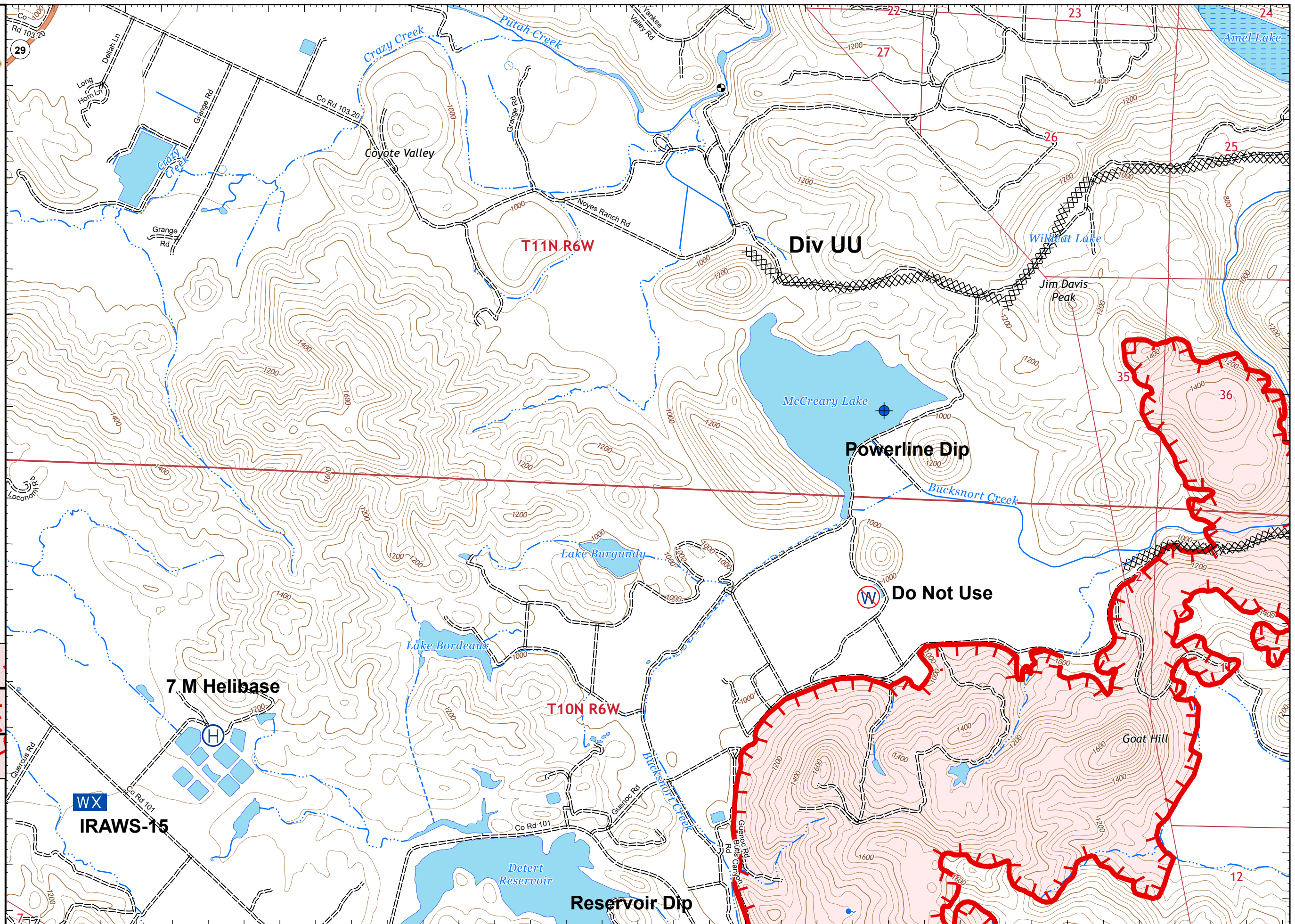
CA-LNU-013407
August 28, 2020
0700 - 0700 NAD 83
Page 13 of 35
Branch 20
Div UU

- Wildfire Daily Fire Perimeter
- Dip Site
- Helibase
- Mobile Weather Unit
- Restricted Water Source
- Uncontrolled Fire Edge
- Completed Dozer Line

Adjacent Pages



Miles
0 0.25 0.5
1:24,000
IMT 2
8/28/2020
02:28 hrs





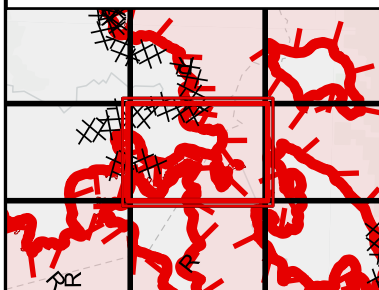
IAP MAP

LNU Lightning Complex

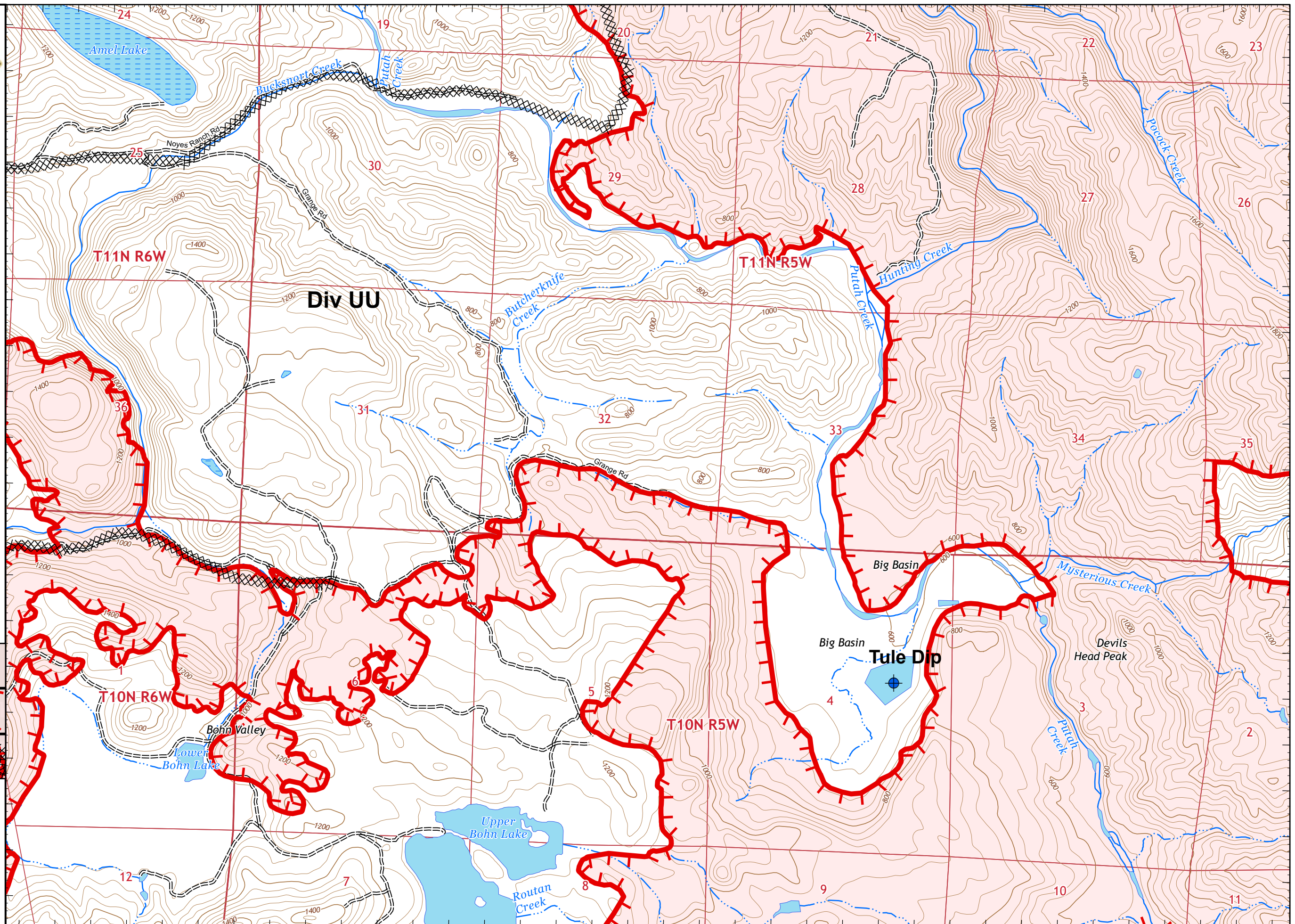
CA-LNU-013407
August 28, 2020
0700 - 0700 NAD 83
Page 14 of 35
Branch 20
Div UU

- Wildfire Daily Fire Perimeter
- Dip Site
- Uncontrolled Fire Edge
- Completed Dozer Line

Adjacent Pages



Miles
0 0.25 0.5
1:24,000
IMT 2
8/28/2020
02:29 hrs





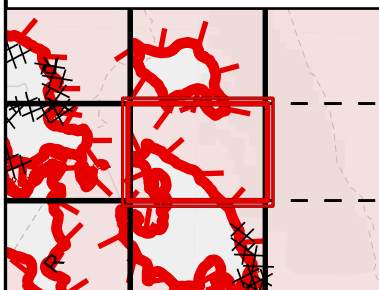
IAP MAP

LNU Lightning Complex

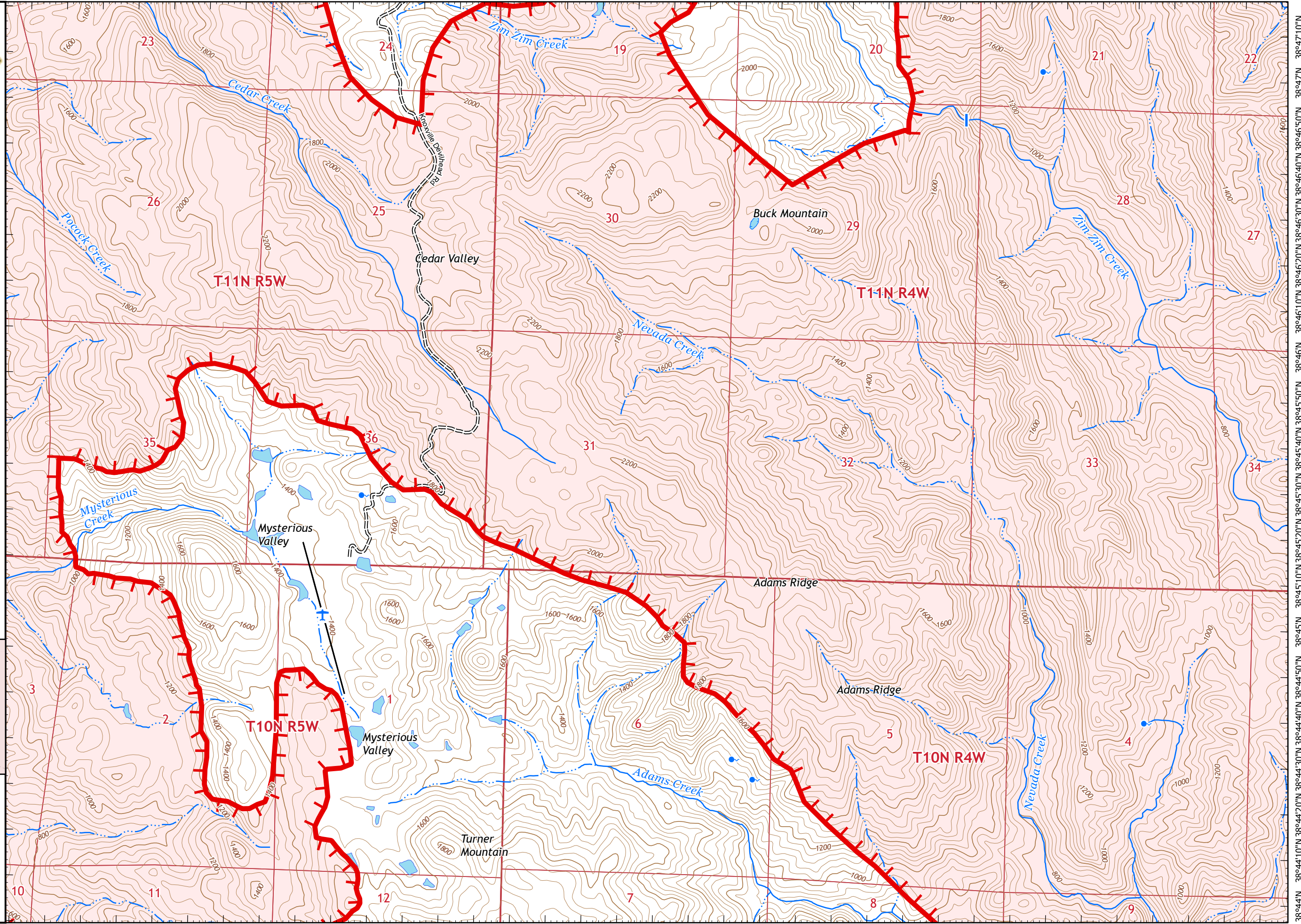
CA-LNU-013407
August 28, 2020
0700 - 0700 NAD 83
Page 15 of 35
Branch 20
Div TT/UU

- Wildfire Daily Fire Perimeter
- Uncontrolled Fire Edge

Adjacent Pages



Miles
0 0.25 0.5
1:24,000
IMT 2
8/28/2020
02:29 hrs





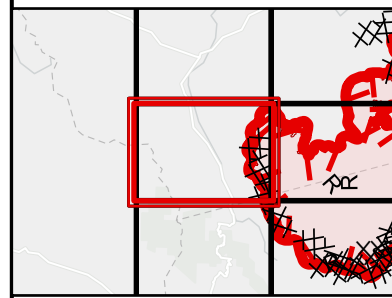
IAP MAP

LNU Lightning Complex

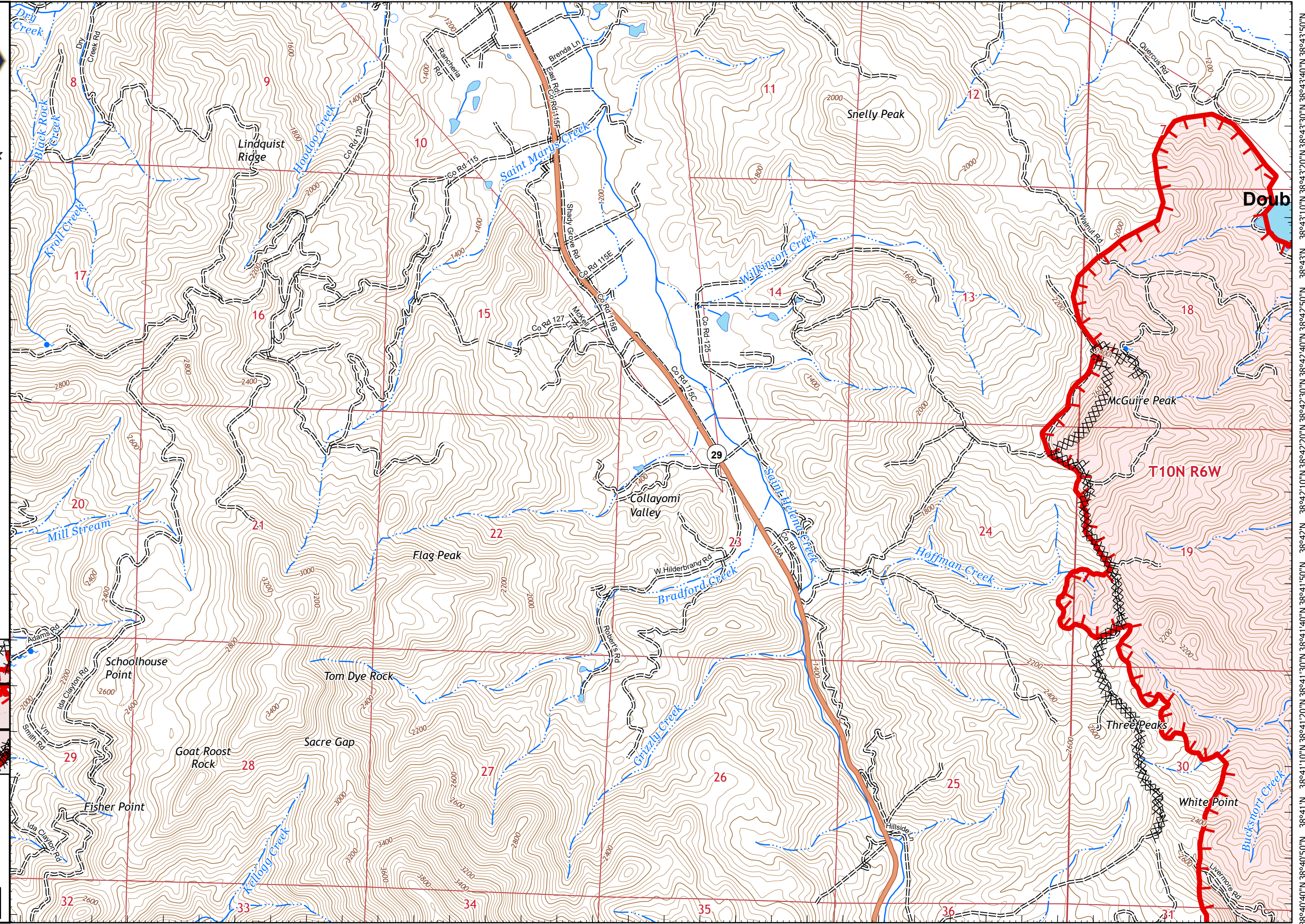
CA-LNU-013407
August 28, 2020
0700 - 0700 NAD 83
Page 16 of 35
Branch 20
Div TT

- Wildfire Daily Fire Perimeter
- Dip Site
- Uncontrolled Fire Edge
- Completed Dozer Line

Adjacent Pages



Miles
0 0.25 0.5
1:24,000
IMT 2
8/28/2020
02:29 hrs





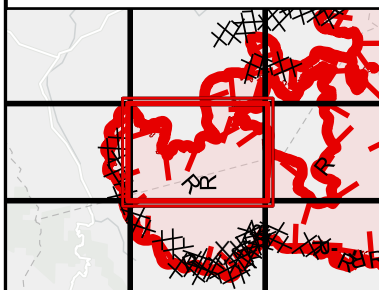
IAP MAP

LNU Lightning Complex

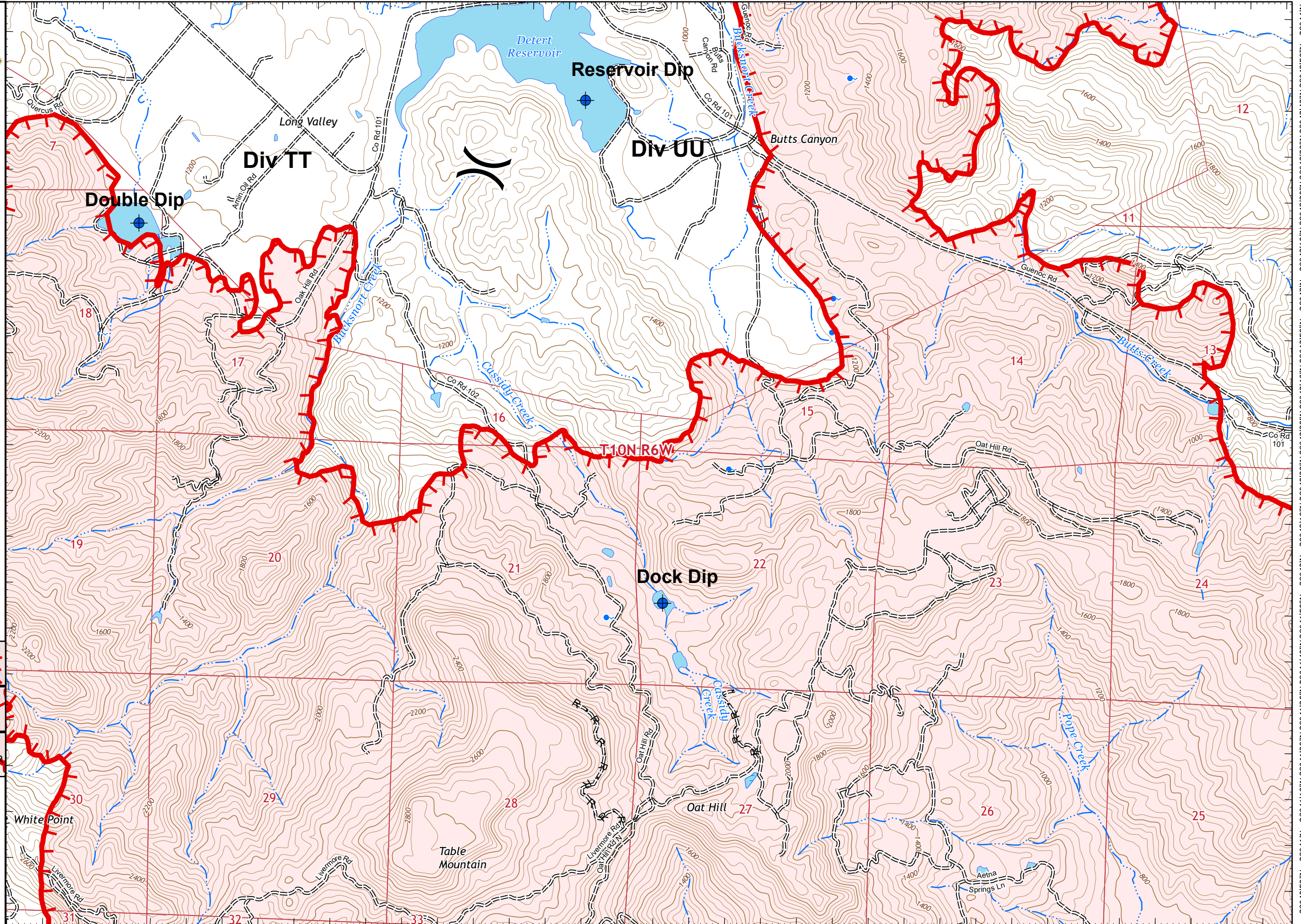
CA-LNU-013407
August 28, 2020
0700 - 0700 NAD 83
Page 17 of 35
Branch 20
Div SS/TT

- Wildfire Daily Fire Perimeter
- Dip Site
- Division Break
- Uncontrolled Fire Edge
- Completed Dozer Line
- Road as Completed Line

Adjacent Pages



Miles
0 0.25 0.5
1:24,000
IMT 2
8/28/2020
02:29 hrs



122°28'50"W 122°28'30"W 122°28'10"W 122°27'50"W 122°27'30"W 122°27'10"W 122°26'50"W 122°26'30"W 122°26'10"W 122°25'50"W 122°25'30"W 122°25'10"W 122°24'50"W 122°24'30"W 122°24'10"W 122°23'50"W 122°23'30"W 122°23'10"W



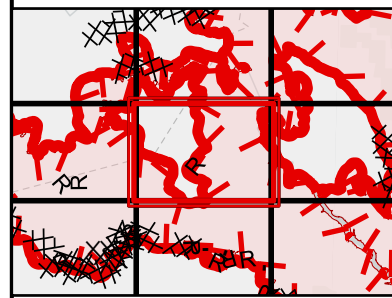
IAP MAP

LNU Lightning Complex

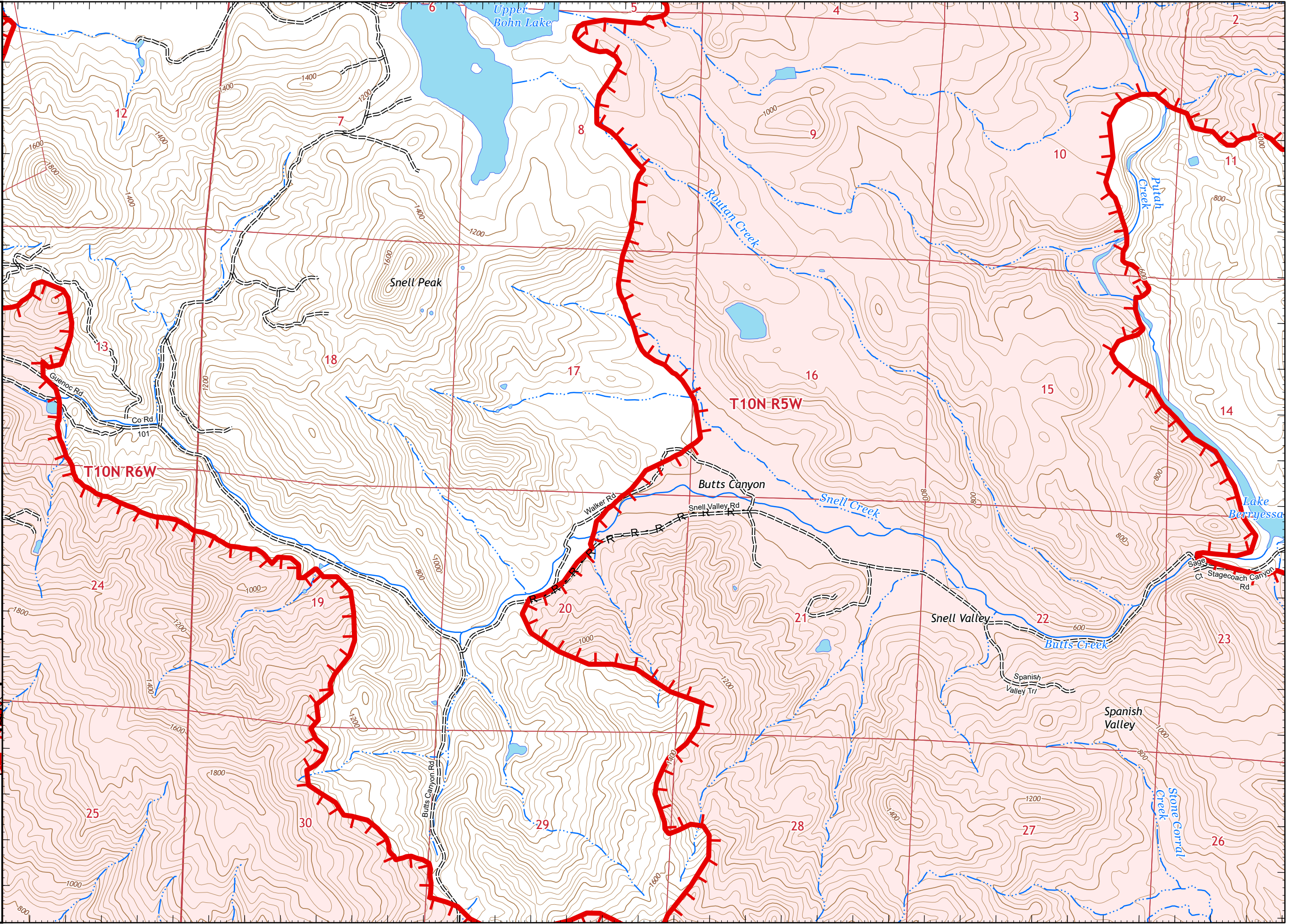
CA-LNU-013407
August 28, 2020
0700 - 0700 NAD 83
Page 18 of 35
Branch 20
Div TT/UU

- Wildfire Daily Fire Perimeter
- Uncontrolled Fire Edge
- Road as Completed Line

Adjacent Pages



Miles
0 0.25 0.5
1:24,000
IMT 2
8/28/2020
02:30 hrs



122°28'40"W 122°28'20"W 122°28'W 122°27'40"W 122°27'20"W 122°27'W 122°26'40"W 122°26'20"W 122°26'W 122°25'40"W 122°25'20"W 122°25'W 122°24'40"W 122°24'20"W 122°24'W 122°23'40"W 122°23'20"W 122°23'W Pg. 18



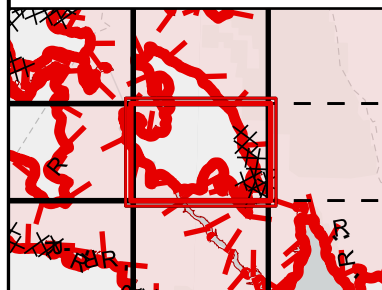
IAP MAP

LNU Lightning Complex

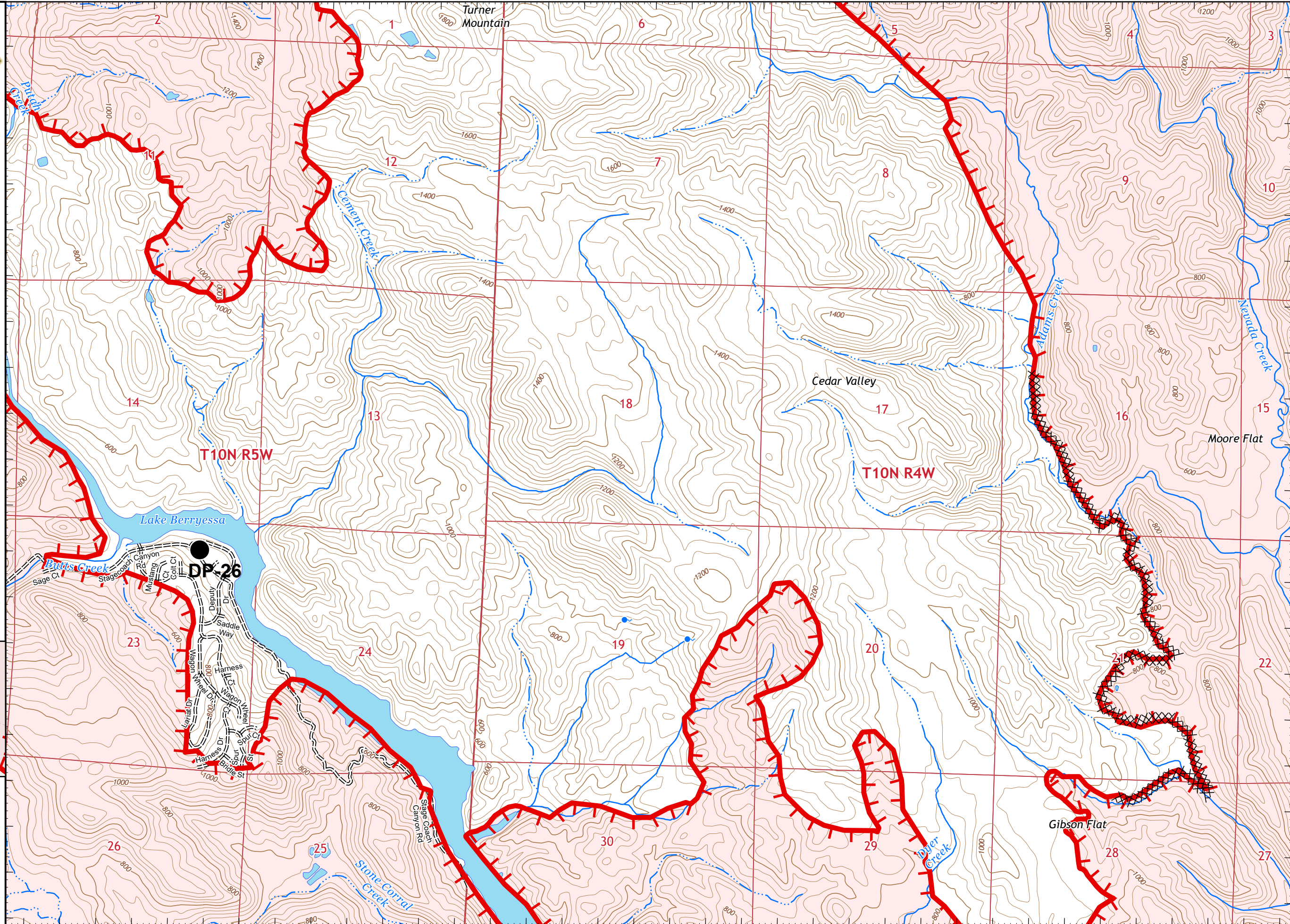
CA-LNU-013407
August 28, 2020
0700 - 0700 NAD 83
Page 19 of 35
Branch 20
Div TT/UU

- Wildfire Daily Fire Perimeter
- Drop Point
- Uncontrolled Fire Edge
- Completed Dozer Line

Adjacent Pages



Miles
0 0.25 0.5
1:24,000
IMT 2
8/28/2020
02:30 hrs





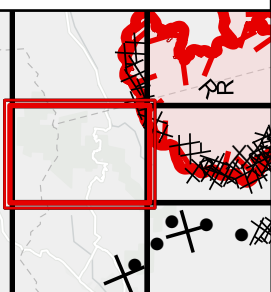
IAP MAP

LNU Lightning Complex

CA-LNU-013407
August 28, 2020
0700 - 0700 NAD 83
Page 20 of 35
Branch 20
Div TT

- Wildfire Daily Fire Perimeter
- Dip Site
- Repeater
- Uncontrolled Fire Edge
- Completed Dozer Line

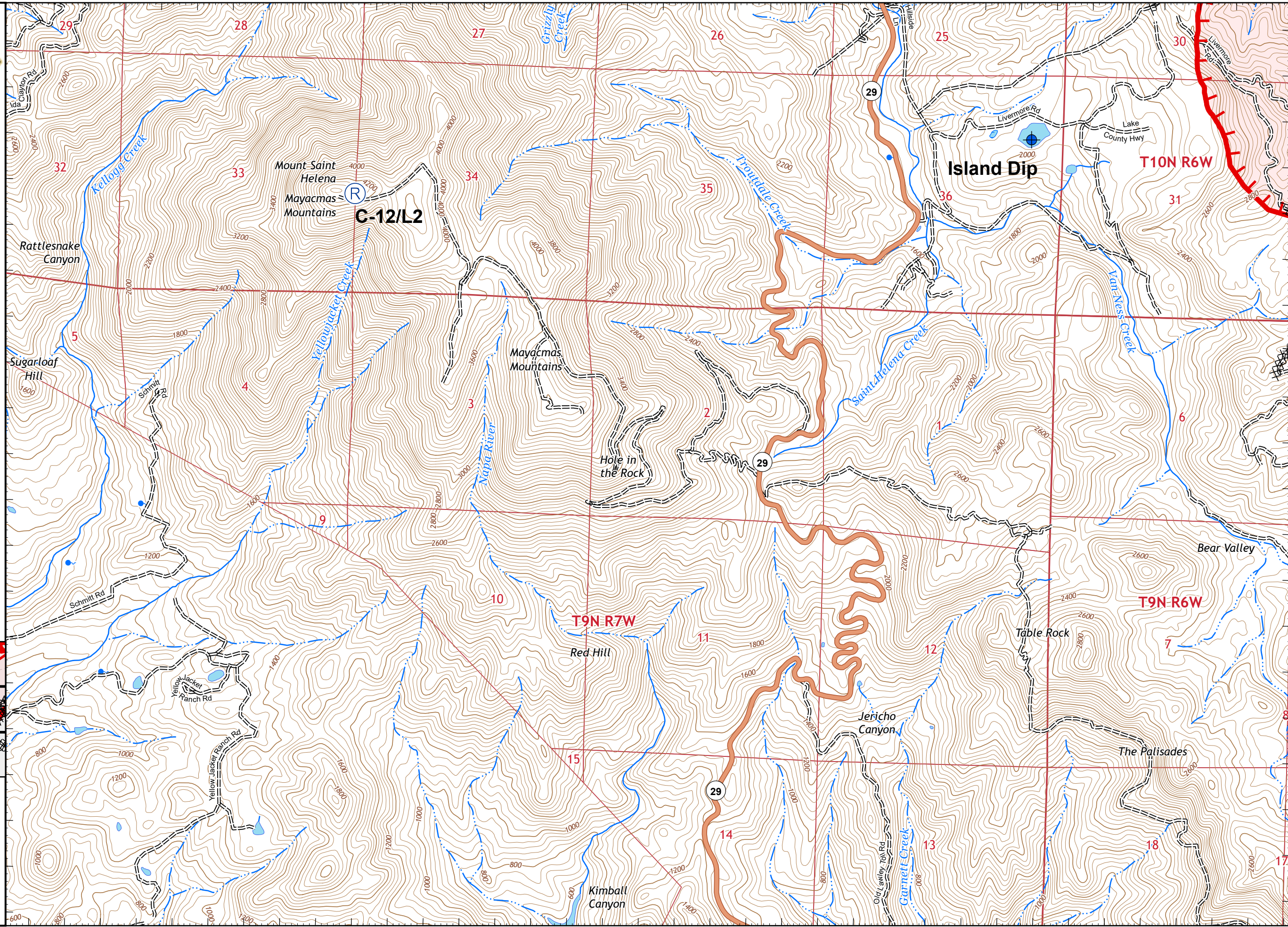
Adjacent Pages



0 0.25 0.5
Miles

1:24,000

IMT 2
8/28/2020
02:30 hrs





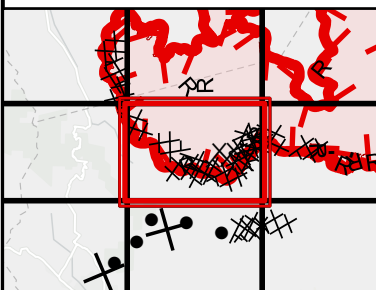
IAP MAP

LNU Lightning Complex

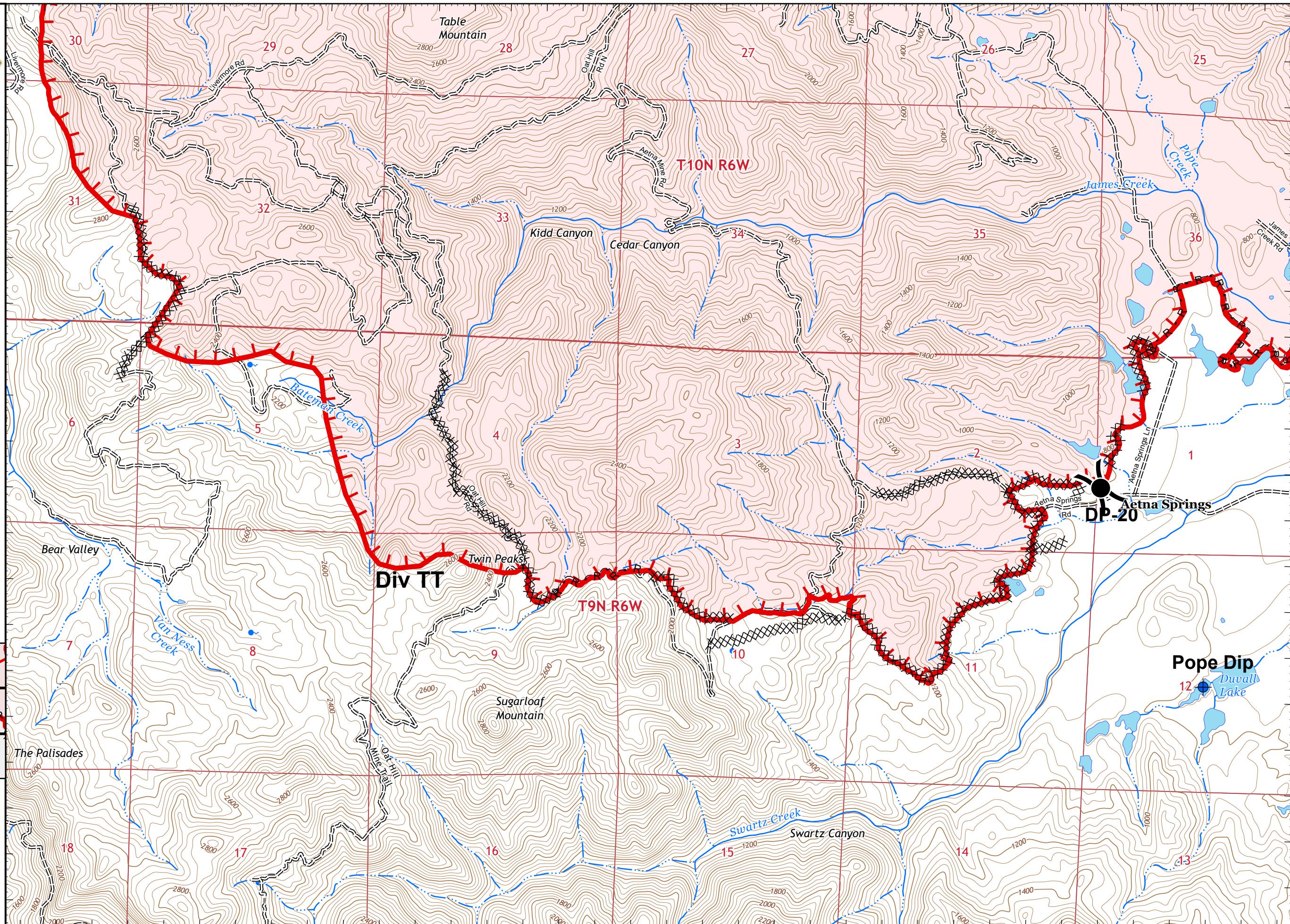
CA-LNU-013407
August 28, 2020
0700 - 0700 NAD 83
Page 21 of 35
Branch 20
Div SS/TT

- Wildfire Daily Fire Perimeter
- Dip Site
- Drop Point
- Division Break
- Uncontrolled Fire Edge
- Completed Dozer Line
- Road as Completed Line

Adjacent Pages



Miles
0 0.25 0.5
1:24,000
IMT 2
8/28/2020
02:30 hrs





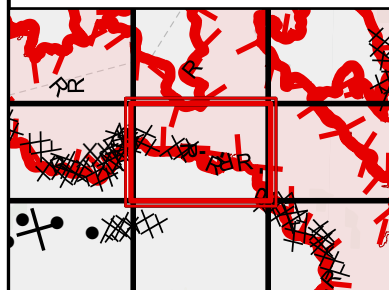
IAP MAP

LNU Lightning Complex

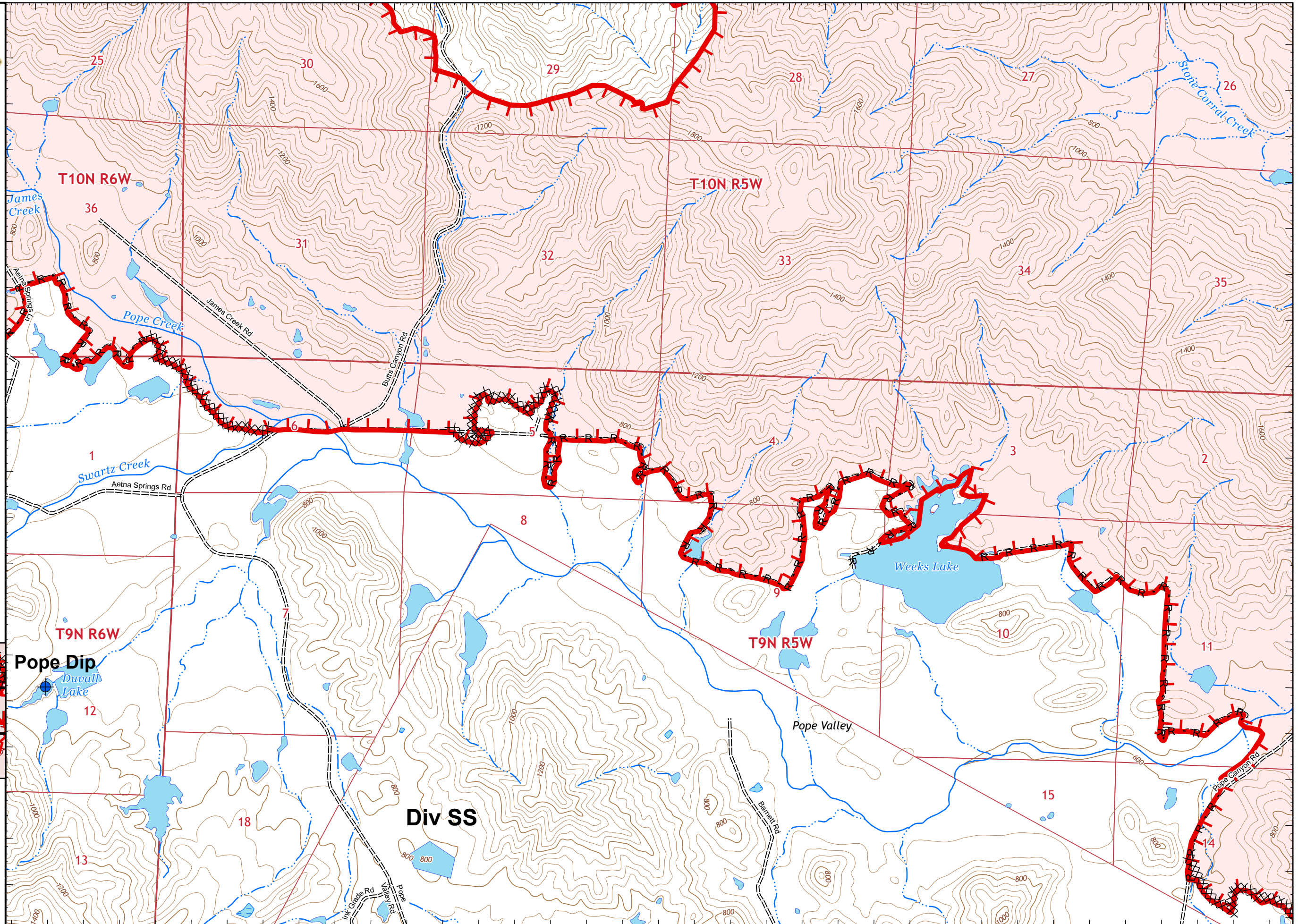
CA-LNU-013407
August 28, 2020
0700 - 0700 NAD 83
Page 22 of 35
Branch 20
Div SS

- Wildfire Daily Fire Perimeter
- Dip Site
- Uncontrolled Fire Edge
- Completed Dozer Line
- Road as Completed Line

Adjacent Pages



Miles
0 0.25 0.5
1:24,000
IMT 2
8/28/2020
02:31 hrs





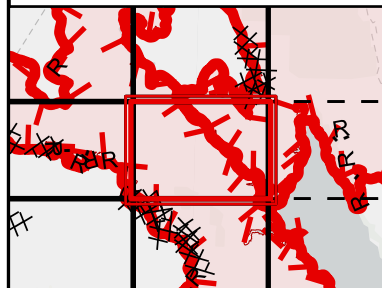
IAP MAP

LNU Lightning Complex

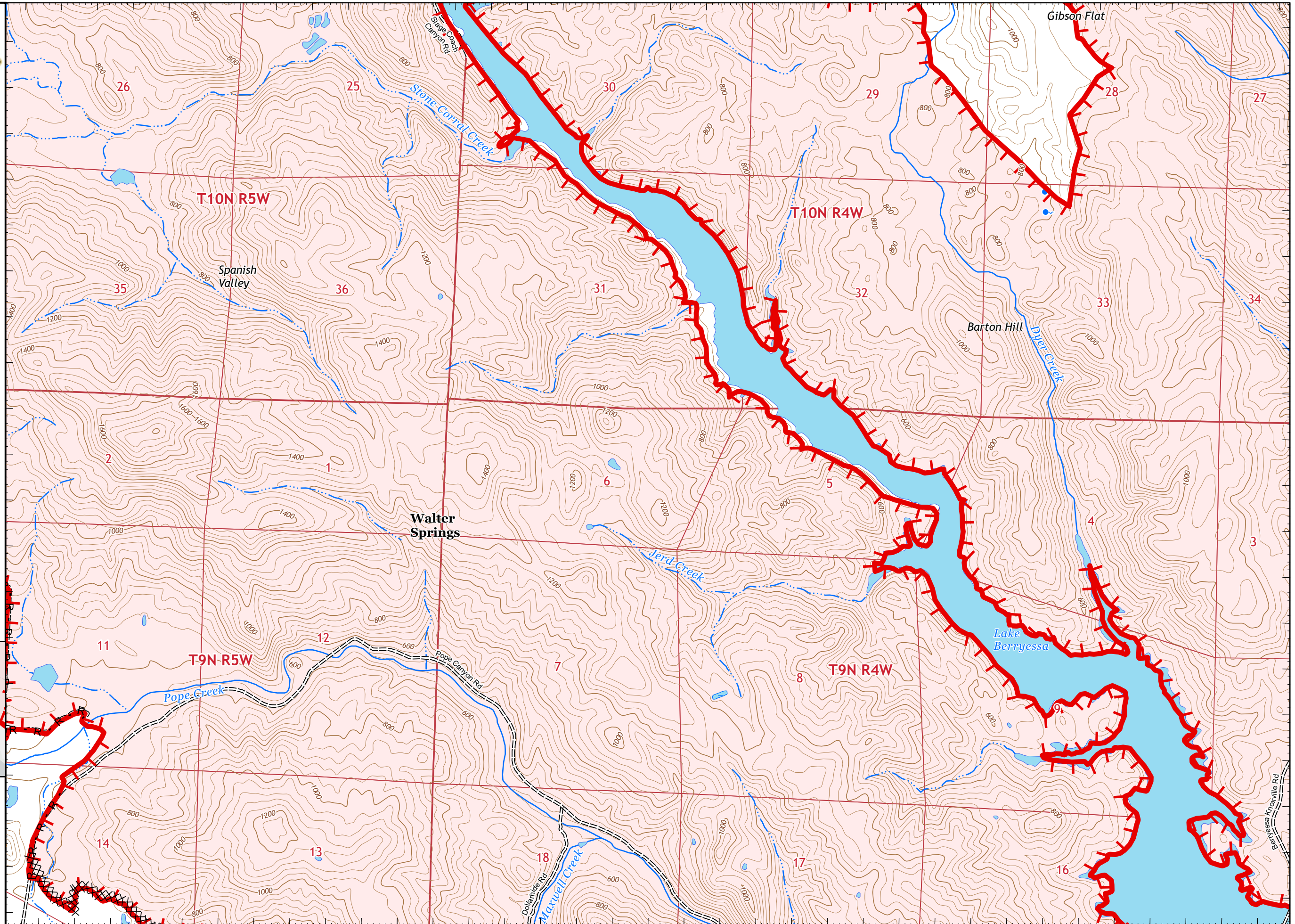
CA-LNU-013407
August 28, 2020
0700 - 0700 NAD 83
Page 23 of 35
Branch 20
Div SS

- Wildfire Daily Fire Perimeter
- Uncontrolled Fire Edge
- Completed Dozer Line
- Road as Completed Line

Adjacent Pages



Miles
0 0.25 0.5
1:24,000
IMT 2
8/28/2020
02:31 hrs





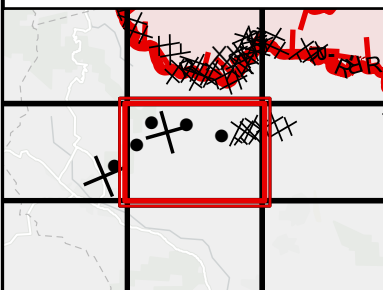
IAP MAP

LNU Lightning Complex

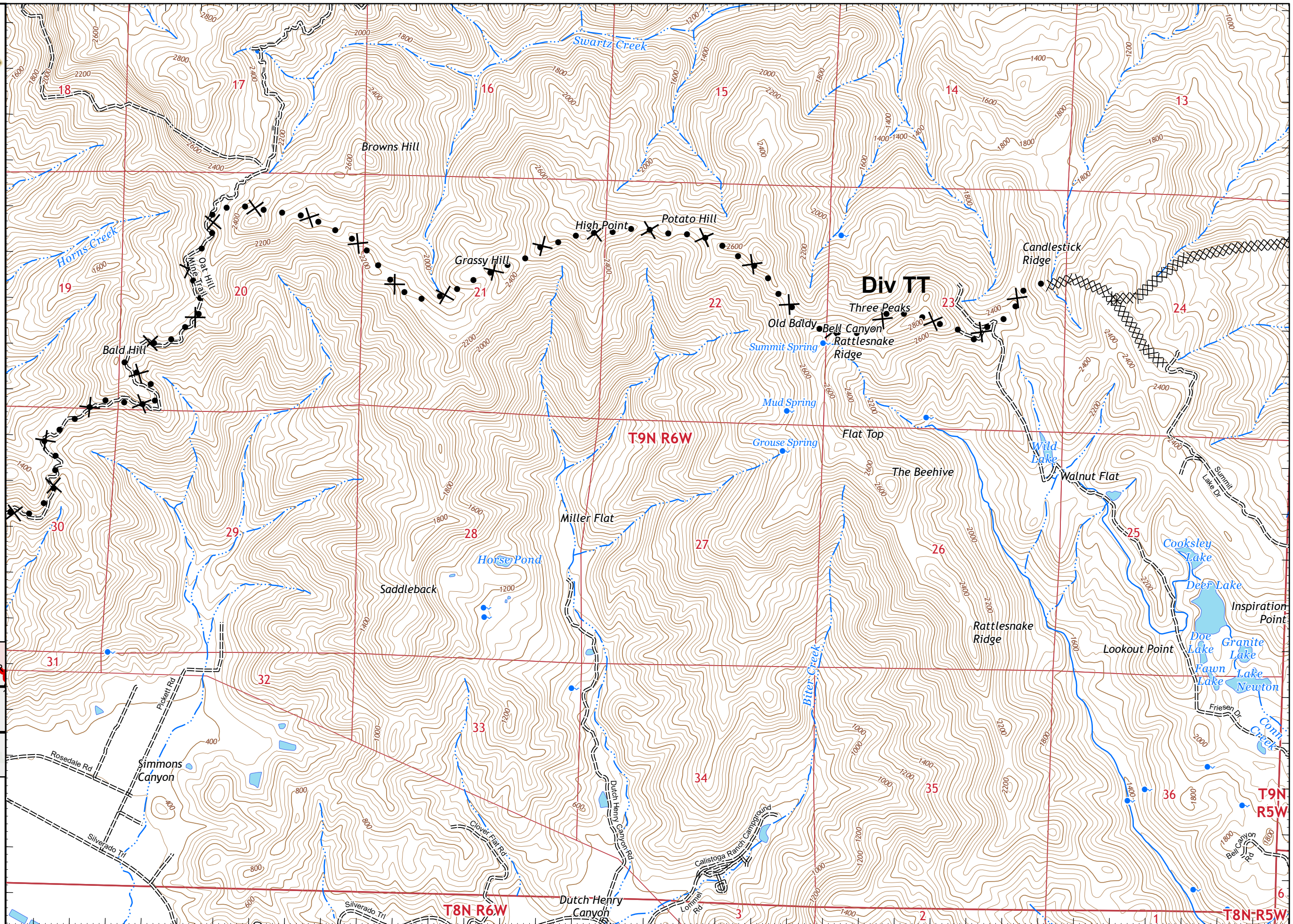
CA-LNU-013407
August 28, 2020
0700 - 0700 NAD 83
Page 25 of 35
Branch 20
Div SS/TT

- ✕✕ Completed Dozer Line
- ✕• Proposed Dozer Line

Adjacent Pages



Miles
0 0.25 0.5
1:24,000
IMT 2
8/28/2020
02:31 hrs





IAP MAP

LNU Lightning Complex

CA-LNU-013407
August 28, 2020
0700 - 0700 NAD 83
Page 26 of 35
Branch 20
Div SS

- Wildfire Daily Fire Perimeter
- Drop Point
- Uncontrolled Fire Edge
- Completed Dozer Line
- Road as Completed Line

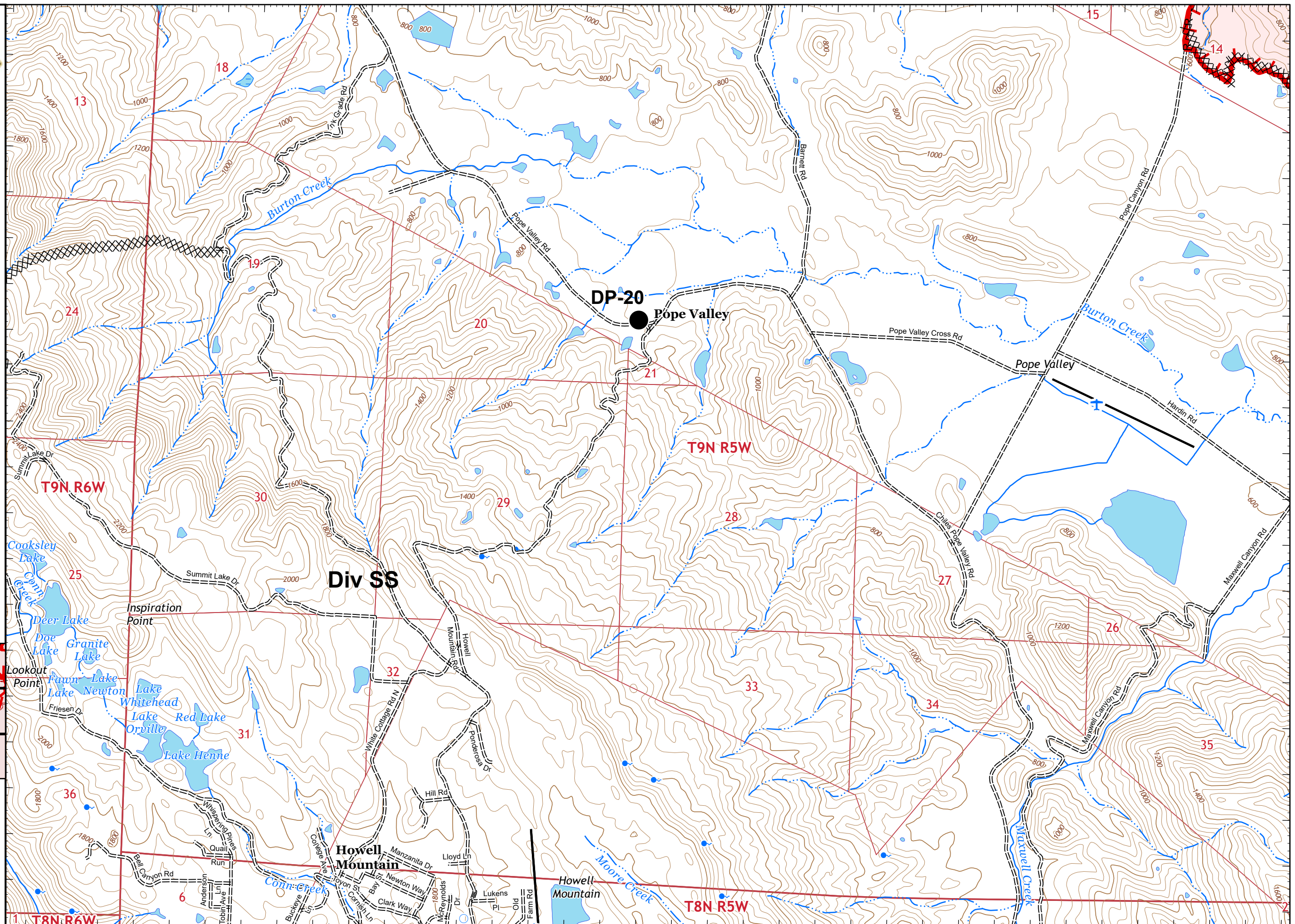
Adjacent Pages



Miles
0 0.25 0.5

1:24,000

IMT 2
8/28/2020
02:32 hrs





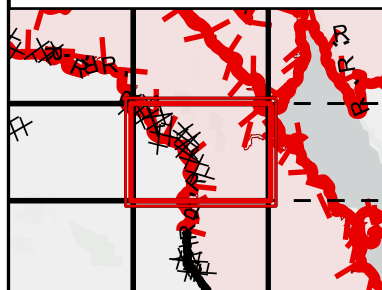
IAP MAP

LNU Lightning Complex

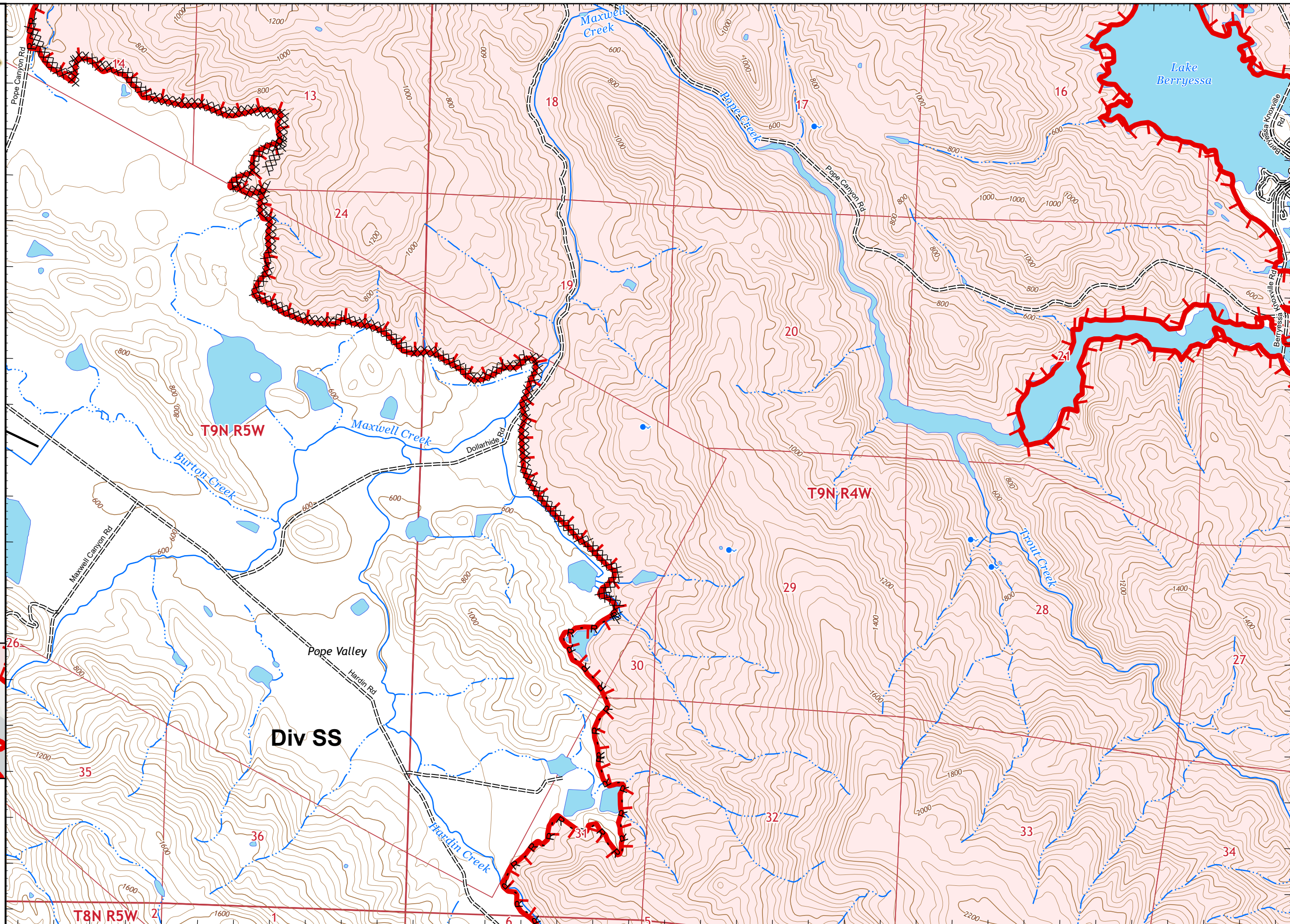
CA-LNU-013407
August 28, 2020
0700 - 0700 NAD 83
Page 27 of 35
Branch 20
Div SS

- Wildfire Daily Fire Perimeter
- Uncontrolled Fire Edge
- Completed Dozer Line
- Road as Completed Line

Adjacent Pages



Miles
0 0.25 0.5
1:24,000
IMT 2
8/28/2020
02:32 hrs



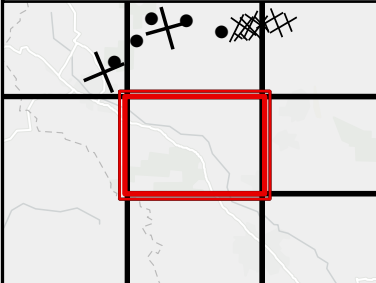



IAP MAP

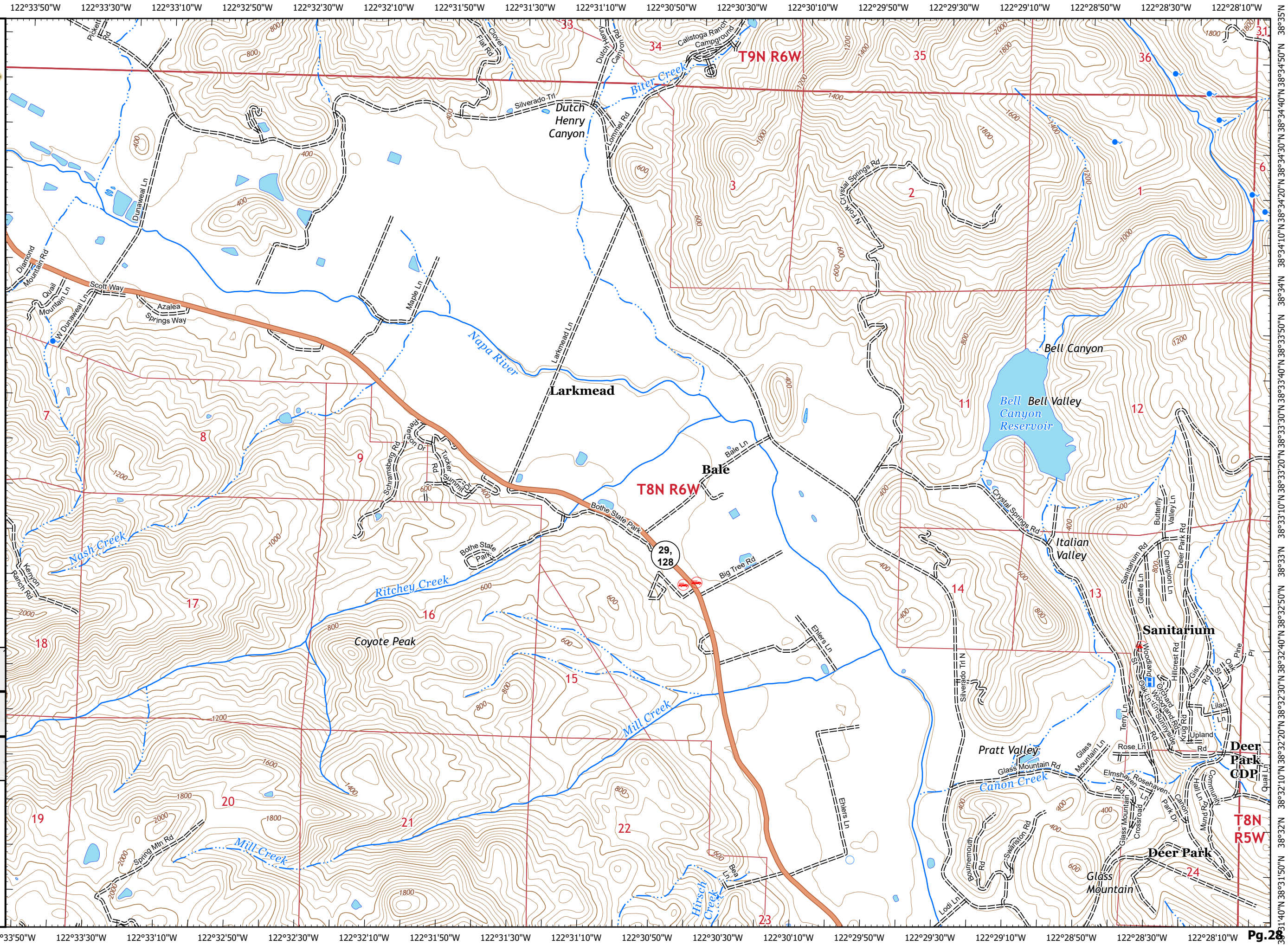
LNU Lightning Complex

CA-LNU-013407
 August 28, 2020
 0700 - 0700 NAD 83
 Page 28 of 35
 Branch 20
 Div SS/TT

Adjacent Pages

Miles
 0 0.25 0.5
 1:24,000
 IMT 2
 8/28/2020
 02:32 hrs





IAP MAP

LNU Lightning Complex

CA-LNU-013407
August 28, 2020
0700 - 0700 NAD 83
Page 29 of 35
Branch 20
Div SS

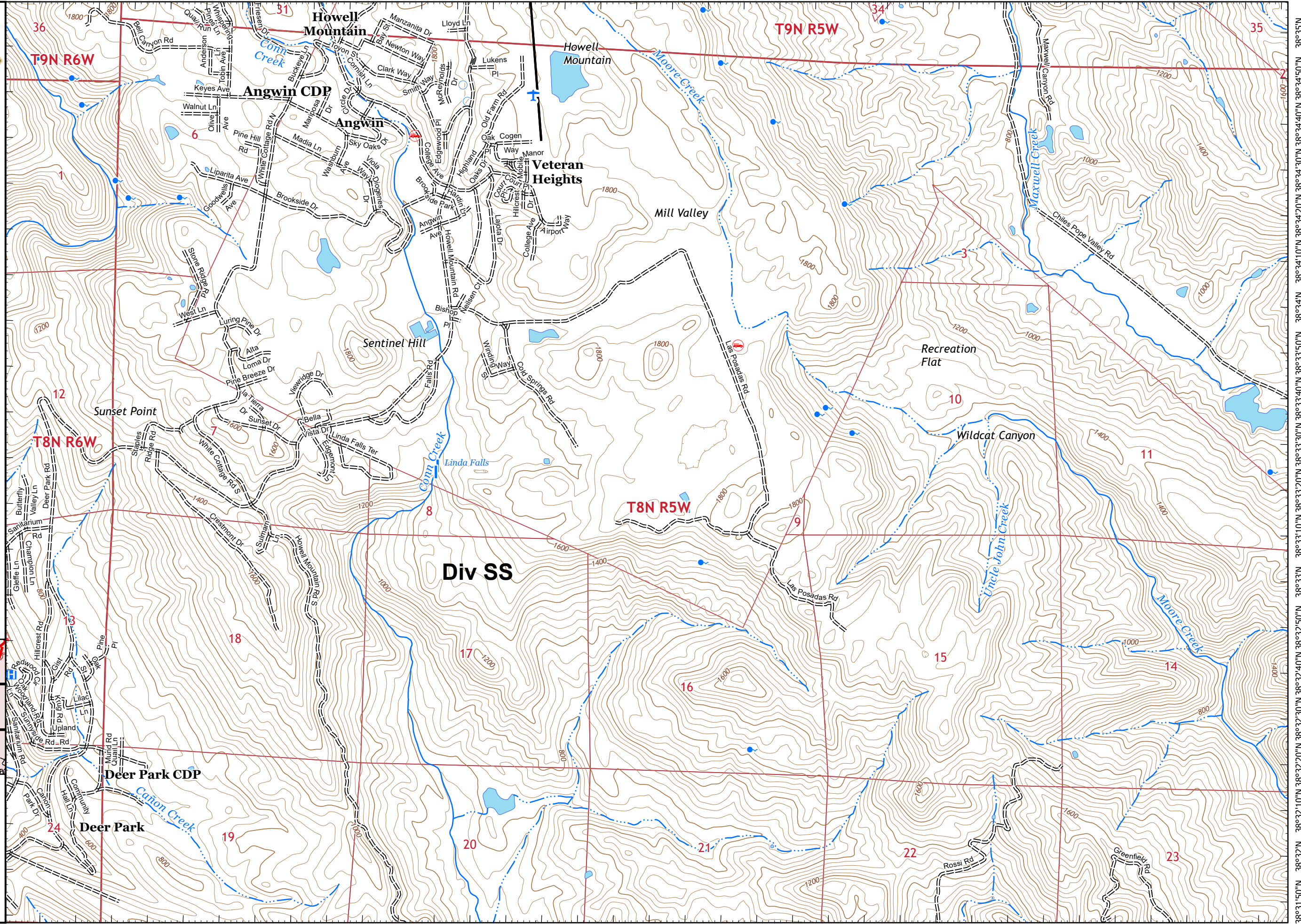
Adjacent Pages



North arrow, scale bar (0 to 0.5 miles), and QR code.

1:24,000

IMT 2
8/28/2020
02:33 hrs





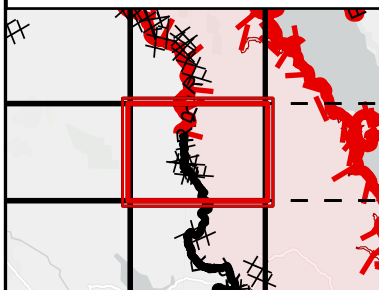
IAP MAP

LNU Lightning Complex

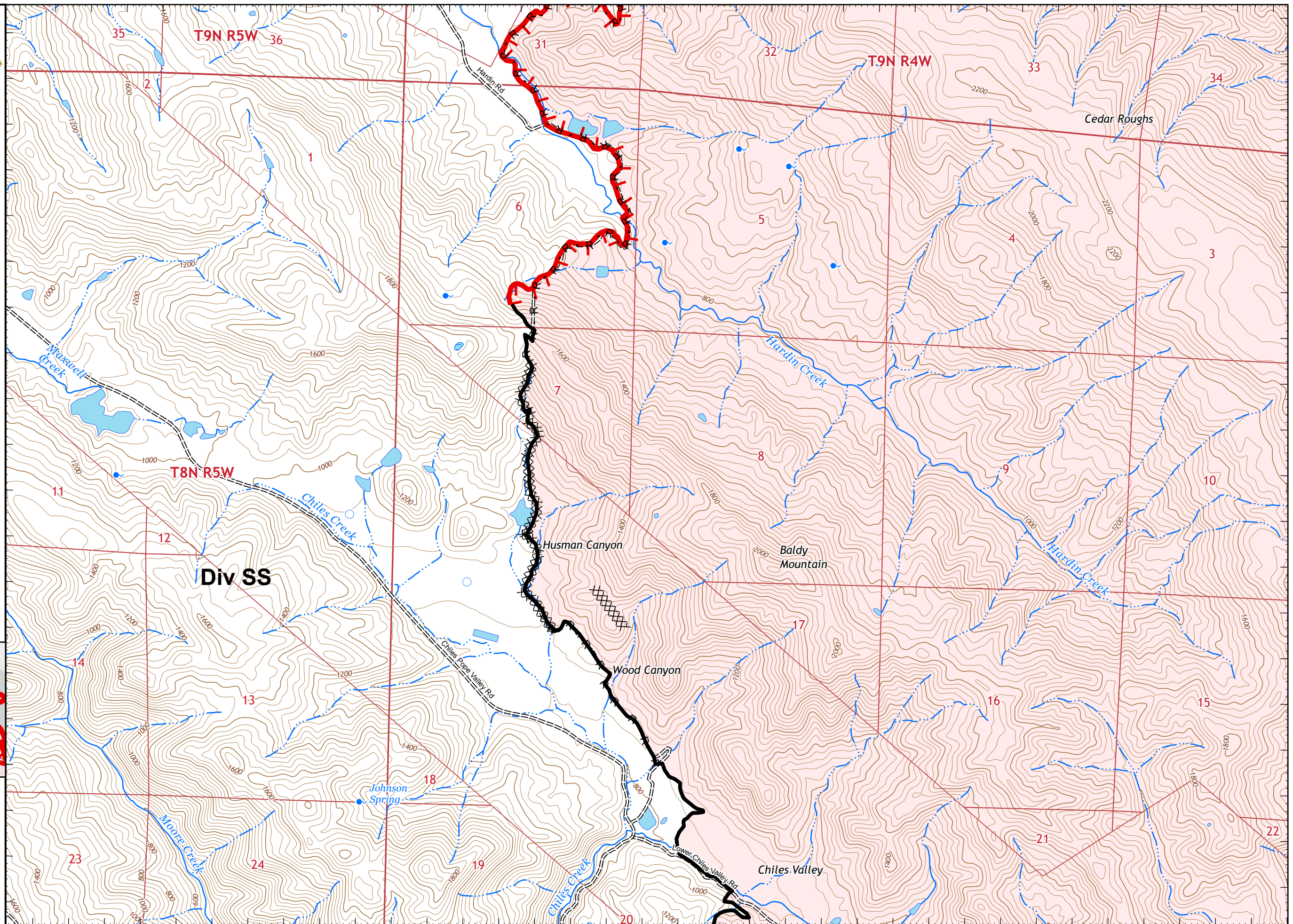
CA-LNU-013407
August 28, 2020
0700 - 0700 NAD 83
Page 30 of 35
Branch 20
Div SS

- Wildfire Daily Fire Perimeter
- Uncontrolled Fire Edge
- Contained Line
- Completed Dozer Line
- Road as Completed Line

Adjacent Pages



Miles
0 0.25 0.5
1:24,000
IMT 2
8/28/2020
02:33 hrs



122°33'50"W 122°33'30"W 122°33'10"W 122°32'50"W 122°32'30"W 122°32'10"W 122°31'50"W 122°31'30"W 122°31'10"W 122°30'50"W 122°30'30"W 122°30'10"W 122°29'50"W 122°29'30"W 122°29'10"W 122°28'50"W 122°28'30"W 122°28'10"W

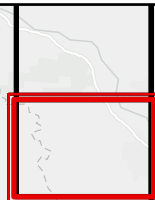


IAP MAP

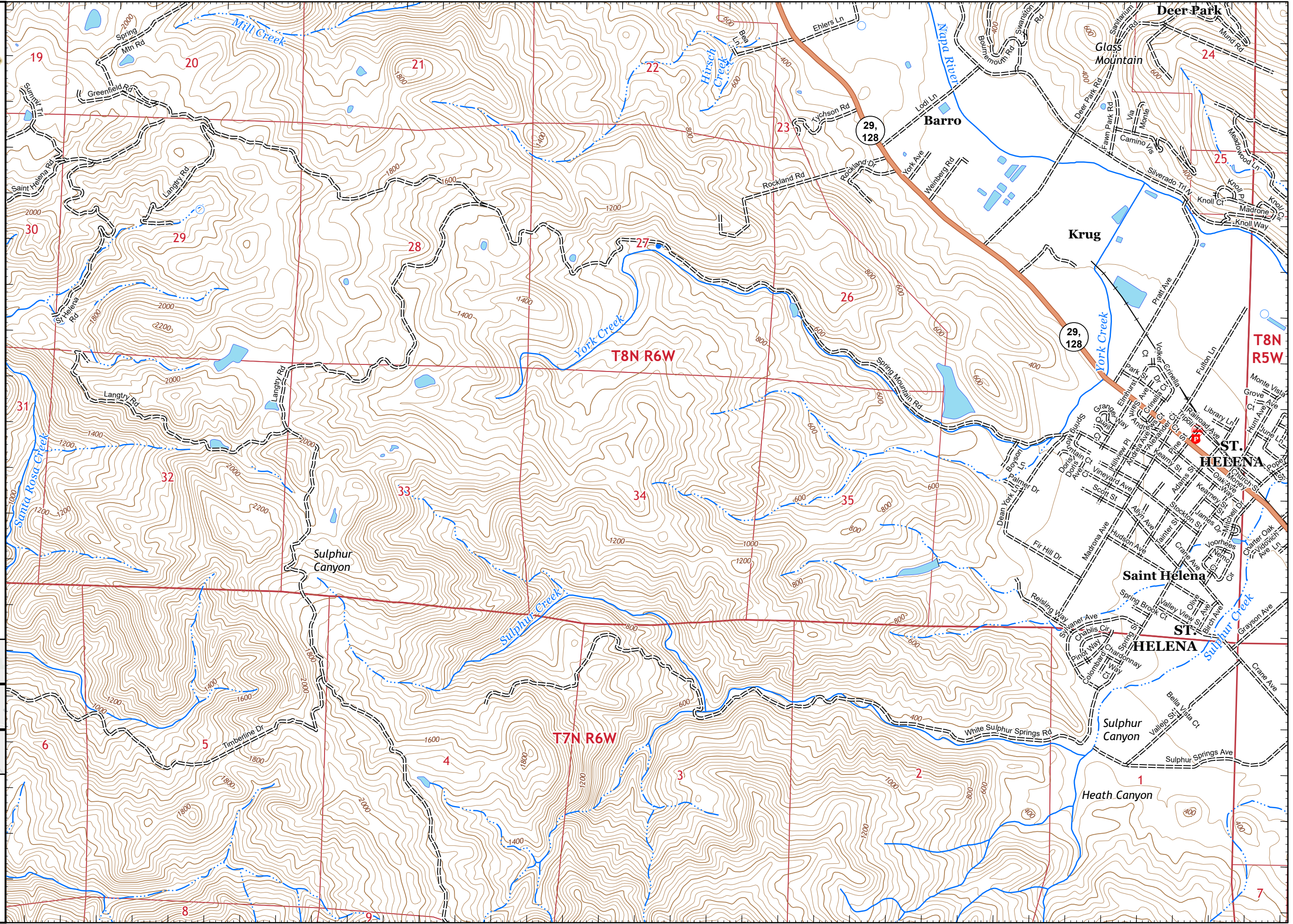
LNU Lightning Complex

CA-LNU-013407
August 28, 2020
0700 - 0700 NAD 83
Page 31 of 35
Branch 20
Div SS/TT

Adjacent Pages



Miles
0 0.25 0.5
1:24,000
IMT 2
8/28/2020
02:33 hrs



122°33'40"W 122°33'20"W 122°33'W 122°32'40"W 122°32'20"W 122°32'W 122°31'40"W 122°31'20"W 122°31'W 122°30'40"W 122°30'20"W 122°30'W 122°29'40"W 122°29'20"W 122°29'W 122°28'40"W 122°28'20"W 122°28'W Pg. 31

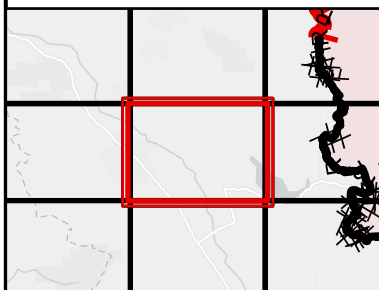


IAP MAP

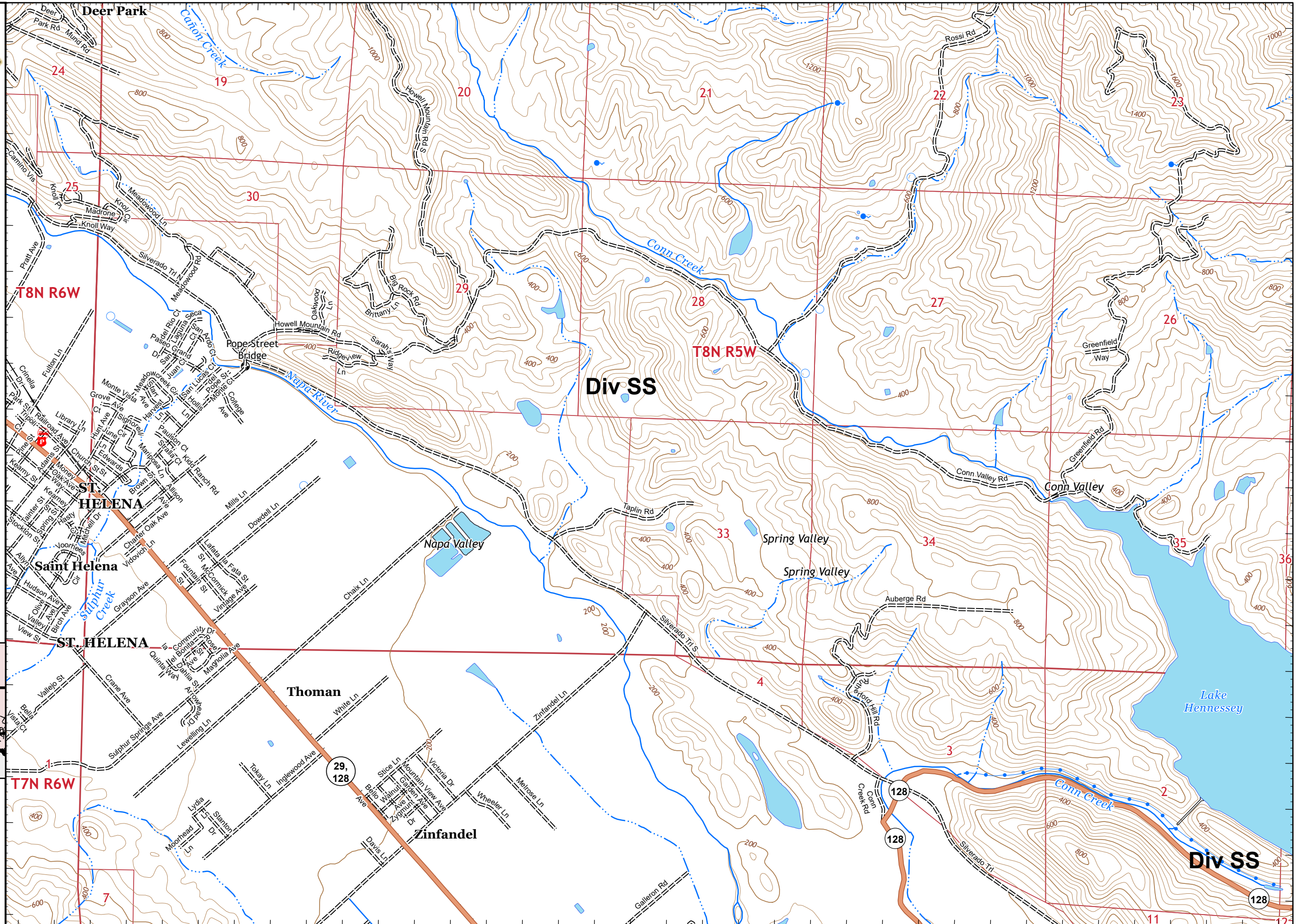
LNU Lightning Complex

CA-LNU-013407
August 28, 2020
0700 - 0700 NAD 83
Page 32 of 35
Branch 20
Div SS

Adjacent Pages



Scale: 1:24,000
IMT 2
8/28/2020
02:34 hrs





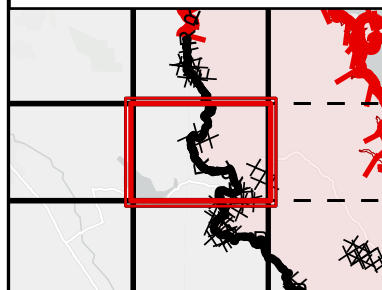
IAP MAP

LNU Lightning Complex

CA-LNU-013407
August 28, 2020
0700 - 0700 NAD 83
Page 33 of 35
Branch 20
Div MM/SS

- Wildfire Daily Fire Perimeter
- Branch Break
- Contained Line
- Completed Dozer Line
- Road as Completed Line

Adjacent Pages

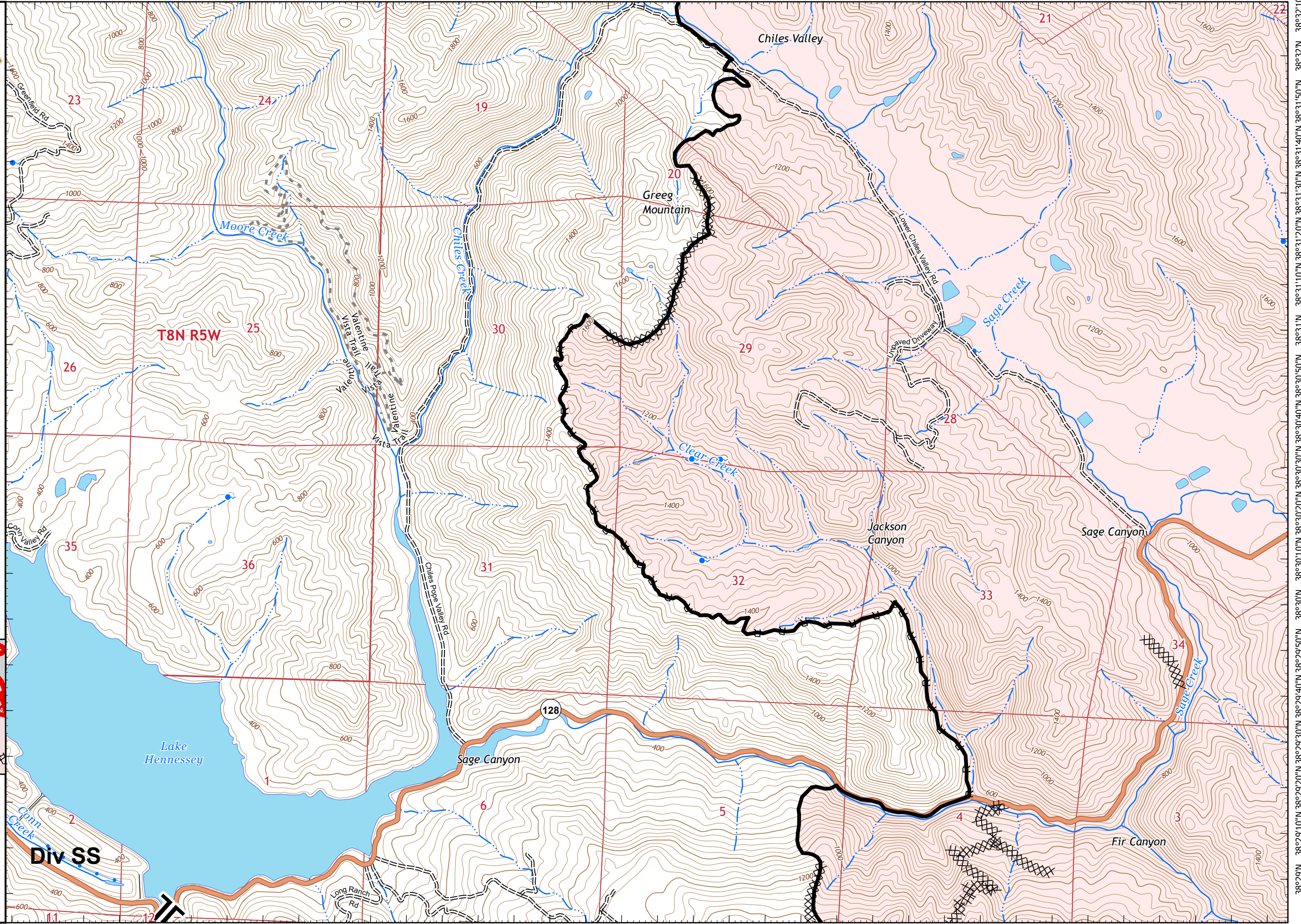


Compass rose and QR code.

Miles scale: 0, 0.25, 0.5

Scale: 1:24,000

IMT 2
8/28/2020
02:34 hrs



122°28'20"W 122°28'W 122°27'40"W 122°27'20"W 122°27'W 122°26'40"W 122°26'20"W 122°26'W 122°25'40"W 122°25'20"W 122°25'W 122°24'40"W 122°24'20"W 122°24'W 122°23'40"W 122°23'20"W 122°23'W 122°22'40"W

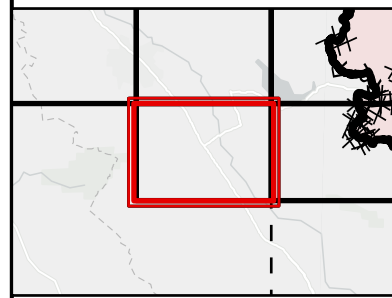


IAP MAP

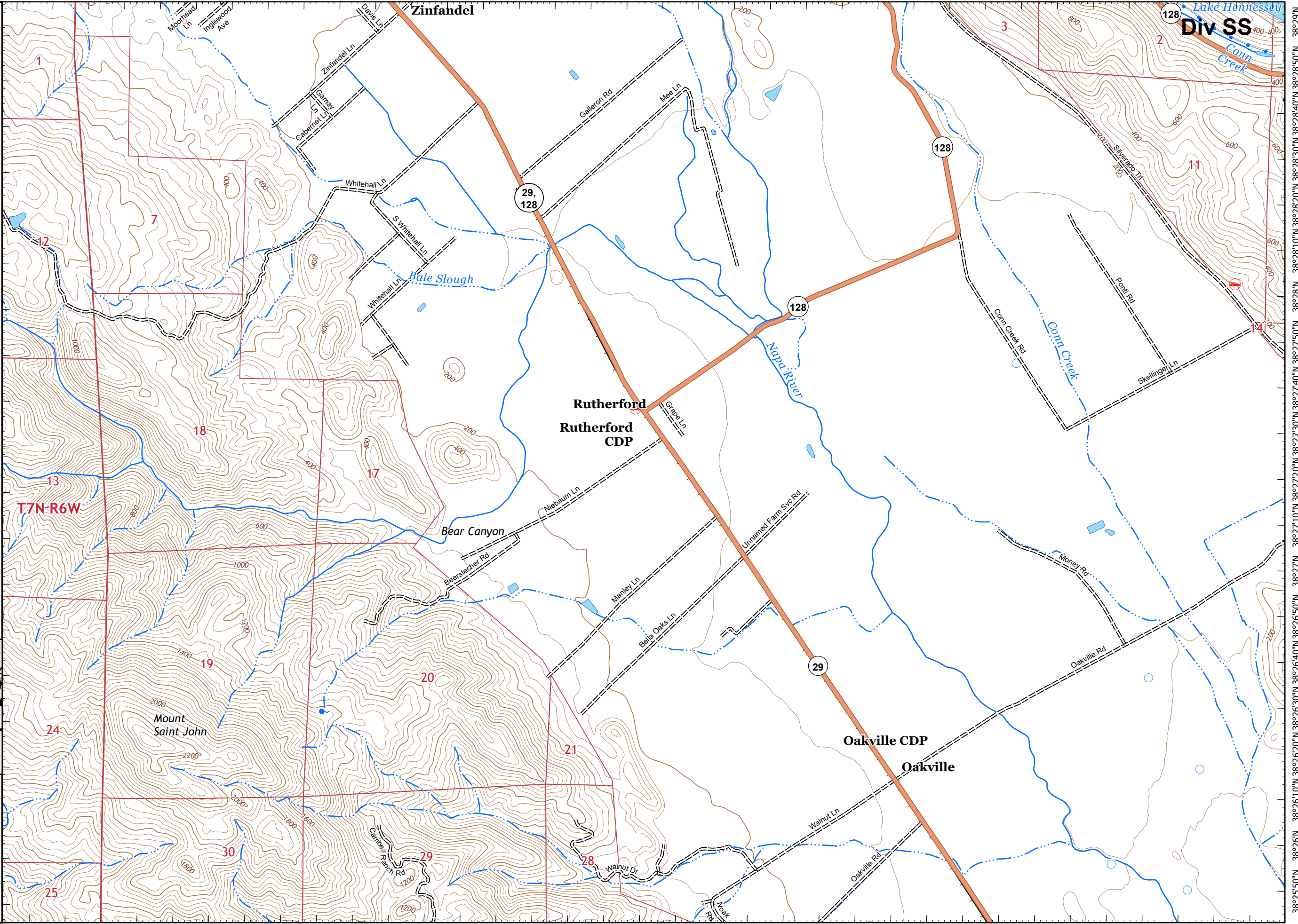
LNU Lightning Complex

CA-LNU-013407
August 28, 2020
0700 - 0700 NAD 83
Page 34 of 35
Branch 20
Div MM/SS

Adjacent Pages



Compass rose, QR code, and scale bar. Scale: 0 to 0.5 Miles. Scale: 1:24,000. IMT 2 8/28/2020 02:34 hrs



122°28'10"W 122°27'50"W 122°27'30"W 122°27'10"W 122°26'50"W 122°26'30"W 122°26'10"W 122°25'50"W 122°25'30"W 122°25'10"W 122°24'50"W 122°24'30"W 122°24'10"W 122°23'50"W 122°23'30"W 122°23'10"W 122°22'50"W 122°22'30"W

122°23'W 122°22'40"W 122°22'20"W 122°22'W 122°21'40"W 122°21'20"W 122°21'W 122°20'40"W 122°20'20"W 122°20'W 122°19'40"W 122°19'20"W 122°19'W 122°18'40"W 122°18'20"W 122°18'W 122°17'40"W 122°17'20"W



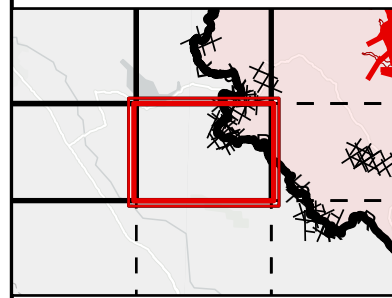
IAP MAP

LNU Lightning Complex

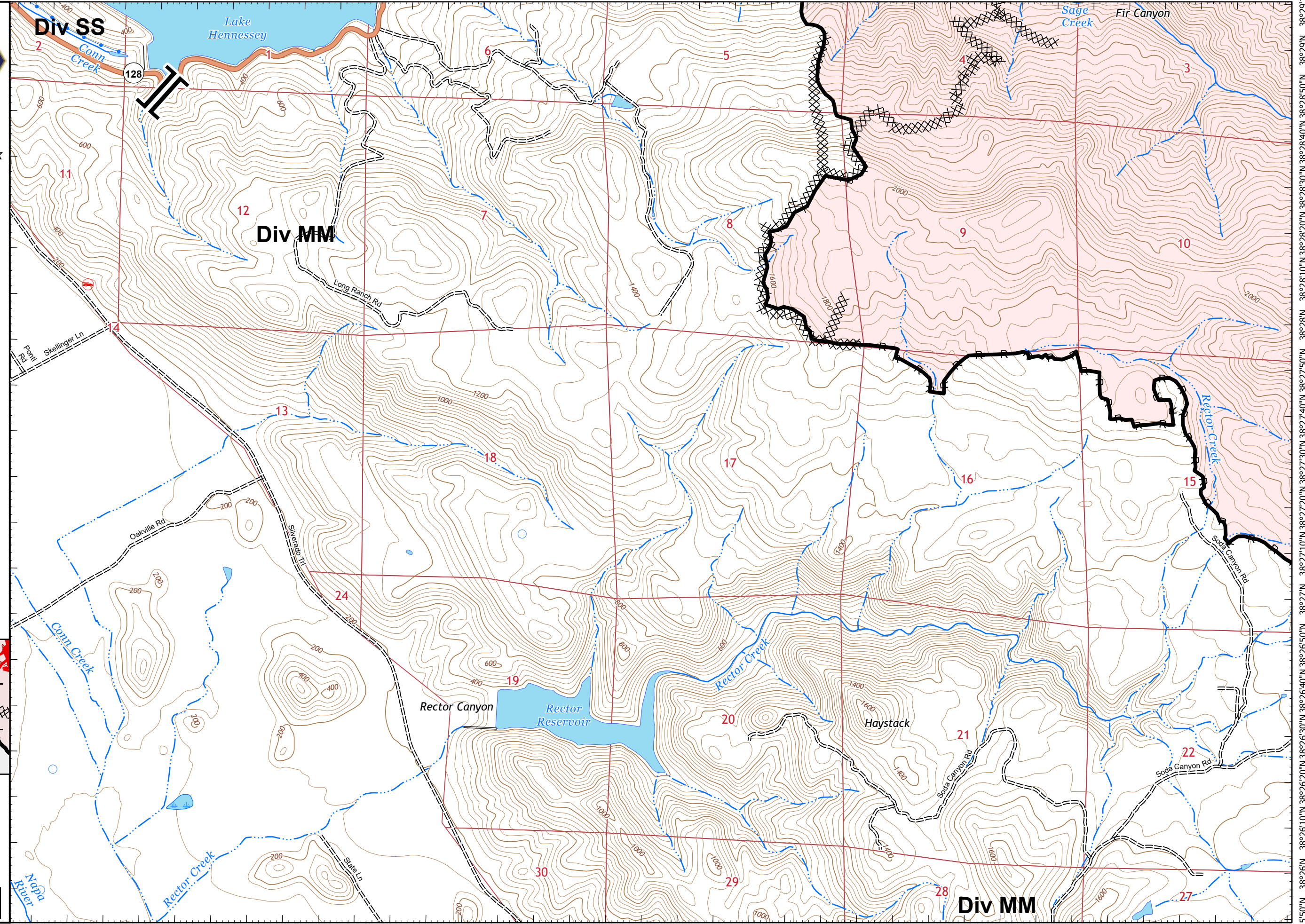
CA-LNU-013407
August 28, 2020
0700 - 0700 NAD 83
Page 35 of 35
Branch 20
Div MM/SS

- Wildfire Daily Fire Perimeter
- Branch Break
- Contained Line
- Completed Dozer Line
- Road as Completed Line

Adjacent Pages



Miles
0 0.25 0.5
1:24,000
IMT 2
8/28/2020
02:34 hrs



122°22'50"W 122°22'30"W 122°22'10"W 122°21'50"W 122°21'30"W 122°21'10"W 122°20'50"W 122°20'30"W 122°20'10"W 122°19'50"W 122°19'30"W 122°19'10"W 122°18'50"W 122°18'30"W 122°18'10"W 122°17'50"W 122°17'30"W 122°17'10"W