



IAP MAP

LNU Lightning Complex

CA-LNU-013407

August 28, 2020

0700 - 0700 NAD 83

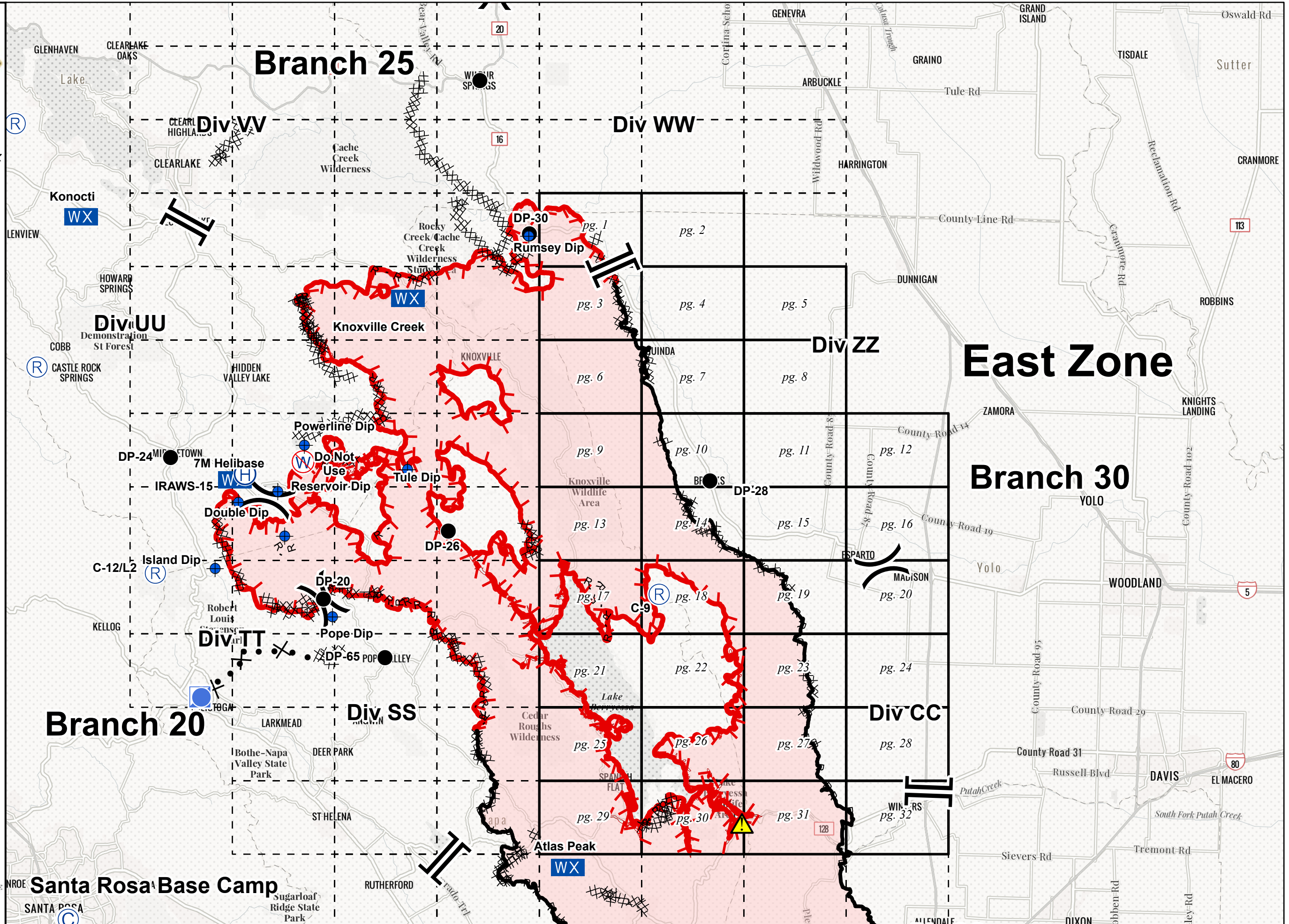
Overview

- Camp
- ◆ Dip Site
- Drop Point
- Helibase
- Helispot
- ▣ Incident Command Post
- ☒ Mobile Weather Unit
- Ⓡ Repeater
- Ⓢ Restricted Water Source
-) (Division Break
-] [Branch Break
- Uncontrolled Fire Edge
- Contained Line
- XX Completed Dozer Line
- Ⓡ Road as Completed Line
- ✂ Proposed Dozer Line
- ▭ Wildfire Daily Fire Perimeter
- ⚠ One Lane Only: OK for trucks

Branch XXX



IMT 2
8/28/2020
02:19 hrs





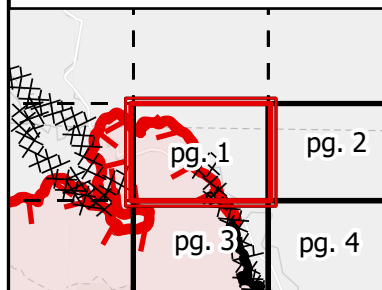
IAP MAP

LNU Lightning Complex

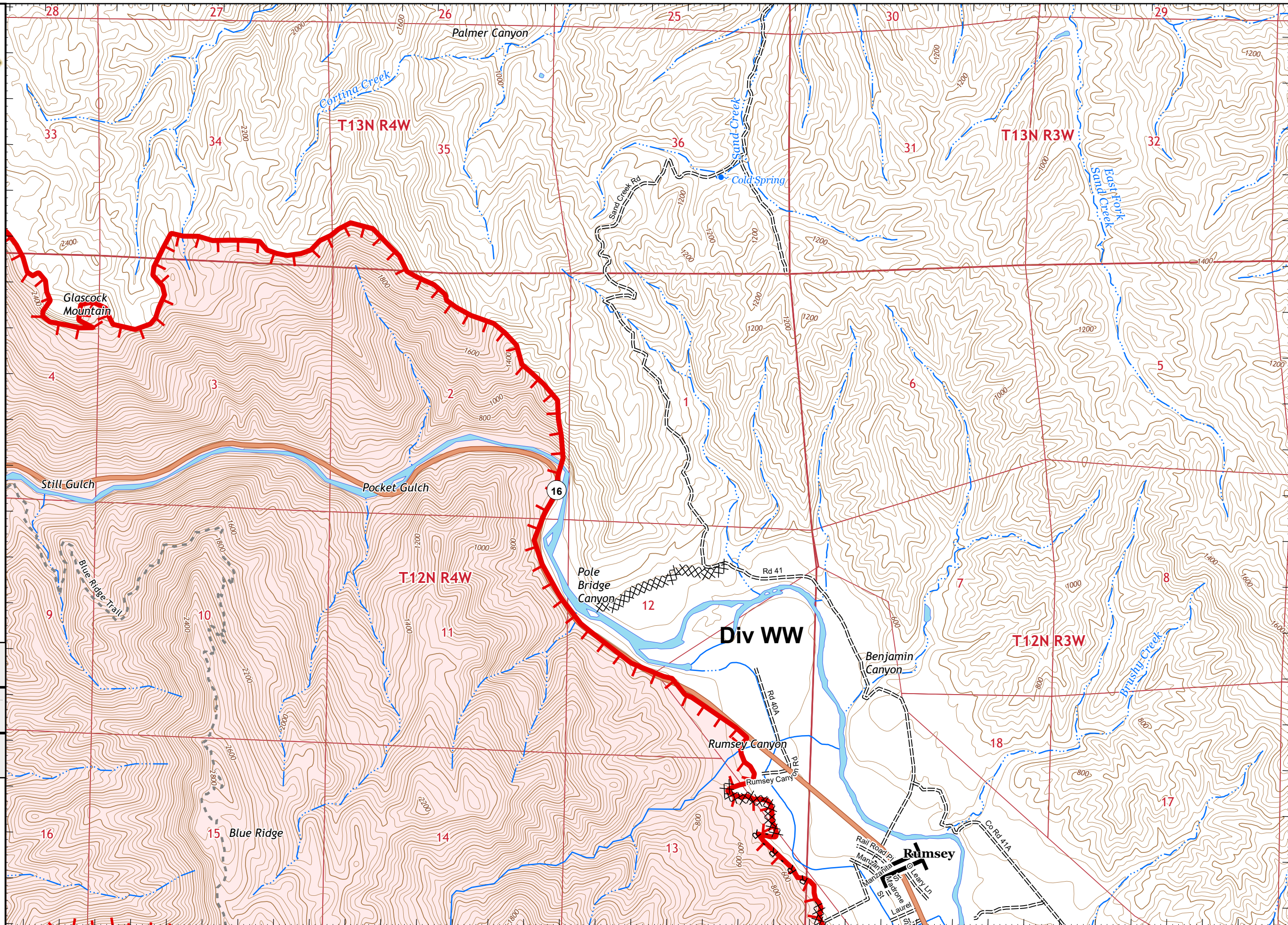
CA-LNU-013407
August 28, 2020
0700 - 0700 NAD 83
Page 1 of 32
Branch XXX
Div WW/ZZ

- Wildfire Daily Fire Perimeter
- Branch Break
- Uncontrolled Fire Edge
- Completed Dozer Line
- Road as Completed Line

Adjacent Pages



Miles
0 0.25 0.5
1:24,000
IMT 2
8/28/2020
01:26 hrs



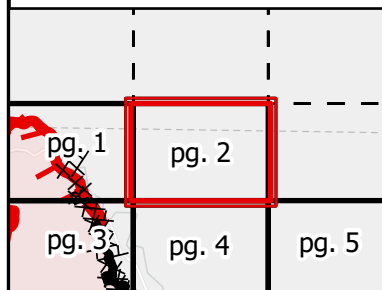


IAP MAP

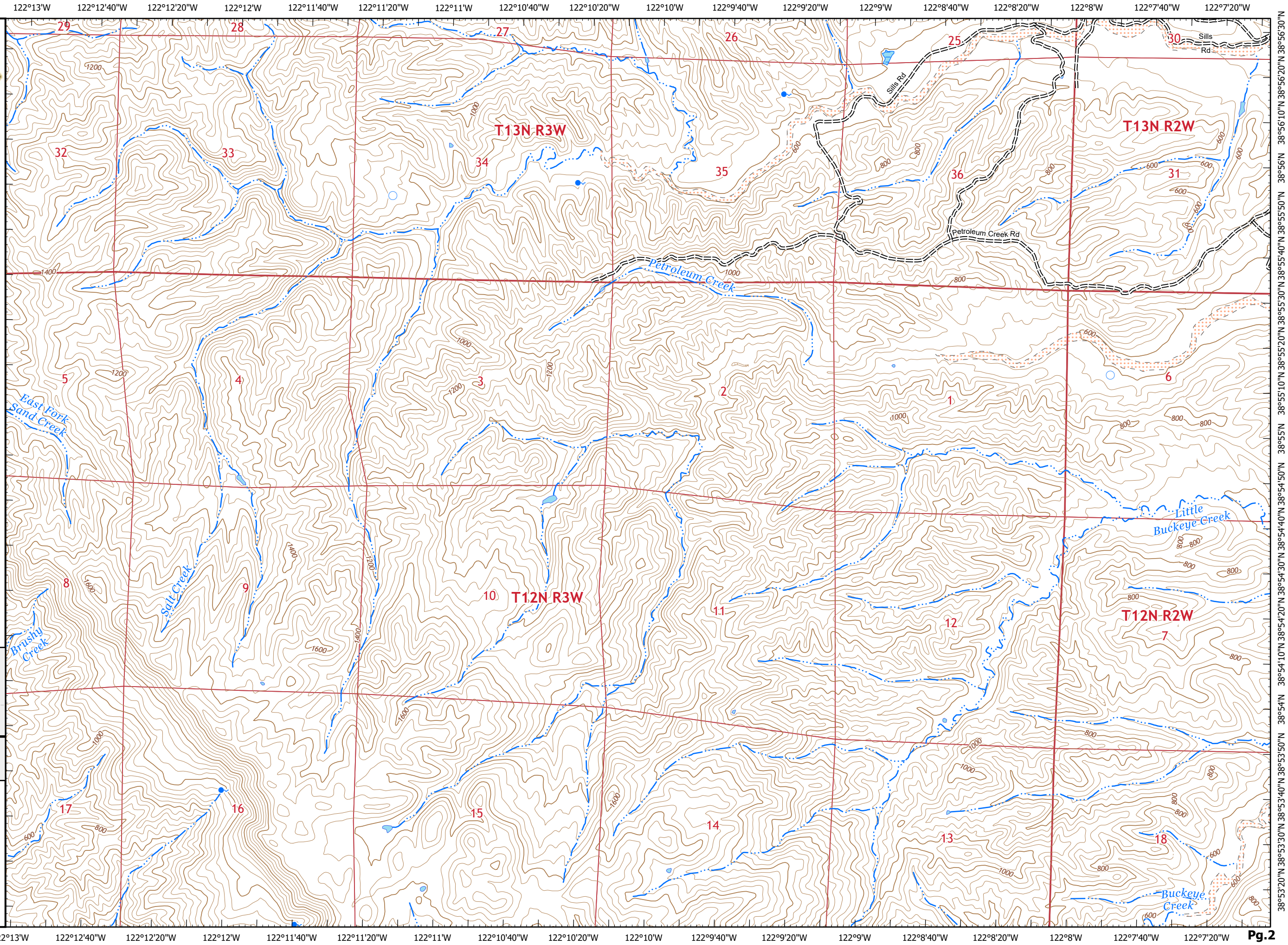
LNU Lightning Complex

CA-LNU-013407
August 28, 2020
0700 - 0700 NAD 83
Page 2 of 32
Branch XXX
Div WW

Adjacent Pages



Miles
0 0.25 0.5
1:24,000
IMT 2
8/28/2020
01:26 hrs





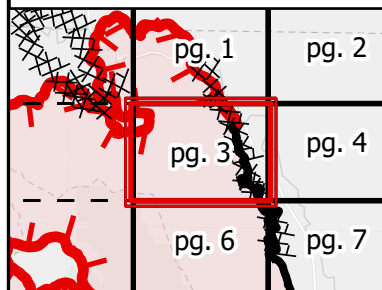
IAP MAP

LNU Lightning Complex

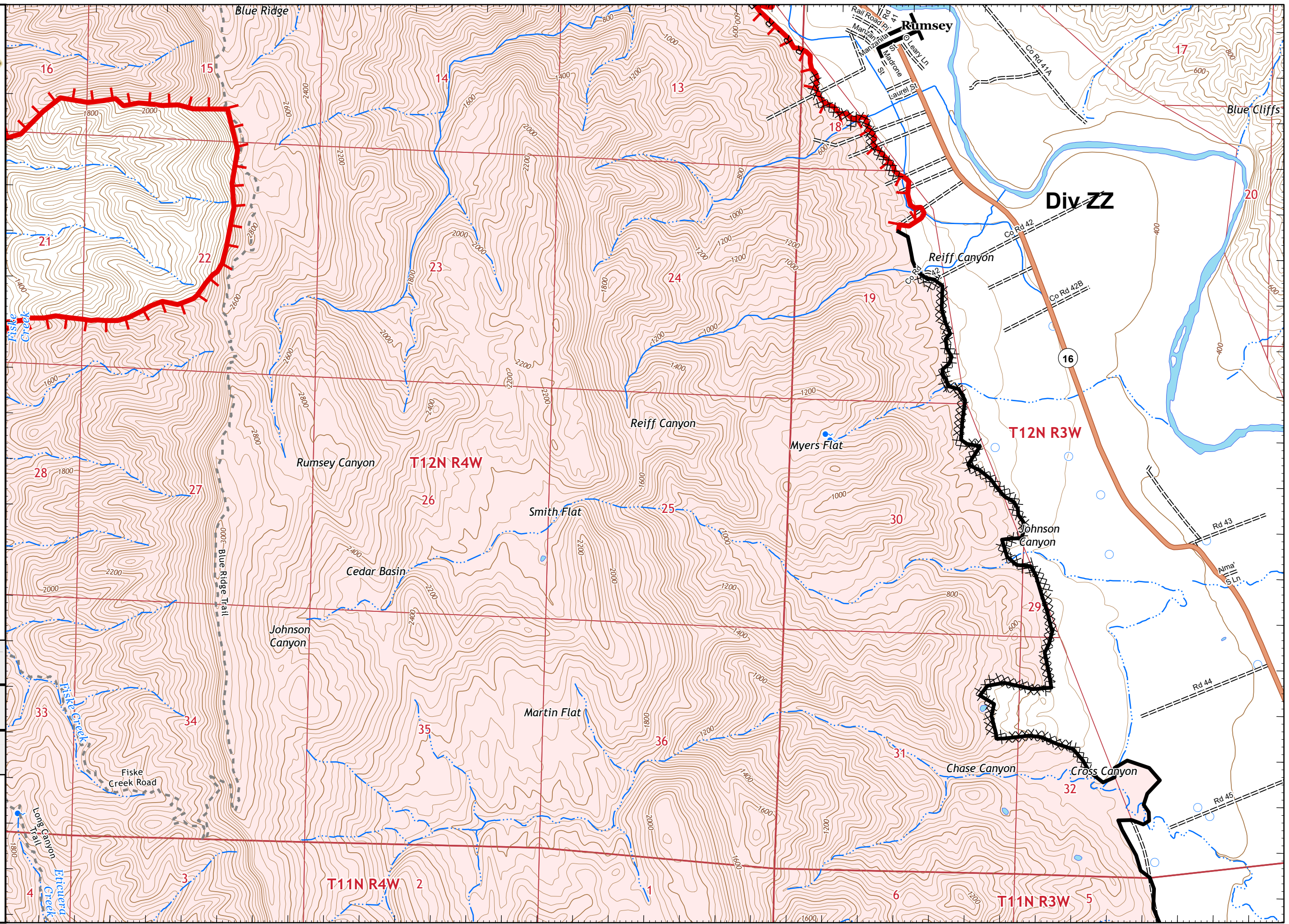
CA-LNU-013407
August 28, 2020
0700 - 0700 NAD 83
Page 3 of 32
Branch XXX
Div WW/ZZ

- Wildfire Daily Fire Perimeter
- Branch Break
- Uncontrolled Fire Edge
- Contained Line
- Completed Dozer Line
- Road as Completed Line

Adjacent Pages



Miles
0 0.25 0.5
1:24,000
IMT 2
8/28/2020
01:26 hrs



122°13'W 122°12'40"W 122°12'20"W 122°12'W 122°11'40"W 122°11'20"W 122°11'W 122°10'40"W 122°10'20"W 122°10'W 122°9'40"W 122°9'20"W 122°9'W 122°8'40"W 122°8'20"W 122°8'W 122°7'40"W 122°7'20"W

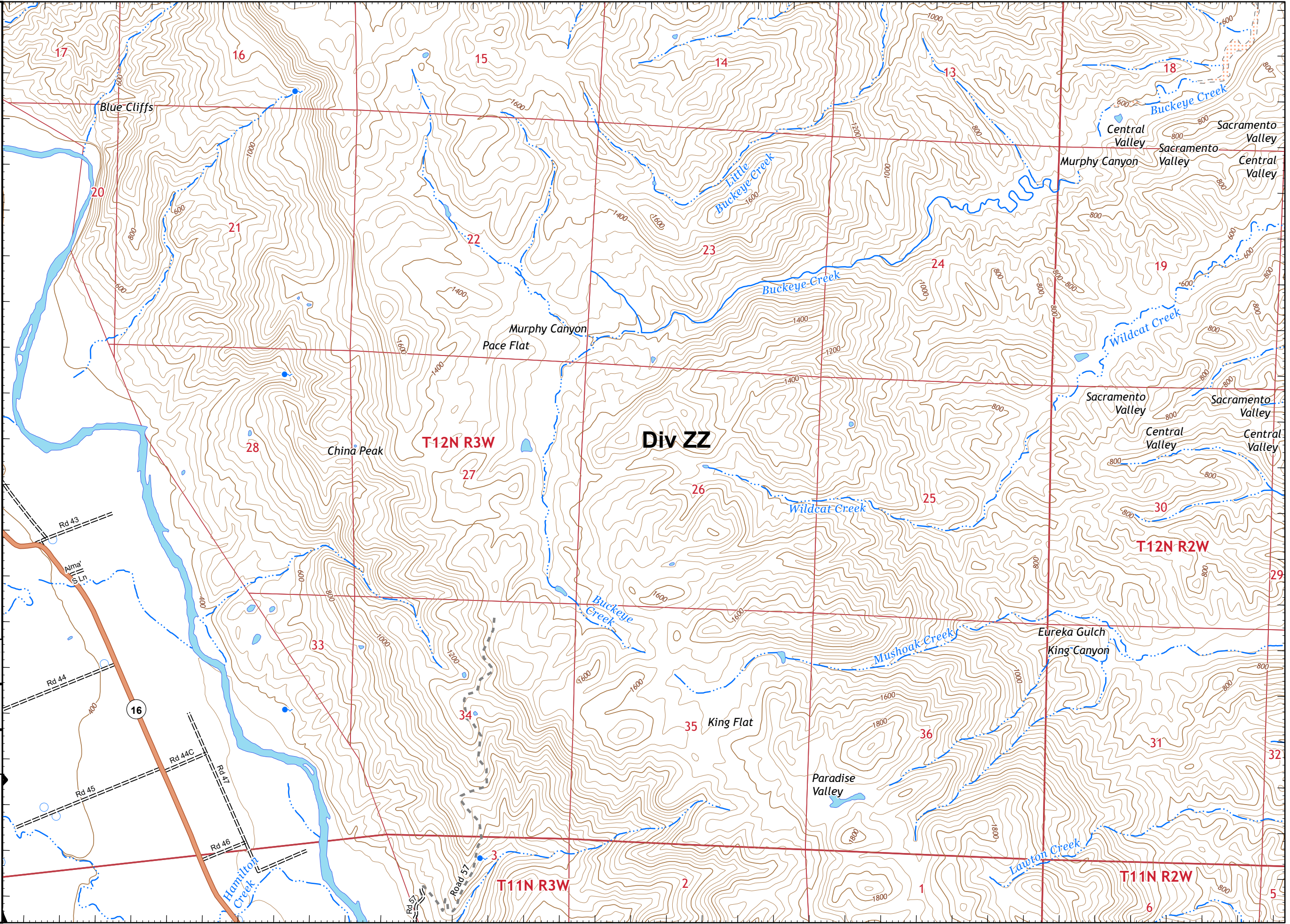


IAP MAP

LNU Lightning Complex

CA-LNU-013407
August 28, 2020
0700 - 0700 NAD 83
Page 4 of 32
Branch XXX
Div ZZ

Wildfire Daily Fire Perimeter
Contained Line



Adjacent Pages

pg. 1	pg. 2
pg. 3	pg. 4
pg. 6	pg. 7

Miles
0 0.25 0.5
1:24,000
IMT 2
8/28/2020
01:27 hrs

122°12'50"W 122°12'30"W 122°12'10"W 122°11'50"W 122°11'30"W 122°11'10"W 122°10'50"W 122°10'30"W 122°10'10"W 122°9'50"W 122°9'30"W 122°9'10"W 122°8'50"W 122°8'30"W 122°8'10"W 122°7'50"W 122°7'30"W 122°7'10"W Pg. 4

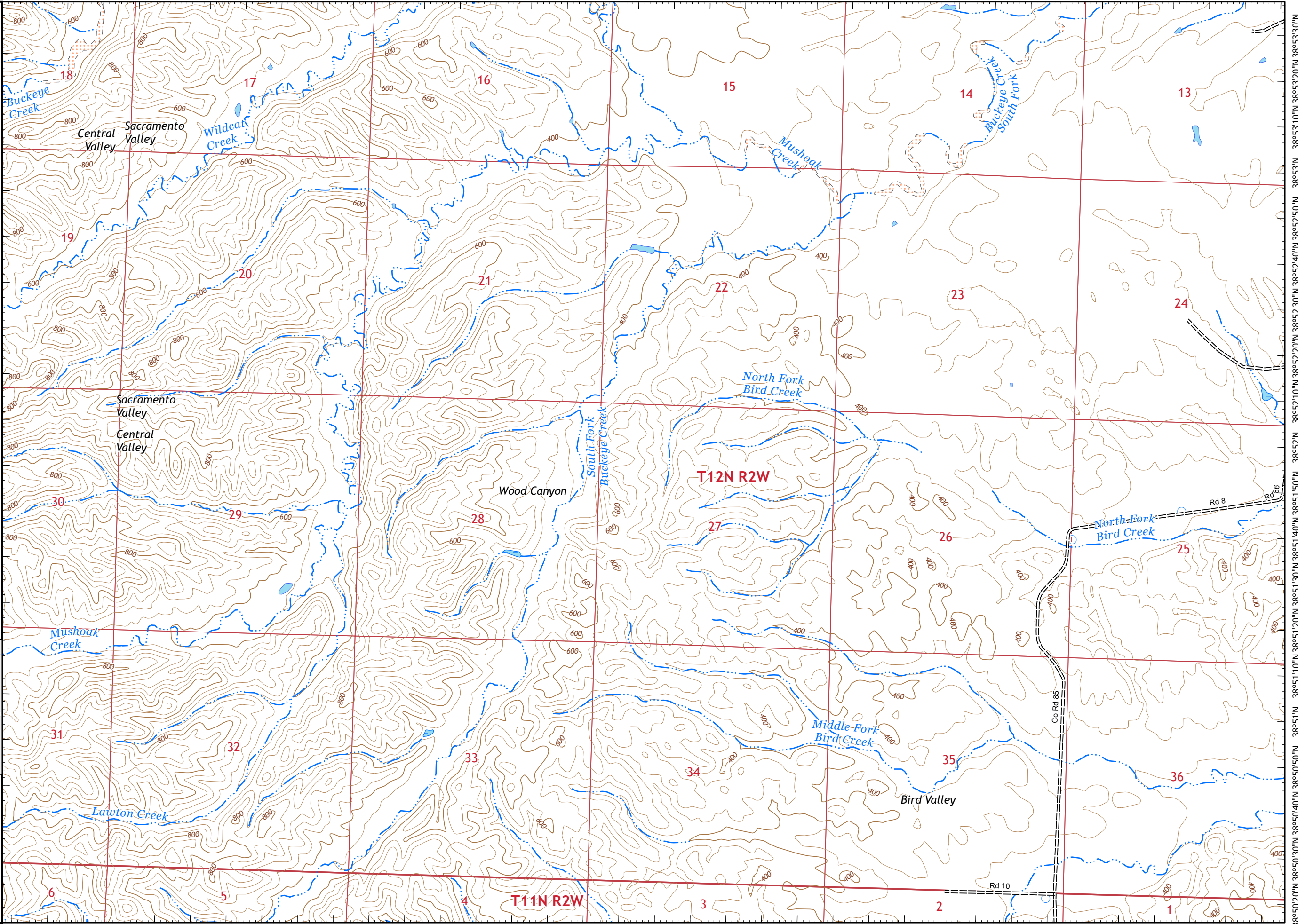
122°7'30"W 122°7'10"W 122°6'50"W 122°6'30"W 122°6'10"W 122°5'50"W 122°5'30"W 122°5'10"W 122°4'50"W 122°4'30"W 122°4'10"W 122°3'50"W 122°3'30"W 122°3'10"W 122°2'50"W 122°2'30"W 122°2'10"W 122°1'50"W



IAP MAP

LNU Lightning Complex

CA-LNU-013407
August 28, 2020
0700 - 0700 NAD 83
Page 5 of 32
Branch XXX
Div ZZ



Adjacent Pages

pg. 2	
pg. 4	pg. 5
pg. 7	pg. 8

Miles
0 0.25 0.5
1:24,000
IMT 2
8/28/2020
01:28 hrs

122°7'30"W 122°7'10"W 122°6'50"W 122°6'30"W 122°6'10"W 122°5'50"W 122°5'30"W 122°5'10"W 122°4'50"W 122°4'30"W 122°4'10"W 122°3'50"W 122°3'30"W 122°3'10"W 122°2'50"W 122°2'30"W 122°2'10"W 122°1'50"W Pg. 5



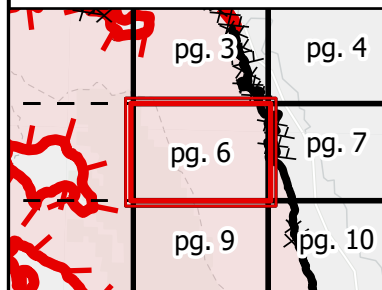
IAP MAP

LNU Lightning Complex

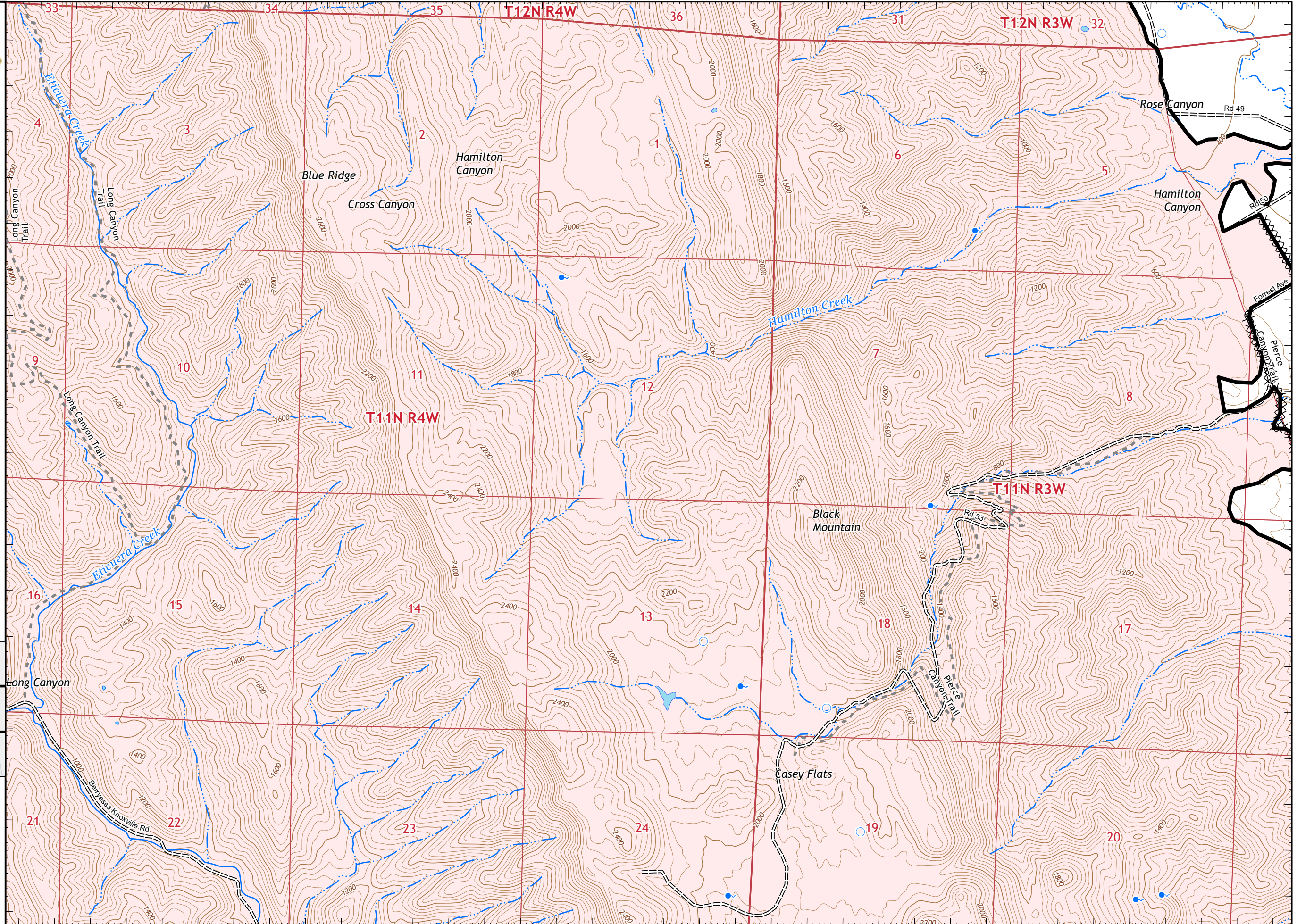
CA-LNU-013407
August 28, 2020
0700 - 0700 NAD 83
Page 6 of 32
Branch XXX
Div ZZ

- Wildfire Daily Fire Perimeter
- Contained Line
- Completed Dozer Line

Adjacent Pages



Miles
0 0.25 0.5
1:24,000
IMT 2
8/28/2020
01:28 hrs





IAP MAP

LNU Lightning Complex

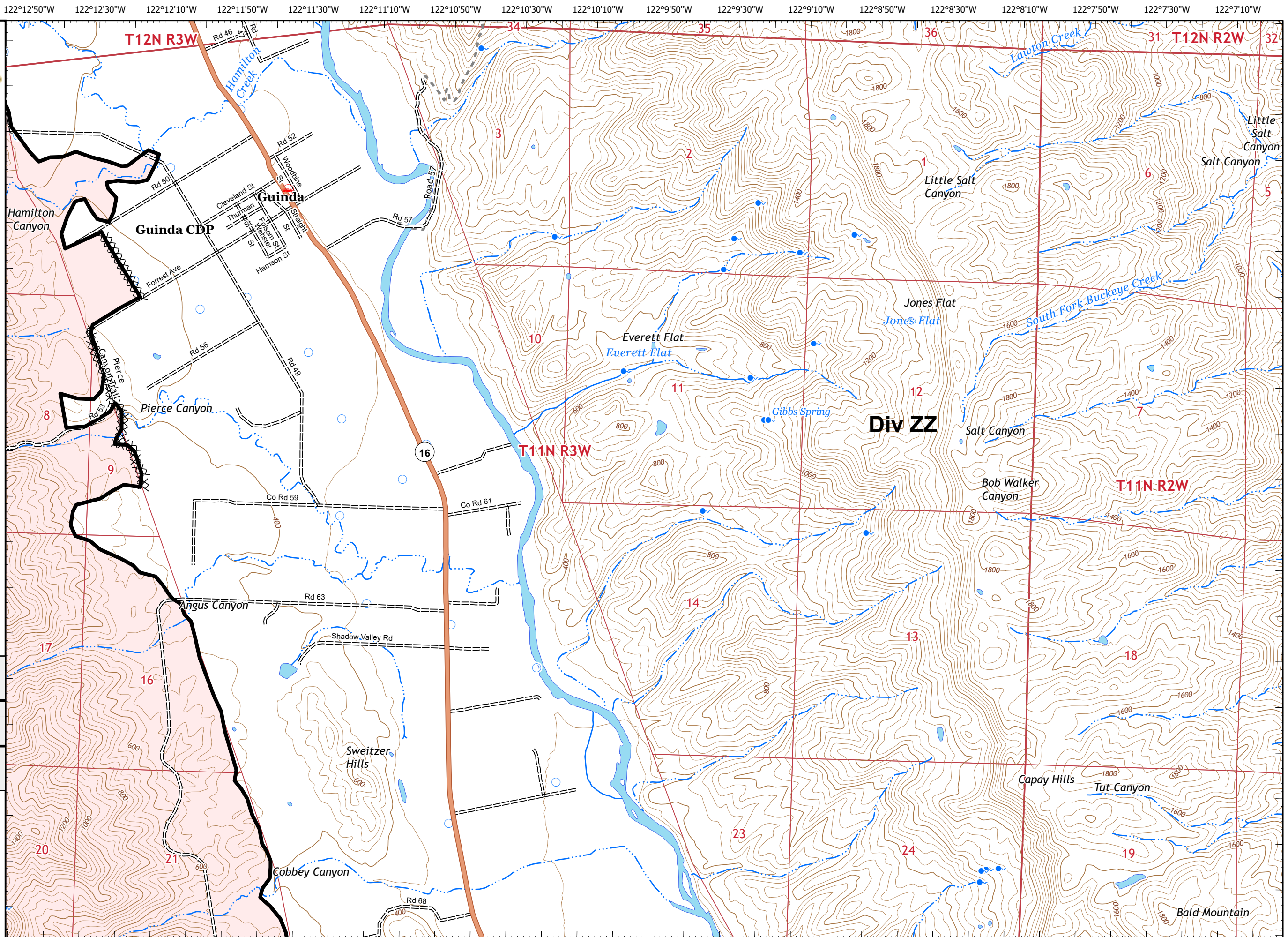
CA-LNU-013407
 August 28, 2020
 0700 - 0700 NAD 83
 Page 7 of 32
 Branch XXX
 Div ZZ

- Wildfire Daily Fire Perimeter
- Contained Line
- Completed Dozer Line

Adjacent Pages

pg. 3	pg. 4	pg. 5
pg. 6	pg. 7	pg. 8
pg. 9	pg. 10	pg. 11

Miles
 0 0.25 0.5
 1:24,000
 IMT 2
 8/28/2020
 01:28 hrs






IAP MAP

LNU Lightning Complex

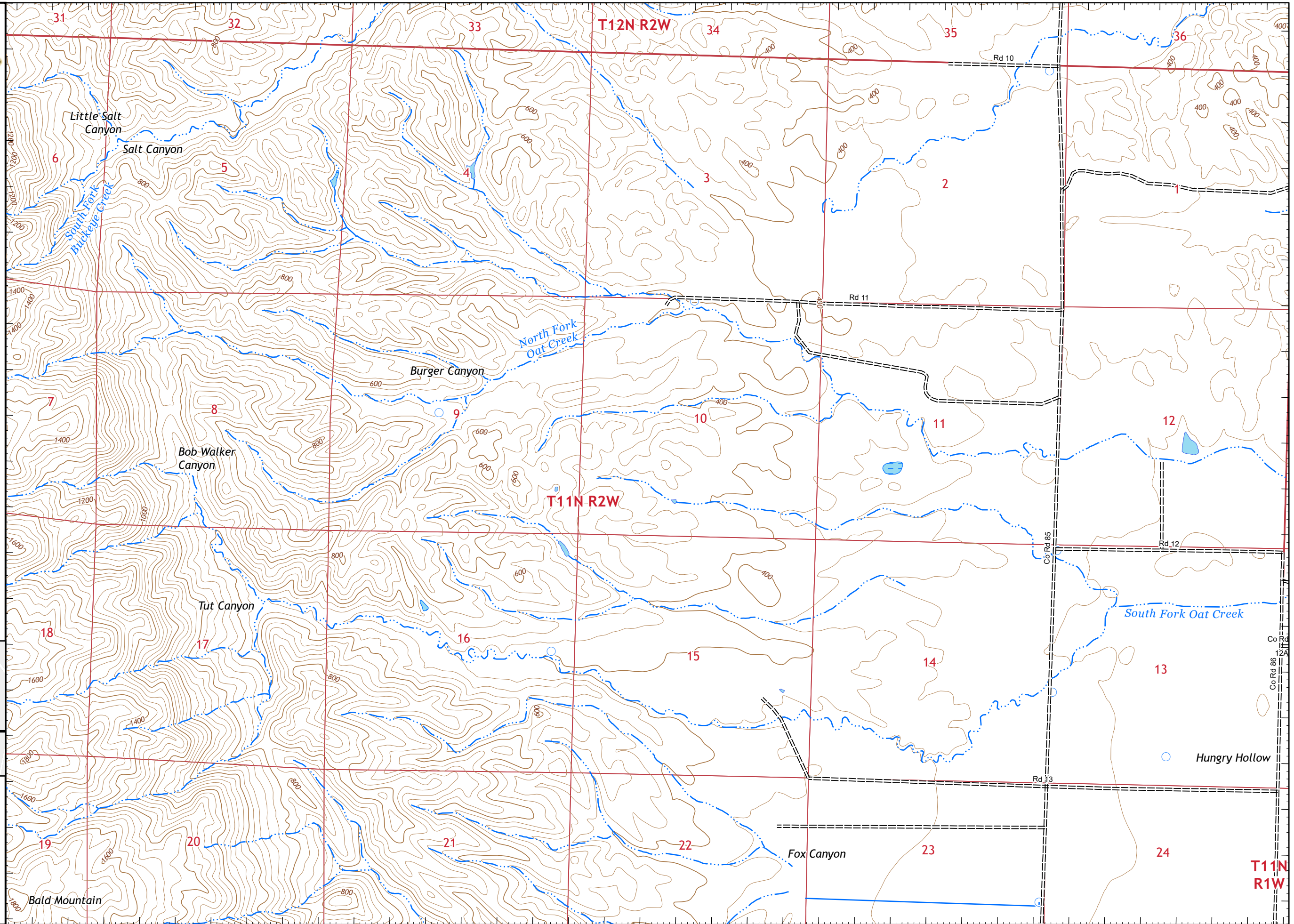
CA-LNU-013407
August 28, 2020
0700 - 0700 NAD 83
Page 8 of 32
Branch XXX
Div ZZ

Adjacent Pages

pg. 4	pg. 5
pg. 7	pg. 8
pg. 10	pg. 11
	pg. 12



Miles
0 0.25 0.5
1:24,000
IMT 2
8/28/2020
01:29 hrs



122°18'10"W 122°17'50"W 122°17'30"W 122°17'10"W 122°16'50"W 122°16'30"W 122°16'10"W 122°15'50"W 122°15'30"W 122°15'10"W 122°14'50"W 122°14'30"W 122°14'10"W 122°13'50"W 122°13'30"W 122°13'10"W 122°12'50"W 122°12'30"W

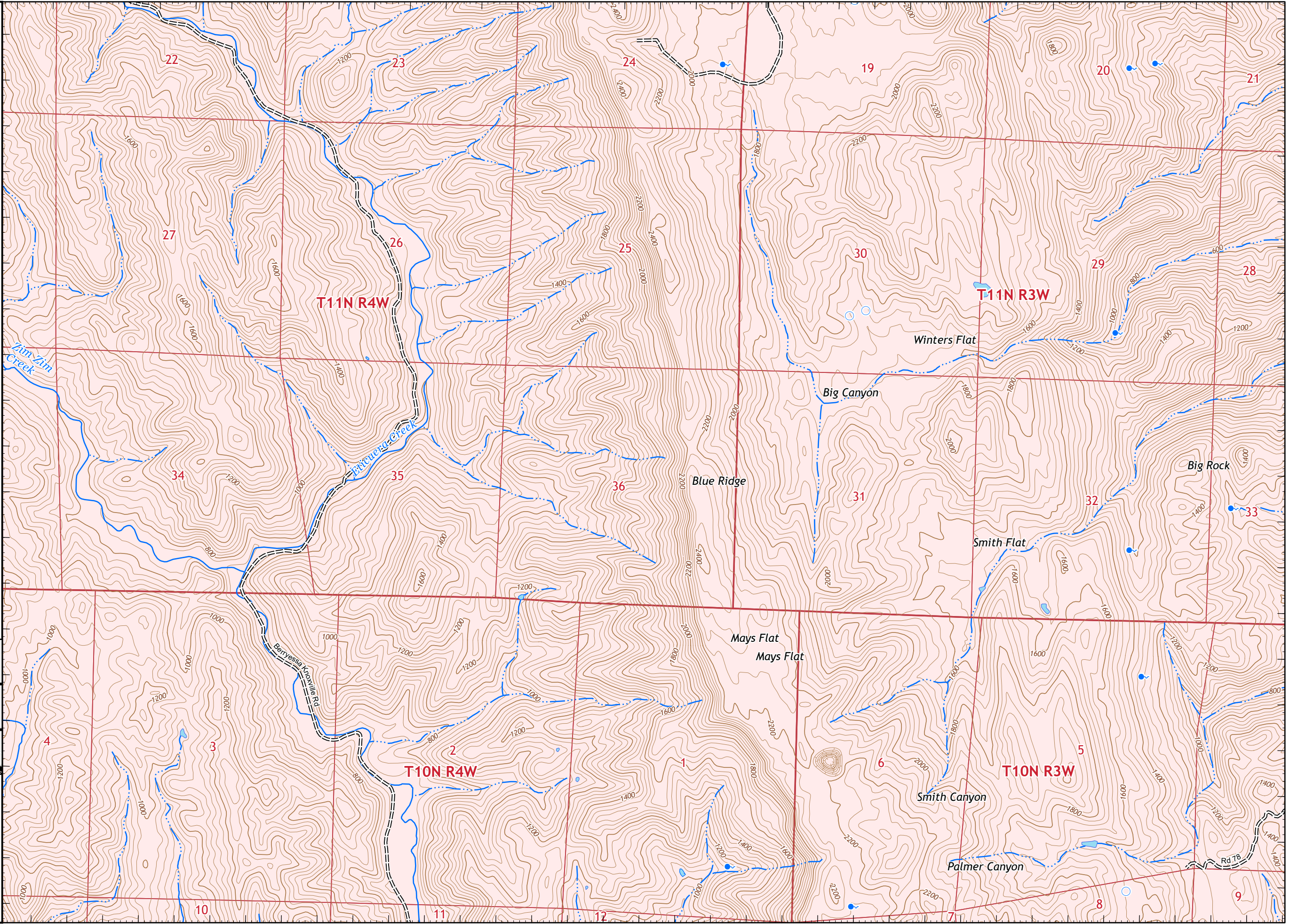


IAP MAP

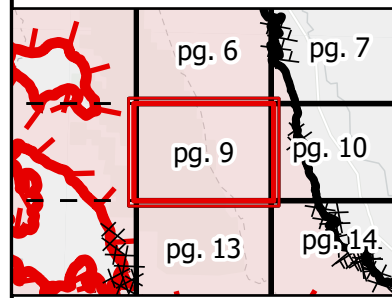
LNU Lightning Complex

CA-LNU-013407
August 28, 2020
0700 - 0700 NAD 83
Page 9 of 32
Branch XXX
Div ZZ

Wildfire Daily Fire Perimeter



Adjacent Pages



Compass rose, QR code, scale bar (0 to 0.5 miles), and scale information: 1:24,000. Metadata: IMT 2, 8/28/2020, 01:29 hrs.

122°18'W 122°17'40"W 122°17'20"W 122°17'W 122°16'40"W 122°16'20"W 122°16'W 122°15'40"W 122°15'20"W 122°15'W 122°14'40"W 122°14'20"W 122°14'W 122°13'40"W 122°13'20"W 122°13'W 122°12'40"W 122°12'20"W



IAP MAP

LNU Lightning Complex

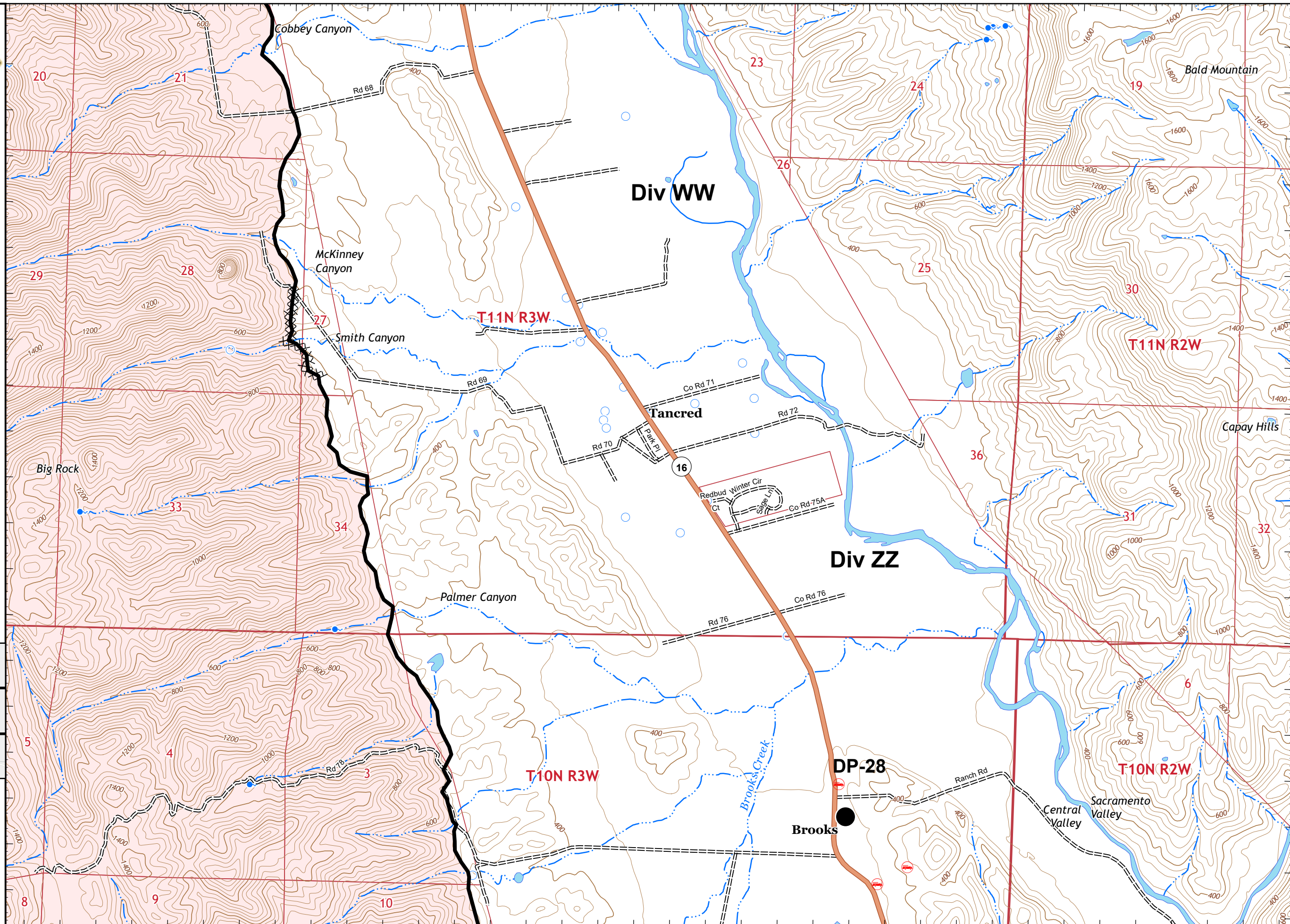
CA-LNU-013407
August 28, 2020
0700 - 0700 NAD 83
Page 10 of 32
Branch XXX
Div ZZ

- Wildfire Daily Fire Perimeter
- Drop Point
- Contained Line
- Completed Dozer Line

Adjacent Pages

pg. 6	pg. 7	pg. 8
pg. 9	pg. 10	pg. 11
pg. 13	pg. 14	pg. 15

Miles
0 0.25 0.5
1:24,000
IMT 2
8/28/2020
01:29 hrs





IAP MAP

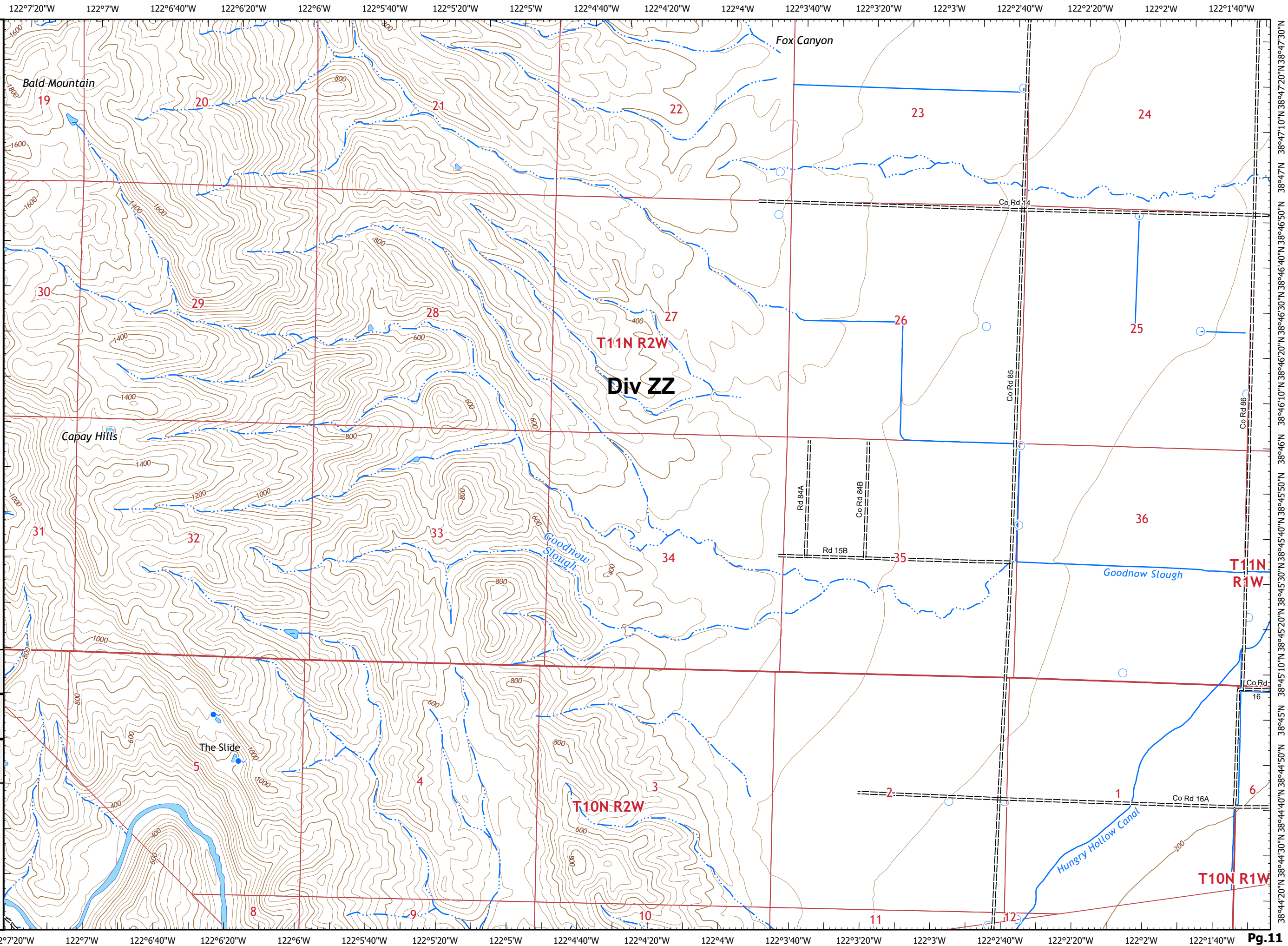
LNU Lightning Complex

CA-LNU-013407
August 28, 2020
0700 - 0700 NAD 83
Page 11 of 32
Branch XXX
Div ZZ

Adjacent Pages

pg. 7	pg. 8	
pg. 10	pg. 11	pg. 12
pg. 14	pg. 15	pg. 16

Miles
0 0.25 0.5
1:24,000
IMT 2
8/28/2020
01:30 hrs





IAP MAP

LNU Lightning Complex

CA-LNU-013407
August 28, 2020
0700 - 0700 NAD 83
Page 12 of 32
Branch XXX
Div ZZ

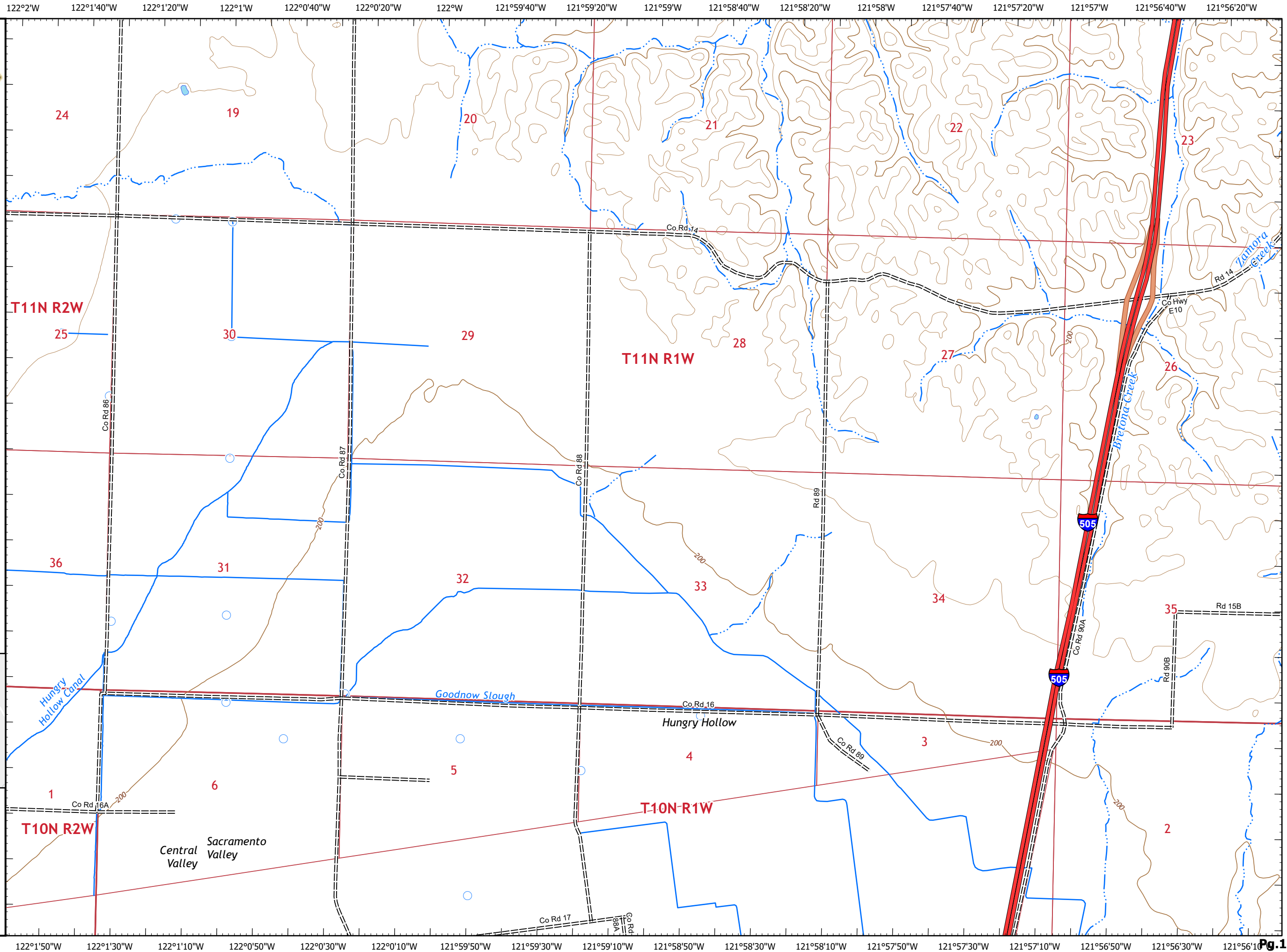
Adjacent Pages

pg. 8	
pg. 11	pg. 12
pg. 15	pg. 16

Miles
0 0.25 0.5

1:24,000

IMT 2
8/28/2020
01:30 hrs



122°18'W 122°17'40"W 122°17'20"W 122°17'W 122°16'40"W 122°16'20"W 122°16'W 122°15'40"W 122°15'20"W 122°15'W 122°14'40"W 122°14'20"W 122°14'W 122°13'40"W 122°13'20"W 122°13'W 122°12'40"W 122°12'20"W



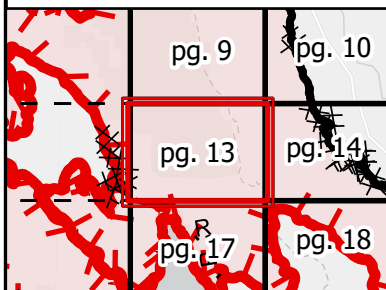
IAP MAP

LNU Lightning Complex

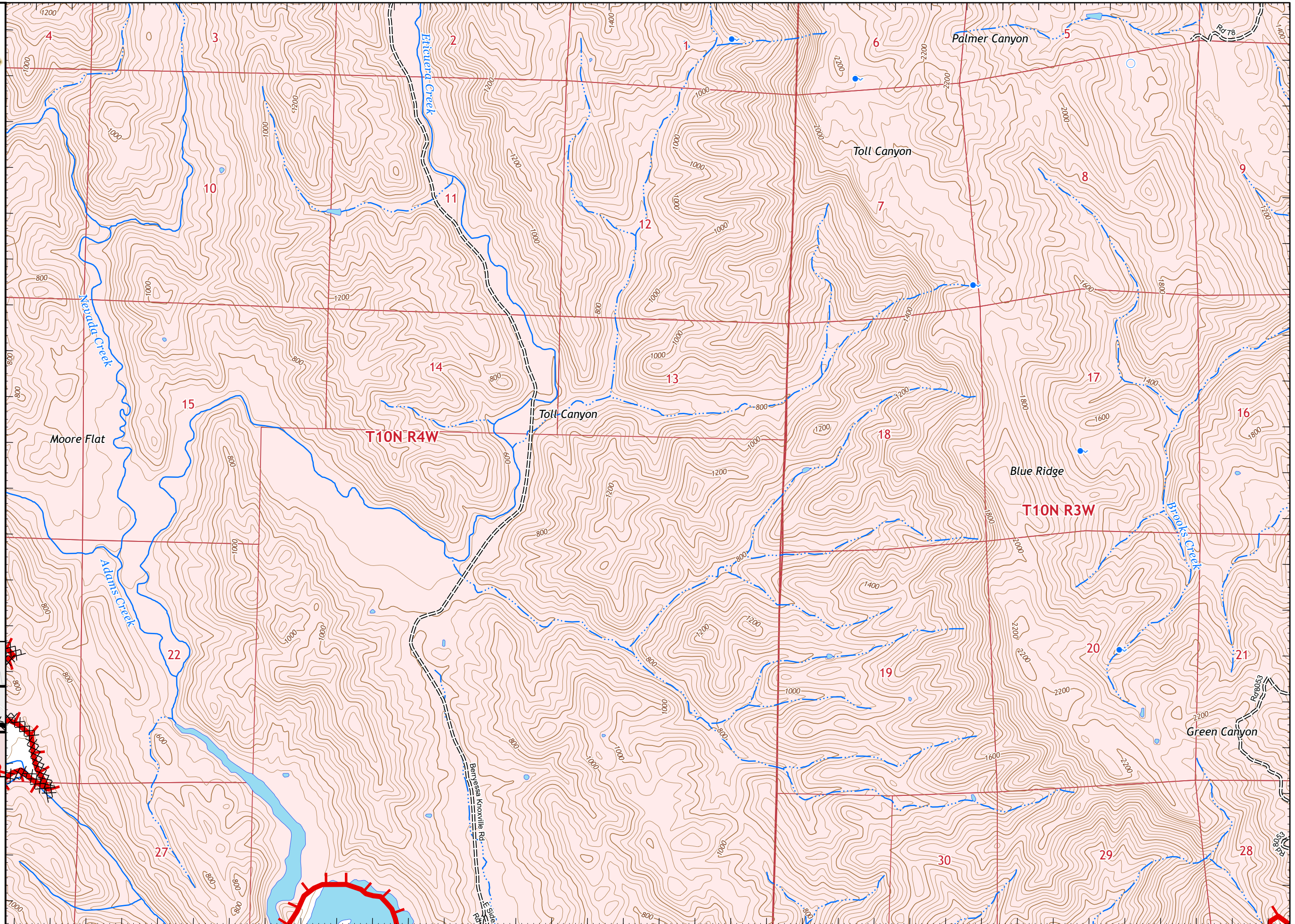
CA-LNU-013407
August 28, 2020
0700 - 0700 NAD 83
Page 13 of 32
Branch XXX
Div ZZ

- Wildfire Daily Fire Perimeter
- Uncontrolled Fire Edge
- Completed Dozer Line

Adjacent Pages



Miles
0 0.25 0.5
1:24,000
IMT 2
8/28/2020
01:31 hrs



122°18'W 122°17'40"W 122°17'20"W 122°17'W 122°16'40"W 122°16'20"W 122°16'W 122°15'40"W 122°15'20"W 122°15'W 122°14'40"W 122°14'20"W 122°14'W 122°13'40"W 122°13'20"W 122°13'W 122°12'40"W 122°12'20"W **Pg.13**

38°41'10"N 38°41'20"N 38°41'30"N 38°41'40"N 38°41'50"N 38°42'0"N 38°42'10"N 38°42'20"N 38°42'30"N 38°42'40"N 38°42'50"N 38°43'0"N 38°43'10"N 38°43'20"N 38°43'30"N 38°43'40"N 38°43'50"N 38°44'0"N 38°44'10"N 38°44'20"N

122°12'40"W 122°12'20"W 122°12'W 122°11'40"W 122°11'20"W 122°11'W 122°10'40"W 122°10'20"W 122°10'W 122°9'40"W 122°9'20"W 122°9'W 122°8'40"W 122°8'20"W 122°8'W 122°7'40"W 122°7'20"W 122°7'W



IAP MAP

LNU Lightning Complex

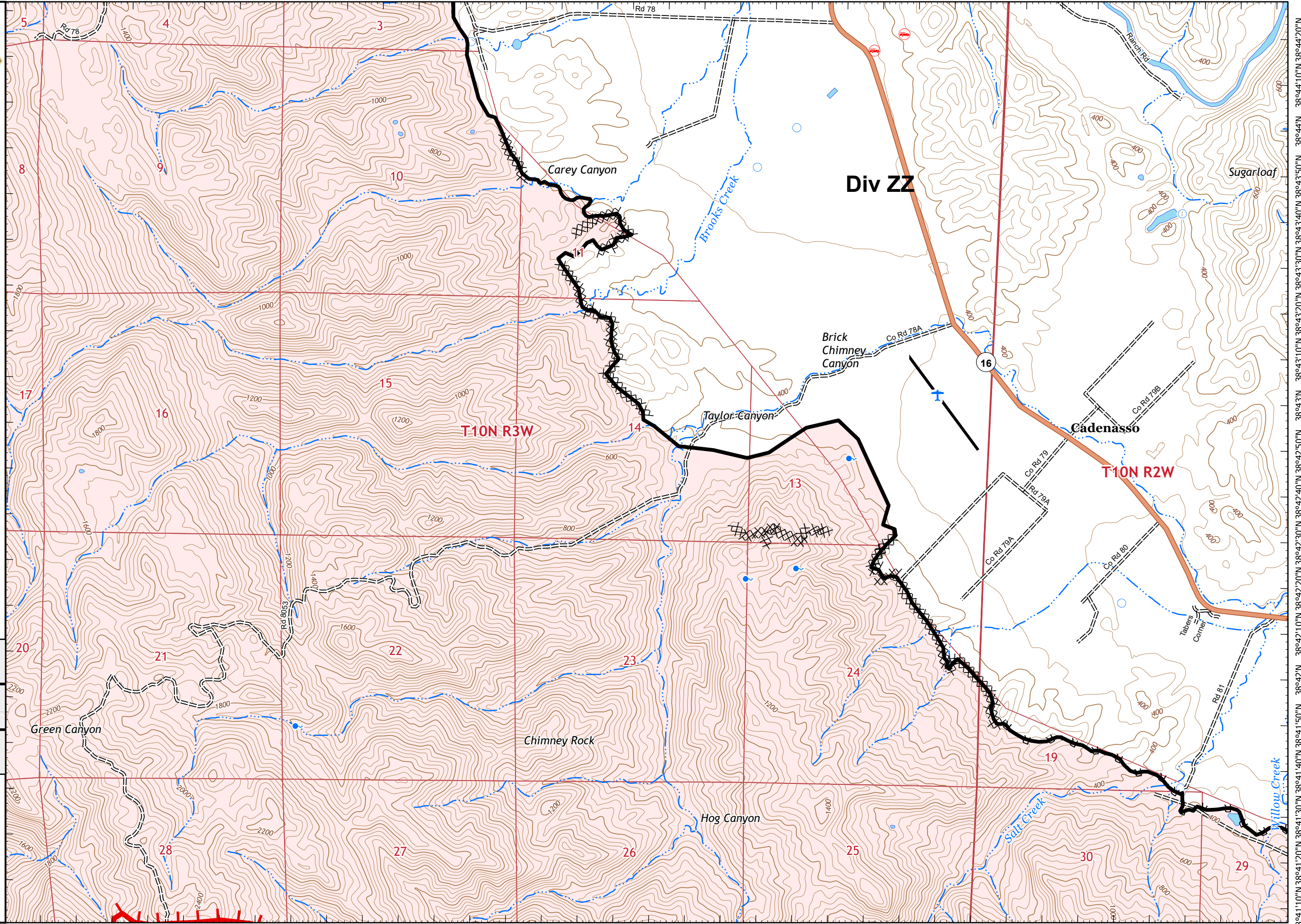
CA-LNU-013407
August 28, 2020
0700 - 0700 NAD 83
Page 14 of 32
Branch XXX
Div ZZ

- Wildfire Daily Fire Perimeter
- Uncontrolled Fire Edge
- Contained Line
- Completed Dozer Line
- Road as Completed Line

Adjacent Pages

pg. 9	pg. 10	pg. 11
pg. 13	pg. 14	pg. 15
pg. 17	pg. 18	pg. 19

Miles
0 0.25 0.5
1:24,000
IMT 2
8/28/2020
01:31 hrs



122°12'30"W 122°12'10"W 122°11'50"W 122°11'30"W 122°11'10"W 122°10'50"W 122°10'30"W 122°10'10"W 122°9'50"W 122°9'30"W 122°9'10"W 122°8'50"W 122°8'30"W 122°8'10"W 122°7'50"W 122°7'30"W 122°7'10"W 122°6'50"W



IAP MAP

LNU Lightning Complex

CA-LNU-013407
August 28, 2020
0700 - 0700 NAD 83
Page 15 of 32
Branch XXX
Div ZZ

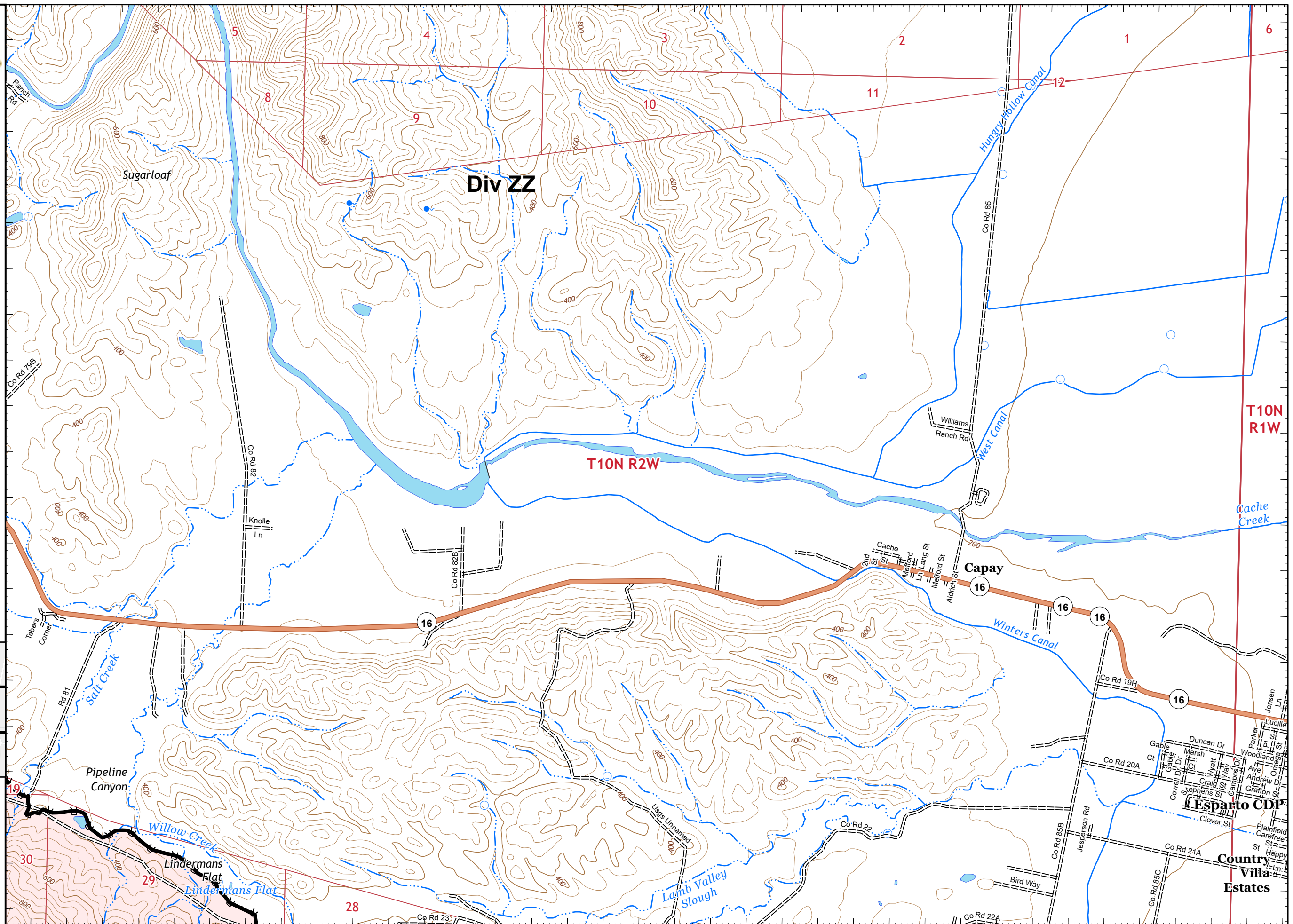
- Wildfire Daily Fire Perimeter
- Contained Line
- Completed Dozer Line
- Road as Completed Line

Adjacent Pages

pg. 10	pg. 11	pg. 12
pg. 14	pg. 15	pg. 16
pg. 18	pg. 19	pg. 20

Miles
0 0.25 0.5

1:24,000
IMT 2
8/28/2020
01:32 hrs



122°18'W 122°17'40"W 122°17'20"W 122°17'W 122°16'40"W 122°16'20"W 122°16'W 122°15'40"W 122°15'20"W 122°15'W 122°14'40"W 122°14'20"W 122°14'W 122°13'40"W 122°13'20"W 122°13'W 122°12'40"W 122°12'20"W



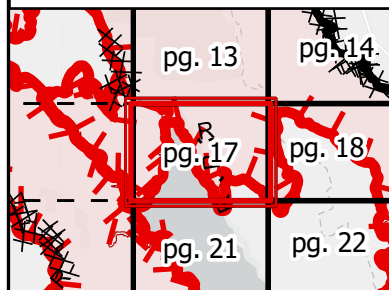
IAP MAP

LNU Lightning Complex

CA-LNU-013407
August 28, 2020
0700 - 0700 NAD 83
Page 17 of 32
Branch XXX
Div ZZ

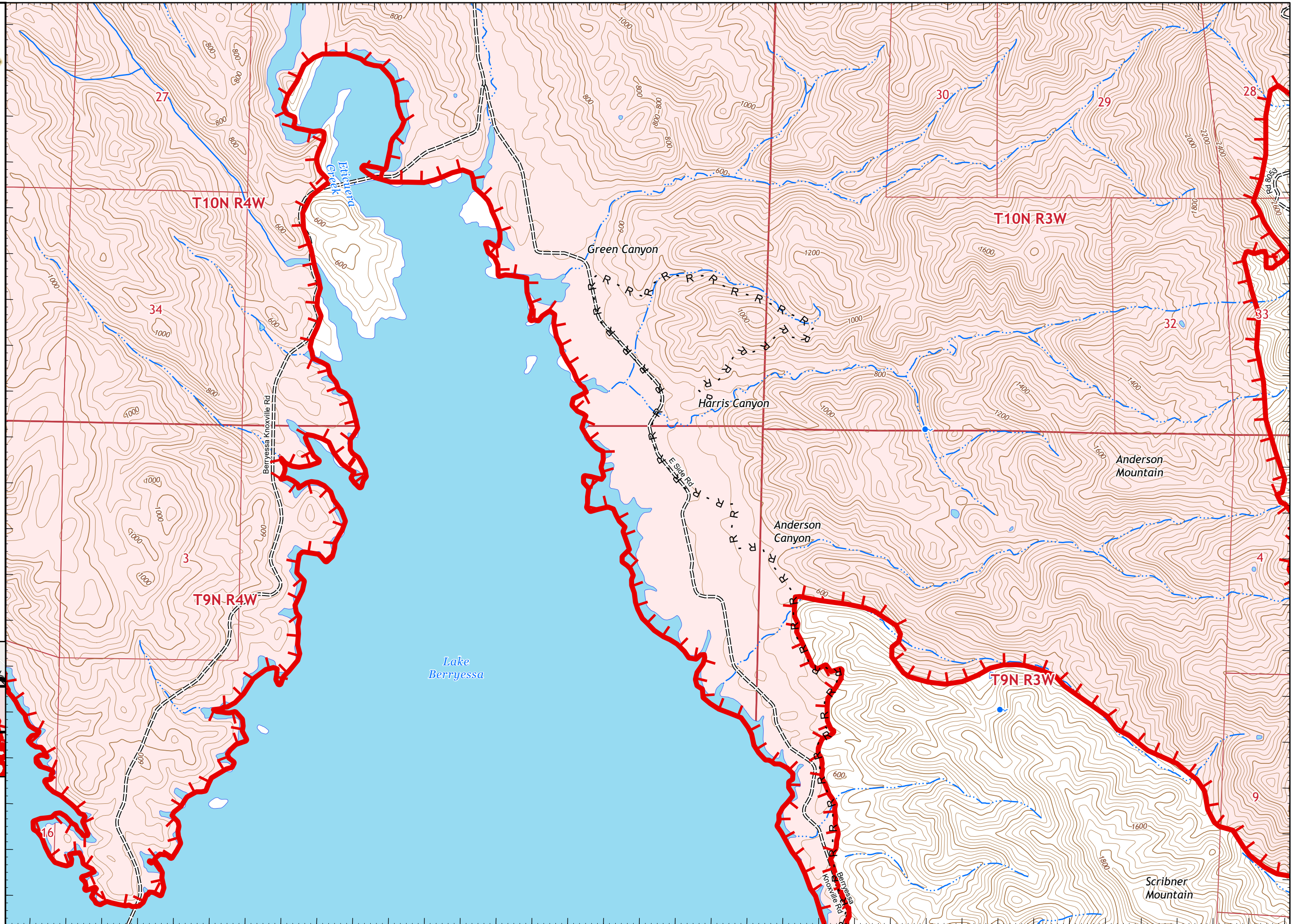
- Wildfire Daily Fire Perimeter
- Uncontrolled Fire Edge
- Road as Completed Line

Adjacent Pages



Compass rose, QR code, scale bar (0 to 0.5 miles), and scale 1:24,000.

IMT 2
8/28/2020
01:32 hrs



122°17'50"W 122°17'30"W 122°17'10"W 122°16'50"W 122°16'30"W 122°16'10"W 122°15'50"W 122°15'30"W 122°15'10"W 122°14'50"W 122°14'30"W 122°14'10"W 122°13'50"W 122°13'30"W 122°13'10"W 122°12'50"W 122°12'30"W 122°12'10"W

38°38'10"N 38°38'20"N 38°38'30"N 38°38'40"N 38°38'50"N 38°39'0"N 38°39'10"N 38°39'20"N 38°39'30"N 38°39'40"N 38°39'50"N 38°40'0"N 38°40'10"N 38°40'20"N 38°40'30"N 38°40'40"N 38°40'50"N 38°41'0"N 38°41'10"N 38°41'20"N



IAP MAP

LNU Lightning Complex

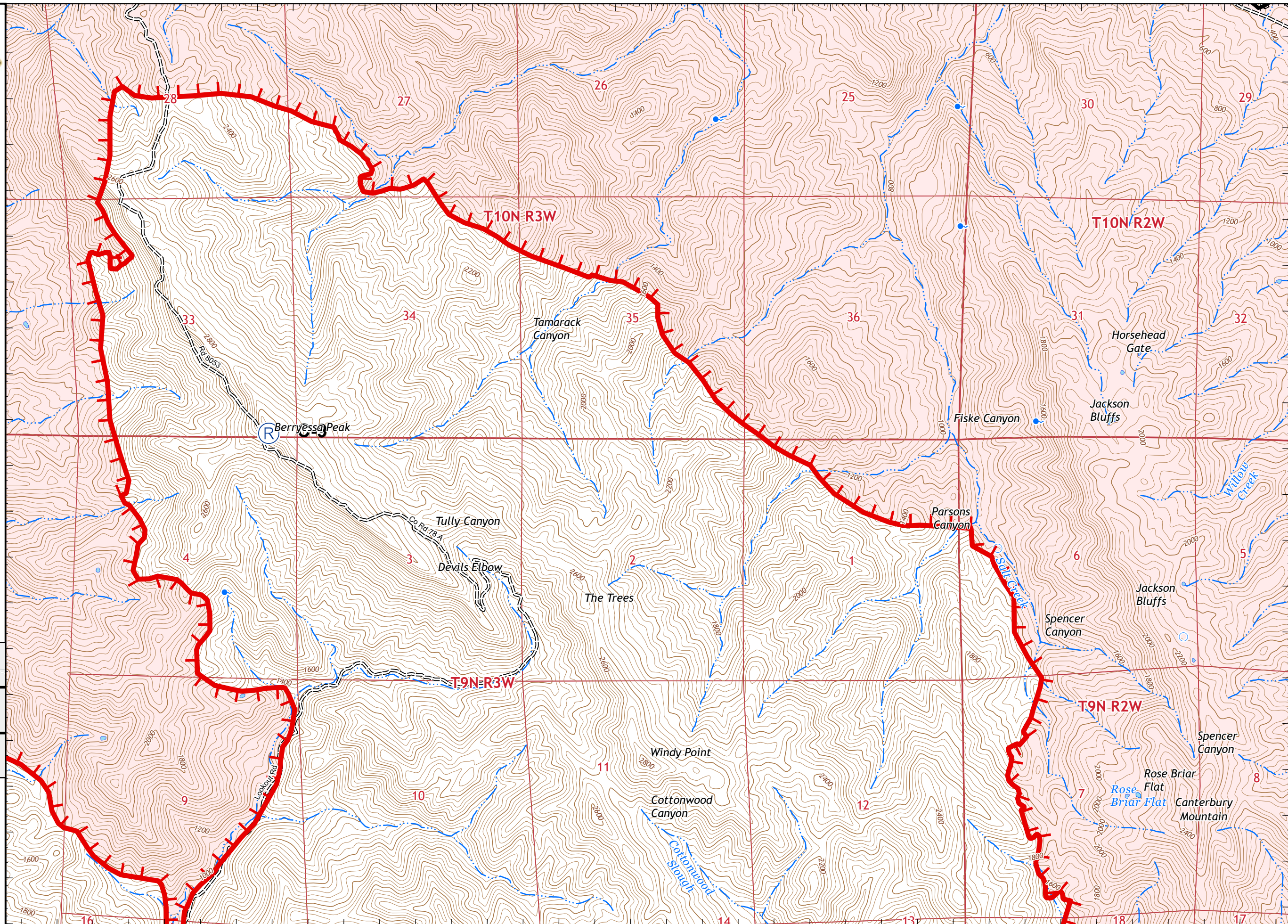
CA-LNU-013407
August 28, 2020
0700 - 0700 NAD 83
Page 18 of 32
Branch XXX
Div ZZ

- Wildfire Daily Fire Perimeter
- Repeater
- Uncontrolled Fire Edge
- Contained Line
- Road as Completed Line

Adjacent Pages

pg. 13	pg. 14	pg. 15
pg. 17	pg. 18	pg. 19
pg. 21	pg. 22	pg. 23

Miles
0 0.25 0.5
1:24,000
IMT 2
8/28/2020
01:33 hrs





IAP MAP


LNU Lightning Complex

CA-LNU-013407
 August 28, 2020
 0700 - 0700 NAD 83
 Page 19 of 32
 Branch XXX
 Div ZZ/CC

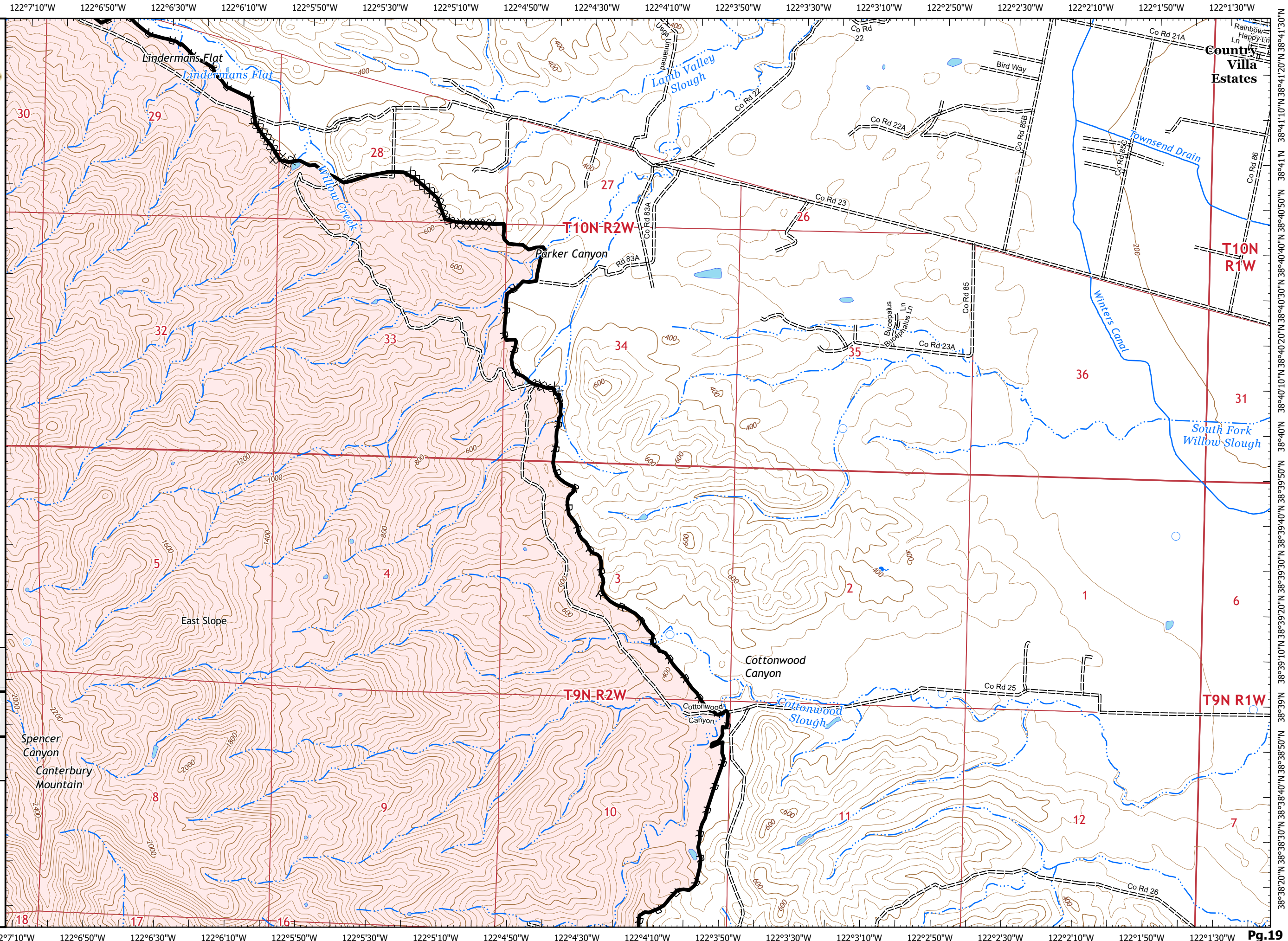
- Wildfire Daily Fire Perimeter
- Contained Line
- Completed Dozer Line
- Road as Completed Line

Adjacent Pages

pg. 14	pg. 15	pg. 16
pg. 18	pg. 19	pg. 20
pg. 22	pg. 23	pg. 24



Miles
 0 0.25 0.5
 1:24,000
 IMT 2
 8/28/2020
 01:33 hrs





IAP MAP

LNU Lightning Complex

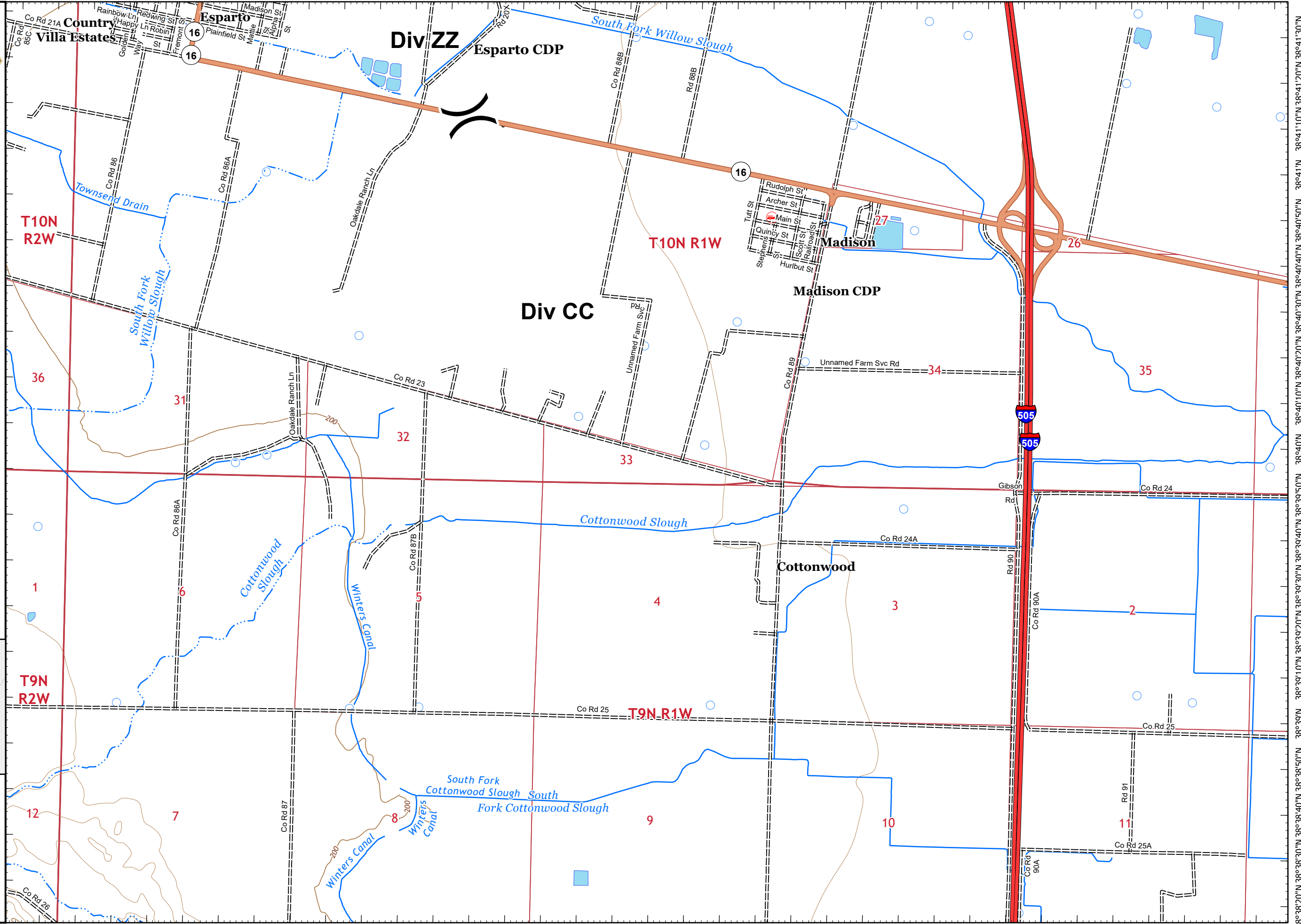
CA-LNU-013407
August 28, 2020
0700 - 0700 NAD 83
Page 20 of 32
Branch XXX
Div ZZ/CC

() Division Break

Adjacent Pages

pg. 15	pg. 16
pg. 19	pg. 20
pg. 23	pg. 24

Miles
0 0.25 0.5
1:24,000
IMT 2
8/28/2020
01:34 hrs





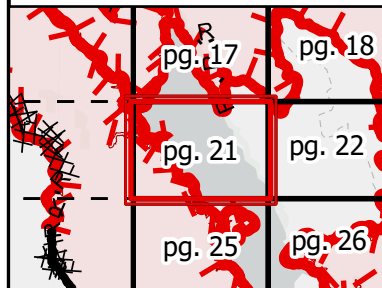
IAP MAP

LNU Lightning Complex

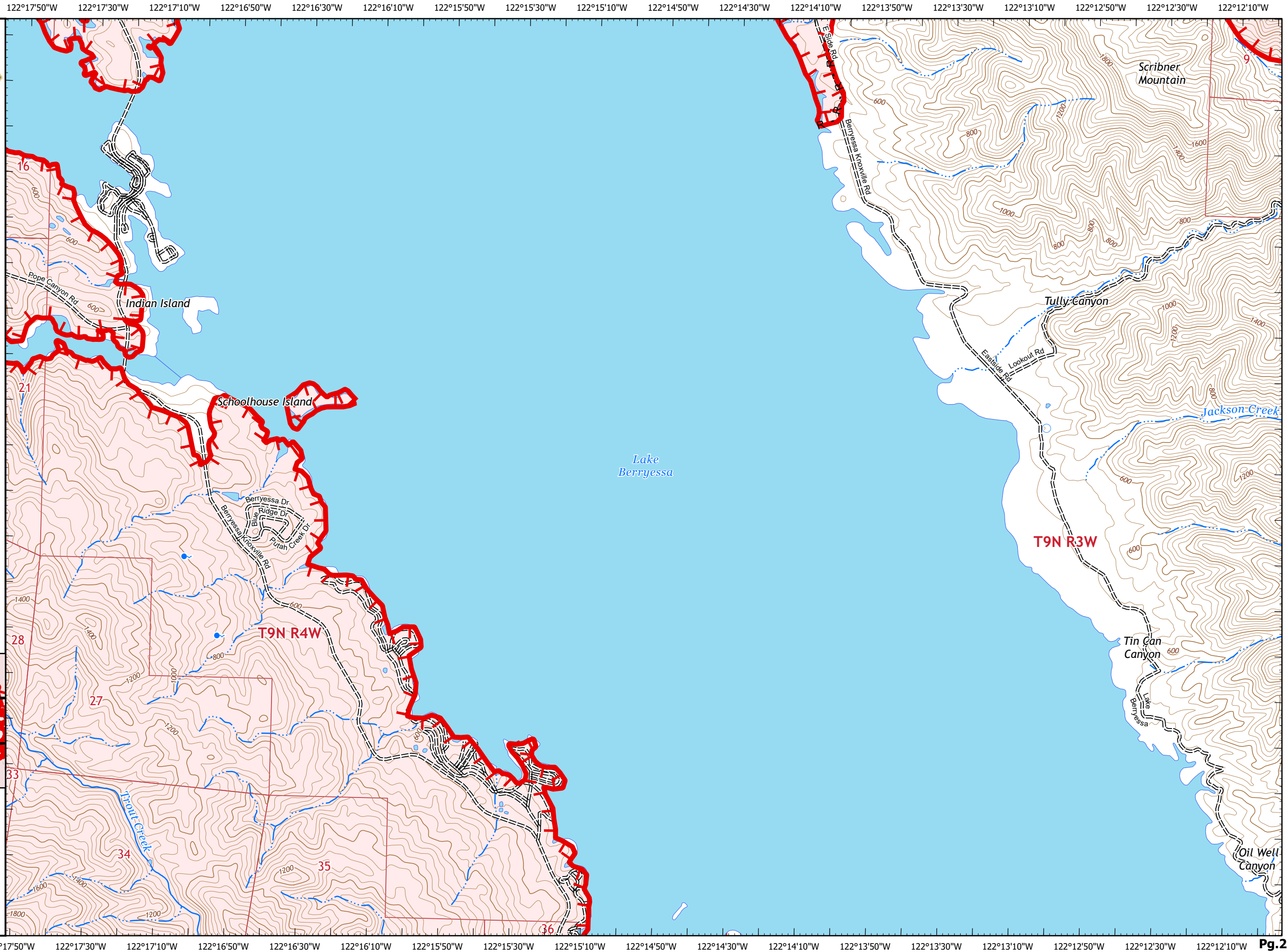
CA-LNU-013407
 August 28, 2020
 0700 - 0700 NAD 83
 Page 21 of 32
 Branch XXX
 Div ZZ

- Wildfire Daily Fire Perimeter
- Uncontrolled Fire Edge
- Road as Completed Line

Adjacent Pages



Miles
 0 0.25 0.5
1:24,000
 IMT 2
 8/28/2020
 01:34 hrs





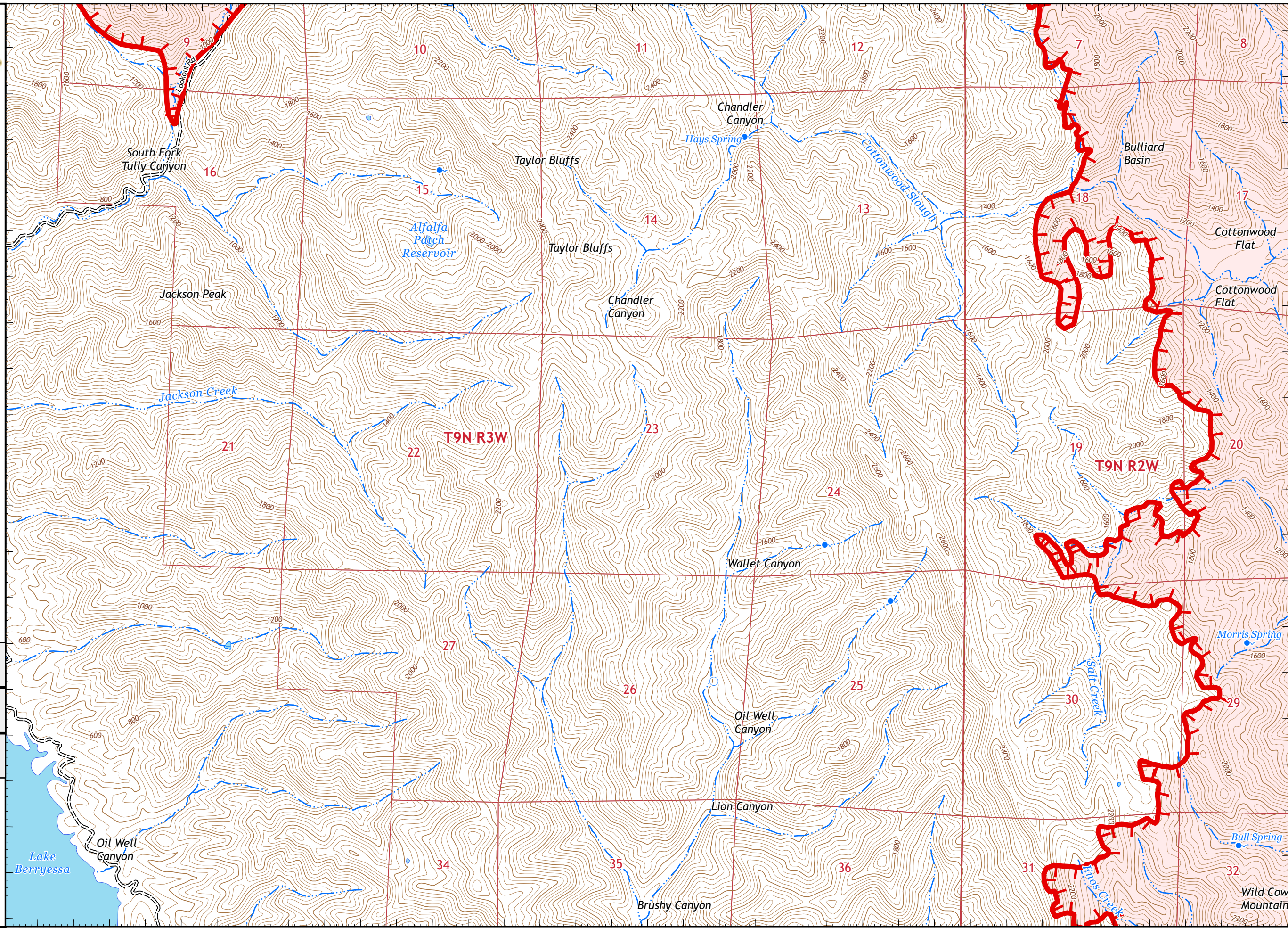

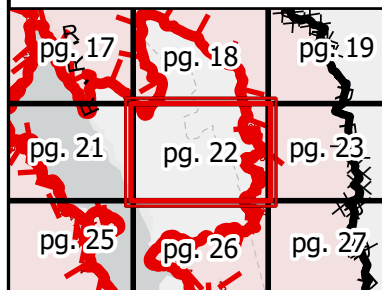
IAP MAP

LNU Lightning Complex

CA-LNU-013407
August 28, 2020
0700 - 0700 NAD 83
Page 22 of 32
Branch XXX
Div ZZ/CC

- Wildfire Daily Fire Perimeter
- Uncontrolled Fire Edge

Adjacent Pages





IAP MAP

LNU Lightning Complex

CA-LNU-013407
August 28, 2020
0700 - 0700 NAD 83
Page 23 of 32
Branch XXX
Div CC

- Wildfire Daily Fire Perimeter
- Uncontrolled Fire Edge
- Contained Line
- Completed Dozer Line
- Road as Completed Line

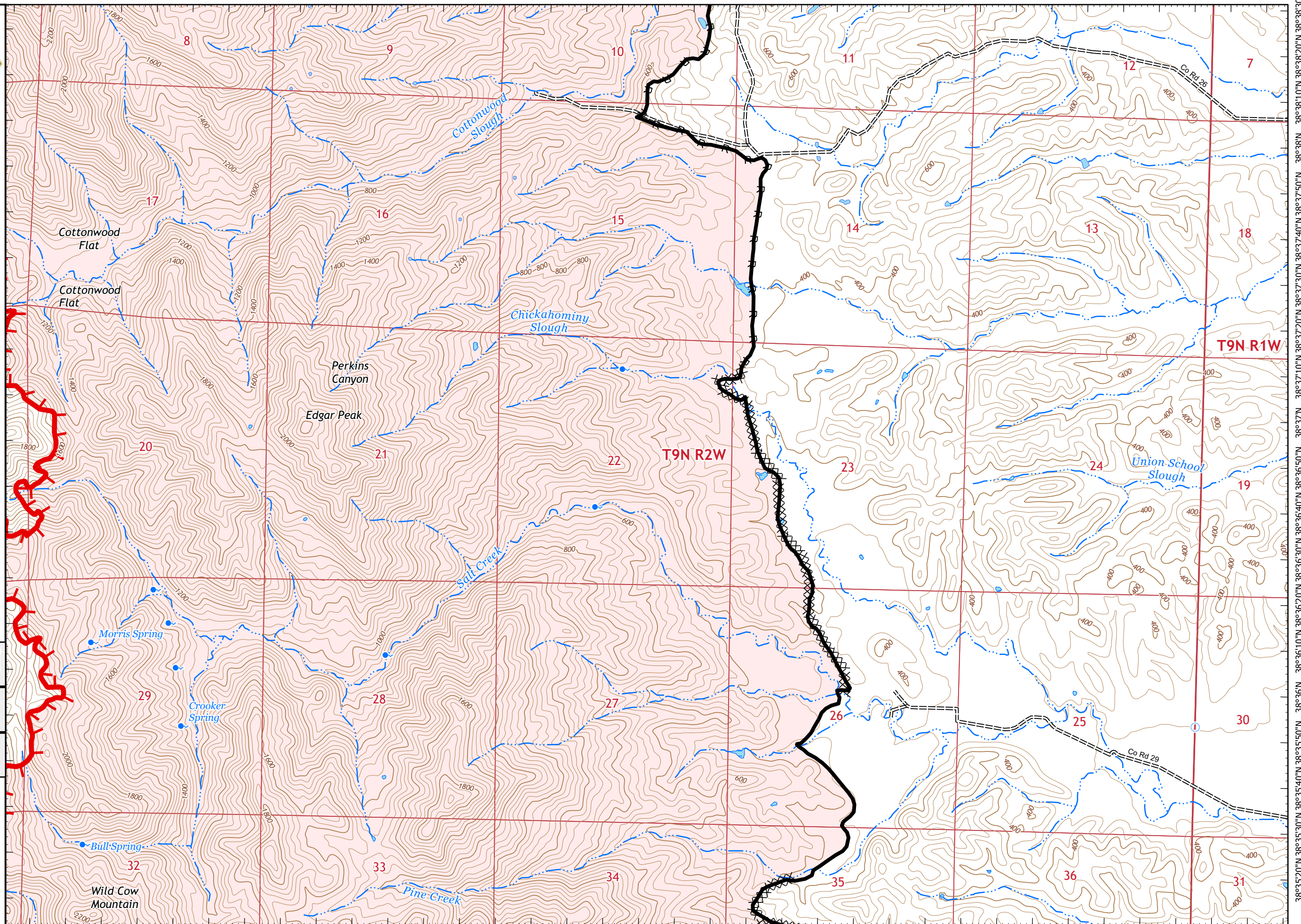
Adjacent Pages

pg. 18	pg. 19	pg. 20
pg. 22	pg. 23	pg. 24
pg. 26	pg. 27	pg. 28

Miles
0 0.25 0.5

1:24,000

IMT 2
8/28/2020
01:35 hrs





IAP MAP

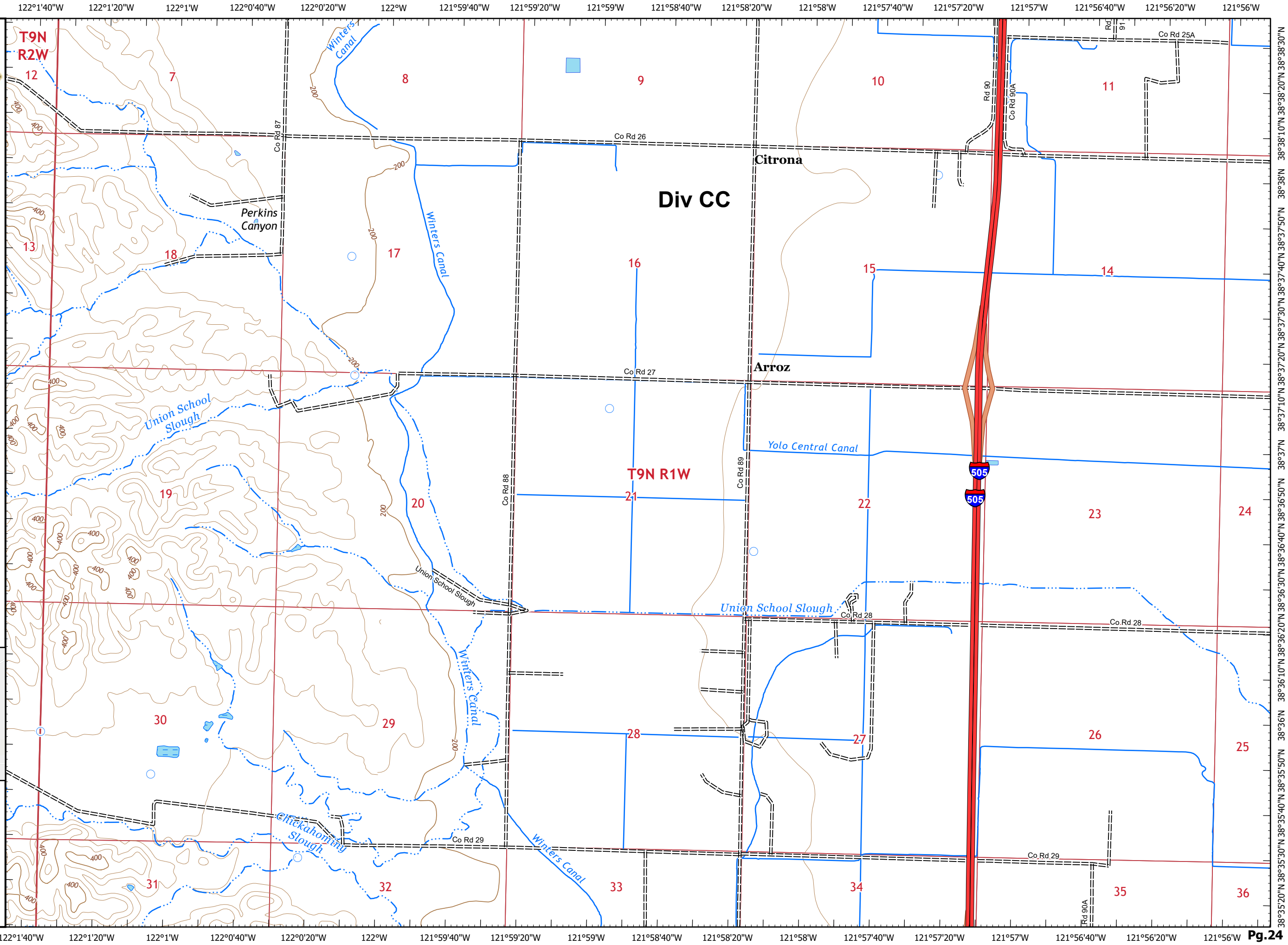
LNU Lightning Complex

CA-LNU-013407
August 28, 2020
0700 - 0700 NAD 83
Page 24 of 32
Branch XXX
Div CC

Adjacent Pages

pg. 19	pg. 20
pg. 23	pg. 24
pg. 27	pg. 28

Miles
0 0.25 0.5
1:24,000
IMT 2
8/28/2020
01:35 hrs





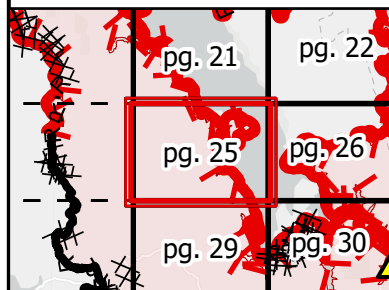
IAP MAP

LNU Lightning Complex

CA-LNU-013407
August 28, 2020
0700 - 0700 NAD 83
Page 25 of 32
Branch XXX
Div ZZ/CC

- Wildfire Daily Fire Perimeter
- Uncontrolled Fire Edge

Adjacent Pages



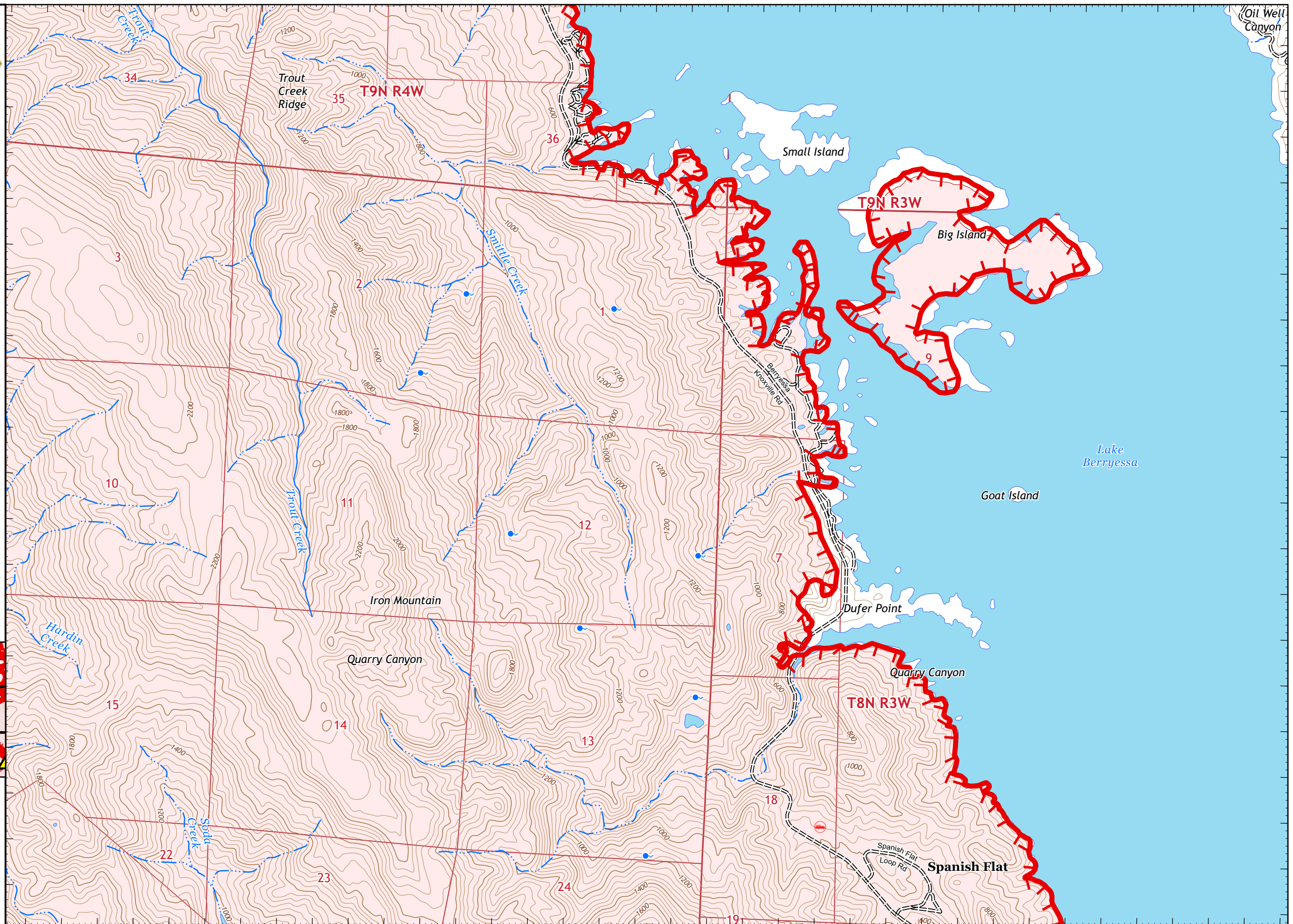
Compass rose showing North, South, East, and West directions.

QR code for additional information.

Scale bar in Miles: 0, 0.25, 0.5

Scale: 1:24,000

IMT 2
8/28/2020
01:36 hrs



122°12'20"W 122°12'W 122°11'40"W 122°11'20"W 122°11'W 122°10'40"W 122°10'20"W 122°10'W 122°9'40"W 122°9'20"W 122°9'W 122°8'40"W 122°8'20"W 122°8'W 122°7'40"W 122°7'20"W 122°7'W 122°6'40"W



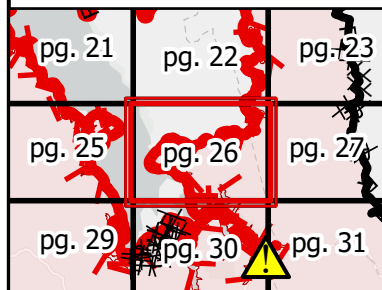
IAP MAP

LNU Lightning Complex

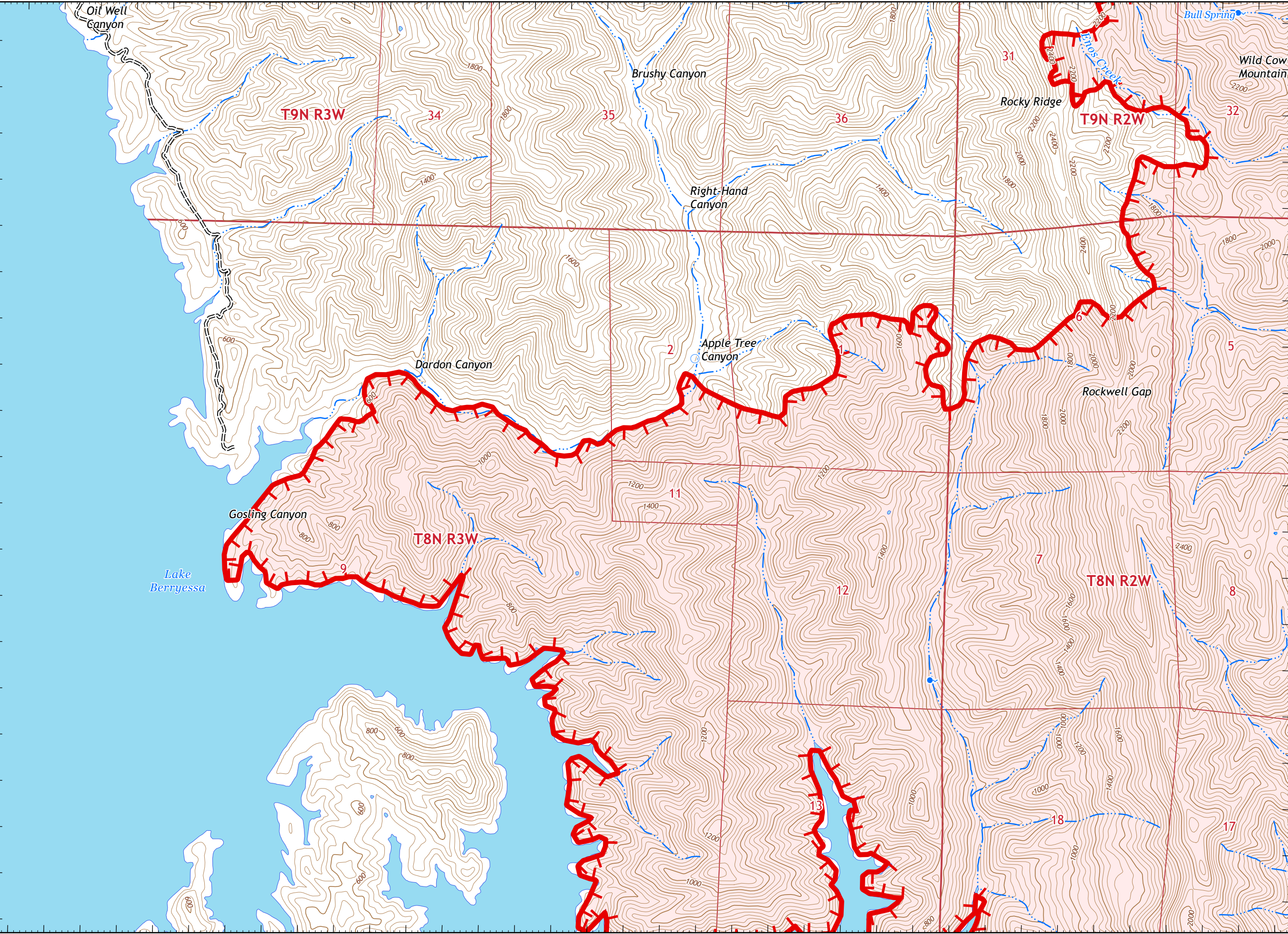
CA-LNU-013407
August 28, 2020
0700 - 0700 NAD 83
Page 26 of 32
Branch XXX
Div CC

- Wildfire Daily Fire Perimeter
- Uncontrolled Fire Edge

Adjacent Pages



Miles
0 0.25 0.5
1:24,000
IMT 2
8/28/2020
01:36 hrs



122°12'20"W 122°12'W 122°11'40"W 122°11'20"W 122°11'W 122°10'40"W 122°10'20"W 122°10'W 122°9'40"W 122°9'20"W 122°9'W 122°8'40"W 122°8'20"W 122°8'W 122°7'40"W 122°7'20"W 122°7'W 122°6'40"W **Pg.26**



IAP MAP

LNU Lightning Complex

CA-LNU-013407
August 28, 2020
0700 - 0700 NAD 83
Page 27 of 32
Branch XXX
Div CC

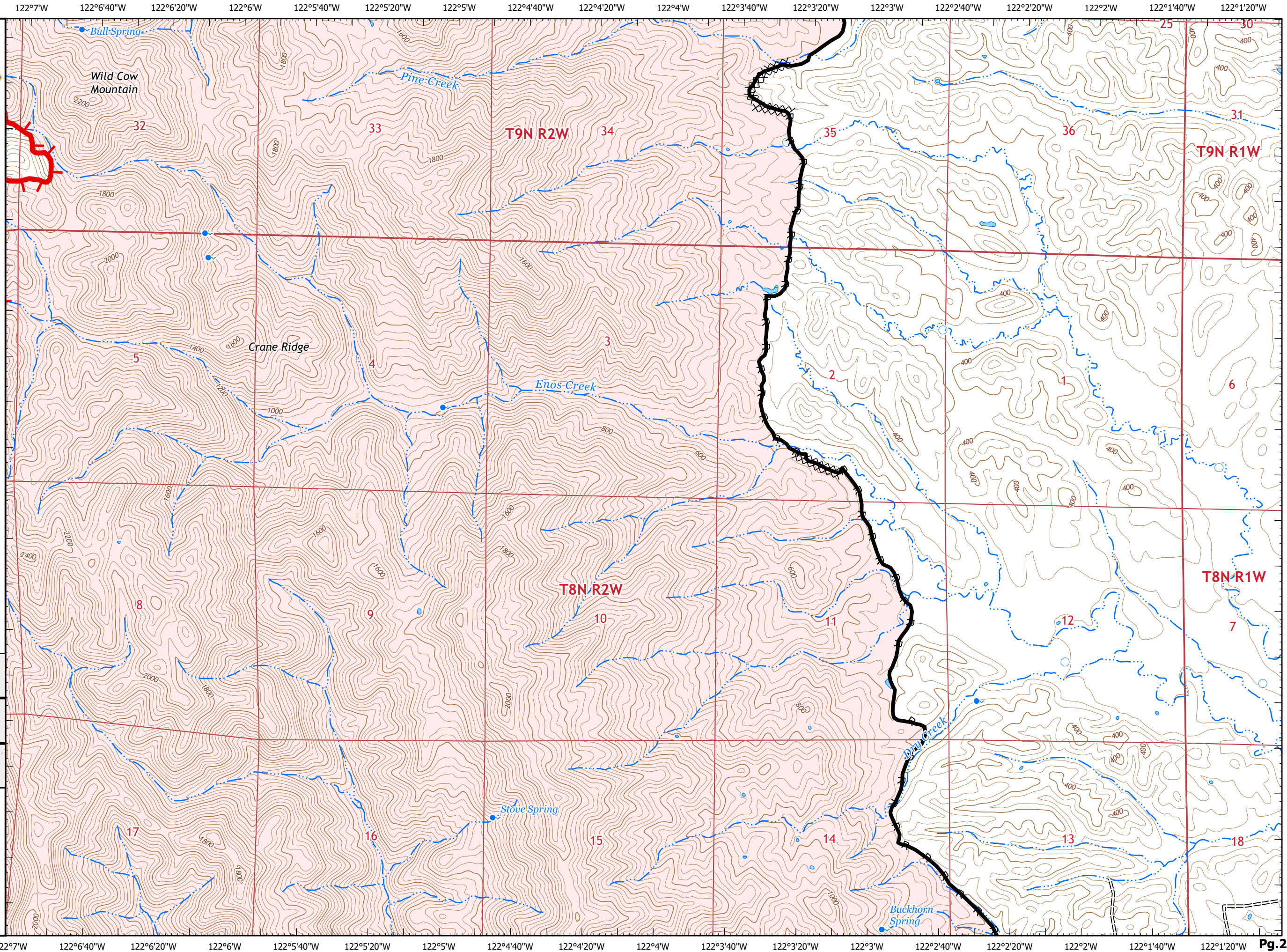
- Wildfire Daily Fire Perimeter
- Uncontrolled Fire Edge
- Contained Line
- Completed Dozer Line
- Road as Completed Line

Adjacent Pages

pg. 22	pg. 23	pg. 24
pg. 26	pg. 27	pg. 28
pg. 30	pg. 31	pg. 32

Miles
0 0.25 0.5

1:24,000
IMT 2
8/28/2020
01:36 hrs



122°1'40"W 122°1'20"W 122°1'W 122°0'40"W 122°0'20"W 122°0'W 121°59'40"W 121°59'20"W 121°59'W 121°58'40"W 121°58'20"W 121°58'W 121°57'40"W 121°57'20"W 121°57'W 121°56'40"W 121°56'20"W 121°56'W



IAP MAP

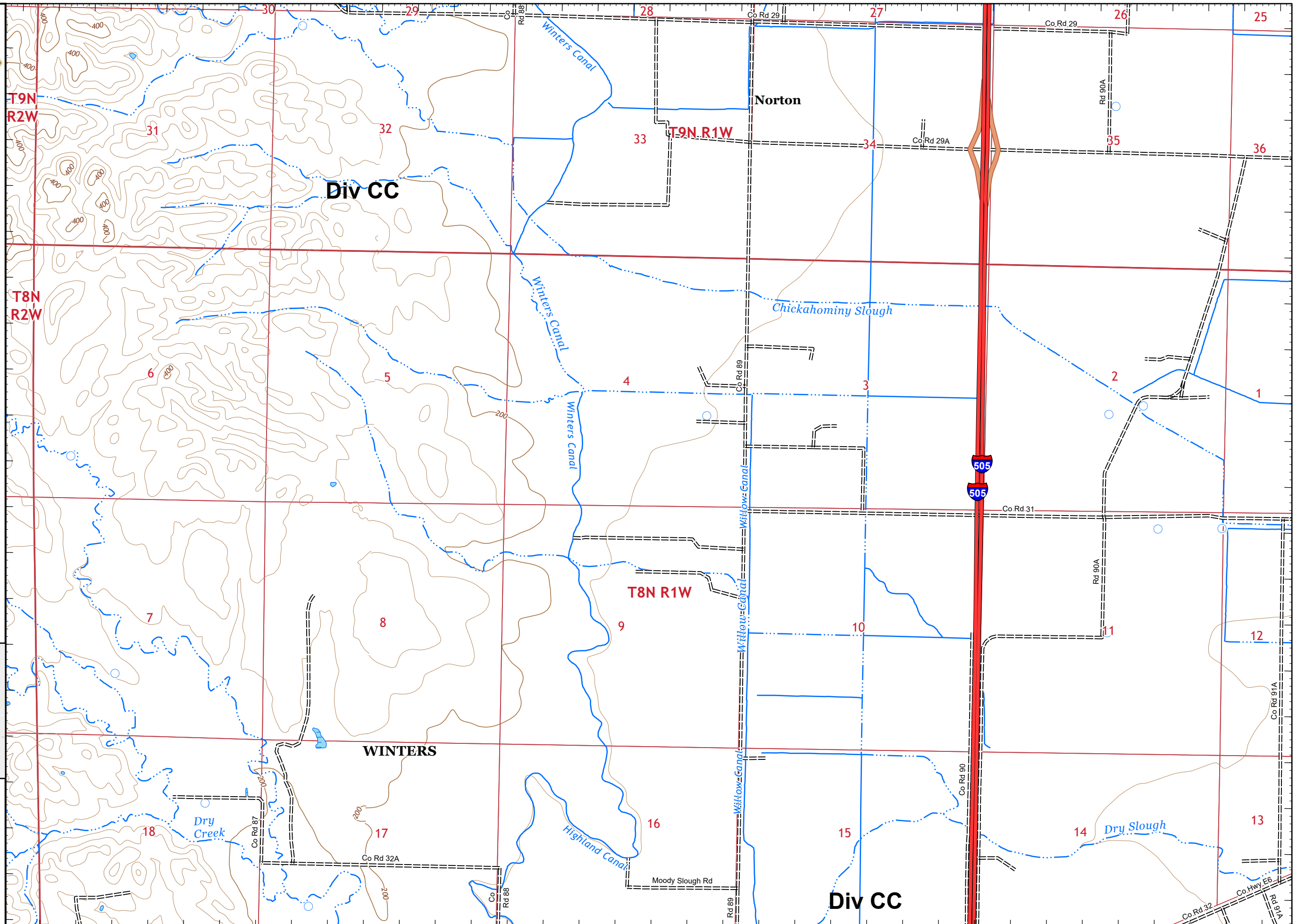
LNU Lightning Complex

CA-LNU-013407
August 28, 2020
0700 - 0700 NAD 83
Page 28 of 32
Branch XXX
Div CC

Adjacent Pages

pg. 23	pg. 24
pg. 27	pg. 28
pg. 31	pg. 32

Miles
0 0.25 0.5
1:24,000
IMT 2
8/28/2020
01:37 hrs





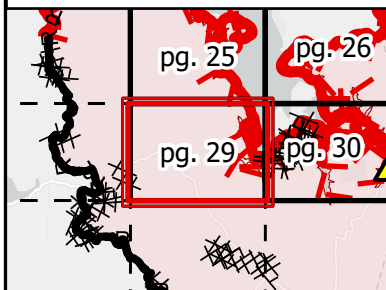
IAP MAP

LNU Lightning Complex

CA-LNU-013407
August 28, 2020
0700 - 0700 NAD 83
Page 29 of 32
Branch XXX
Div CC

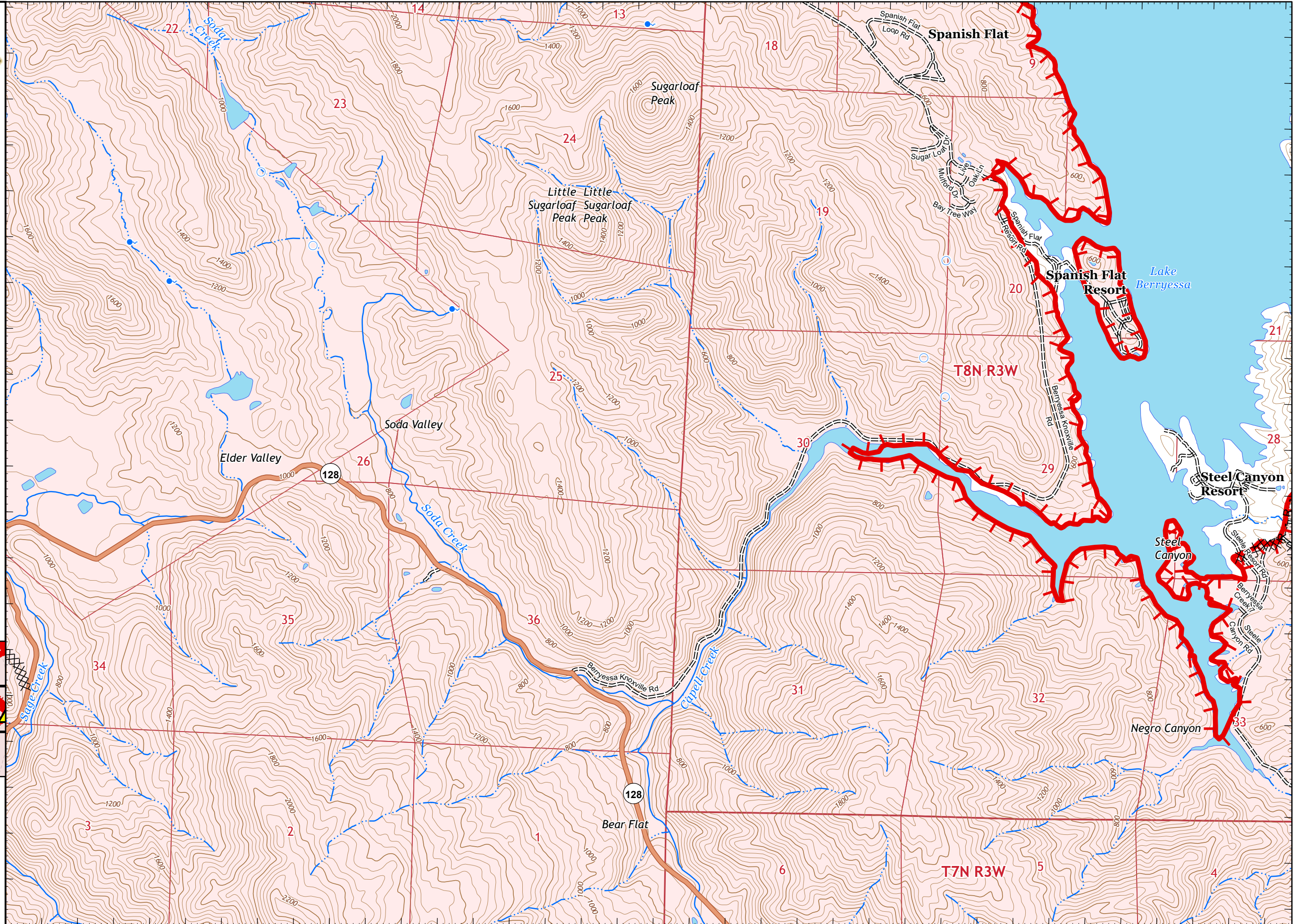
- Wildfire Daily Fire Perimeter
- Uncontrolled Fire Edge
- Completed Dozer Line
- Road as Completed Line

Adjacent Pages



IMT 2
8/28/2020
01:37 hrs

1:24,000





IAP MAP

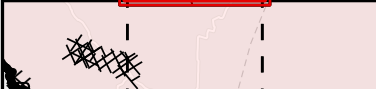
LNU Lightning Complex

CA-LNU-013407
August 28, 2020
0700 - 0700 NAD 83
Page 30 of 32
Branch XXX
Div CC

- Wildfire Daily Fire Perimeter
- Uncontrolled Fire Edge
- Completed Dozer Line
- Road as Completed Line
- One Lane Only: OK for trucks

Adjacent Pages

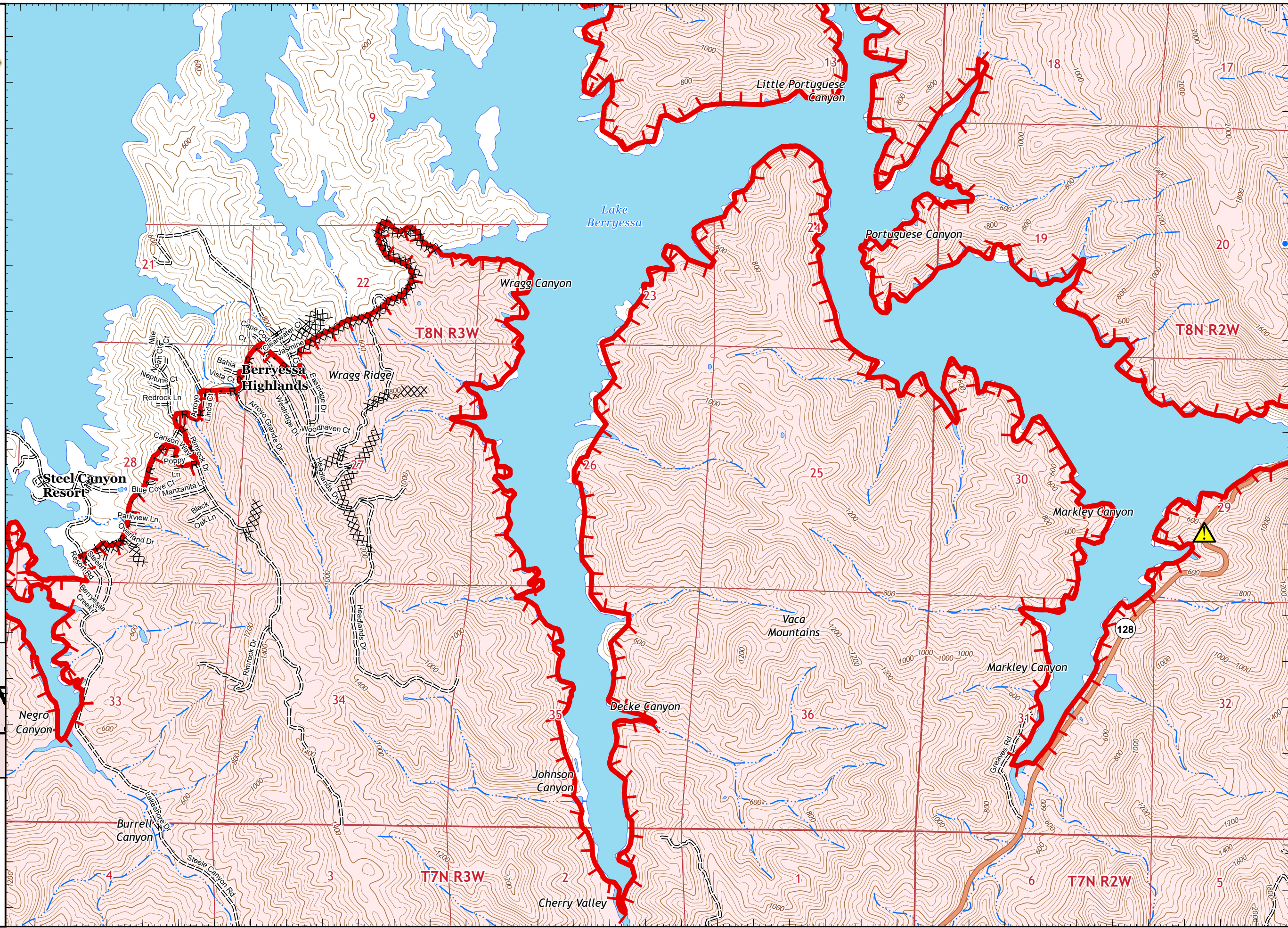
pg. 25	pg. 26	pg. 27
pg. 29	pg. 30	pg. 31



Miles
0 0.25 0.5

1:24,000

IMT 2
8/28/2020
01:38 hrs



122°7'W 122°6'40"W 122°6'20"W 122°6'W 122°5'40"W 122°5'20"W 122°5'W 122°4'40"W 122°4'20"W 122°4'W 122°3'40"W 122°3'20"W 122°3'W 122°2'40"W 122°2'20"W 122°2'W 122°1'40"W 122°1'20"W



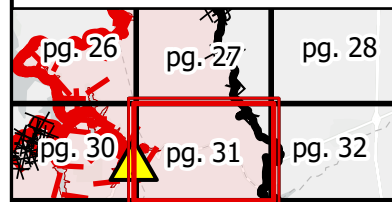
IAP MAP

LNU Lightning Complex

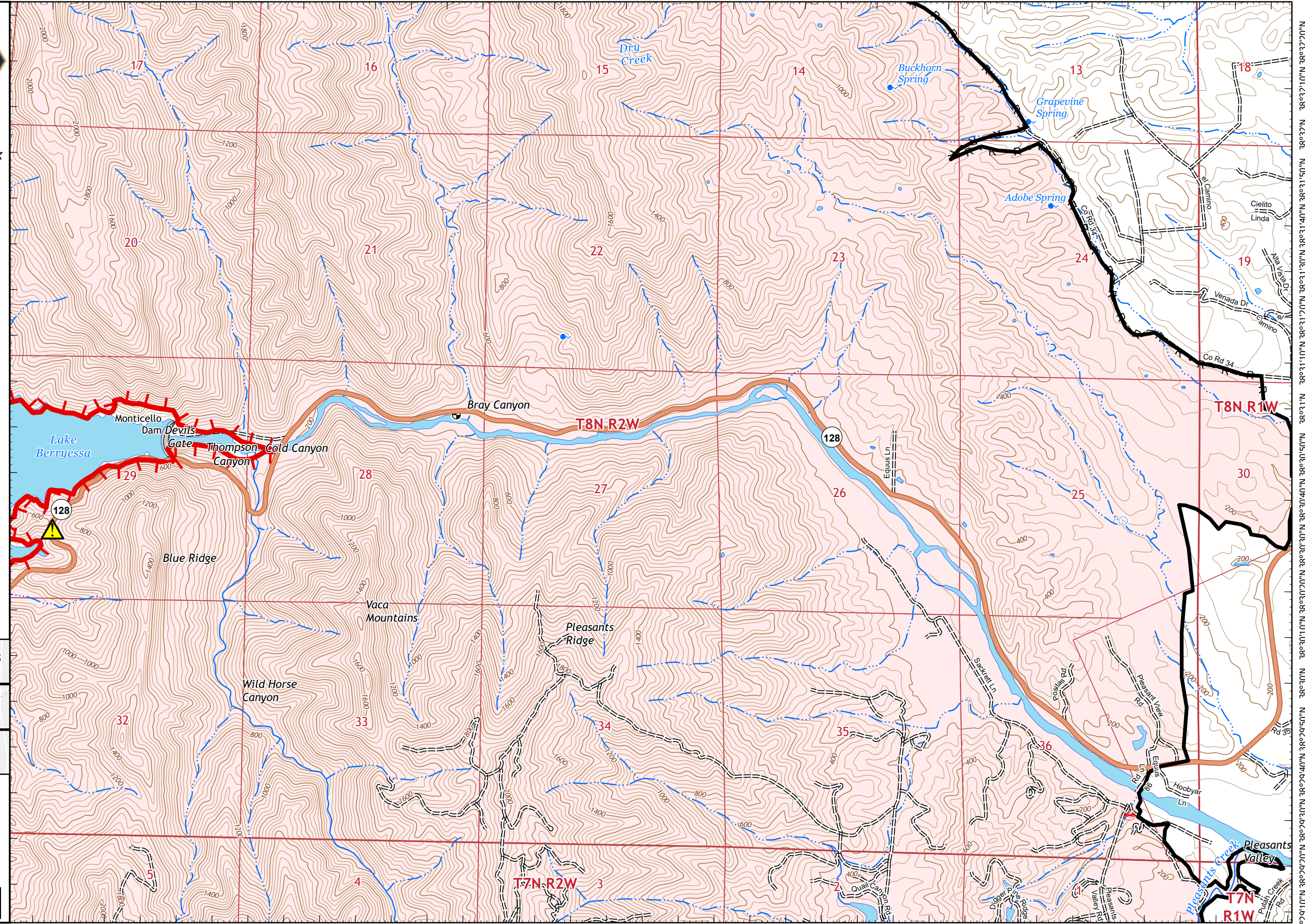
CA-LNU-013407
August 28, 2020
0700 - 0700 NAD 83
Page 31 of 32
Branch XXX
Div CC/GG

- Wildfire Daily Fire Perimeter
- Uncontrolled Fire Edge
- Contained Line
- Road as Completed Line
- One Lane Only: OK for trucks

Adjacent Pages



Miles
0 0.25 0.5
1:24,000
IMT 2
8/28/2020
01:38 hrs



122°6'50"W 122°6'30"W 122°6'10"W 122°5'50"W 122°5'30"W 122°5'10"W 122°4'50"W 122°4'30"W 122°4'10"W 122°3'50"W 122°3'30"W 122°3'10"W 122°2'50"W 122°2'30"W 122°2'10"W 122°1'50"W 122°1'30"W 122°1'10"W Pg. 31



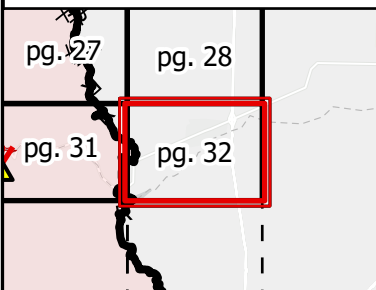
IAP MAP

LNU Lightning Complex

CA-LNU-013407
August 28, 2020
0700 - 0700 NAD 83
Page 32 of 32
Branch XXX
Div CC/GG

- Wildfire Daily Fire Perimeter
- Branch Break
- Contained Line
- Road as Completed Line

Adjacent Pages



Miles
0 0.25 0.5

1:24,000

IMT 2
8/28/2020
01:39 hrs

