



IAP MAP

LNU Lightning Complex

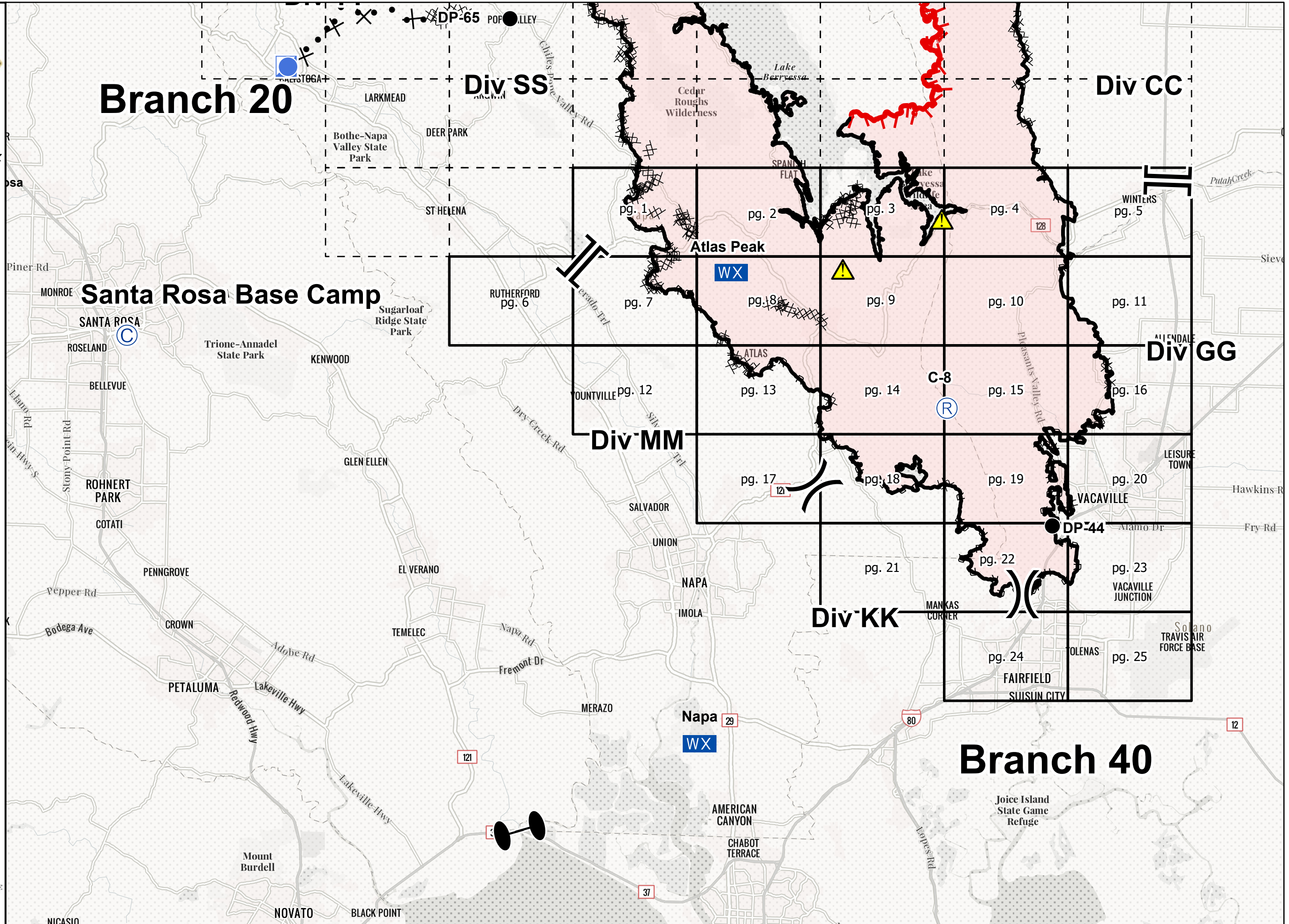
CA-LNU-013407
August 30, 2020
0700 - 0700 NAD 83
Overview

- Camp
- Drop Point
- Helispot
- Incident Command Post
- Mobile Weather Unit
- Repeater
- Zone Break
- Division Break
- Branch Break
- Hazardous Road Conditions
- Uncontrolled Fire Edge
- Contained Line
- Completed Dozer Line
- Completed Hand Line
- Road as Completed Line
- Proposed Dozer Line
- Wildfire Daily Fire Perimeter

Branch 40



IMT 2
8/29/2020
23:44 hrs





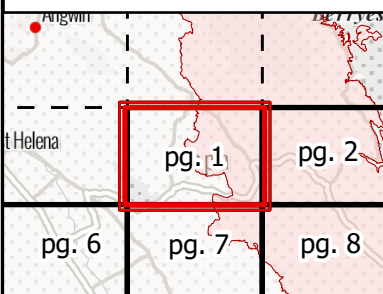
IAP MAP

LNU Lightning Complex

CA-LNU-013407
August 30, 2020
0700 - 0700 NAD 83
Page 1 of 25
Branch 40
Div MM/SS

- || Branch Break
- Contained Line
- XX Completed Dozer Line
- R Road as Completed Line
- Wildfire Daily Fire Perimeter

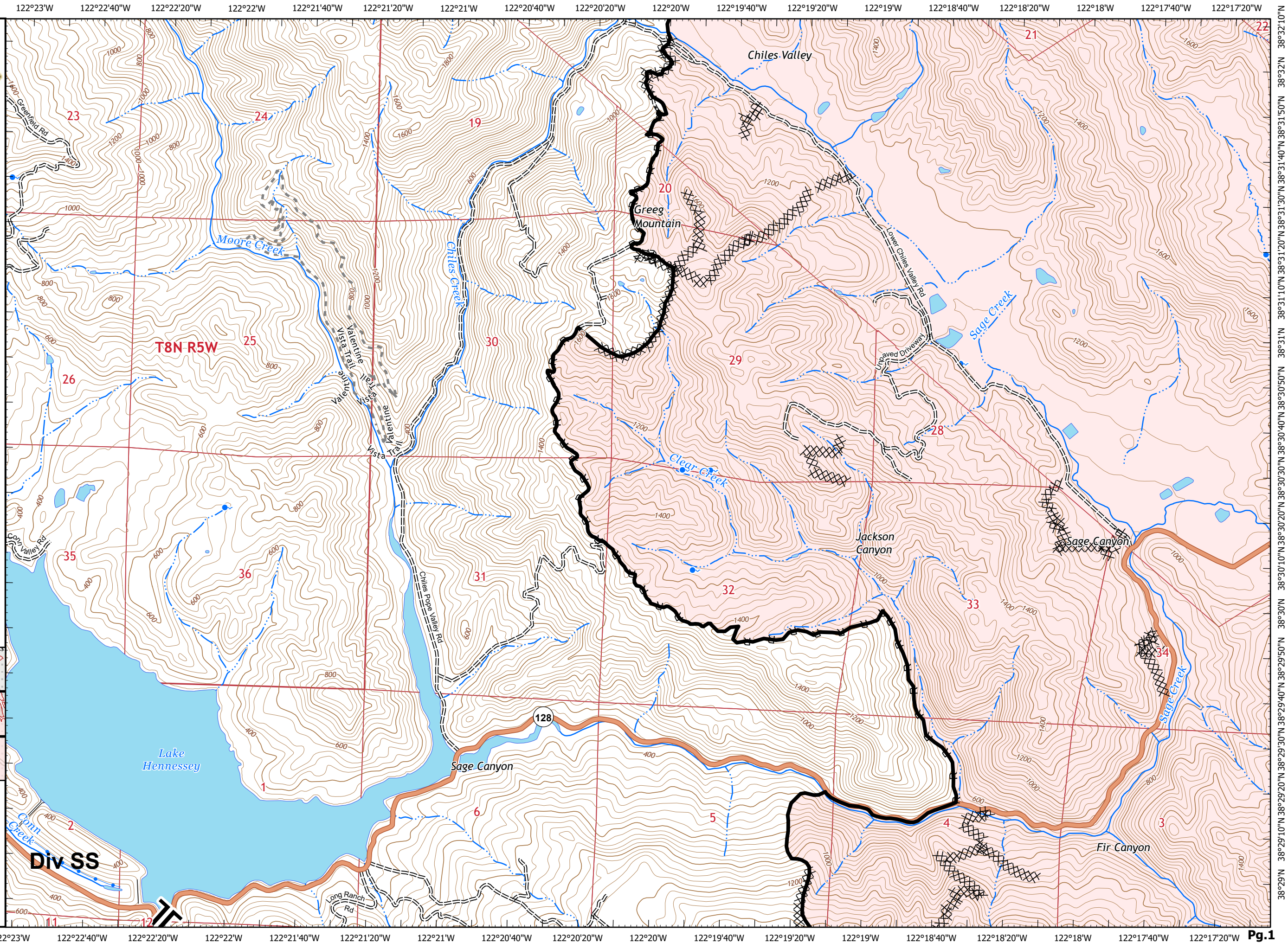
Adjacent Pages



Miles
0 0.25 0.5

1:24,000

IMT 2
8/29/2020
23:20 hrs



122°17'40"W 122°17'20"W 122°17'W 122°16'40"W 122°16'20"W 122°16'W 122°15'40"W 122°15'20"W 122°15'W 122°14'40"W 122°14'20"W 122°14'W 122°13'40"W 122°13'20"W 122°13'W 122°12'40"W 122°12'20"W 122°12'W



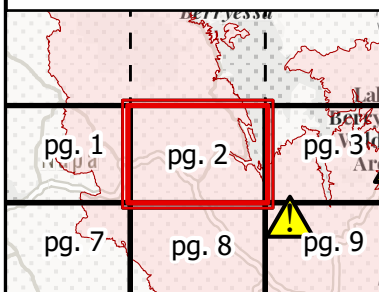
IAP MAP

LNU Lightning Complex

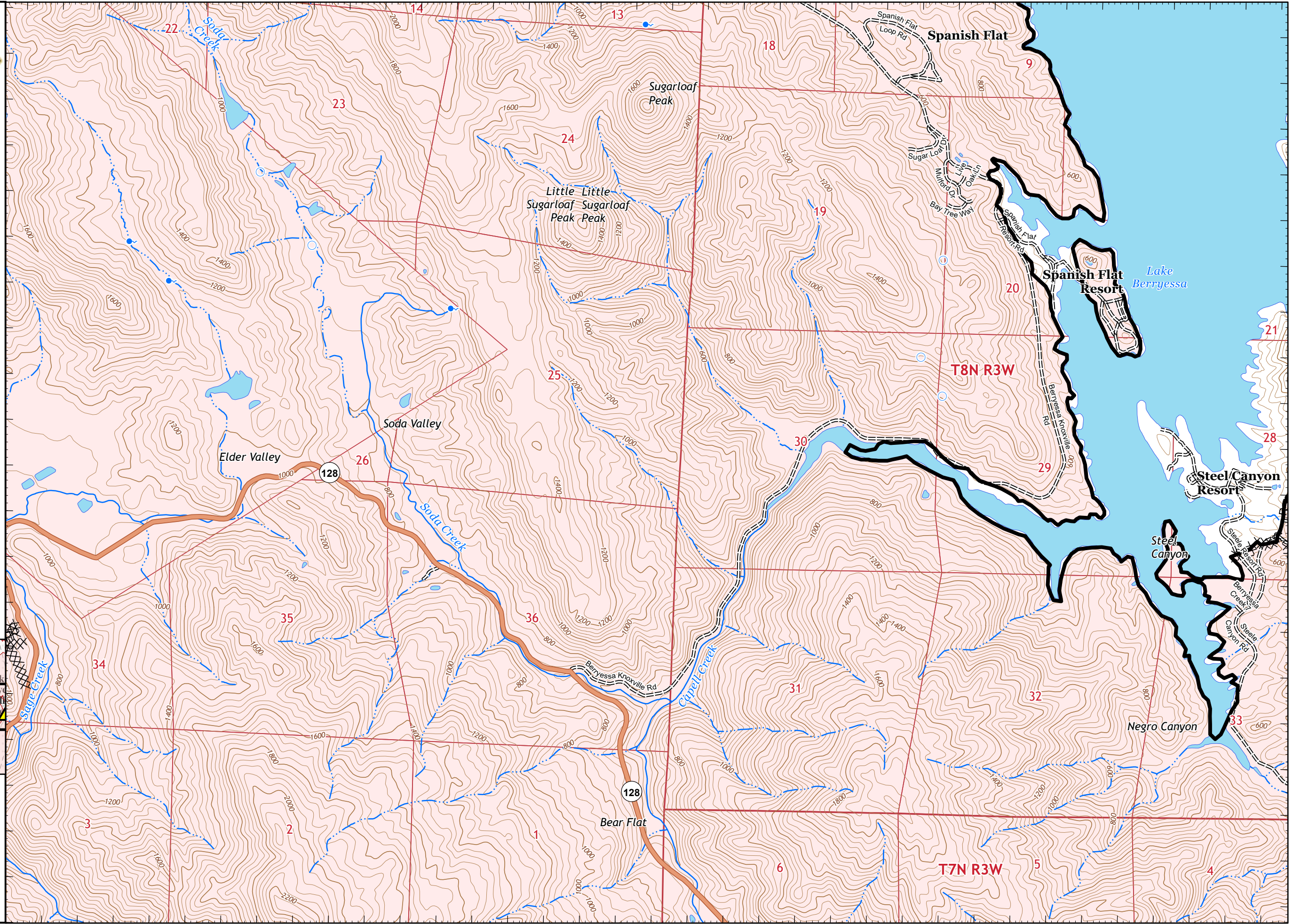
CA-LNU-013407
August 30, 2020
0700 - 0700 NAD 83
Page 2 of 25
Branch 40
Div MM

- Contained Line
- XX Completed Dozer Line
- R Road as Completed Line
- Wildfire Daily Fire Perimeter

Adjacent Pages



Miles
0 0.25 0.5
1:24,000
IMT 2
8/29/2020
23:21 hrs



38°32'10"N 38°31'50"N 38°31'30"N 38°31'10"N 38°30'50"N 38°30'30"N 38°30'10"N 38°29'50"N 38°29'30"N 38°29'10"N

122°17'40"W 122°17'20"W 122°17'W 122°16'40"W 122°16'20"W 122°16'W 122°15'40"W 122°15'20"W 122°15'W 122°14'40"W 122°14'20"W 122°14'W 122°13'40"W 122°13'20"W 122°13'W 122°12'40"W 122°12'20"W 122°12'W **Pg.2**

122°12'20"W 122°12'W 122°11'40"W 122°11'20"W 122°11'W 122°10'40"W 122°10'20"W 122°10'W 122°9'40"W 122°9'20"W 122°9'W 122°8'40"W 122°8'20"W 122°8'W 122°7'40"W 122°7'20"W 122°7'W 122°6'40"W



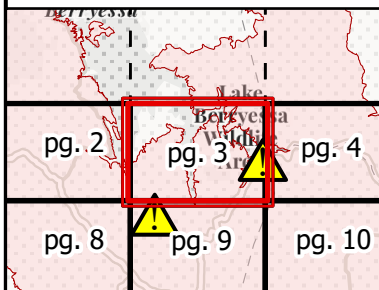
IAP MAP

LNU Lightning Complex

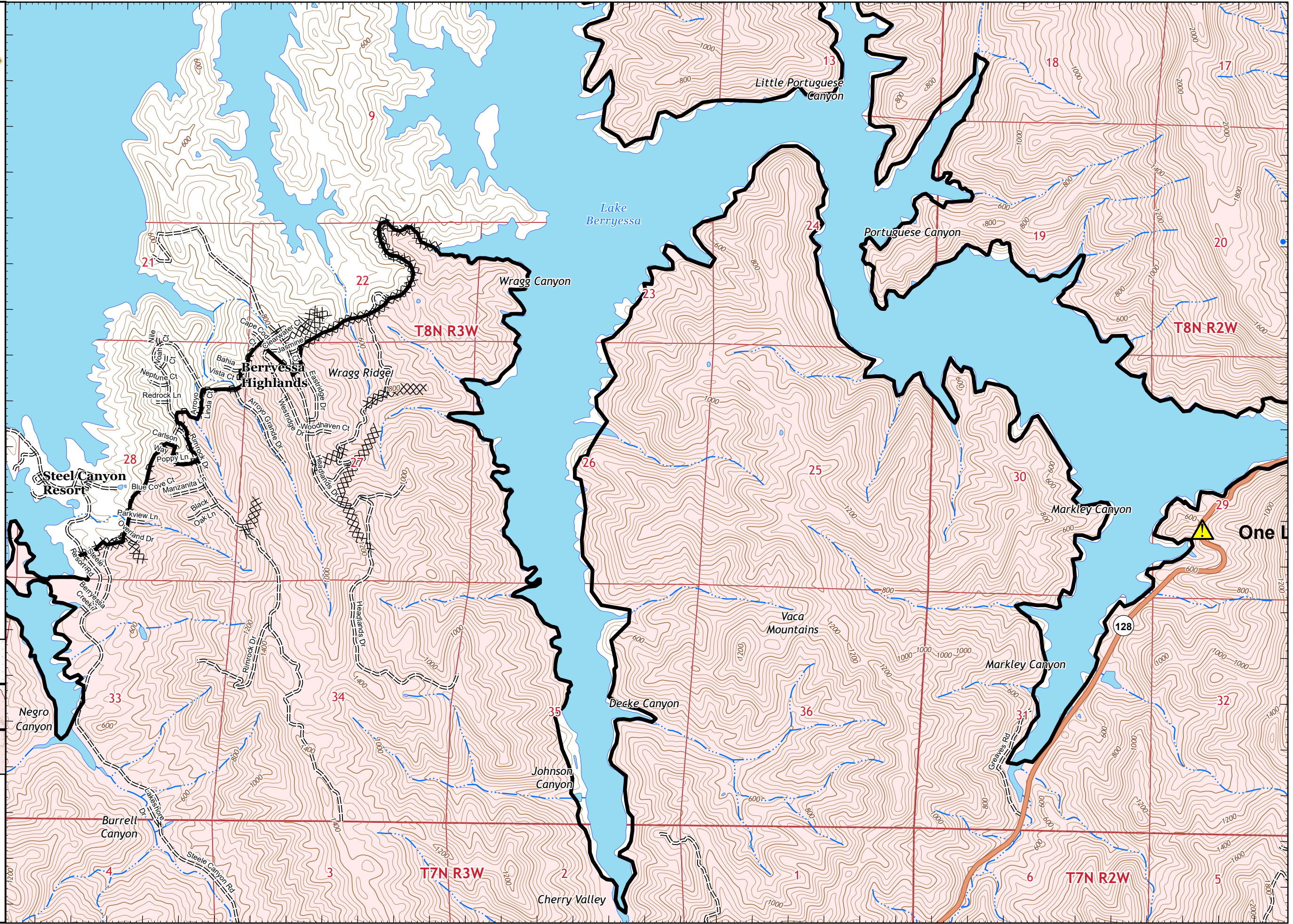
CA-LNU-013407
August 30, 2020
0700 - 0700 NAD 83
Page 3 of 25
Branch 40
Div CC/GG

- Hazardous Road Conditions
- Contained Line
- Completed Dozer Line
- Road as Completed Line
- Wildfire Daily Fire Perimeter

Adjacent Pages



Miles
0 0.25 0.5
1:24,000
IMT 2
8/29/2020
23:21 hrs



122°12'10"W 122°11'50"W 122°11'30"W 122°11'10"W 122°10'50"W 122°10'30"W 122°10'10"W 122°9'50"W 122°9'30"W 122°9'10"W 122°8'50"W 122°8'30"W 122°8'10"W 122°7'50"W 122°7'30"W 122°7'10"W 122°6'50"W 122°6'30"W

38°32'10"N 38°32'N 38°31'50"N 38°31'40"N 38°31'30"N 38°31'20"N 38°31'10"N 38°31'N 38°30'50"N 38°30'40"N 38°30'30"N 38°30'20"N 38°30'10"N 38°30'N 38°29'50"N 38°29'40"N 38°29'30"N 38°29'20"N 38°29'10"N

122°7'W 122°6'40"W 122°6'20"W 122°6'W 122°5'40"W 122°5'20"W 122°5'W 122°4'40"W 122°4'20"W 122°4'W 122°3'40"W 122°3'20"W 122°3'W 122°2'40"W 122°2'20"W 122°2'W 122°1'40"W 122°1'20"W

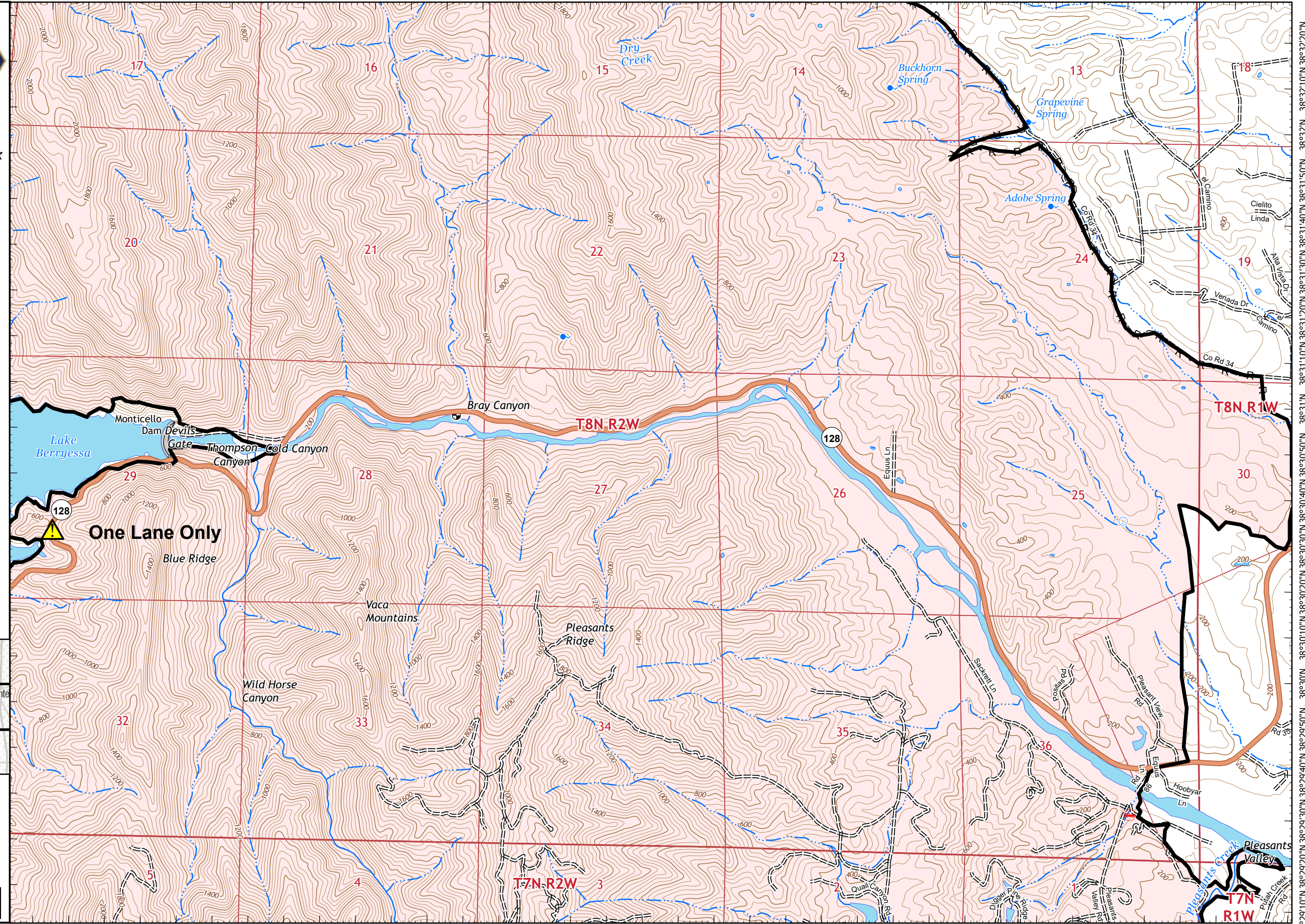


IAP MAP

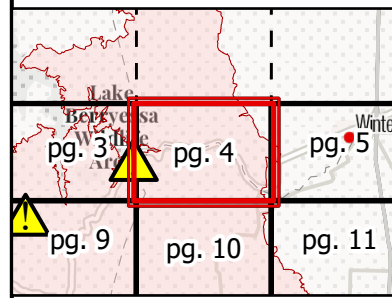
LNU Lightning Complex

CA-LNU-013407
August 30, 2020
0700 - 0700 NAD 83
Page 4 of 25
Branch 40
Div CC/GG

- Hazardous Road Conditions
- Contained Line
- Road as Completed Line
- Wildfire Daily Fire Perimeter



Adjacent Pages



Miles
0 0.25 0.5

1:24,000

IMT 2
8/29/2020
23:22 hrs

122°6'50"W 122°6'30"W 122°6'10"W 122°5'50"W 122°5'30"W 122°5'10"W 122°4'50"W 122°4'30"W 122°4'10"W 122°3'50"W 122°3'30"W 122°3'10"W 122°2'50"W 122°2'30"W 122°2'10"W 122°1'50"W 122°1'30"W 122°1'10"W Pg. 4



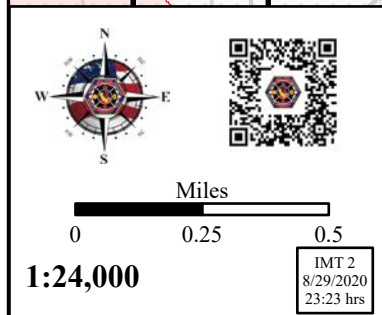
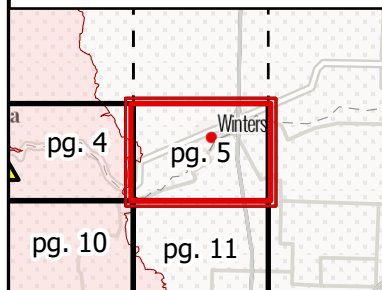
IAP MAP

LNU Lightning Complex

CA-LNU-013407
August 30, 2020
0700 - 0700 NAD 83
Page 5 of 25
Branch 40
Div CC/GG

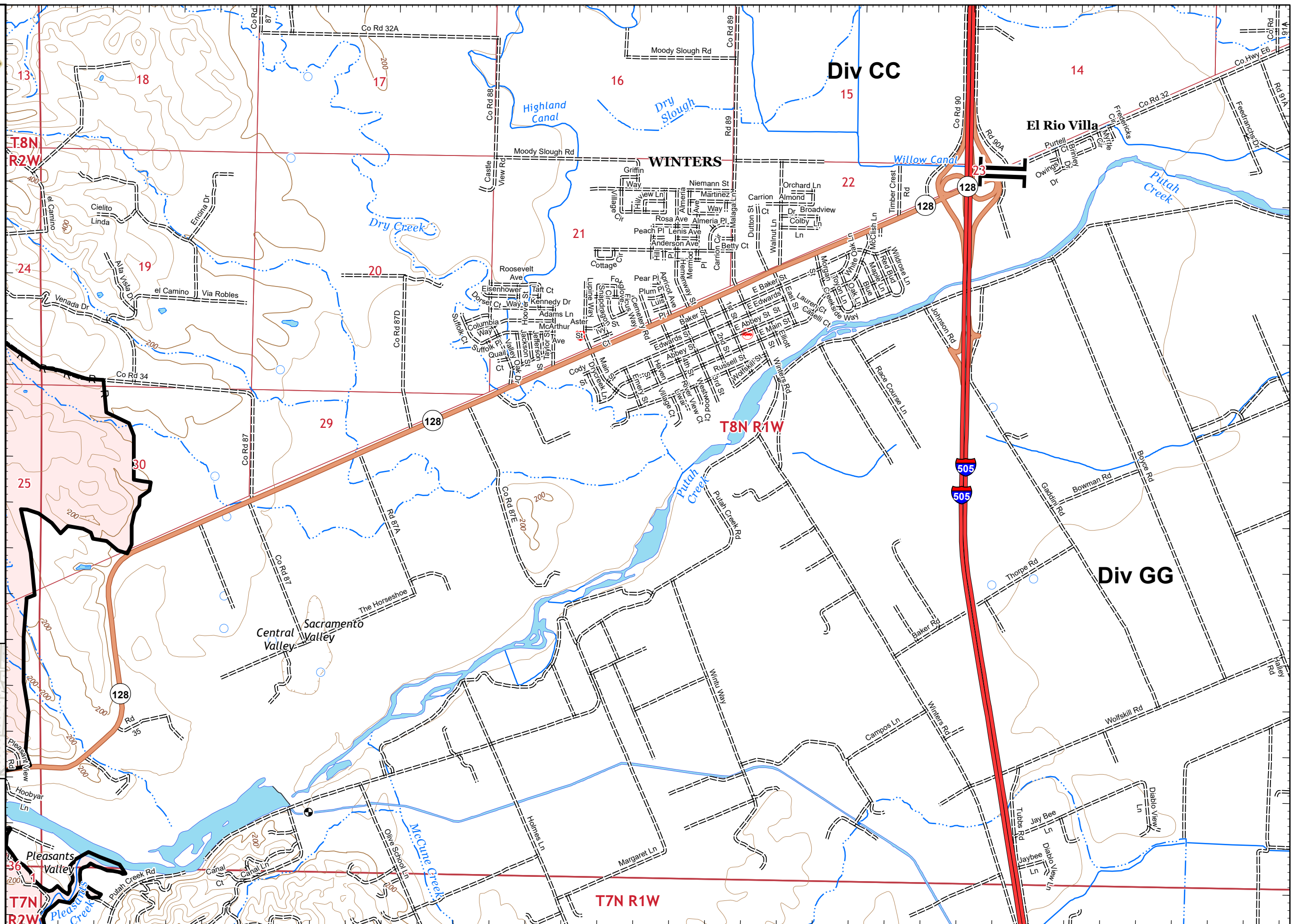
- || Branch Break
- ▬ Contained Line
- R Road as Completed Line
- ▭ Wildfire Daily Fire Perimeter

Adjacent Pages



1:24,000

IMT 2
8/29/2020
23:23 hrs



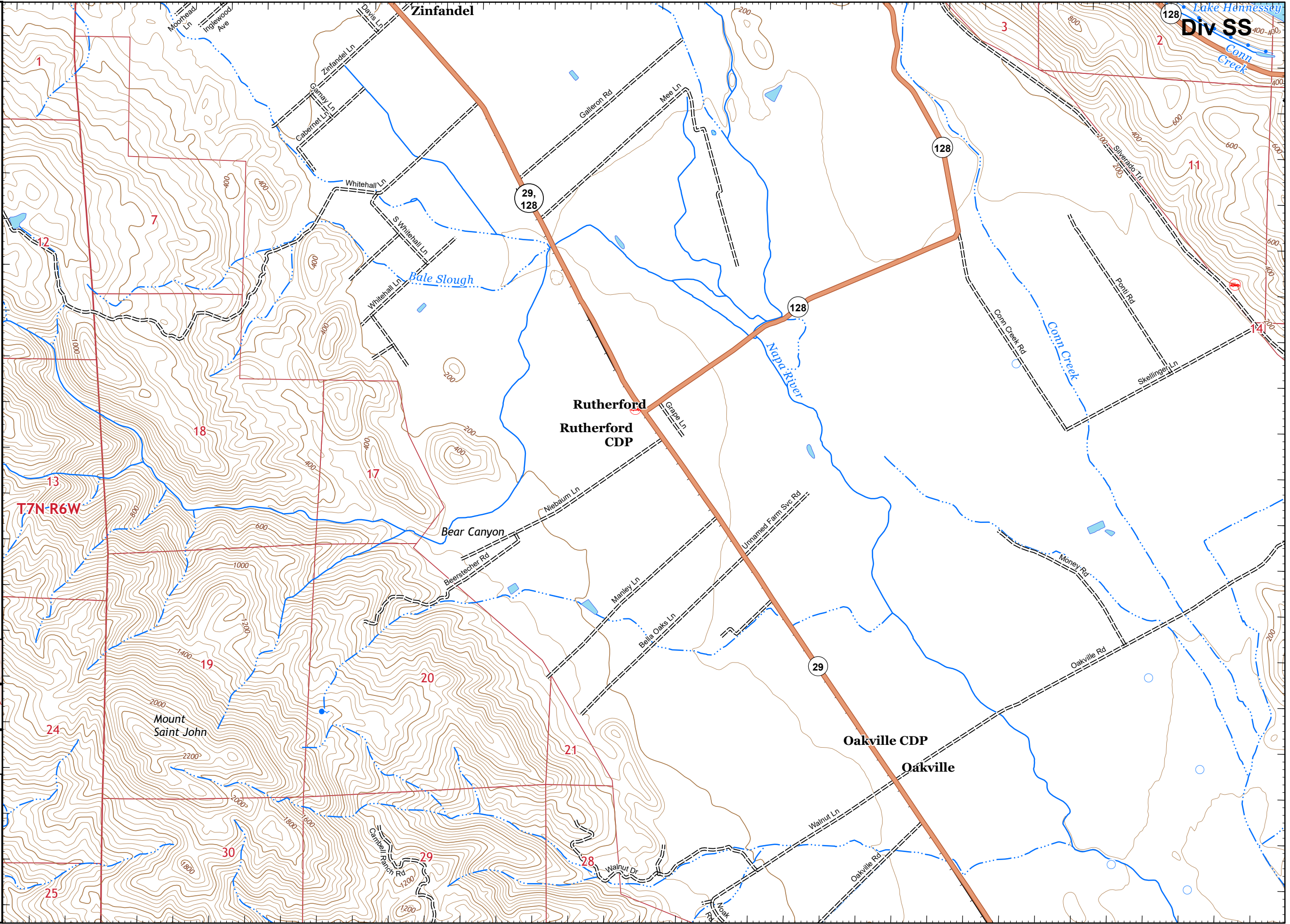
122°28'20"W 122°28'W 122°27'40"W 122°27'20"W 122°27'W 122°26'40"W 122°26'20"W 122°26'W 122°25'40"W 122°25'20"W 122°25'W 122°24'40"W 122°24'20"W 122°24'W 122°23'40"W 122°23'20"W 122°23'W 122°22'40"W



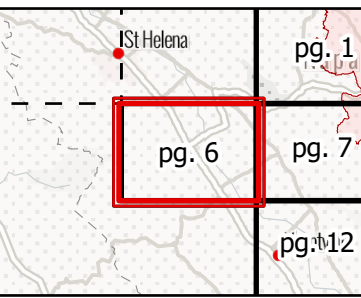
IAP MAP

LNU Lightning Complex

CA-LNU-013407
August 30, 2020
0700 - 0700 NAD 83
Page 6 of 25
Branch 40
Div MM/SS



Adjacent Pages



North arrow and scale bar in miles (0, 0.25, 0.5).
Scale: 1:24,000
IMT 2
8/29/2020
23:23 hrs

122°28'10"W 122°27'50"W 122°27'30"W 122°27'10"W 122°26'50"W 122°26'30"W 122°26'10"W 122°25'50"W 122°25'30"W 122°25'10"W 122°24'50"W 122°24'30"W 122°24'10"W 122°23'50"W 122°23'30"W 122°23'10"W 122°22'50"W 122°22'30"W

122°23'W 122°22'40"W 122°22'20"W 122°22'W 122°21'40"W 122°21'20"W 122°21'W 122°20'40"W 122°20'20"W 122°20'W 122°19'40"W 122°19'20"W 122°19'W 122°18'40"W 122°18'20"W 122°18'W 122°17'40"W 122°17'20"W



IAP MAP

LNU Lightning Complex

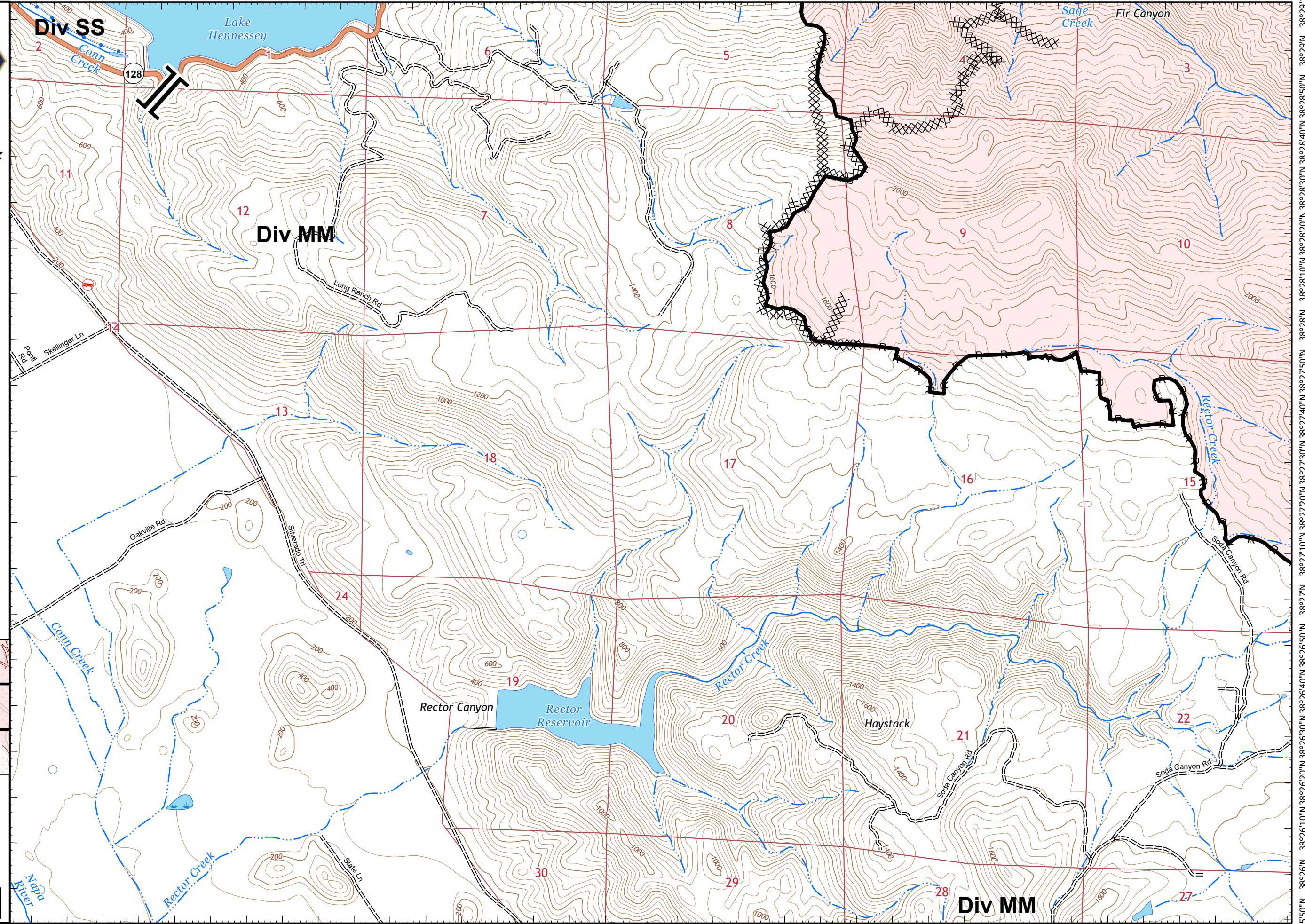
CA-LNU-013407
August 30, 2020
0700 - 0700 NAD 83
Page 7 of 25
Branch 40
Div MM/SS

- Branch Break
- Contained Line
- Completed Dozer Line
- Road as Completed Line
- Wildfire Daily Fire Perimeter

Adjacent Pages

St Helena	pg. 1	pg. 2
pg. 6	pg. 7	pg. 8
pg. 11	pg. 12	pg. 13

Miles
0 0.25 0.5
1:24,000
IMT 2
8/29/2020
23:23 hrs



122°22'50"W 122°22'30"W 122°22'10"W 122°21'50"W 122°21'30"W 122°21'10"W 122°20'50"W 122°20'30"W 122°20'10"W 122°19'50"W 122°19'30"W 122°19'10"W 122°18'50"W 122°18'30"W 122°18'10"W 122°17'50"W 122°17'30"W 122°17'10"W

38°25'50"N 38°26'N 38°26'10"N 38°26'20"N 38°26'30"N 38°26'40"N 38°26'50"N 38°27'N 38°27'10"N 38°27'20"N 38°27'30"N 38°27'40"N 38°27'50"N 38°28'N 38°28'10"N 38°28'20"N 38°28'30"N 38°28'40"N 38°28'50"N 38°29'N



IAP MAP

LNU Lightning Complex

CA-LNU-013407
August 30, 2020
0700 - 0700 NAD 83
Page 8 of 25
Branch 40
Div MM

- Mobile Weather Unit
- Contained Line
- Completed Dozer Line
- Road as Completed Line
- Wildfire Daily Fire Perimeter

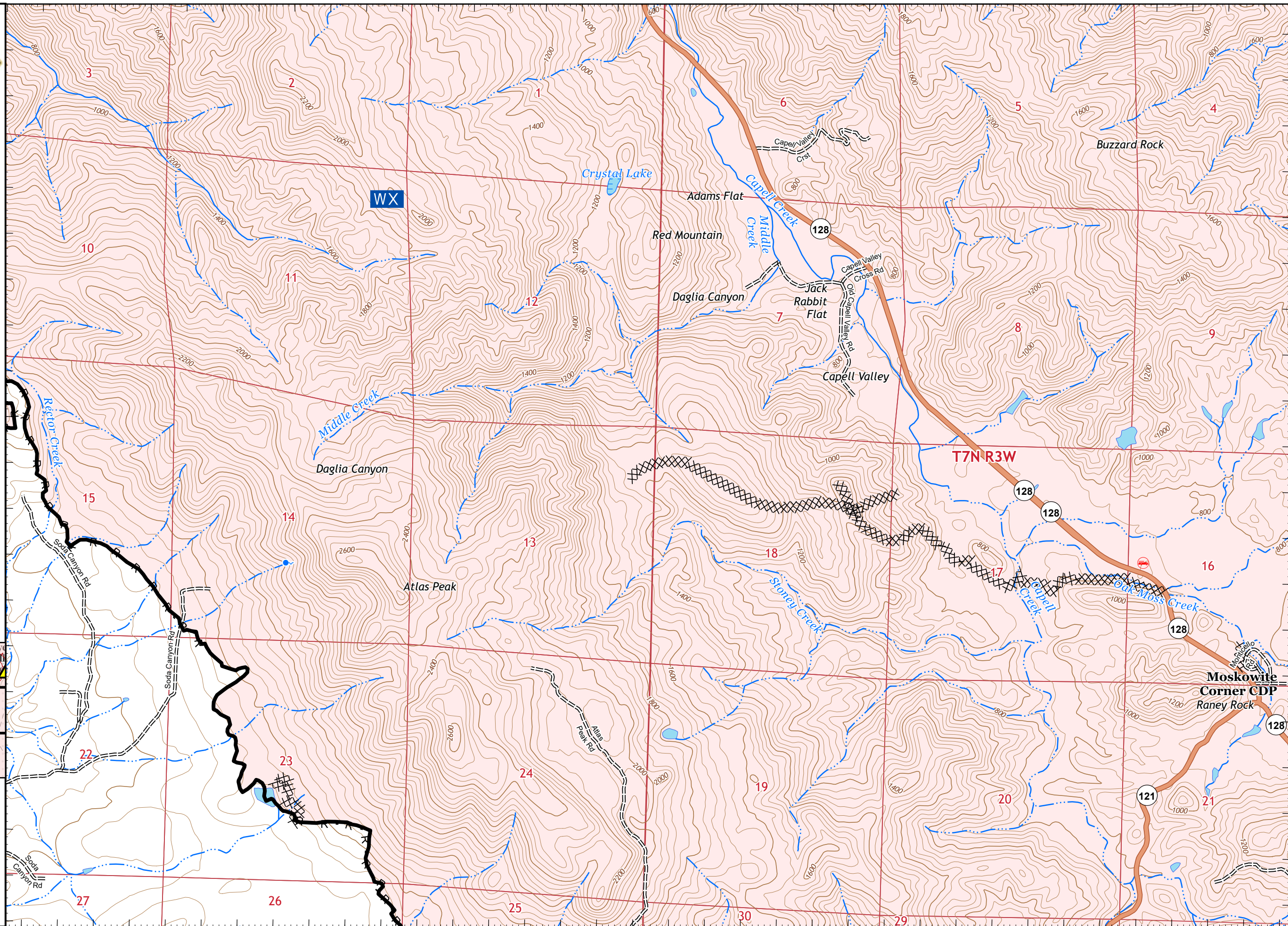
Adjacent Pages

pg. 1	pg. 2	pg. 3
pg. 7	pg. 8	pg. 9
pg. 12	pg. 13	pg. 14

Miles
0 0.25 0.5

1:24,000

IMT 2
8/29/2020
23:24 hrs



122°12'10"W 122°11'50"W 122°11'30"W 122°11'10"W 122°10'50"W 122°10'30"W 122°10'10"W 122°9'50"W 122°9'30"W 122°9'10"W 122°8'50"W 122°8'30"W 122°8'10"W 122°7'50"W 122°7'30"W 122°7'10"W 122°6'50"W 122°6'30"W



IAP MAP

LNU Lightning Complex

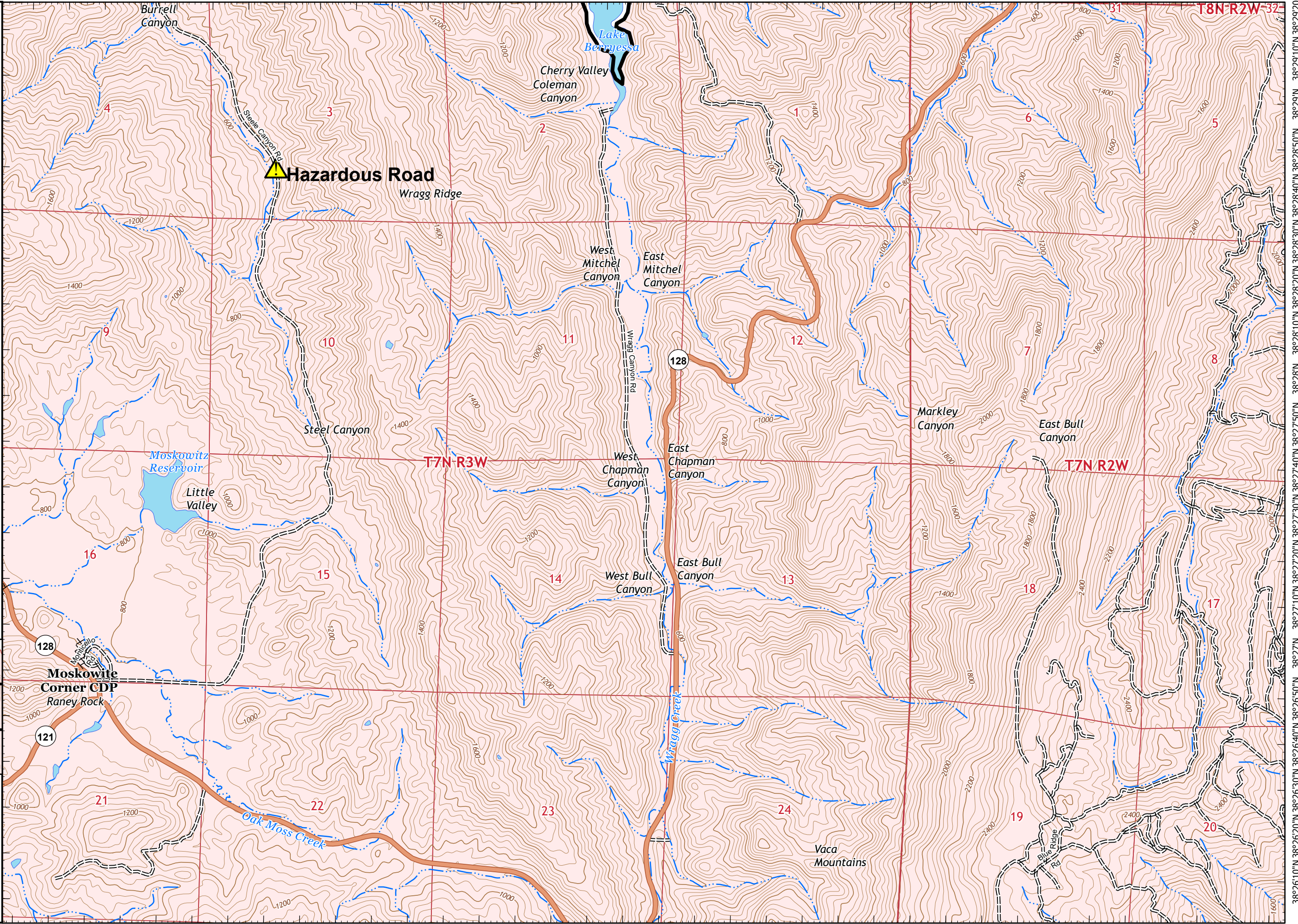
CA-LNU-013407
August 30, 2020
0700 - 0700 NAD 83
Page 9 of 25
Branch 40
Div MM

- Hazardous Road Conditions
- Contained Line
- Completed Dozer Line
- Wildfire Daily Fire Perimeter

Adjacent Pages

pg. 2	pg. 3	pg. 4
pg. 8	pg. 9	pg. 10
pg. 13	pg. 14	pg. 15

Miles
0 0.25 0.5
1:24,000
IMT 2
8/29/2020
23:24 hrs



122°12'10"W 122°11'50"W 122°11'30"W 122°11'10"W 122°10'50"W 122°10'30"W 122°10'10"W 122°9'50"W 122°9'30"W 122°9'10"W 122°8'50"W 122°8'30"W 122°8'10"W 122°7'50"W 122°7'30"W 122°7'10"W 122°6'50"W 122°6'30"W **Pg.9**

122°6'50"W 122°6'30"W 122°6'10"W 122°5'50"W 122°5'30"W 122°5'10"W 122°4'50"W 122°4'30"W 122°4'10"W 122°3'50"W 122°3'30"W 122°3'10"W 122°2'50"W 122°2'30"W 122°2'10"W 122°1'50"W 122°1'30"W 122°1'10"W



IAP MAP

LNU Lightning Complex

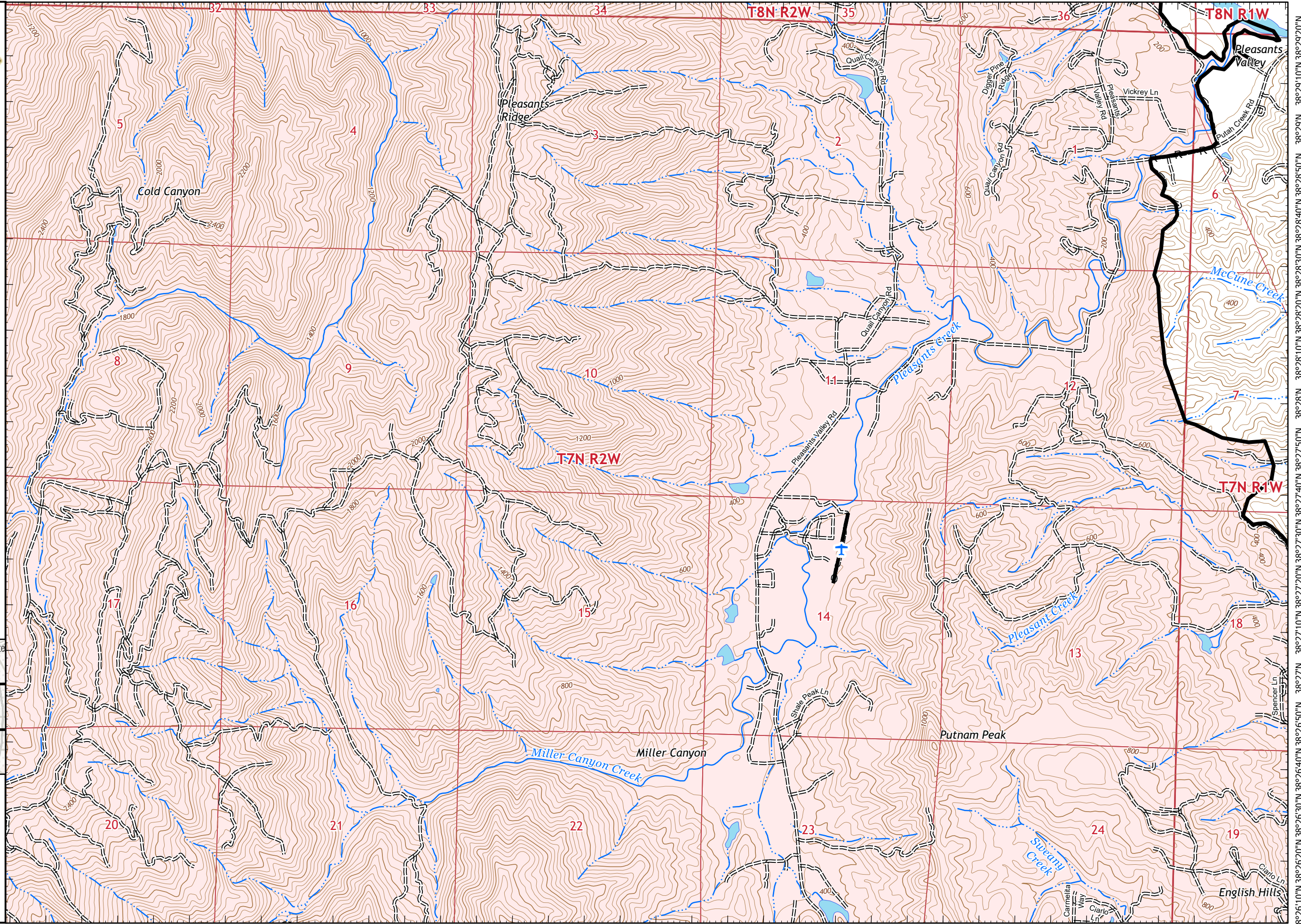
CA-LNU-013407
August 30, 2020
0700 - 0700 NAD 83
Page 10 of 25
Branch 40
Div GG

- Contained Line
- Road as Completed Line
- Wildfire Daily Fire Perimeter

Adjacent Pages

pg. 3	pg. 4	pg. 5
pg. 9	pg. 10	pg. 11
pg. 14	pg. 15	pg. 16

Miles
0 0.25 0.5
1:24,000
IMT 2
8/29/2020
23:25 hrs



122°6'50"W 122°6'30"W 122°6'10"W 122°5'50"W 122°5'30"W 122°5'10"W 122°4'50"W 122°4'30"W 122°4'10"W 122°3'50"W 122°3'30"W 122°3'10"W 122°2'50"W 122°2'30"W 122°2'10"W 122°1'50"W 122°1'30"W 122°1'10"W **Pg.10**



IAP MAP

LNU Lightning Complex

CA-LNU-013407
August 30, 2020
0700 - 0700 NAD 83
Page 11 of 25
Branch 40
Div GG

- Contained Line
- Road as Completed Line
- Wildfire Daily Fire Perimeter

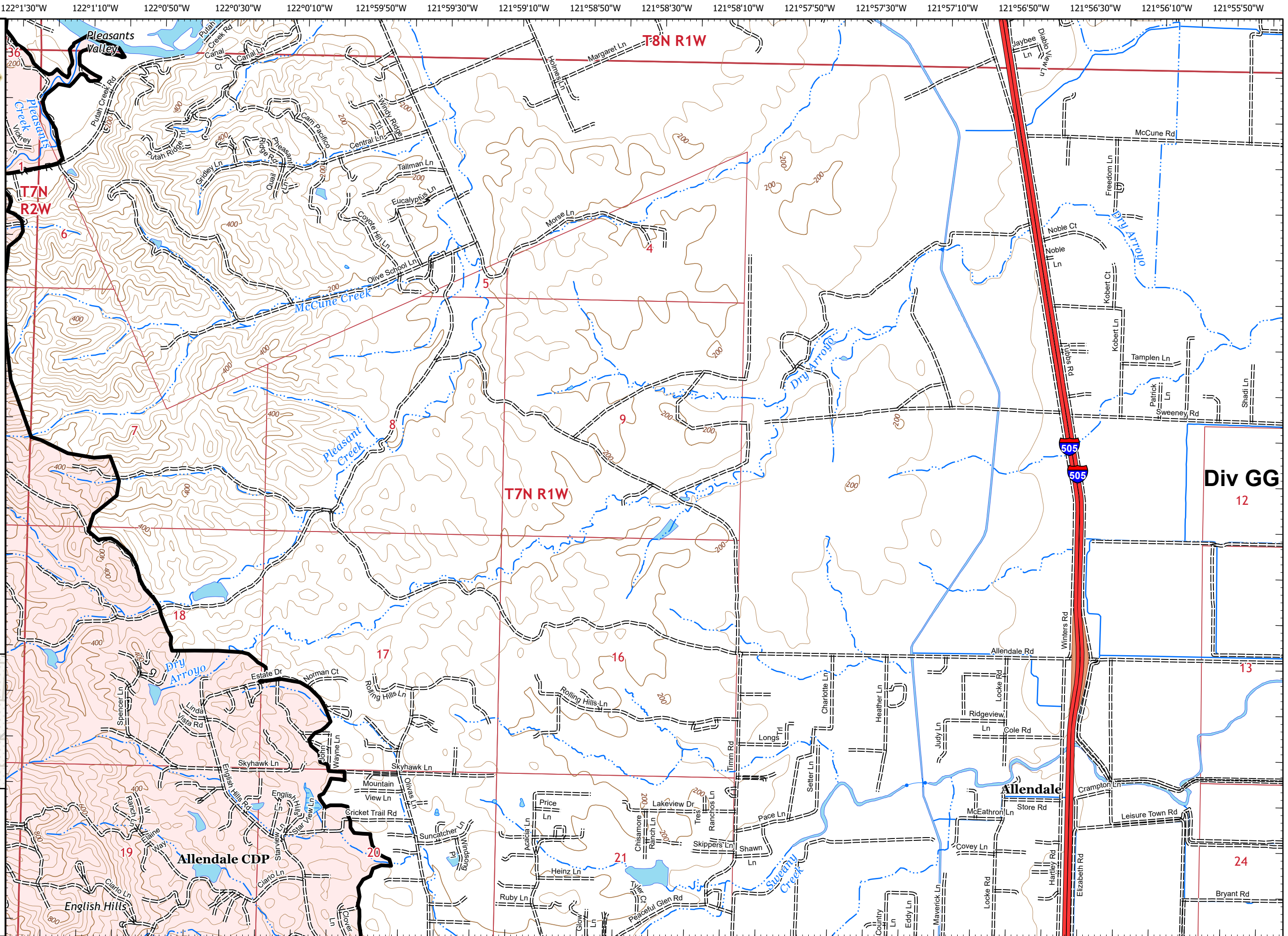
Adjacent Pages

pg. 4	pg. 5
pg. 10	pg. 11
pg. 15	pg. 16

Miles
0 0.25 0.5

1:24,000

IMT 2
8/29/2020
23:25 hrs






IAP MAP

LNU Lightning Complex

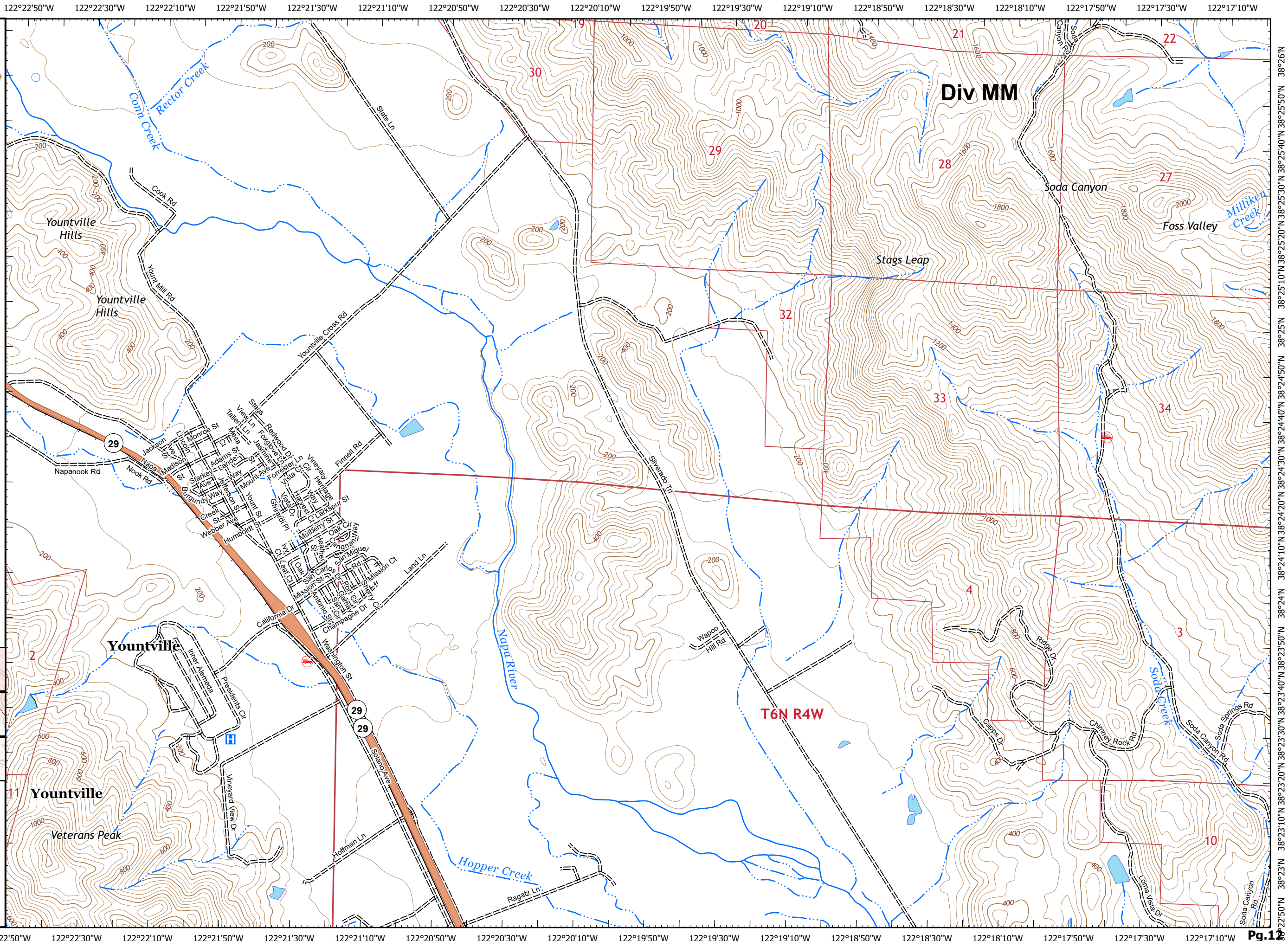
CA-LNU-013407
 August 30, 2020
 0700 - 0700 NAD 83
 Page 12 of 25
 Branch 40
 Div MM

Adjacent Pages

pg. 6	pg. 7	pg. 8
	pg. 12	pg. 13
		pg. 17



Miles
 0 0.25 0.5
1:24,000
 IMT 2
 8/29/2020
 23:26 hrs





IAP MAP

LNU Lightning Complex

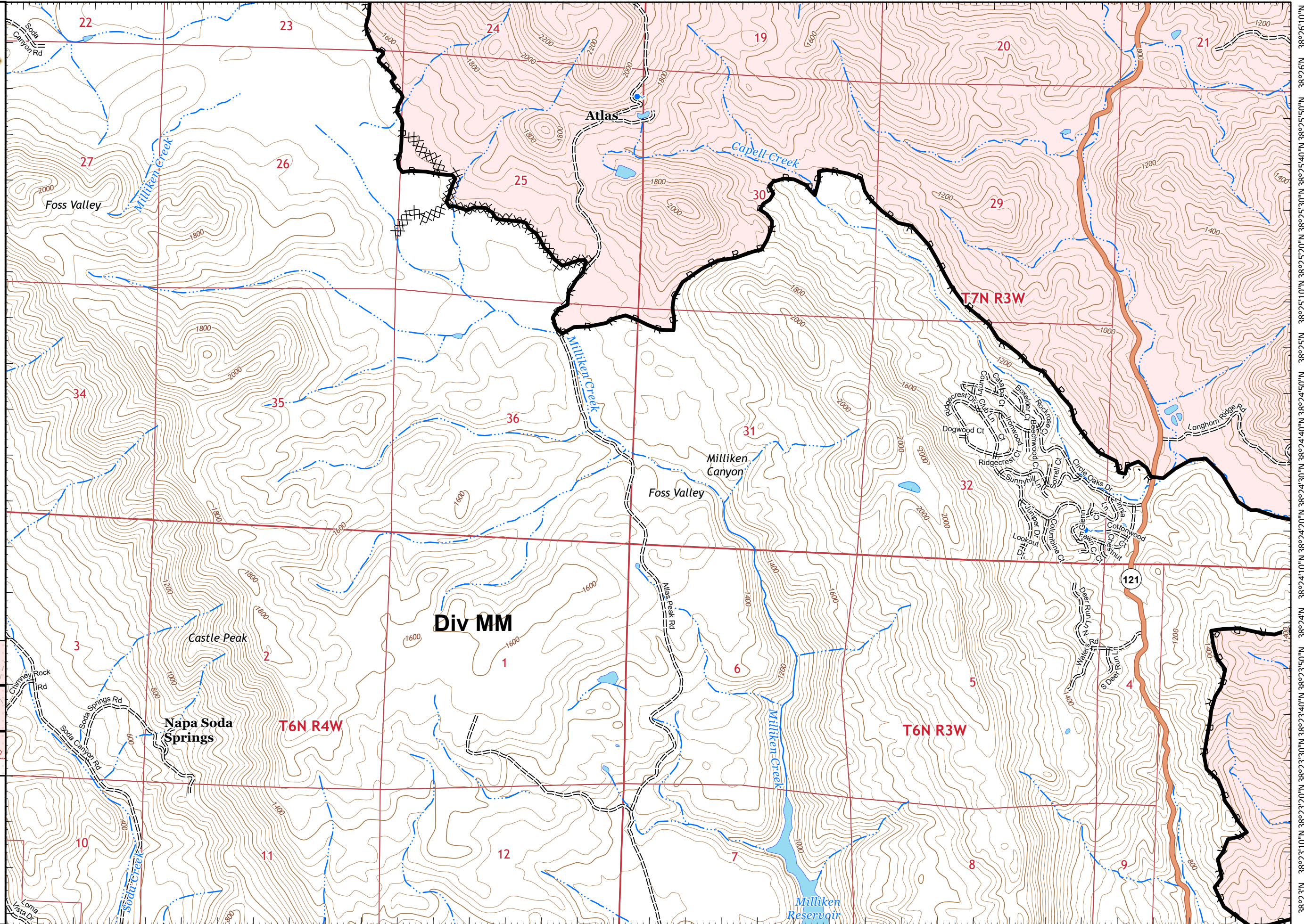
CA-LNU-013407
August 30, 2020
0700 - 0700 NAD 83
Page 13 of 25
Branch 40
Div MM

- Contained Line
- ⊗ Completed Dozer Line
- R Road as Completed Line
- Wildfire Daily Fire Perimeter

Adjacent Pages

pg. 7	pg. 8	pg. 9
pg. 12	pg. 13	pg. 14
pg. 17	pg. 18	

Miles
0 0.25 0.5
1:24,000
IMT 2
8/29/2020
23:26 hrs





IAP MAP

LNU Lightning Complex

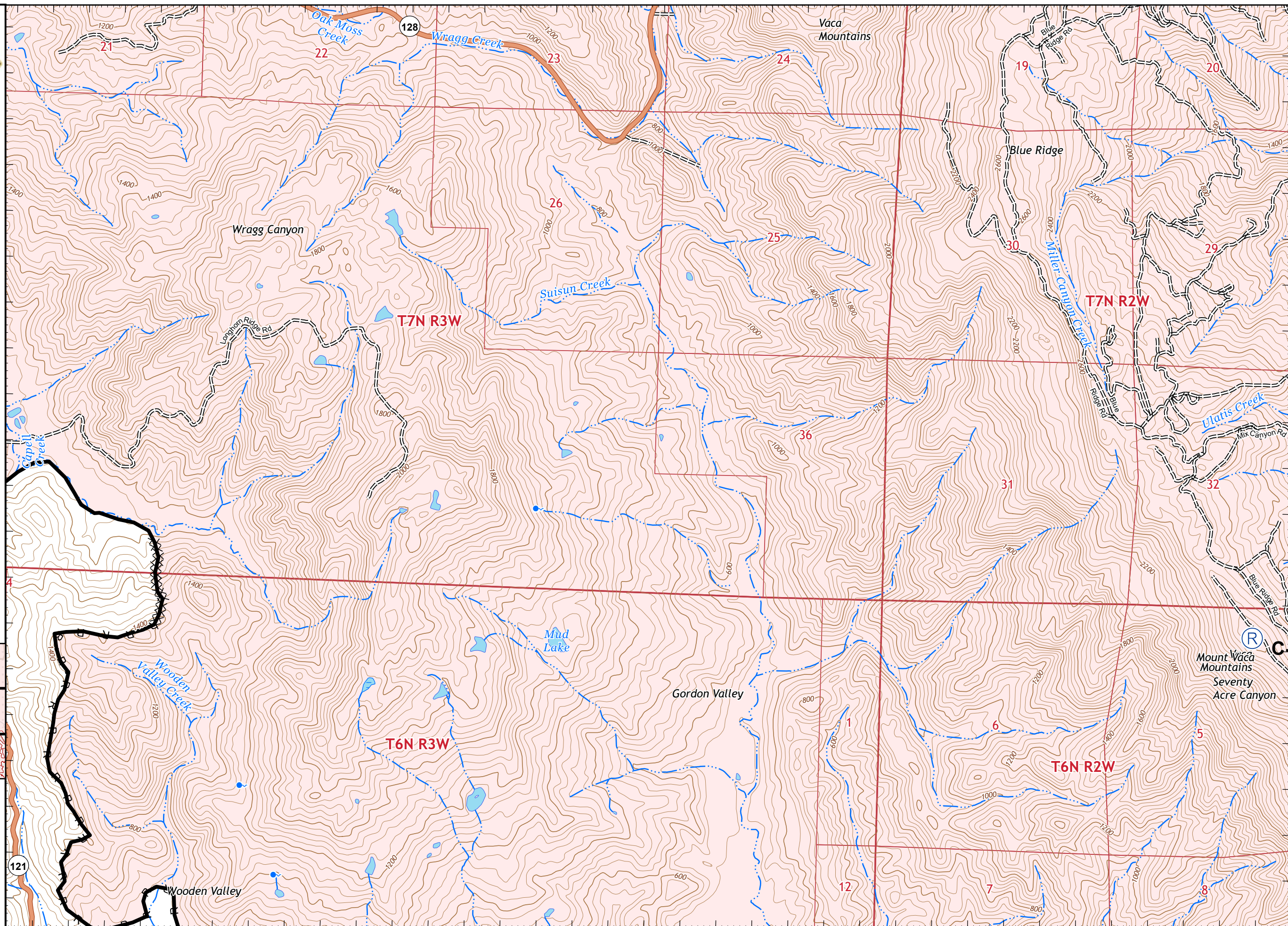
CA-LNU-013407
August 30, 2020
0700 - 0700 NAD 83
Page 14 of 25
Branch 40
Div MM

- Repeater
- Contained Line
- Completed Dozer Line
- Road as Completed Line
- Wildfire Daily Fire Perimeter

Adjacent Pages

pg. 8	pg. 9	pg. 10
pg. 13	pg. 14	pg. 15
pg. 17	pg. 18	pg. 19

Miles
0 0.25 0.5
1:24,000
IMT 2
8/29/2020
23:27 hrs





IAP MAP

LNU Lightning Complex

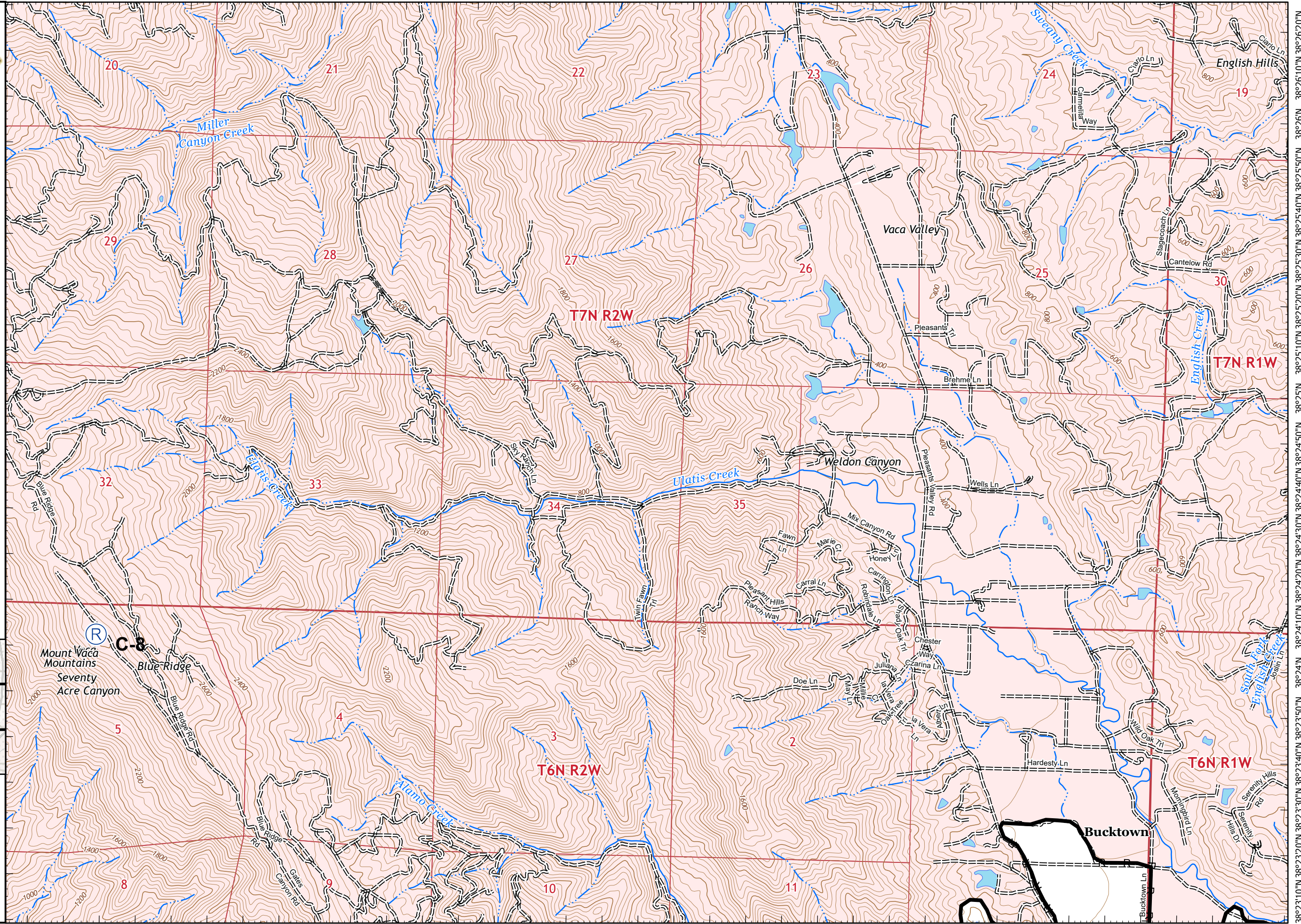
CA-LNU-013407
August 30, 2020
0700 - 0700 NAD 83
Page 15 of 25
Branch 40
Div GG

- Ⓡ Repeater
- ▬ Contained Line
- R Road as Completed Line
- ▭ Wildfire Daily Fire Perimeter

Adjacent Pages

pg. 9	pg. 10	pg. 11
pg. 14	pg. 15	pg. 16
pg. 18	pg. 19	pg. 20

Miles
0 0.25 0.5
1:24,000
IMT 2
8/29/2020
23:27 hrs





IAP MAP

LNU Lightning Complex

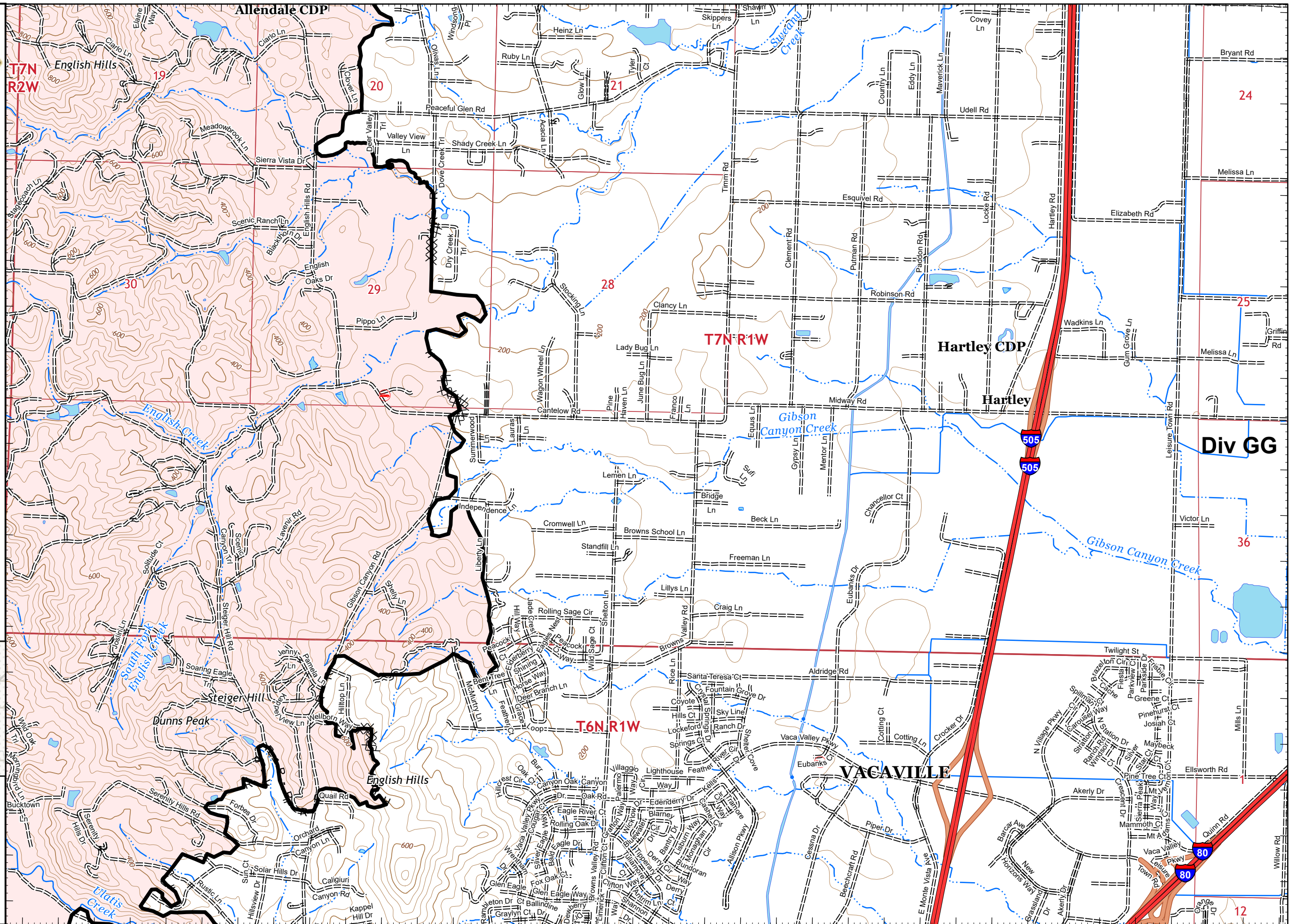
CA-LNU-013407
August 30, 2020
0700 - 0700 NAD 83
Page 16 of 25
Branch 40
Div GG

- Contained Line
- Completed Dozer Line
- Completed Hand Line
- Road as Completed Line
- Wildfire Daily Fire Perimeter

Adjacent Pages

pg. 10	pg. 11
pg. 15	pg. 16
pg. 19	pg. 20

Miles
0 0.25 0.5
1:24,000
IMT 2
8/29/2020
23:29 hrs





IAP MAP

LNU Lightning Complex

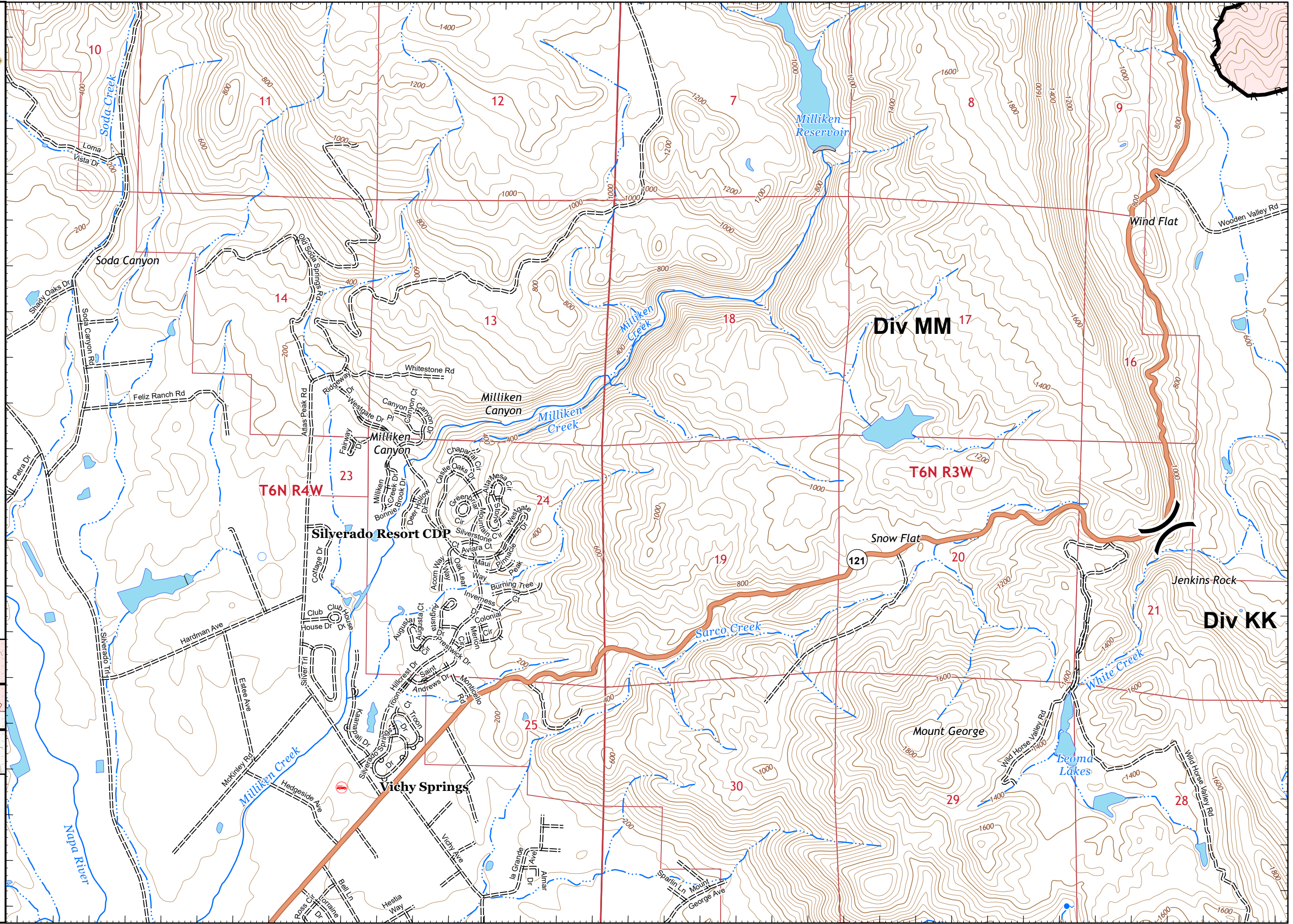
CA-LNU-013407
August 30, 2020
0700 - 0700 NAD 83
Page 17 of 25
Branch 40
Div KK/MM

-) (Division Break
- Contained Line
- R Road as Completed Line
- ▭ Wildfire Daily Fire Perimeter

Adjacent Pages

pg. 12	pg. 13	pg. 14
pg. 17	pg. 18	
Napa	pg. 21	

Miles
0 0.25 0.5
1:24,000
IMT 2
8/29/2020
23:29 hrs





IAP MAP

LNU Lightning Complex

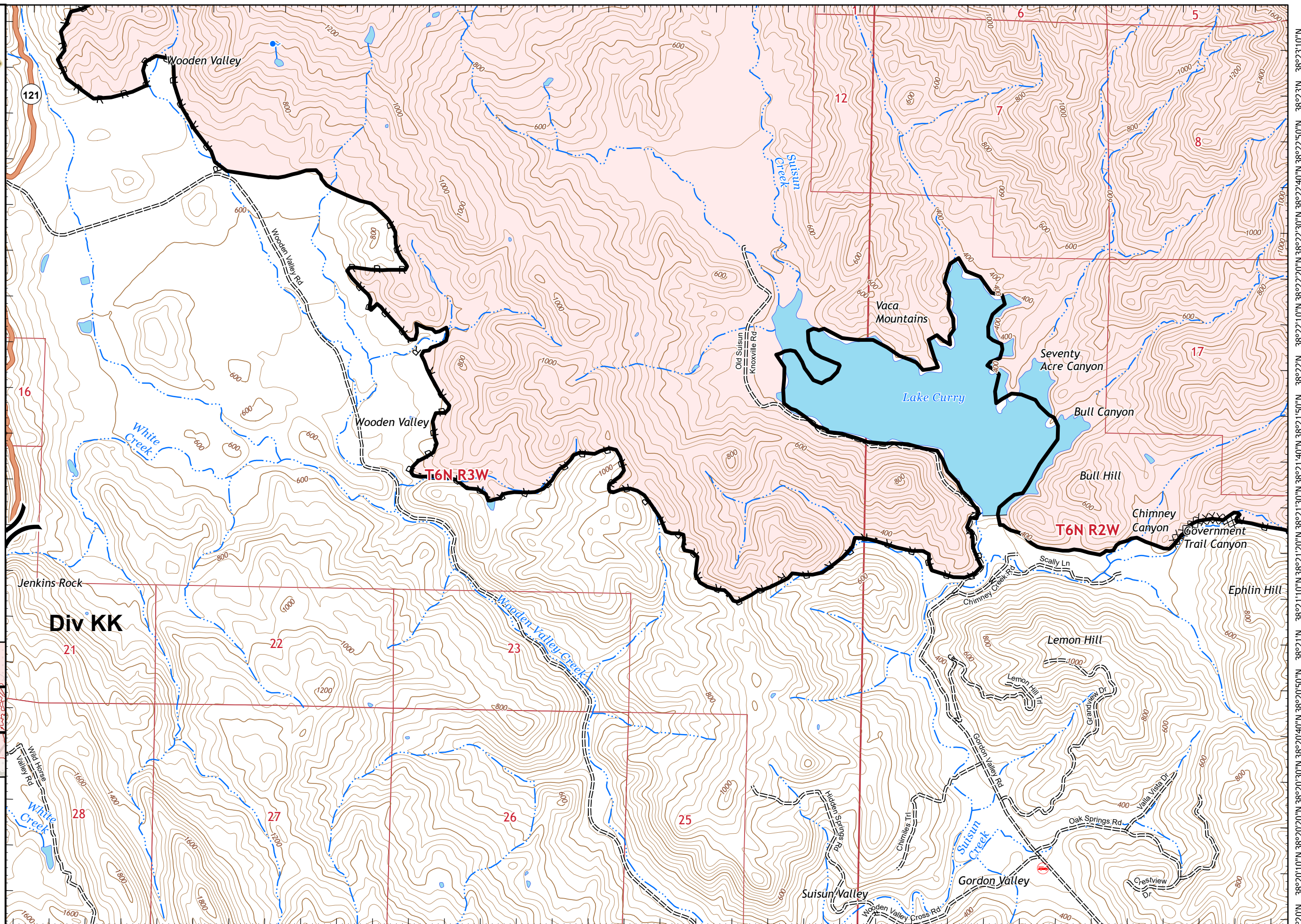
CA-LNU-013407
August 30, 2020
0700 - 0700 NAD 83
Page 18 of 25
Branch 40
Div KK/MM

- () Division Break
- Contained Line
- XX Completed Dozer Line
- R Road as Completed Line
- Wildfire Daily Fire Perimeter

Adjacent Pages

pg. 13	pg. 14	pg. 15
pg. 17	pg. 18	pg. 19
map	pg. 21	pg. 22

Miles
0 0.25 0.5
1:24,000
IMT 2
8/29/2020
23:30 hrs





IAP MAP

LNU Lightning Complex

CA-LNU-013407
August 30, 2020
0700 - 0700 NAD 83
Page 19 of 25
Branch 40
Div GG/KK

- Drop Point
- ▬ Contained Line
- XX Completed Dozer Line
- R Road as Completed Line
- ▭ Wildfire Daily Fire Perimeter

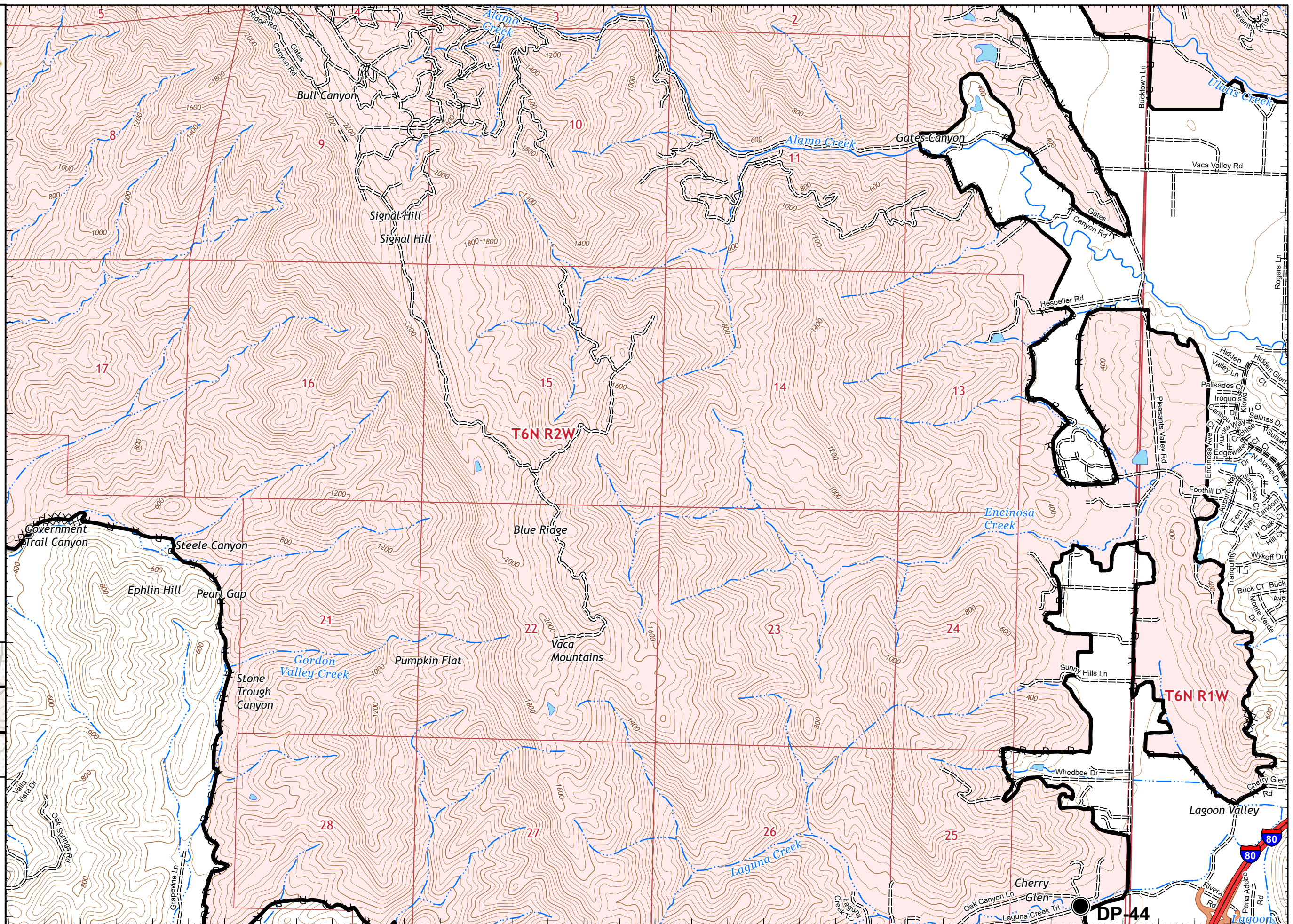
Adjacent Pages

pg. 14	pg. 15	pg. 16
pg. 18	pg. 19	pg. 20
pg. 21	pg. 22	pg. 23

Miles
0 0.25 0.5

1:24,000

IMT 2
8/29/2020
23:30 hrs





IAP MAP

LNU Lightning Complex

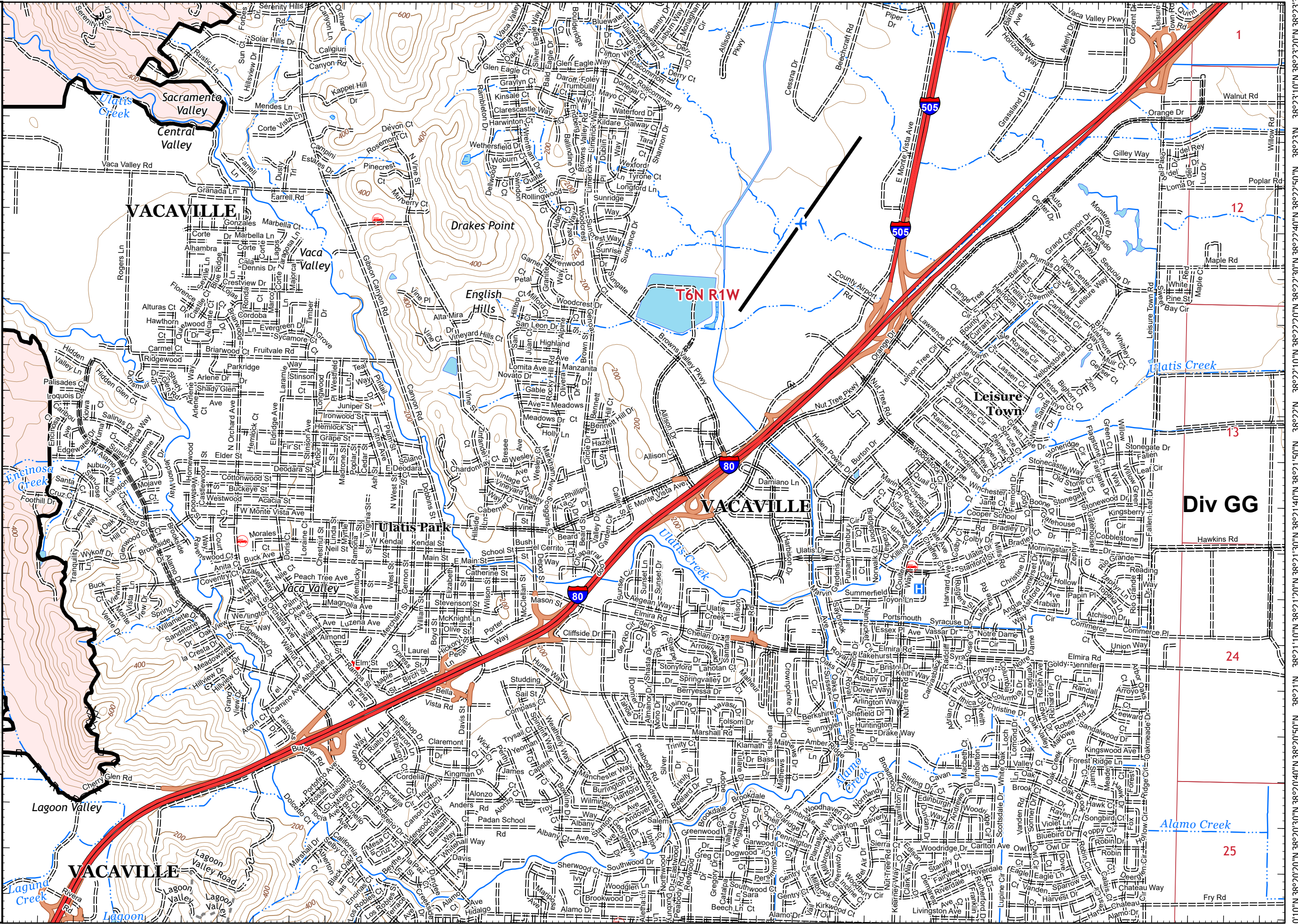
CA-LNU-013407
August 30, 2020
0700 - 0700 NAD 83
Page 20 of 25
Branch 40
Div GG

- Contained Line
- ⊗ Completed Dozer Line
- R Road as Completed Line
- ▭ Wildfire Daily Fire Perimeter

Adjacent Pages

pg. 15	pg. 16
pg. 19	pg. 20
pg. 22	pg. 23

Miles
0 0.25 0.5
1:24,000
IMT 2
8/29/2020
23:34 hrs



122°12'W 122°11'40"W 122°11'20"W 122°11'W 122°10'40"W 122°10'20"W 122°10'W 122°9'40"W 122°9'20"W 122°9'W 122°8'40"W 122°8'20"W 122°8'W 122°7'40"W 122°7'20"W 122°7'W 122°6'40"W 122°6'20"W



IAP MAP

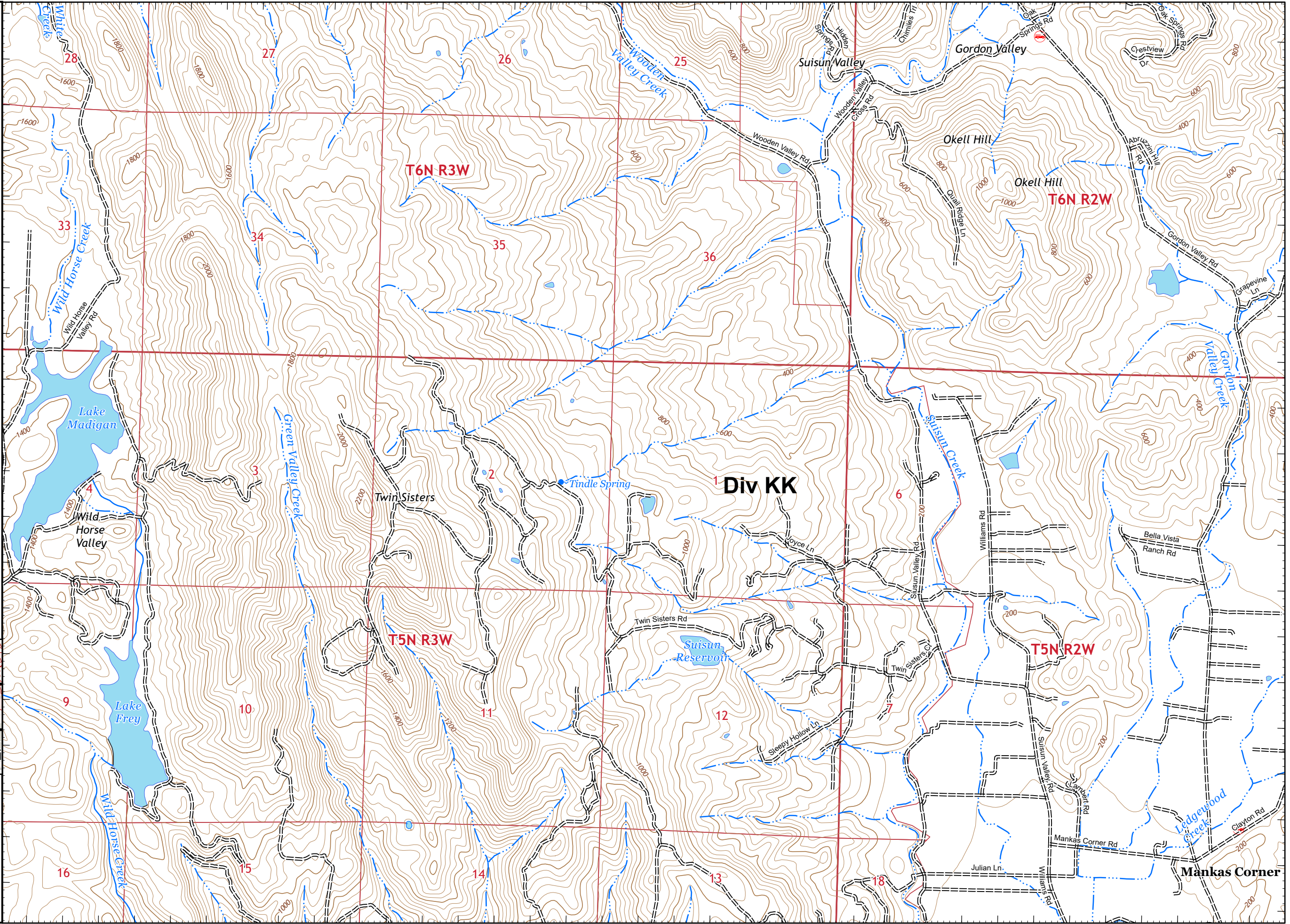
LNU Lightning Complex

CA-LNU-013407
August 30, 2020
0700 - 0700 NAD 83
Page 21 of 25
Branch 40
Div KK

Adjacent Pages

pg. 17	pg. 18	pg. 19
map	pg. 21	pg. 22
		pg. 24

Miles
0 0.25 0.5
1:24,000
IMT 2
8/29/2020
23:34 hrs



122°11'50"W 122°11'30"W 122°11'10"W 122°10'50"W 122°10'30"W 122°10'10"W 122°9'50"W 122°9'30"W 122°9'10"W 122°8'50"W 122°8'30"W 122°8'10"W 122°7'50"W 122°7'30"W 122°7'10"W 122°6'50"W 122°6'30"W 122°6'10"W

38°20'10"N 38°20'N 38°19'50"N 38°19'30"N 38°19'10"N 38°18'50"N 38°18'30"N 38°18'10"N 38°17'50"N 38°17'30"N 38°17'10"N 38°16'50"N 38°16'30"N 38°16'10"N



IAP MAP

LNU Lightning Complex

CA-LNU-013407
August 30, 2020
0700 - 0700 NAD 83
Page 22 of 25
Branch 40
Div GG/KK

- Drop Point
-) Division Break
- Contained Line
- H Completed Hand Line
- R Road as Completed Line
- ▭ Wildfire Daily Fire Perimeter

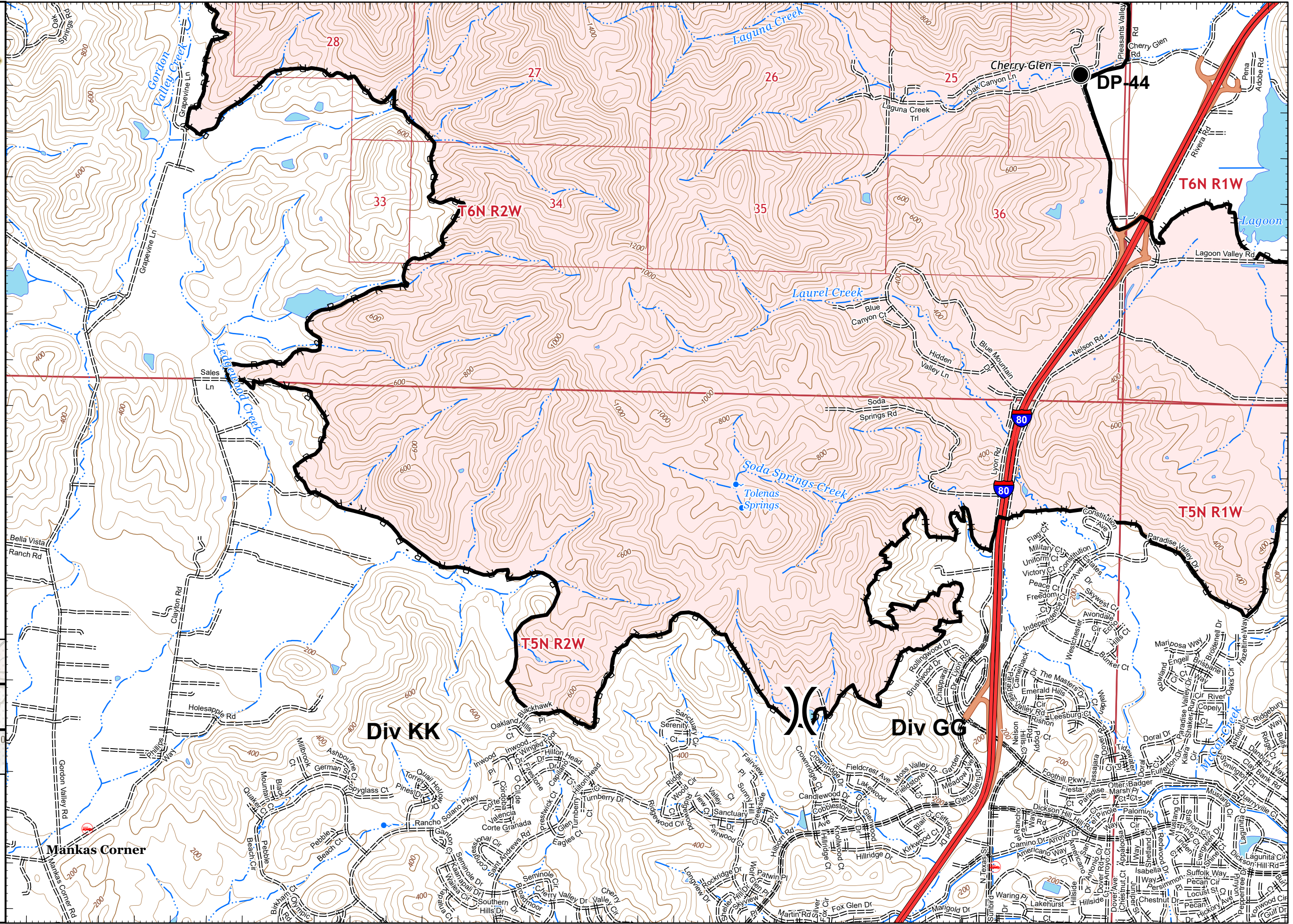
Adjacent Pages

pg. 18	pg. 19	pg. 20
pg. 21	pg. 22	pg. 23
pg. 24	pg. 25	

Miles
0 0.25 0.5

1:24,000

IMT 2
8/29/2020
23:35 hrs





IAP MAP

LNU Lightning Complex

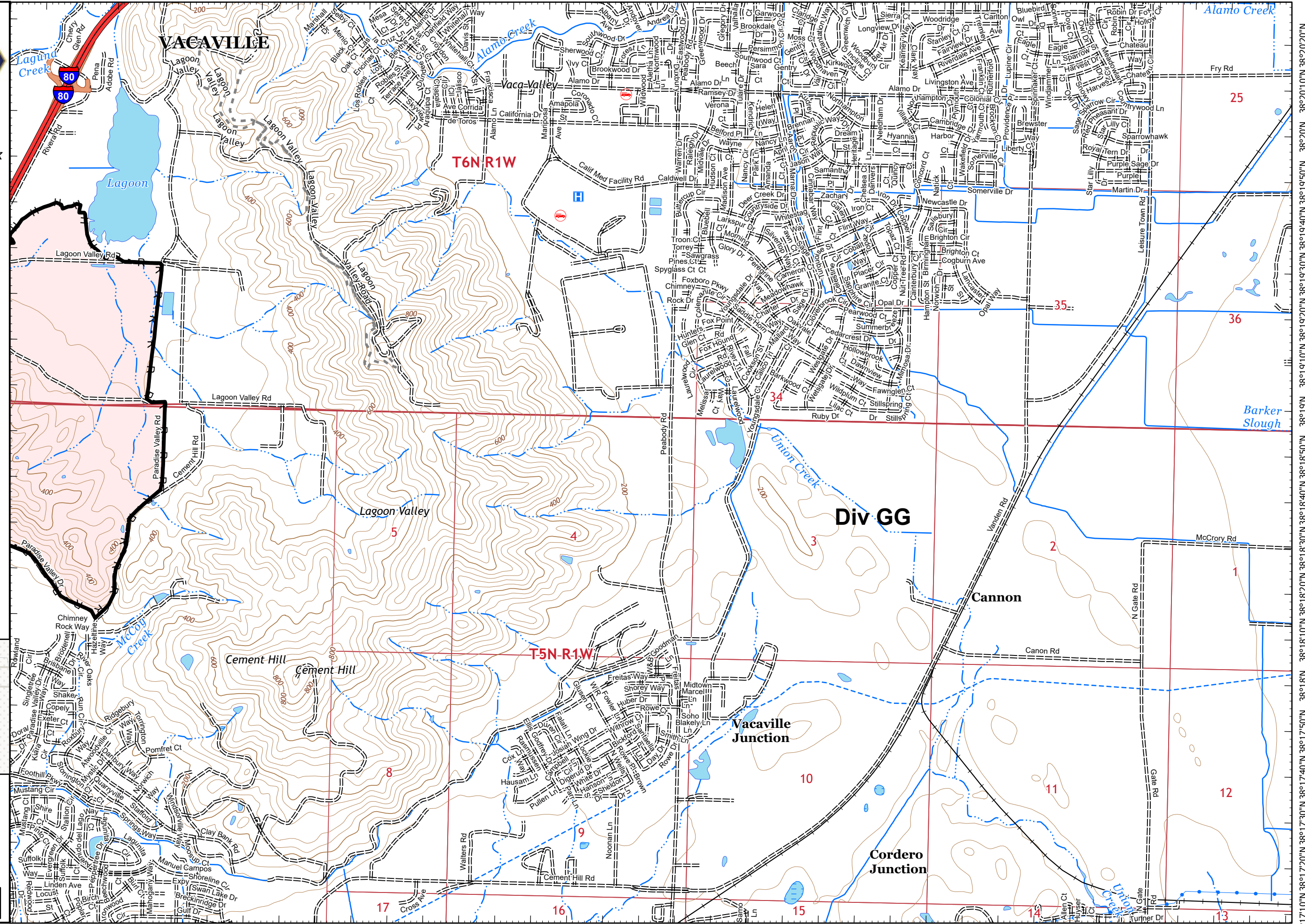
CA-LNU-013407
August 30, 2020
0700 - 0700 NAD 83
Page 23 of 25
Branch 40
Div GG

- Contained Line
- Completed Hand Line
- Road as Completed Line
- Wildfire Daily Fire Perimeter

Adjacent Pages

pg. 19	pg. 20
pg. 22	pg. 23
pg. 24	pg. 25

Miles
0 0.25 0.5
1:24,000
IMT 2
8/29/2020
23:37 hrs



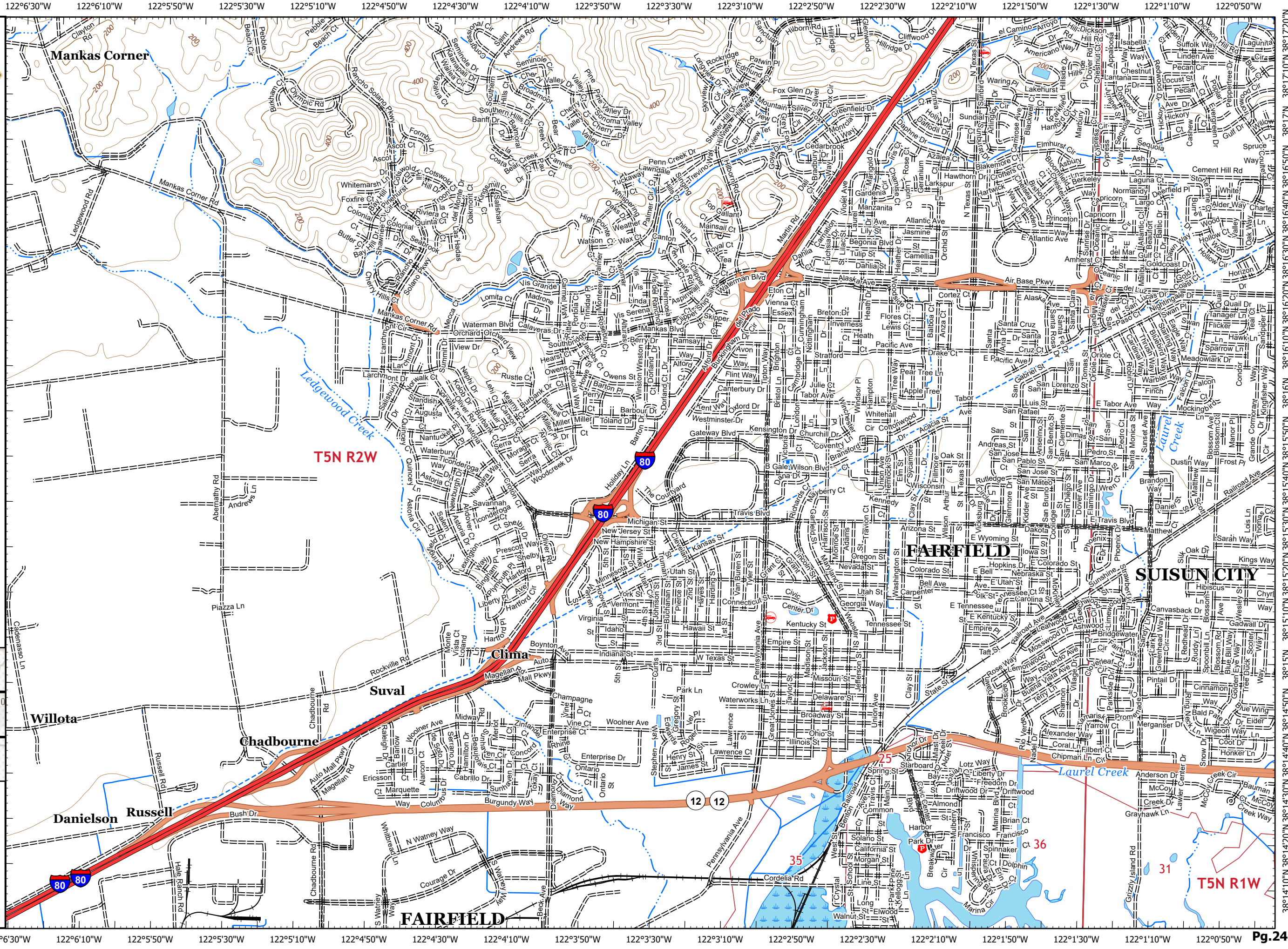
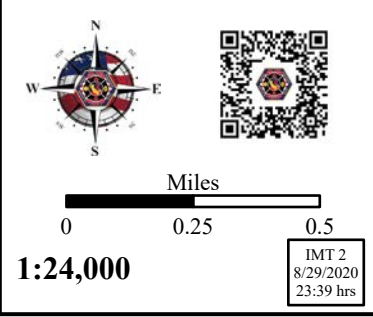
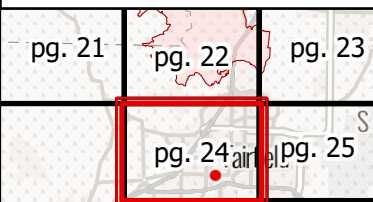


IAP MAP

LNU Lightning Complex

CA-LNU-013407
August 30, 2020
0700 - 0700 NAD 83
Page 24 of 25
Branch 40
Div GG/KK

Adjacent Pages



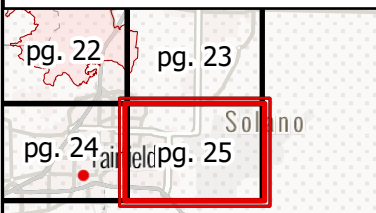


IAP MAP

LNU Lightning Complex

CA-LNU-013407
August 30, 2020
0700 - 0700 NAD 83
Page 25 of 25
Branch 40
Div GG

Adjacent Pages



Scale bar: 0 to 0.5 Miles
Scale: 1:24,000
IMT 2
8/29/2020
23:41 hrs

