



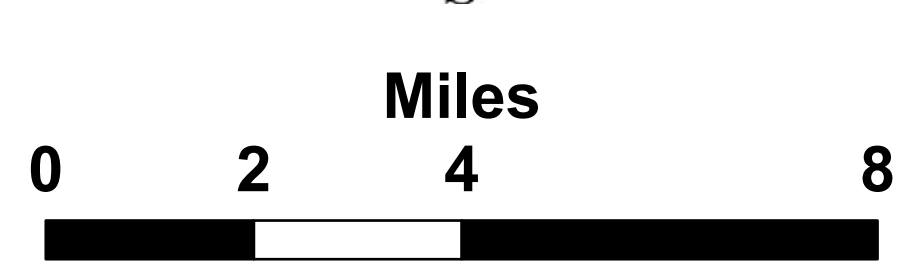
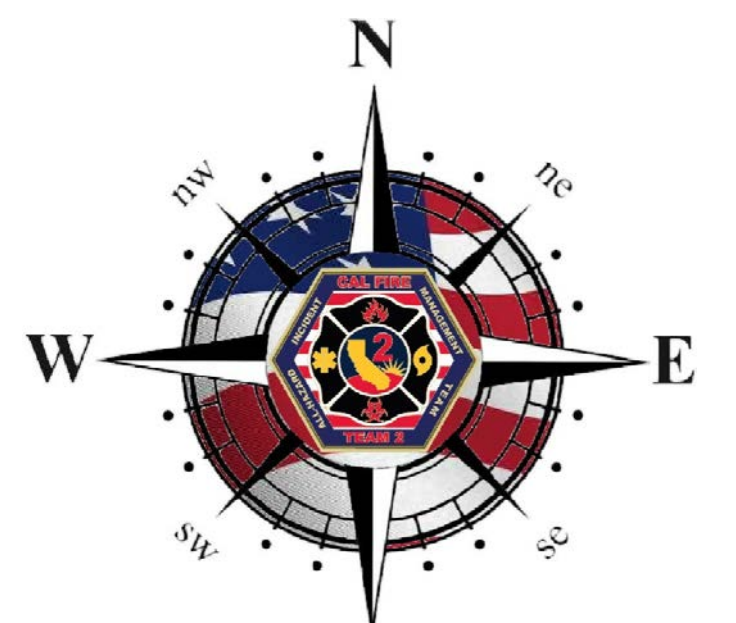
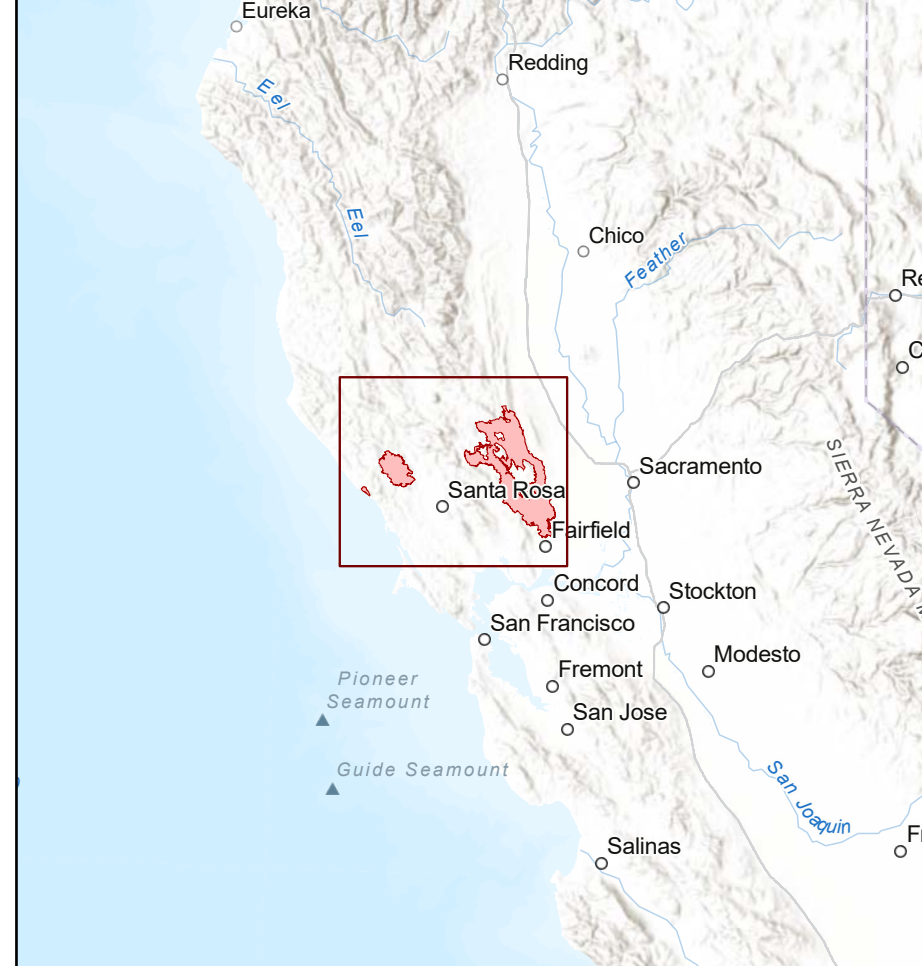
# Transportation

LNU Lightning Complex  
CA-LNU-013407  
August 30, 2020  
0700-0700



- Camp
- Dip Site
- Drop Point
- Helibase
- Helipad
- Incident Command Post
- Mobile Weather Line
- Repeater
- Restricted Water Source
- Zone Break
- Division Break
- Branch Break
- Controlled Line
- Completed Over Line
- H - H - H - Completed Hard Line
- R - R - R - Road as Completed Line
- Proposed Over Line
- Wildfire Daily Fire Perimeter
- Fuel Locations
- Interstate
- Highway or ramp
- County Boundary
- Wilderness
- Road Hazard

## Vicinity Map



1:117,000  
Datum: NAD 83

DISCLAIMER: The displayed incident data is approximate and should only be used for informational purposes. The information contained in this report was prepared from data provided by CAL FIRE. CAL FIRE is not responsible for any errors or omissions in this report. The information is provided as is, without warranty of any kind, express or implied, including but not limited to the accuracy, completeness, or suitability for any purpose. The user assumes all liability for any use of this information. IUT 29 2020 2232 firs

