



IAP MAP

LNU Lightning Complex

CA-LNU-013407

August 31, 2020

0700 - 0700 NAD 83

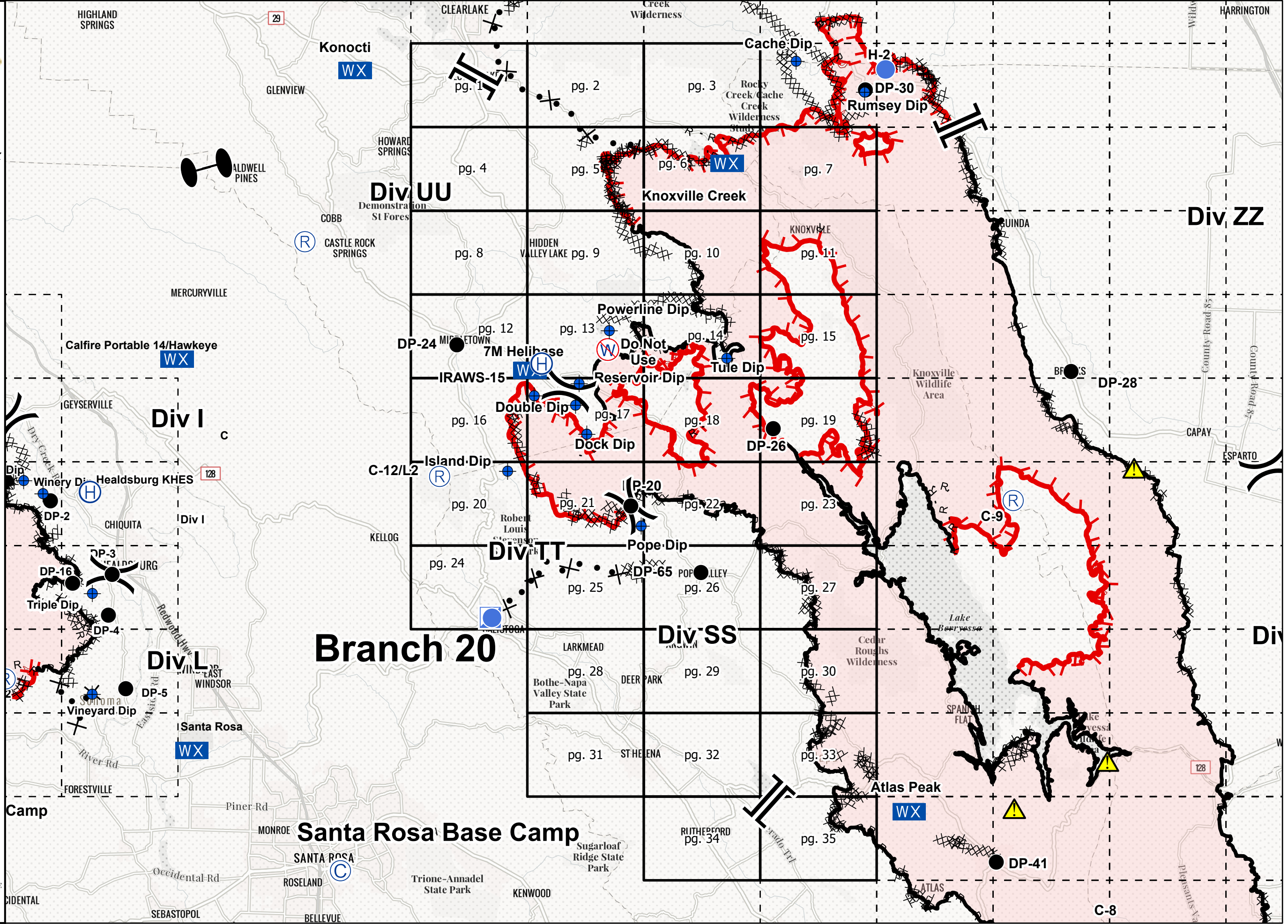
Overview

- Camp
- Dip Site
- Drop Point
- Helibase
- Helispot
- Incident Command Post
- Mobile Weather Unit
- Repeater
- Restricted Water Source
- Zone Break
- Division Break
- Branch Break
- Hazardous Road Conditions
- Uncontrolled Fire Edge
- Contained Line
- Completed Dozer Line
- Completed Hand Line
- Road as Completed Line
- Proposed Dozer Line
- Wildfire Daily Fire Perimeter

Branch 20



IMT 2
8/31/2020
00:05 hrs





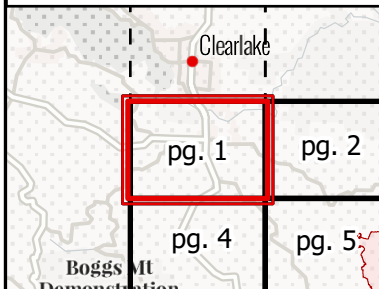
IAP MAP

LNU Lightning Complex

CA-LNU-013407
August 31, 2020
0700 - 0700 NAD 83
Page 1 of 35
Branch 20
Div UU/VV

- || Branch Break
- X• Proposed Dozer Line

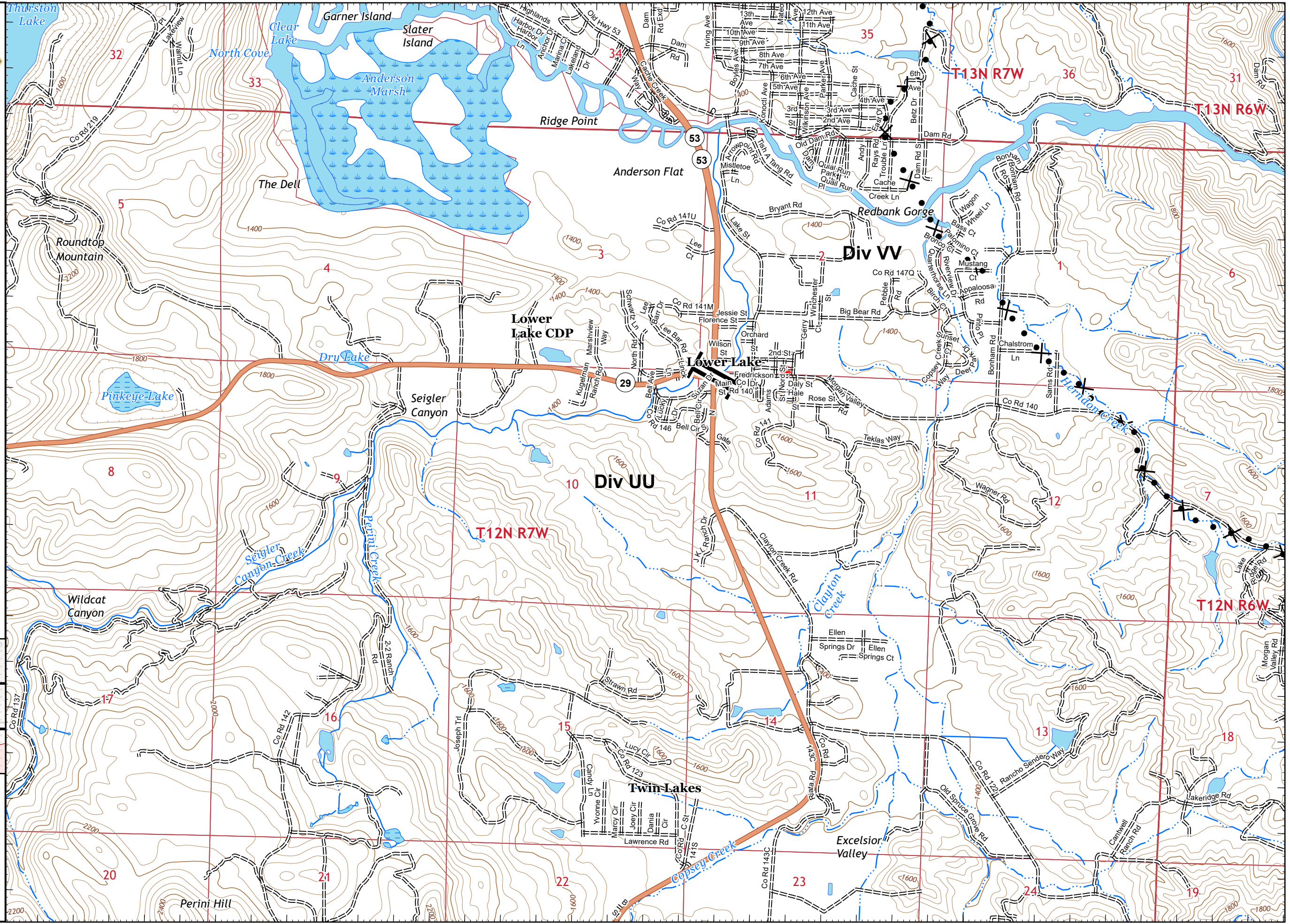
Adjacent Pages



Miles
0 0.25 0.5

1:24,000

IMT 2
8/30/2020
23:50 hrs





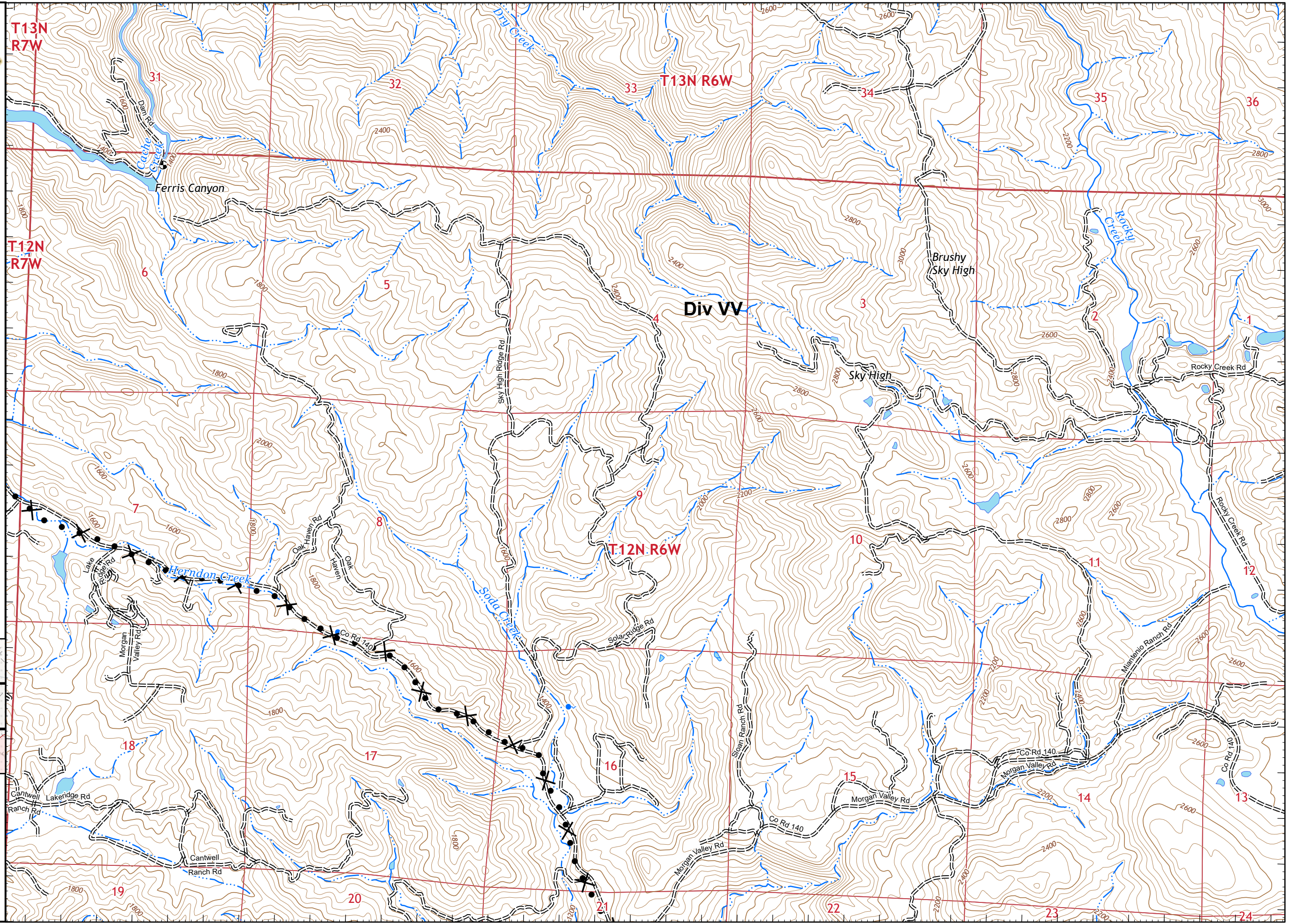
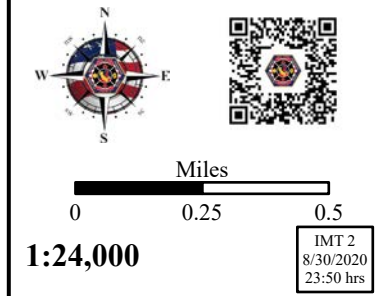
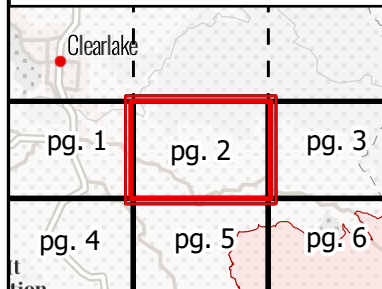
IAP MAP

LNU Lightning Complex

CA-LNU-013407
August 31, 2020
0700 - 0700 NAD 83
Page 2 of 35
Branch 20
Div UU/VV

X• Proposed Dozer Line

Adjacent Pages



122°34'30"W 122°34'10"W 122°33'50"W 122°33'30"W 122°33'10"W 122°32'50"W 122°32'30"W 122°32'10"W 122°31'50"W 122°31'30"W 122°31'10"W 122°30'50"W 122°30'30"W 122°30'10"W 122°29'50"W 122°29'30"W 122°29'10"W 122°28'50"W Pg. 2

38°52'50"N 38°53'N 38°53'10"N 38°53'20"N 38°53'30"N 38°53'40"N 38°53'50"N 38°54'N 38°54'10"N 38°54'20"N 38°54'30"N 38°54'40"N 38°54'50"N 38°55'N 38°55'10"N 38°55'20"N 38°55'30"N 38°55'40"N 38°55'50"N 38°56'N



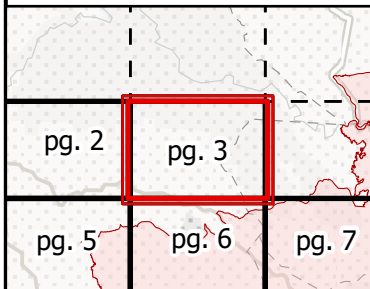
IAP MAP

LNU Lightning Complex

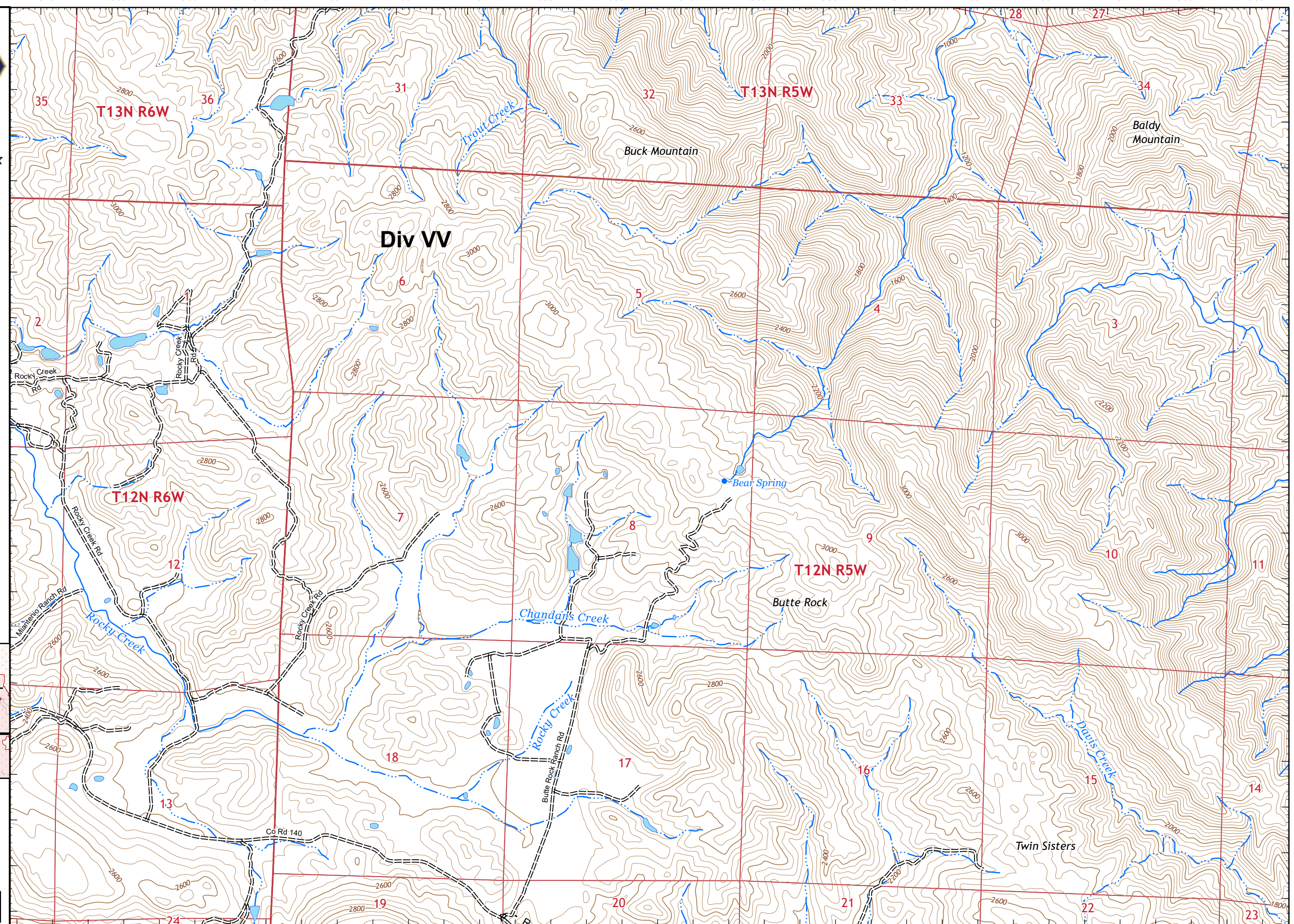
CA-LNU-013407
August 31, 2020
0700 - 0700 NAD 83
Page 3 of 35
Branch 20
Div VV

Uncontrolled Fire Edge
 Road as Completed Line

Adjacent Pages



Compass rose, QR code, scale bar (0 to 0.5 miles), and scale information: 1:24,000, IMT 2, 8/30/2020, 23:50 hrs





IAP MAP

LNU Lightning Complex

CA-LNU-013407
August 31, 2020
0700 - 0700 NAD 83
Page 4 of 35
Branch 20
Div UU

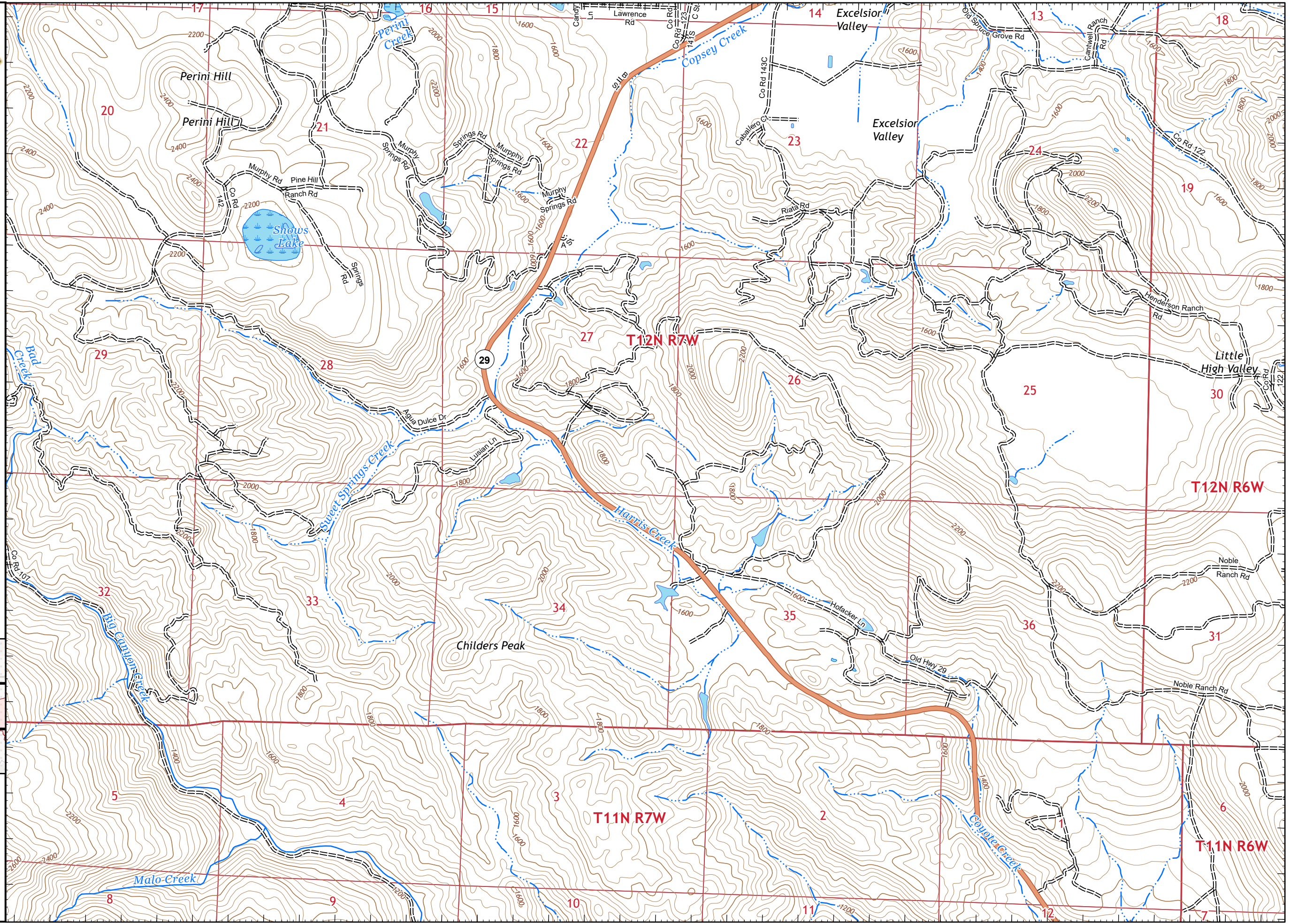
Adjacent Pages

pg. 1	pg. 2
pg. 4	pg. 5
pg. 8	pg. 9

Miles
0 0.25 0.5

1:24,000

IMT 2
8/30/2020
23:51 hrs





IAP MAP

LNU Lightning Complex

CA-LNU-013407
August 31, 2020
0700 - 0700 NAD 83
Page 5 of 35
Branch 20
Div UU

- Uncontrolled Fire Edge
- Completed Dozer Line
- Road as Completed Line
- Proposed Dozer Line
- Wildfire Daily Fire Perimeter

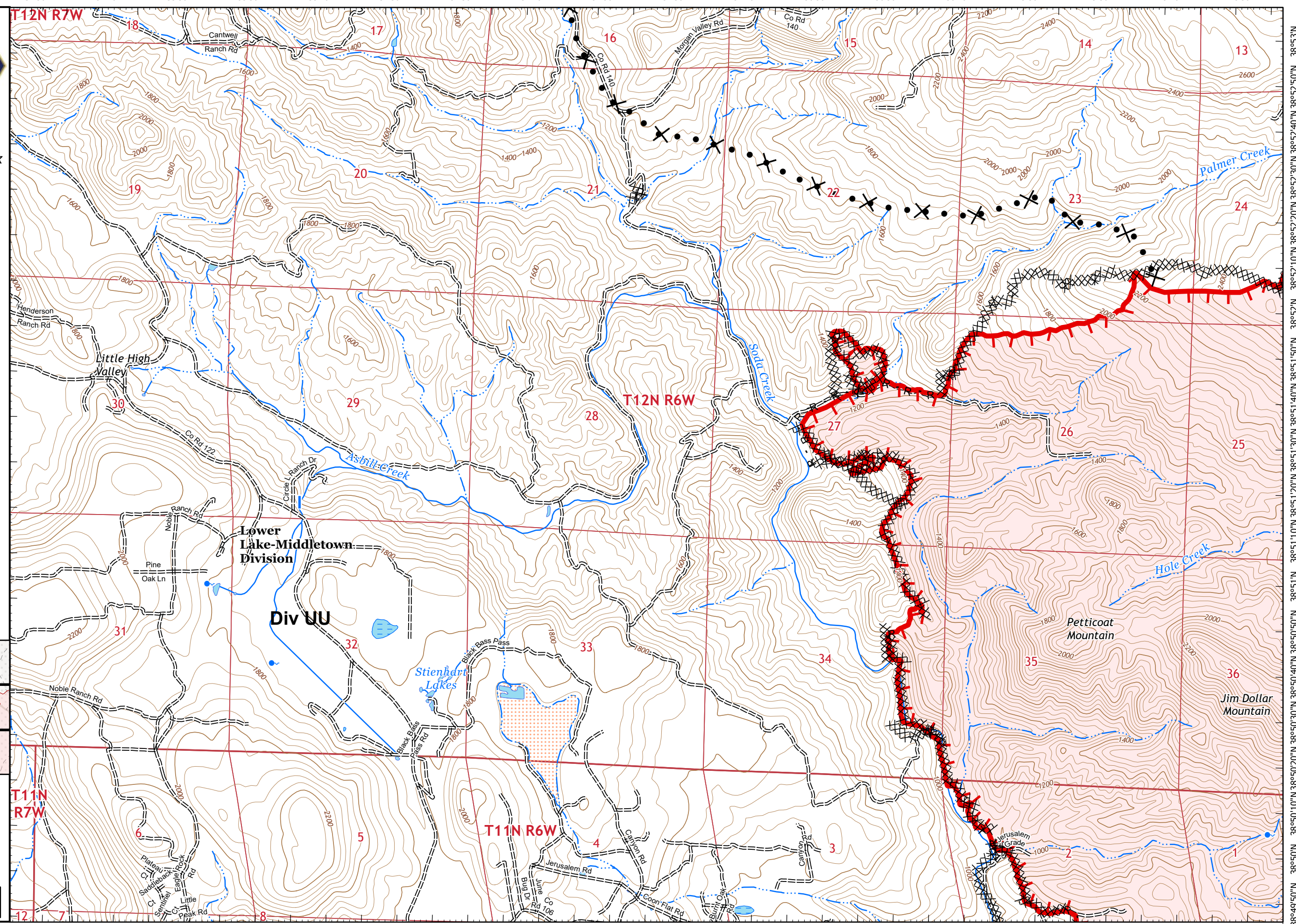
Adjacent Pages

pg. 1	pg. 2	pg. 3
pg. 4	pg. 5	pg. 6
pg. 8	pg. 9	pg. 10

Miles
0 0.25 0.5

1:24,000

IMT 2
8/30/2020
23:51 hrs





IAP MAP

LNU Lightning Complex

CA-LNU-013407
August 31, 2020
0700 - 0700 NAD 83
Page 6 of 35
Branch 20
Div UU

- Mobile Weather Unit
- Uncontrolled Fire Edge
- Completed Dozer Line
- Road as Completed Line
- Proposed Dozer Line
- Wildfire Daily Fire Perimeter

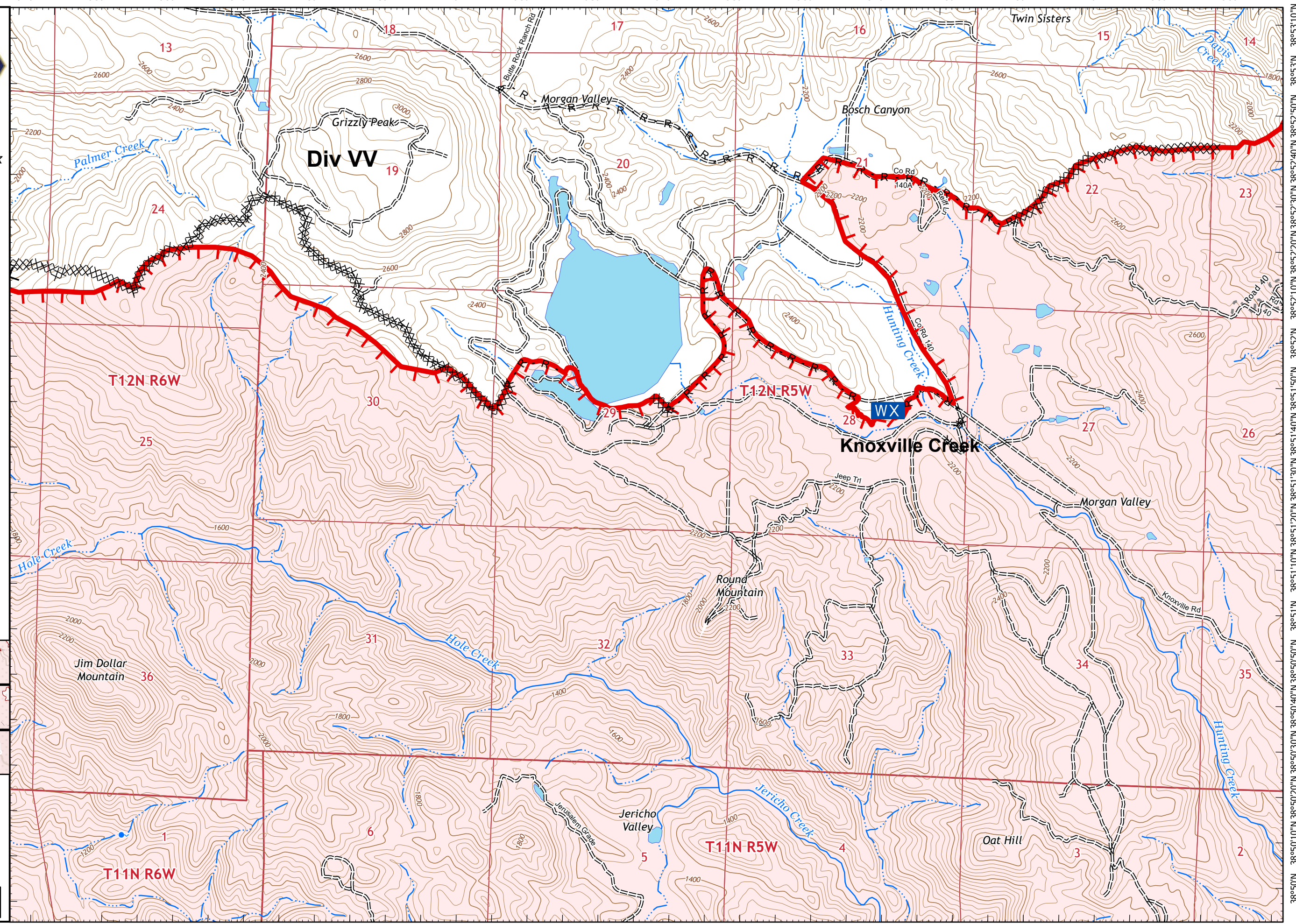
Adjacent Pages

pg. 2	pg. 3	
pg. 5	pg. 6	pg. 7
pg. 9	pg. 10	pg. 11

Miles
0 0.25 0.5

1:24,000

IMT 2
8/30/2020
23:51 hrs





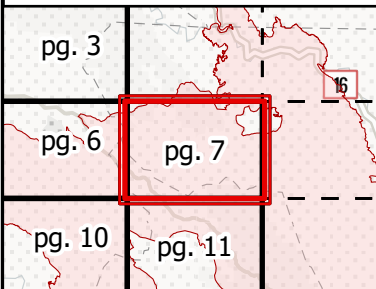
IAP MAP

LNU Lightning Complex

CA-LNU-013407
August 31, 2020
0700 - 0700 NAD 83
Page 7 of 35
Branch 20
Div UU/WW

- Uncontrolled Fire Edge
- Completed Dozer Line
- Wildfire Daily Fire Perimeter

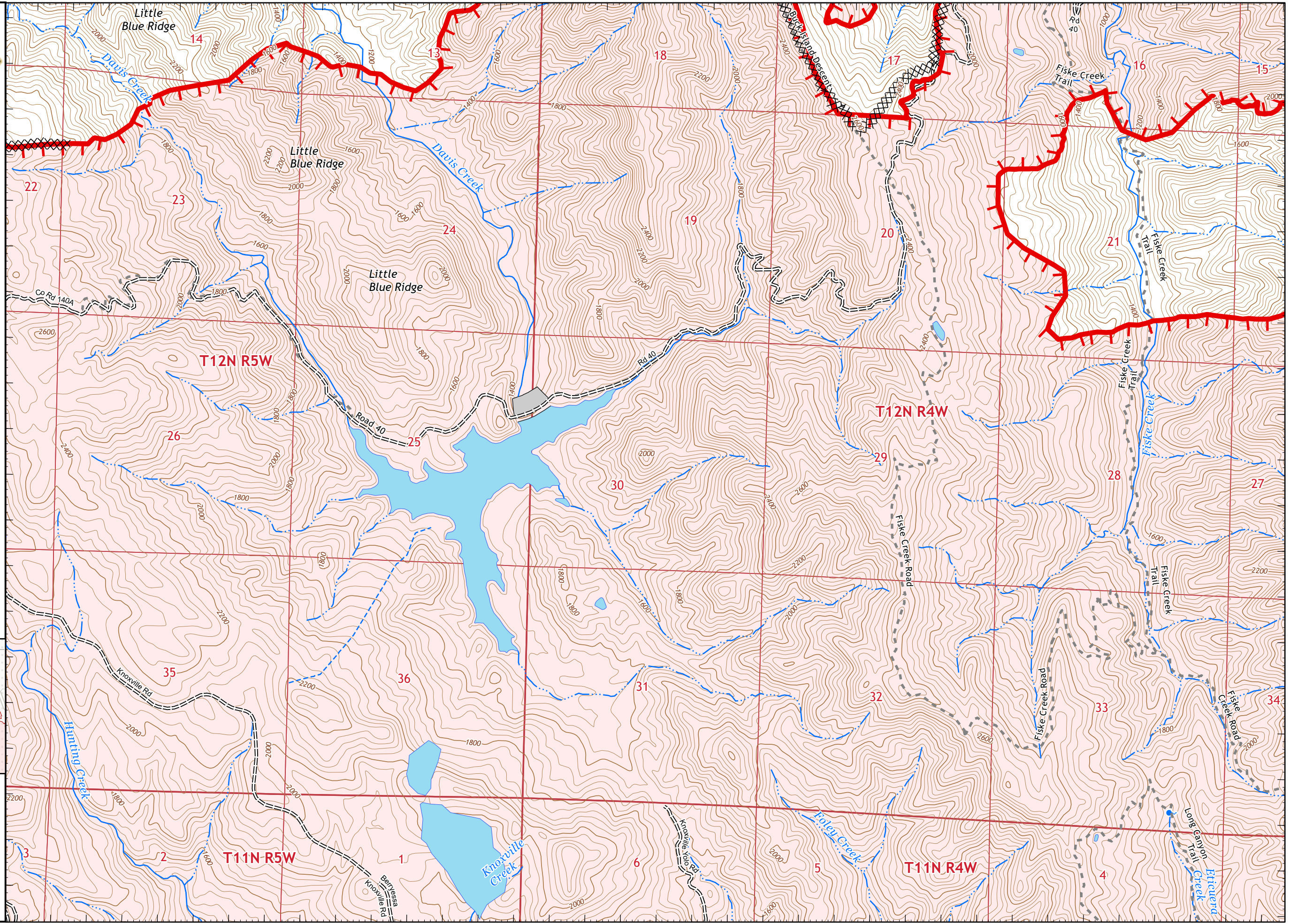
Adjacent Pages



Miles
0 0.25 0.5

1:24,000

IMT 2
8/30/2020
23:52 hrs






IAP MAP

LNU Lightning Complex

CA-LNU-013407
August 31, 2020
0700 - 0700 NAD 83
Page 8 of 35
Branch 20
Div UU

Adjacent Pages

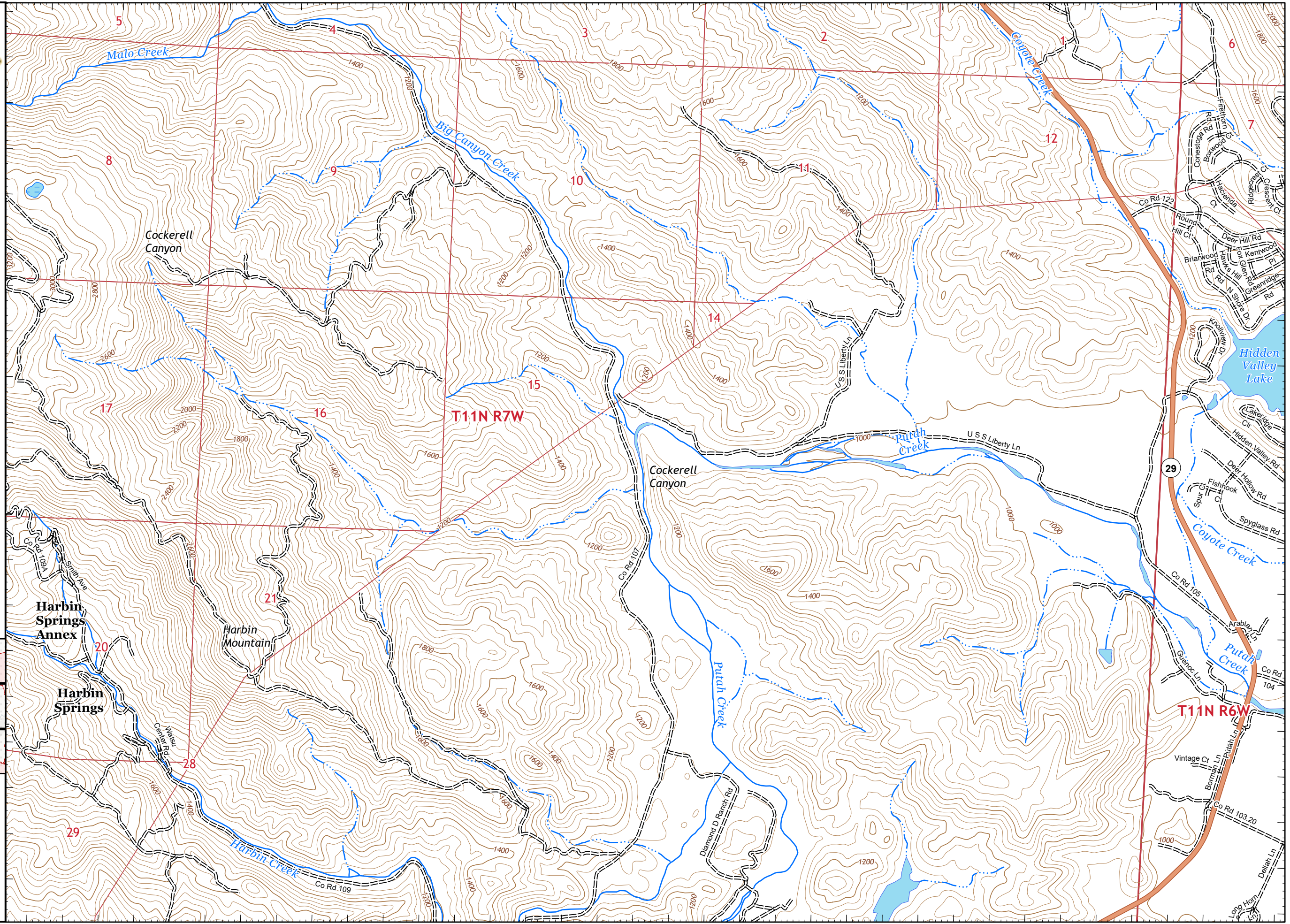
Boggs Mt Demonstration St Forest	pg. 4	pg. 5
175	pg. 8	pg. 9
	pg. 12	pg. 13



Miles
0 0.25 0.5

1:24,000

IMT 2
8/30/2020
23:52 hrs





IAP MAP

LNU Lightning Complex

CA-LNU-013407
August 31, 2020
0700 - 0700 NAD 83
Page 9 of 35
Branch 20
Div UU

- Uncontrolled Fire Edge
- Contained Line
- Completed Dozer Line
- Road as Completed Line
- Wildfire Daily Fire Perimeter

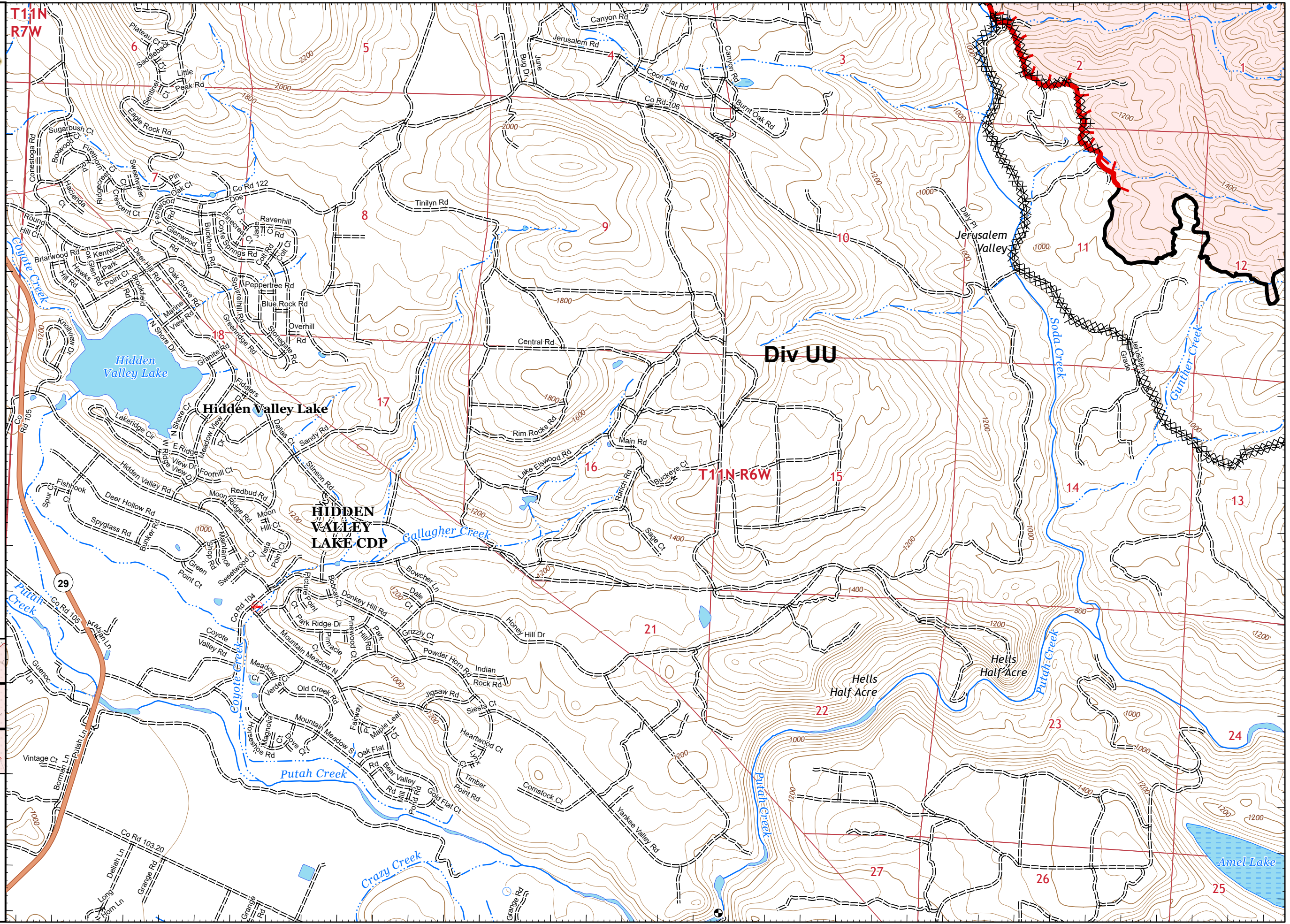
Adjacent Pages

pg. 4	pg. 5	pg. 6
pg. 8	pg. 9	pg. 10
pg. 12	pg. 13	pg. 14

Miles
0 0.25 0.5

1:24,000

IMT 2
8/30/2020
23:53 hrs





IAP MAP

LNU Lightning Complex

CA-LNU-013407
August 31, 2020
0700 - 0700 NAD 83
Page 10 of 35
Branch 20
Div UU

- Uncontrolled Fire Edge
- Contained Line
- Completed Dozer Line
- Road as Completed Line
- Wildfire Daily Fire Perimeter

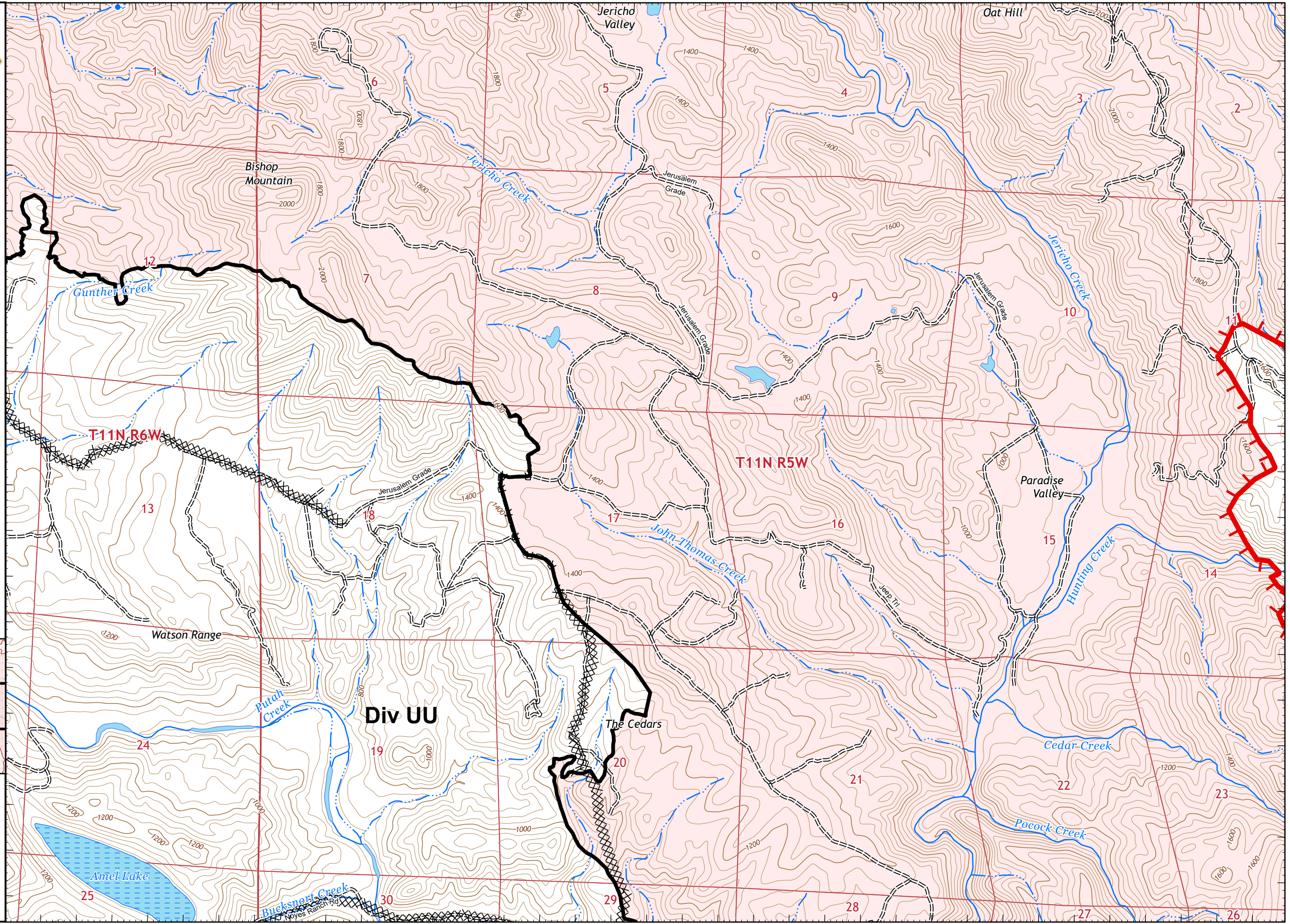
Adjacent Pages

pg. 5	pg. 6	pg. 7
pg. 9	pg. 10	pg. 11
pg. 13	pg. 14	pg. 15

Miles
0 0.25 0.5

1:24,000

IMT 2
8/30/2020
23:53 hrs





IAP MAP

LNU Lightning Complex

CA-LNU-013407
August 31, 2020
0700 - 0700 NAD 83
Page 11 of 35
Branch 20
Div UU

- Uncontrolled Fire Edge
- Road as Completed Line
- Wildfire Daily Fire Perimeter

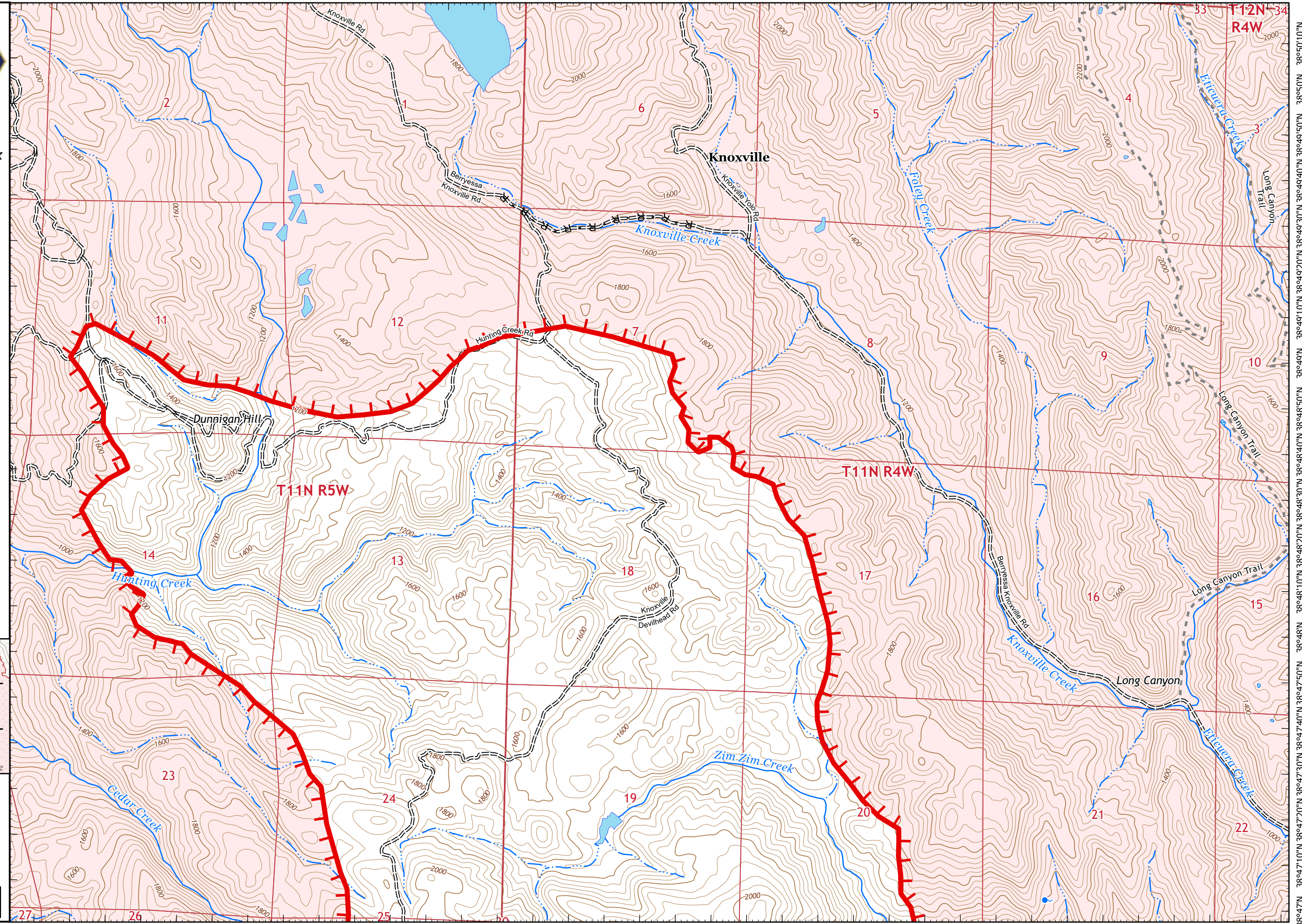
Adjacent Pages

pg. 6	pg. 7
pg. 10	pg. 11
pg. 14	pg. 15

Miles
0 0.25 0.5

1:24,000

IMT 2
8/30/2020
23:53 hrs





IAP MAP

LNU Lightning Complex

CA-LNU-013407
August 31, 2020
0700 - 0700 NAD 83
Page 12 of 35
Branch 20
Div TT/UU

- Drop Point
- WX Mobile Weather Unit

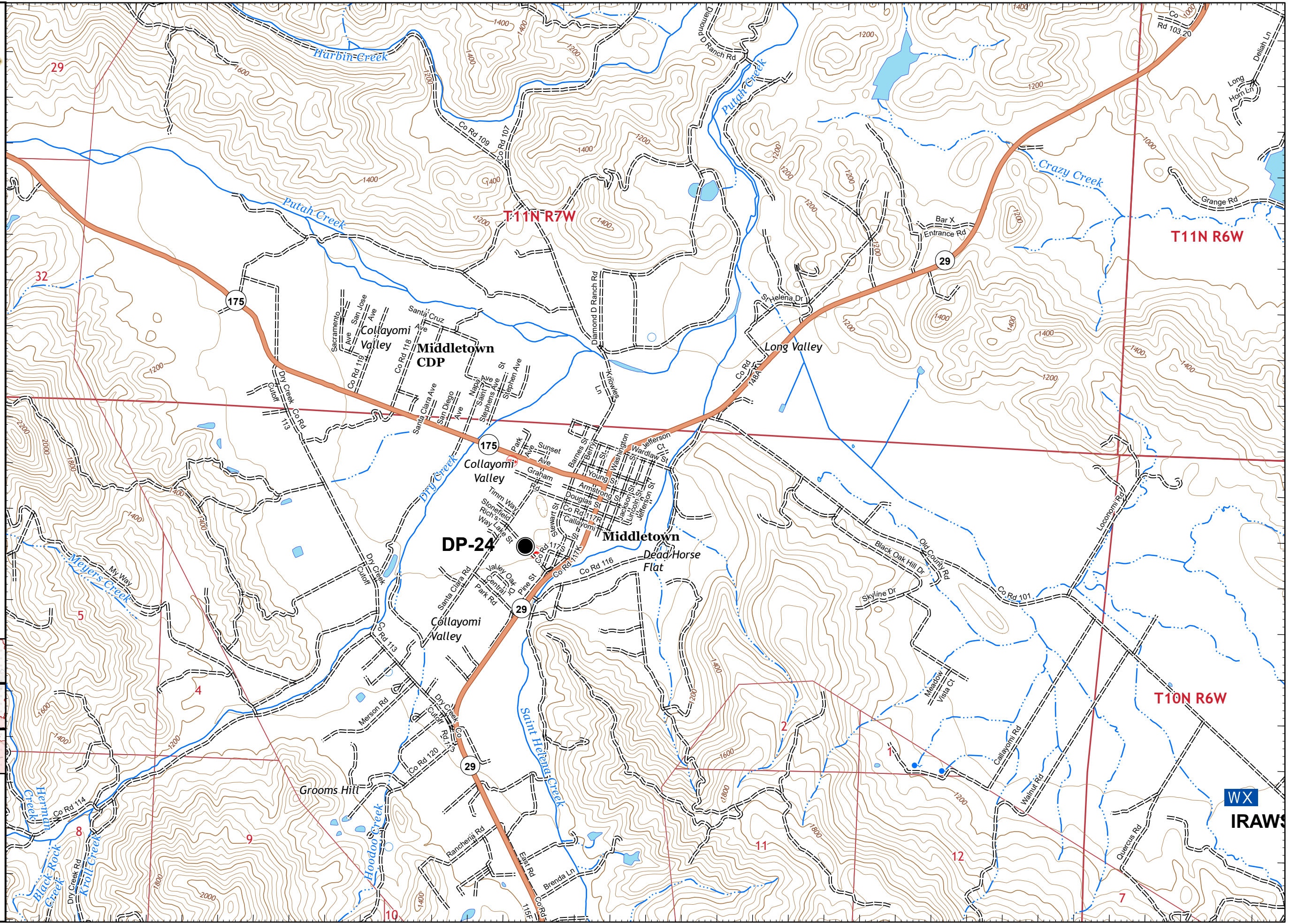
Adjacent Pages

St Forst	pg. 8	pg. 9
175	pg. 12	pg. 13
	pg. 16	pg. 17

Miles
0 0.25 0.5

1:24,000

IMT 2
8/30/2020
23:54 hrs



WX
IRAWS



IAP MAP

LNU Lightning Complex

CA-LNU-013407
 August 31, 2020
 0700 - 0700 NAD 83
 Page 13 of 35
 Branch 20
 Div UU

- Dip Site
- Helibase
- Mobile Weather Unit
- Restricted Water Source
- Uncontrolled Fire Edge
- Contained Line
- Completed Dozer Line
- Completed Hand Line
- Wildfire Daily Fire Perimeter

Adjacent Pages

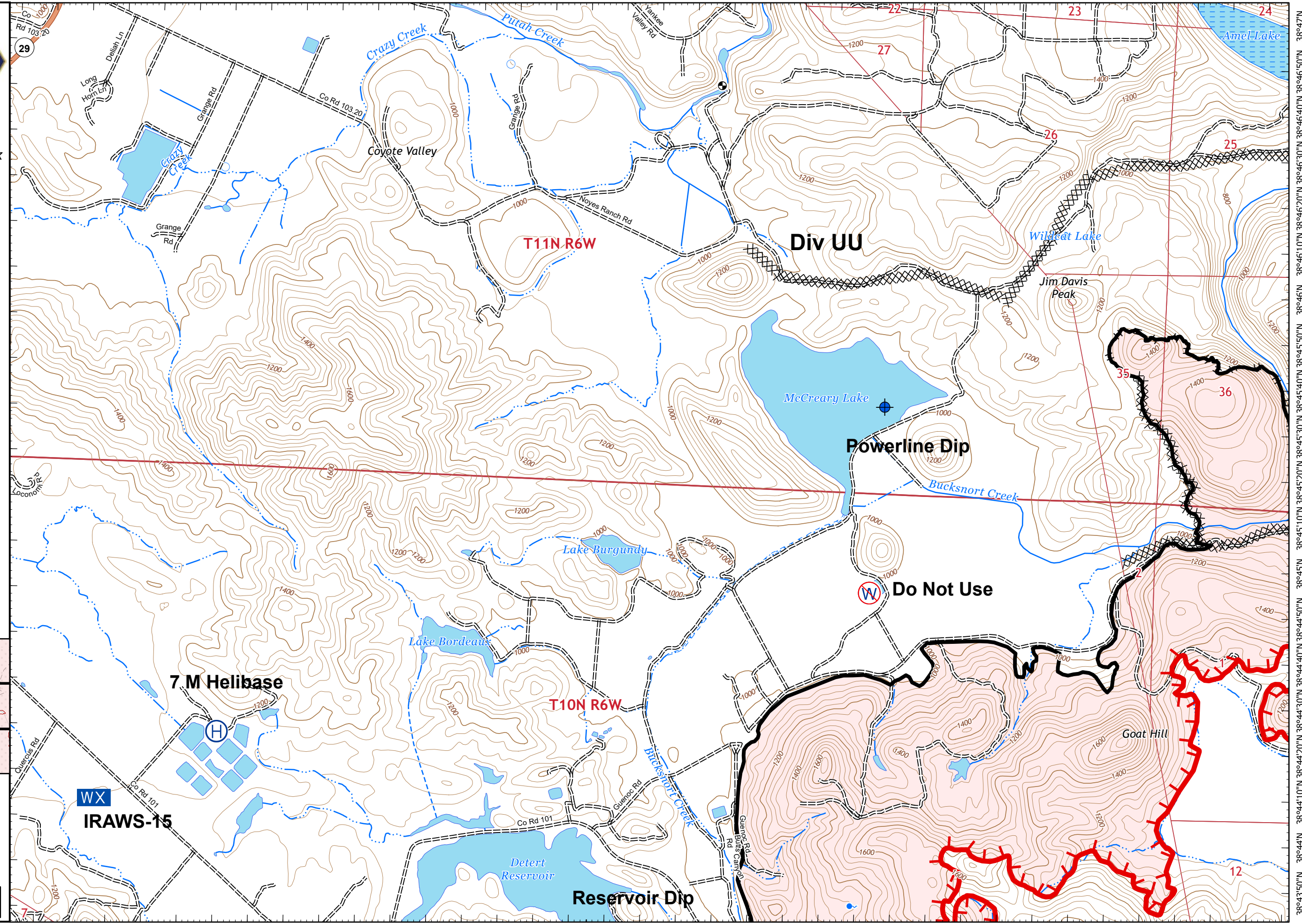
pg. 8	pg. 9	pg. 10
pg. 12	pg. 13	pg. 14
pg. 16	pg. 17	pg. 18

Miles

0
0.25
0.5

1:24,000

IMT 2
 8/30/2020
 23:54 hrs





IAP MAP

LNU Lightning Complex

CA-LNU-013407
August 31, 2020
0700 - 0700 NAD 83
Page 14 of 35
Branch 20
Div UU

- Dip Site
- Uncontrolled Fire Edge
- Contained Line
- Completed Dozer Line
- Completed Hand Line
- Wildfire Daily Fire Perimeter

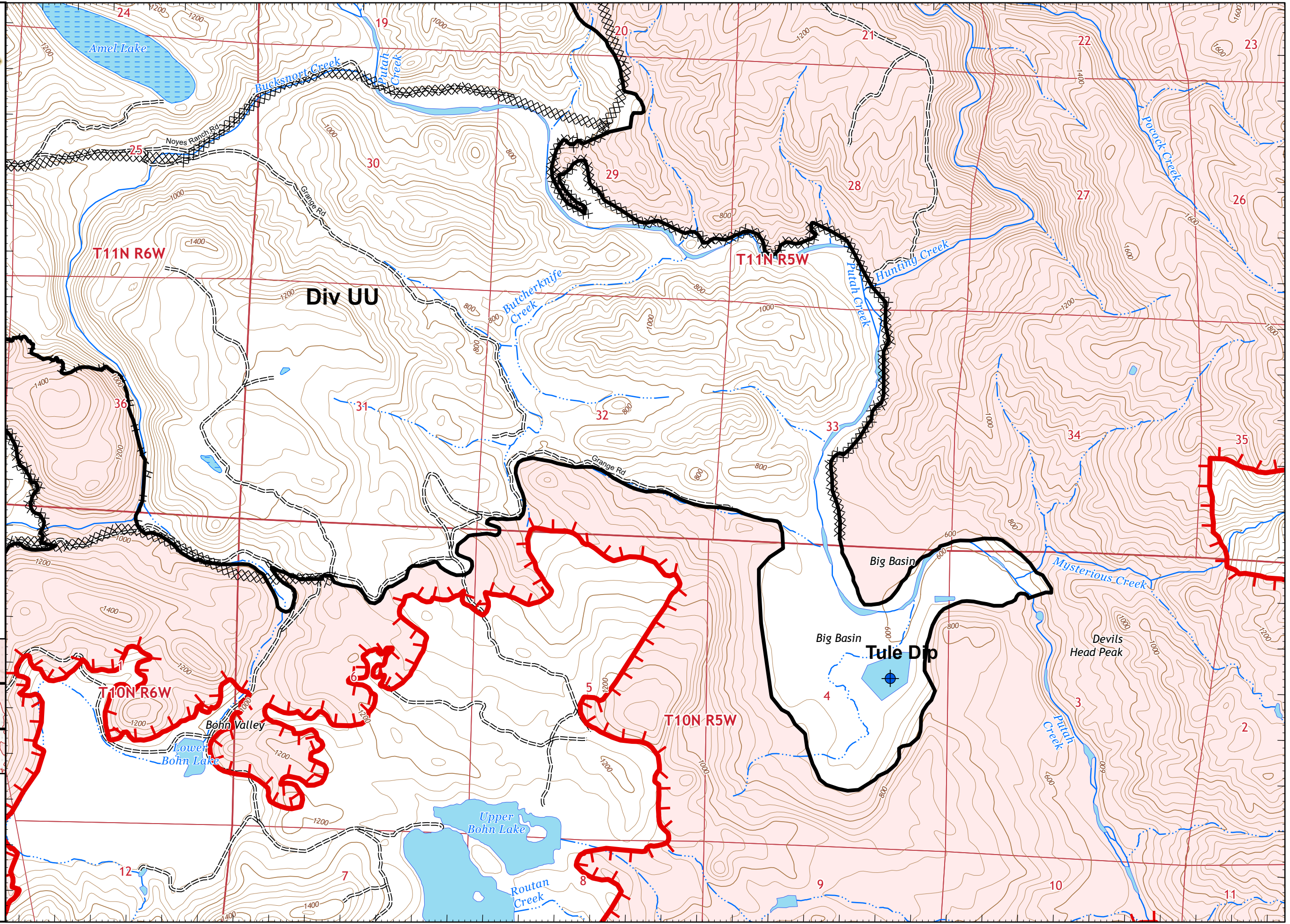
Adjacent Pages

pg. 9	pg. 10	pg. 11
pg. 13	pg. 14	pg. 15
pg. 17	pg. 18	pg. 19

Miles
0 0.25 0.5

1:24,000

IMT 2
8/30/2020
23:54 hrs





IAP MAP

LNU Lightning Complex

CA-LNU-013407
August 31, 2020
0700 - 0700 NAD 83
Page 15 of 35
Branch 20
Div UU

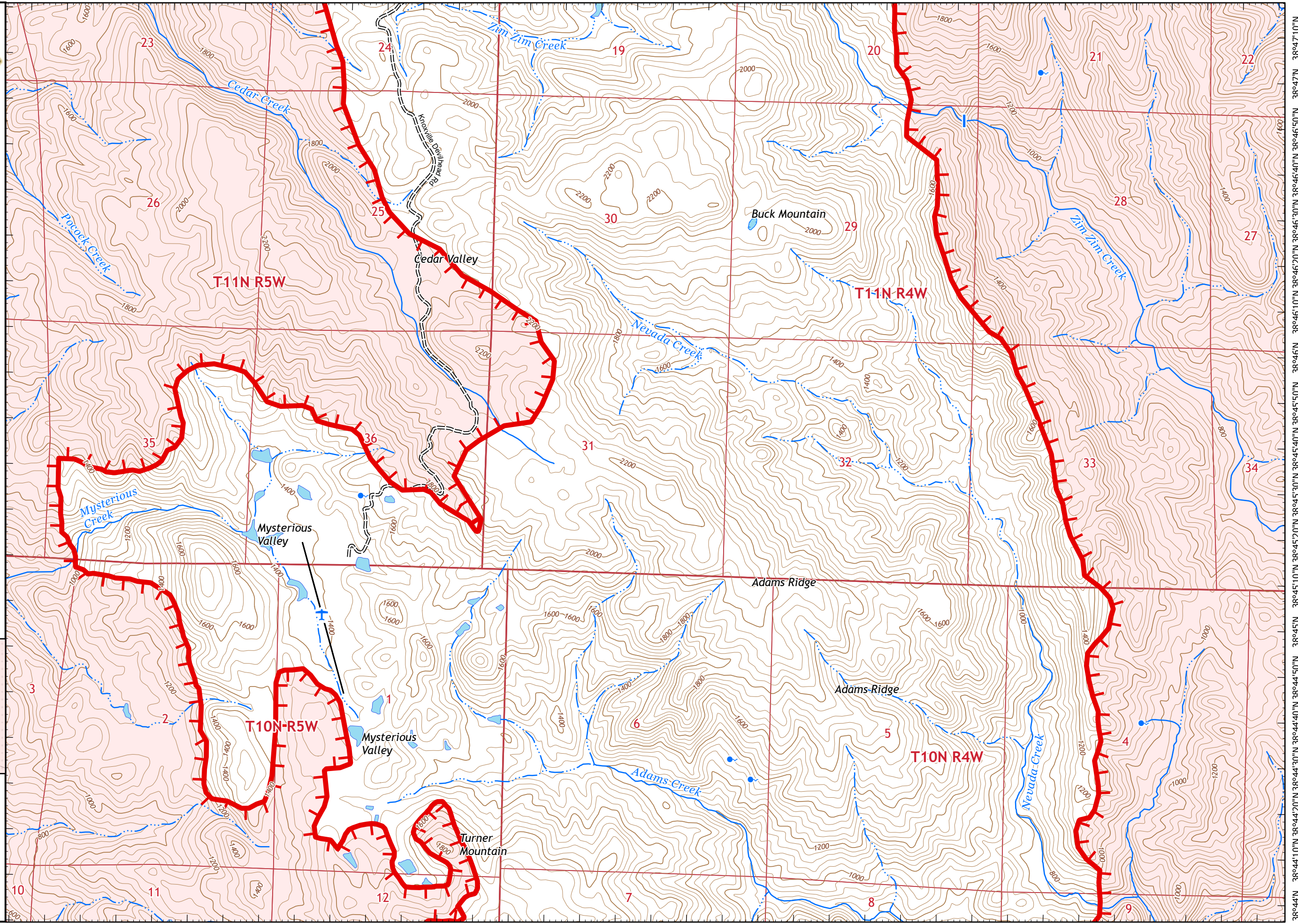
Uncontrolled Fire Edge
 Wildfire Daily Fire Perimeter

Adjacent Pages

pg. 10	pg. 11
pg. 14	pg. 15
pg. 18	pg. 19

Knoxville Wildlife Area

Miles
0 0.25 0.5
1:24,000
IMT 2
8/30/2020
23:55 hrs





IAP MAP

LNU Lightning Complex

CA-LNU-013407
August 31, 2020
0700 - 0700 NAD 83
Page 16 of 35
Branch 20
Div TT

- Dip Site
- Uncontrolled Fire Edge
- Completed Dozer Line
- Wildfire Daily Fire Perimeter

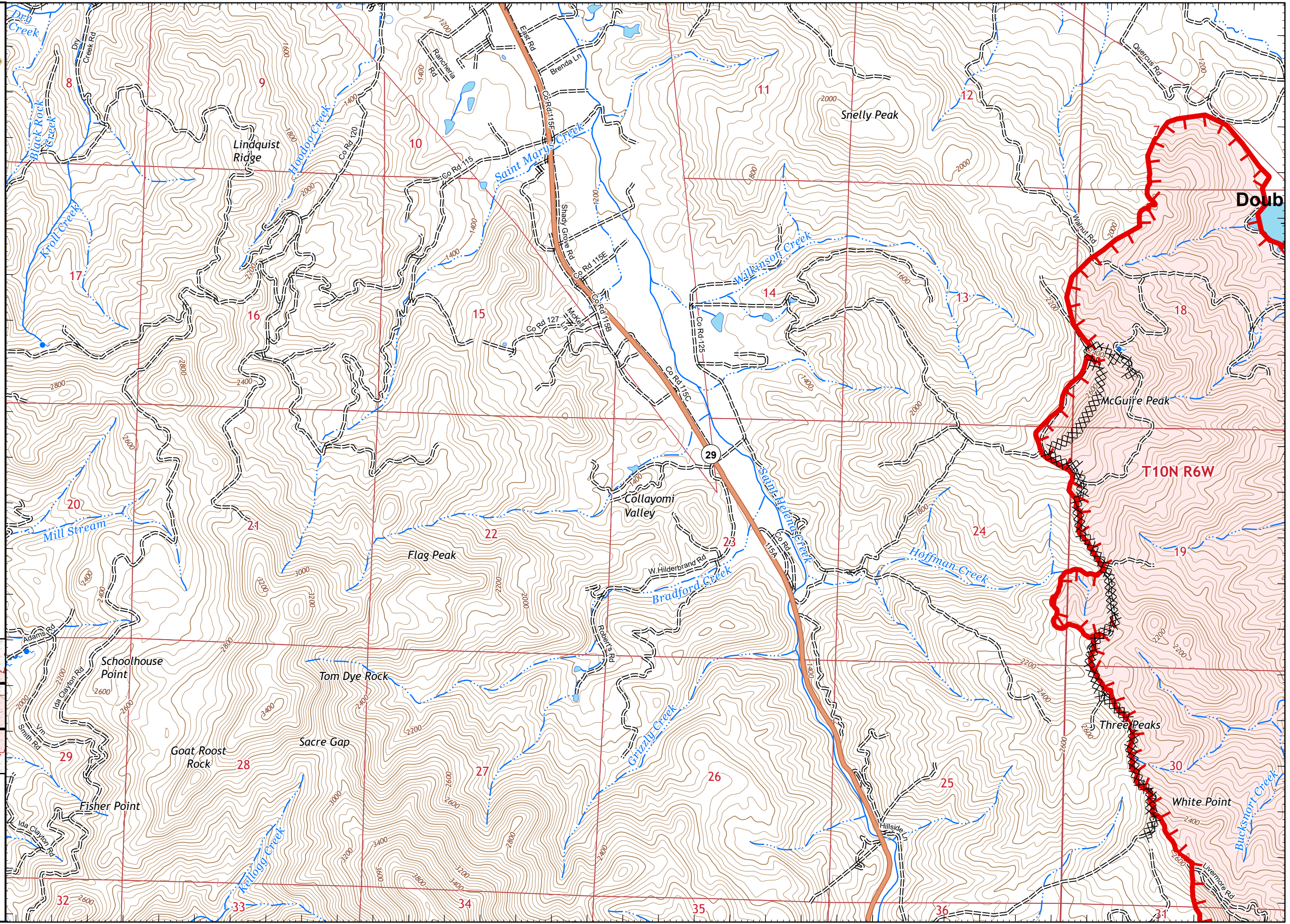
Adjacent Pages

	pg. 12		pg. 13
	pg. 16		pg. 17
	pg. 20		pg. 21

Miles
0 0.25 0.5

1:24,000

IMT 2
8/30/2020
23:55 hrs



Doub

T10N R6W



IAP MAP

LNU Lightning Complex

CA-LNU-013407
August 31, 2020
0700 - 0700 NAD 83
Page 17 of 35
Branch 20
Div TT/UU

- Dip Site
- Division Break
- Uncontrolled Fire Edge
- Contained Line
- Completed Dozer Line
- Road as Completed Line
- Wildfire Daily Fire Perimeter

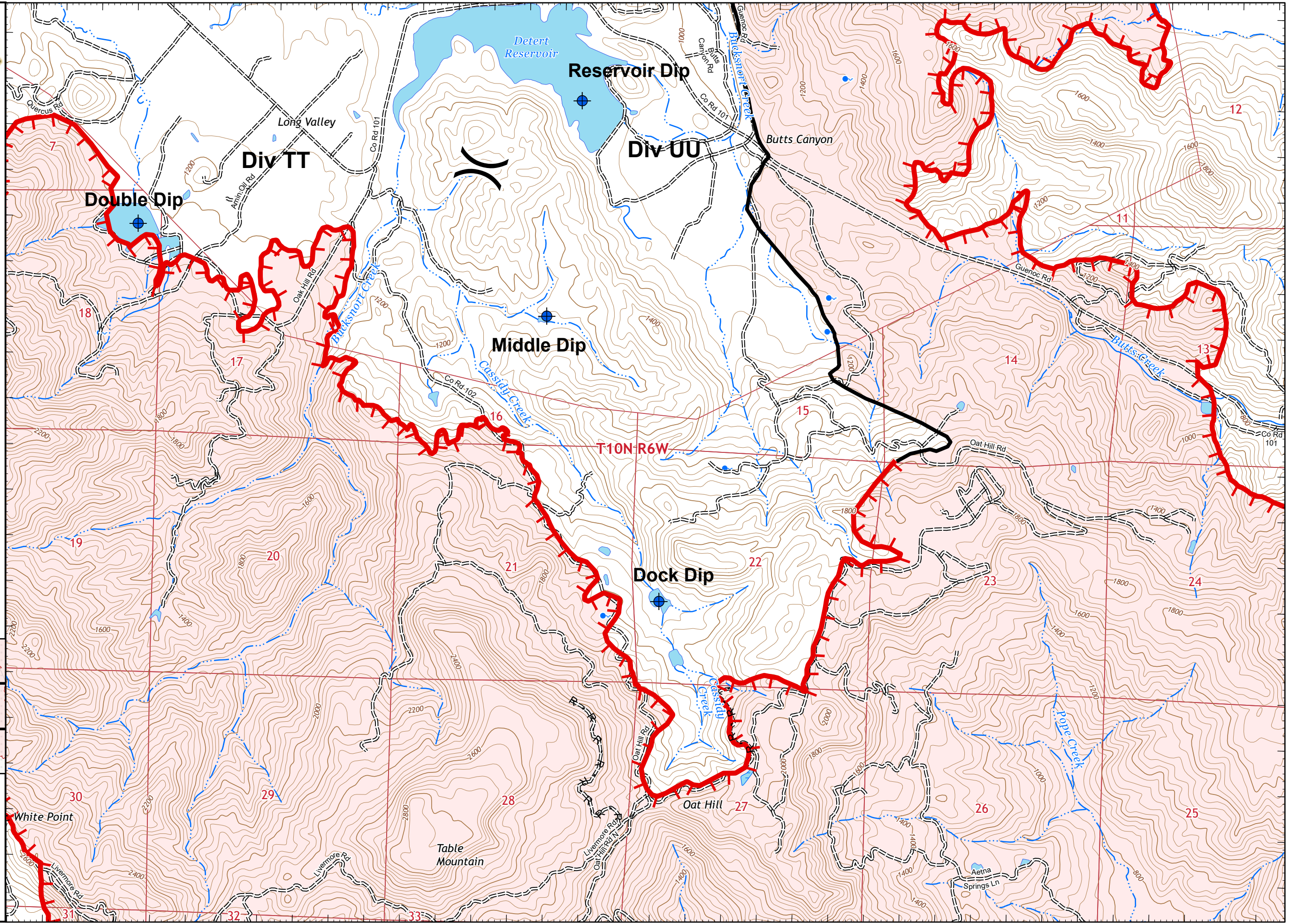
Adjacent Pages

pg. 12	pg. 13	pg. 14
pg. 16	pg. 17	pg. 18
pg. 20	pg. 21	pg. 22

Miles
0 0.25 0.5

1:24,000

IMT 2
8/30/2020
23:55 hrs





IAP MAP


LNU Lightning Complex

CA-LNU-013407
August 31, 2020
0700 - 0700 NAD 83
Page 18 of 35
Branch 20
Div UU

- Uncontrolled Fire Edge
- Road as Completed Line
- Wildfire Daily Fire Perimeter

Adjacent Pages

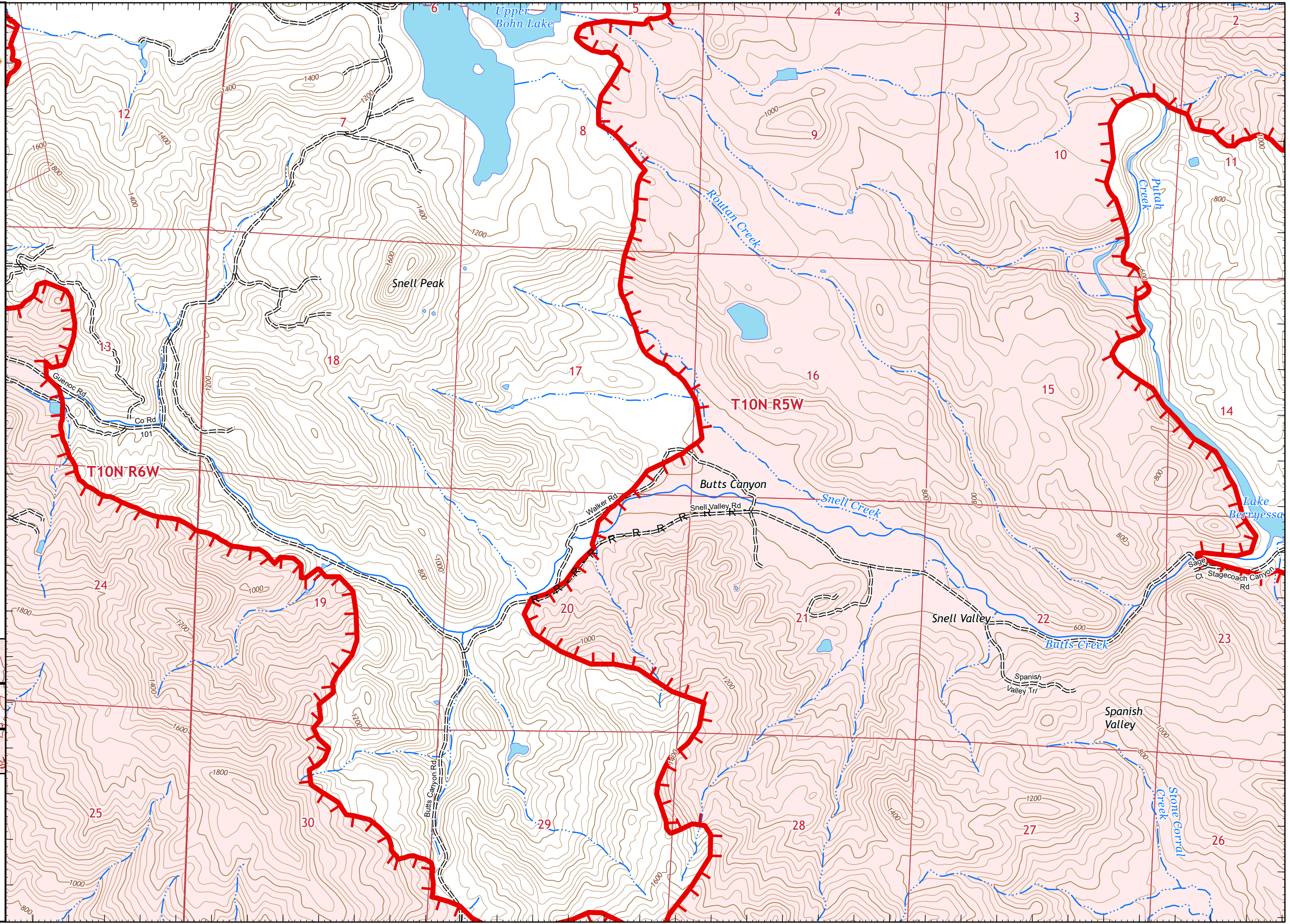
pg. 13	pg. 14	pg. 15
pg. 17	pg. 18	pg. 19
pg. 21	pg. 22	pg. 23



Miles
0 0.25 0.5

1:24,000

IMT 2
8/30/2020
23:56 hrs





IAP MAP

LNU Lightning Complex

CA-LNU-013407
August 31, 2020
0700 - 0700 NAD 83
Page 19 of 35
Branch 20
Div UU

- Drop Point
- ▬ Uncontrolled Fire Edge
- ▬ Contained Line
- XX Completed Dozer Line
- ▭ Wildfire Daily Fire Perimeter

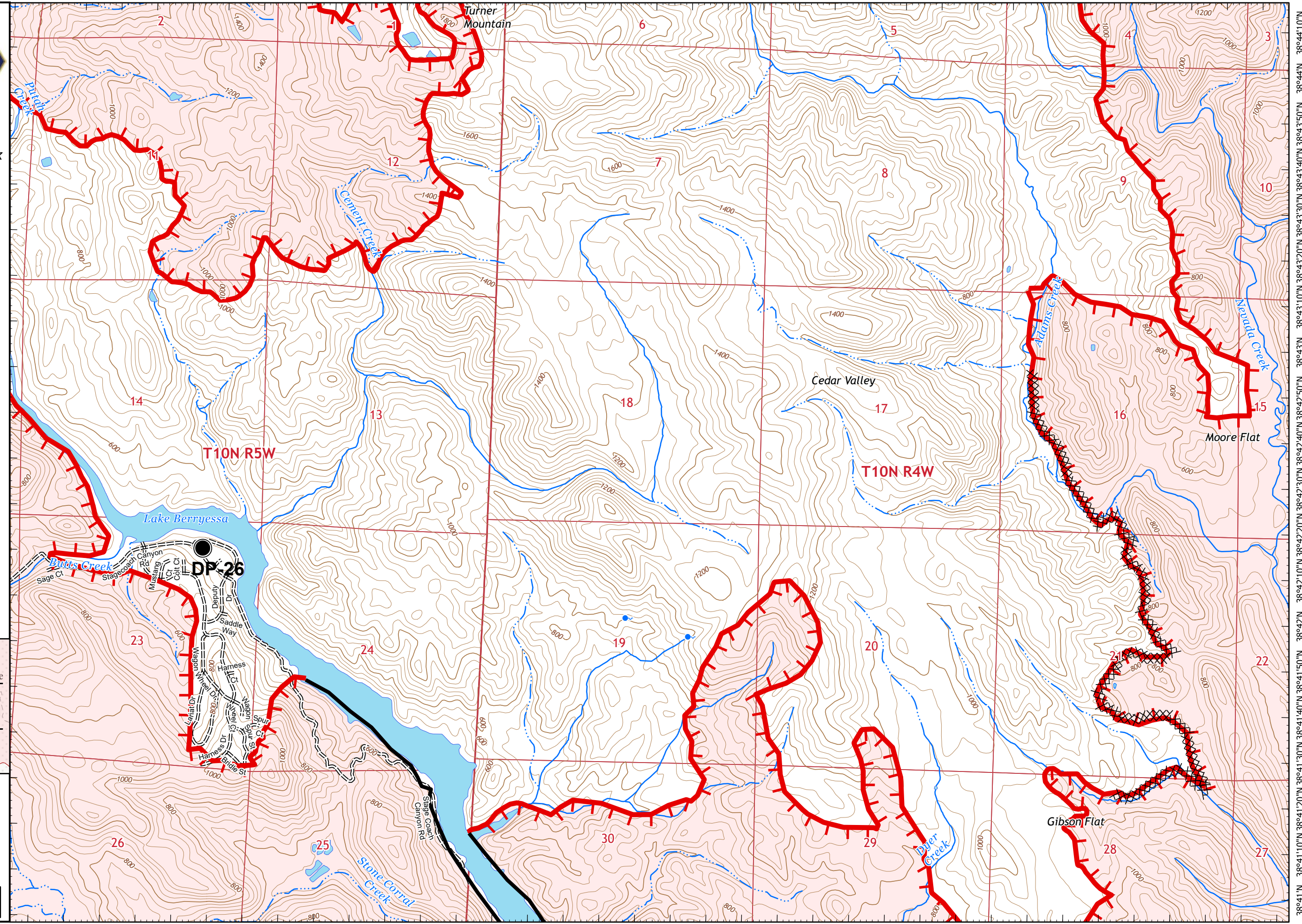
Adjacent Pages

pg. 14	pg. 15	Knoxville Wildfire Area
pg. 18	pg. 19	
pg. 22	pg. 23	

Miles
0 0.25 0.5

1:24,000

IMT 2
8/30/2020
23:56 hrs










IAP MAP


LNU Lightning Complex

CA-LNU-013407
August 31, 2020
0700 - 0700 NAD 83
Page 20 of 35
Branch 20
Div TT

-  Dip Site
-  Repeater
-  Uncontrolled Fire Edge
-  Completed Dozer Line
-  Wildfire Daily Fire Perimeter

Adjacent Pages

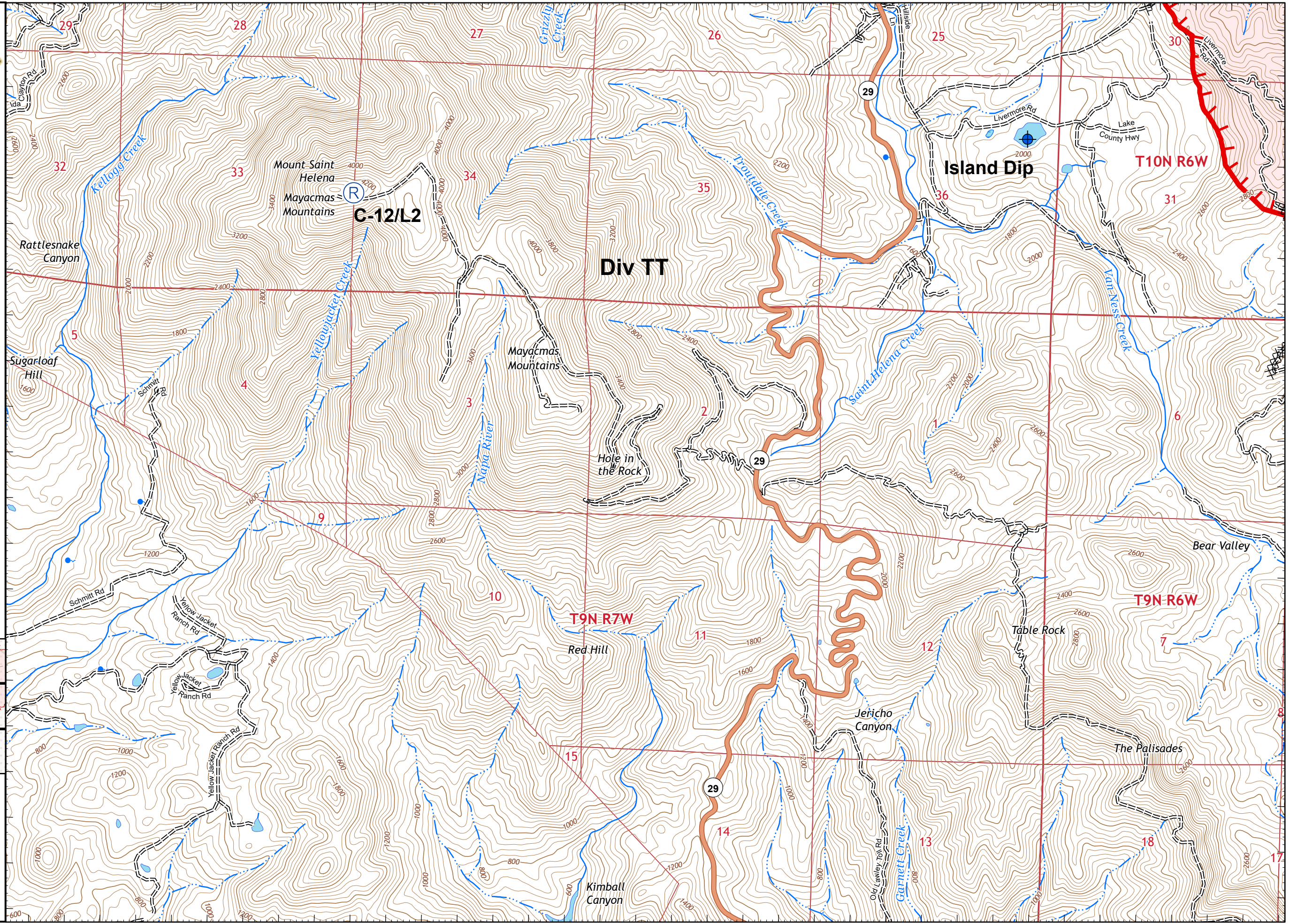
pg. 16	pg. 17
pg. 20	pg. 21
pg. 24	pg. 25



Miles
0 0.25 0.5

1:24,000

IMT 2
8/30/2020
23:56 hrs





IAP MAP

LNU Lightning Complex

CA-LNU-013407
August 31, 2020
0700 - 0700 NAD 83
Page 21 of 35
Branch 20
Div SS/TT

- Dip Site
- Drop Point
- Uncontrolled Fire Edge
- Contained Line
- Completed Dozer Line
- Road as Completed Line
- Wildfire Daily Fire Perimeter

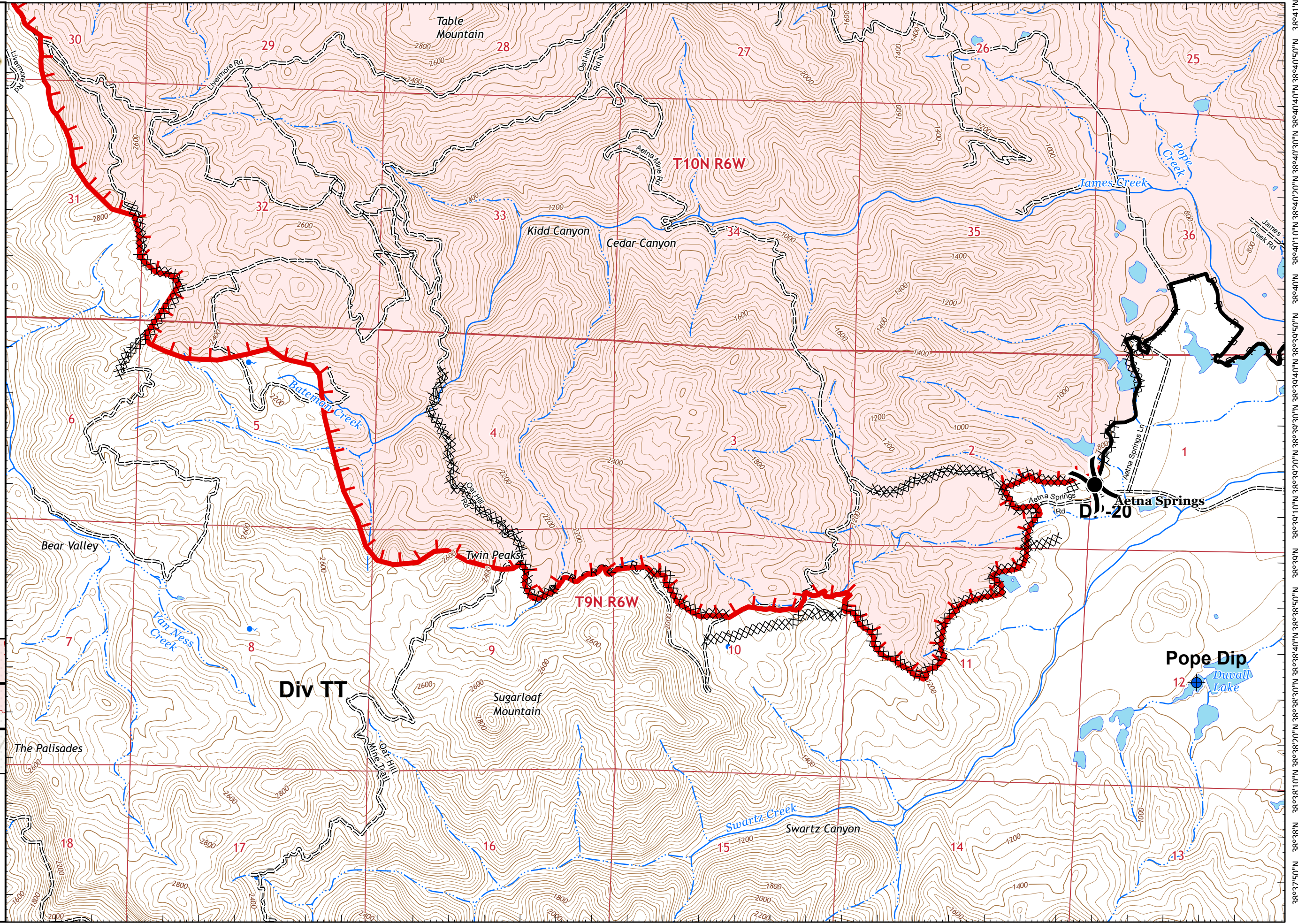
Adjacent Pages

pg. 16	pg. 17	pg. 18
pg. 20	pg. 21	pg. 22
pg. 24	pg. 25	pg. 26

Miles
0 0.25 0.5

1:24,000

IMT 2
8/30/2020
23:57 hrs





IAP MAP


LNU Lightning Complex

CA-LNU-013407
August 31, 2020
0700 - 0700 NAD 83
Page 22 of 35
Branch 20
Div SS

- Dip Site
- Uncontrolled Fire Edge
- Contained Line
- Completed Dozer Line
- Road as Completed Line
- Wildfire Daily Fire Perimeter

Adjacent Pages

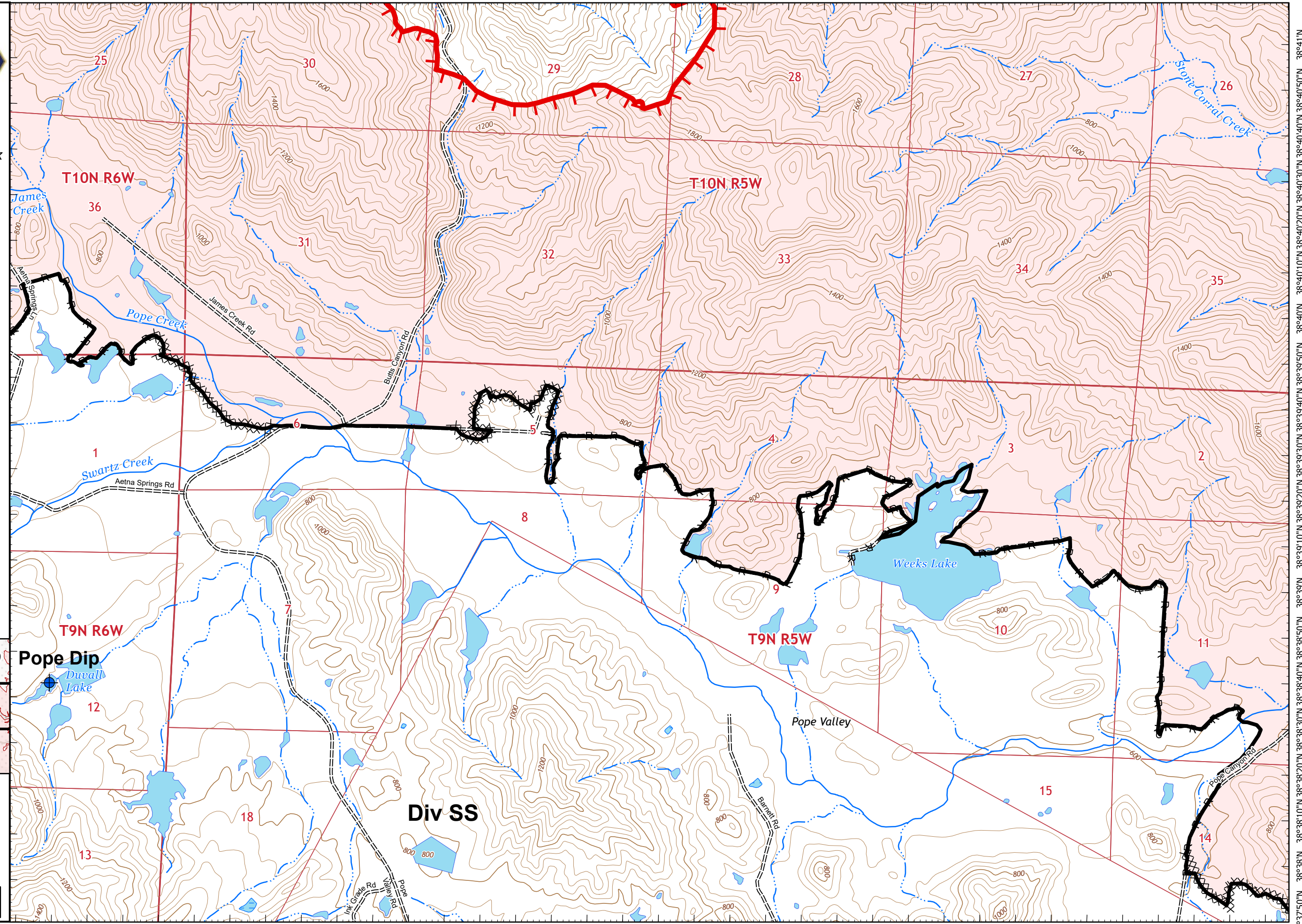
pg. 17	pg. 18	pg. 19
pg. 21	pg. 22	pg. 23
pg. 25	pg. 26	pg. 27



Miles
0 0.25 0.5

1:24,000

IMT 2
8/30/2020
23:57 hrs





IAP MAP

LNU Lightning Complex

CA-LNU-013407
August 31, 2020
0700 - 0700 NAD 83
Page 23 of 35
Branch 20
Div SS

- Uncontrolled Fire Edge
- Contained Line
- Completed Dozer Line
- Road as Completed Line
- Wildfire Daily Fire Perimeter

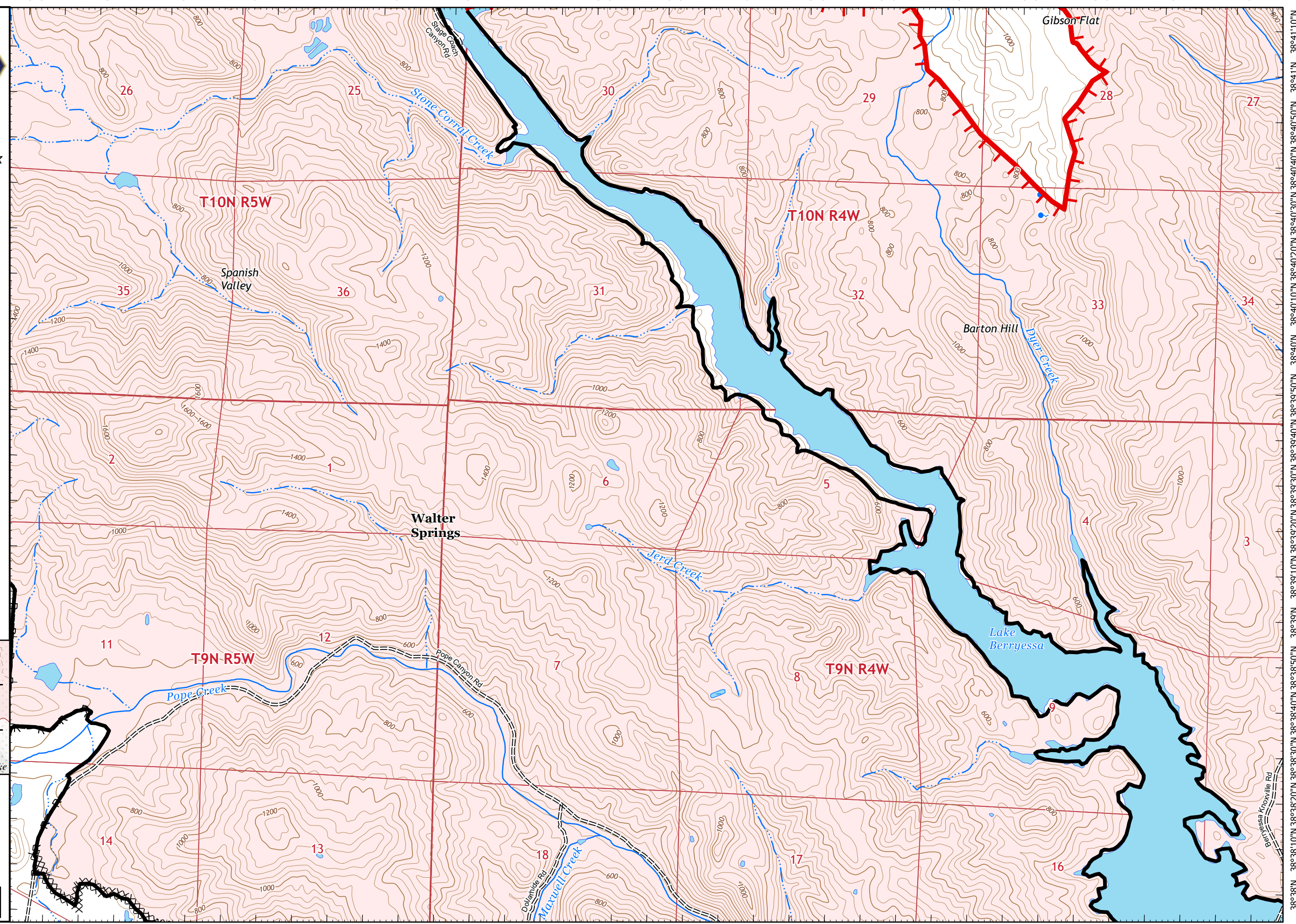
Adjacent Pages

pg. 18	pg. 19	Wildfire Area
pg. 22	pg. 23	
pg. 26	pg. 27	Lake

Miles
0 0.25 0.5

1:24,000

IMT 2
8/30/2020
23:57 hrs





IAP MAP

LNU Lightning Complex

CA-LNU-013407
August 31, 2020
0700 - 0700 NAD 83
Page 24 of 35
Branch 20
Div TT

- Helispot
- Incident Command Post
- ✕ Proposed Dozer Line

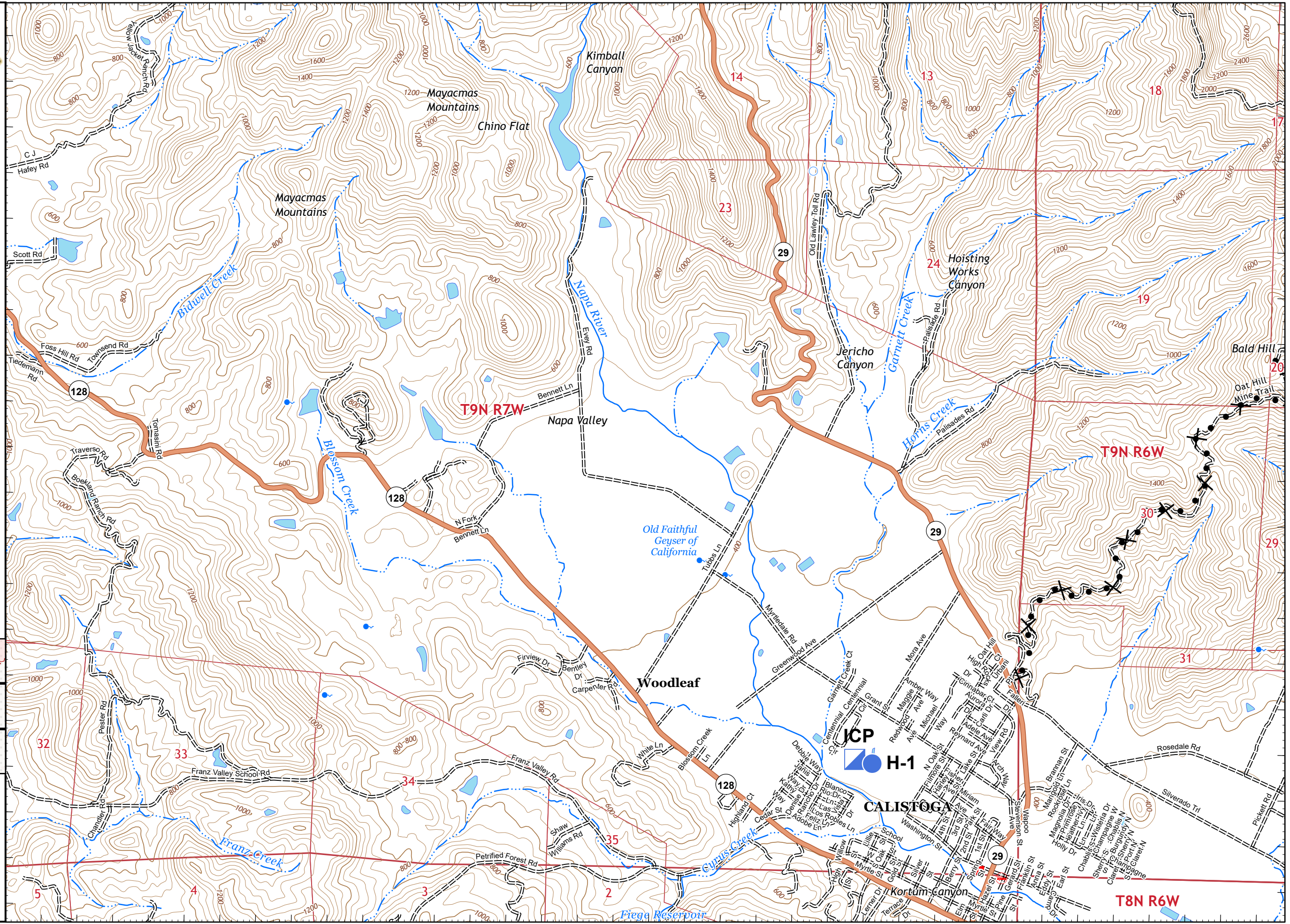
Adjacent Pages

pg. 20	pg. 21
pg. 24	pg. 25
	pg. 28

Miles
0 0.25 0.5

1:24,000

IMT 2
8/30/2020
23:58 hrs





IAP MAP


LNU Lightning Complex

CA-LNU-013407
August 31, 2020
0700 - 0700 NAD 83
Page 25 of 35
Branch 20
Div SS/TT

XX XX Completed Dozer Line
X• Proposed Dozer Line

Adjacent Pages

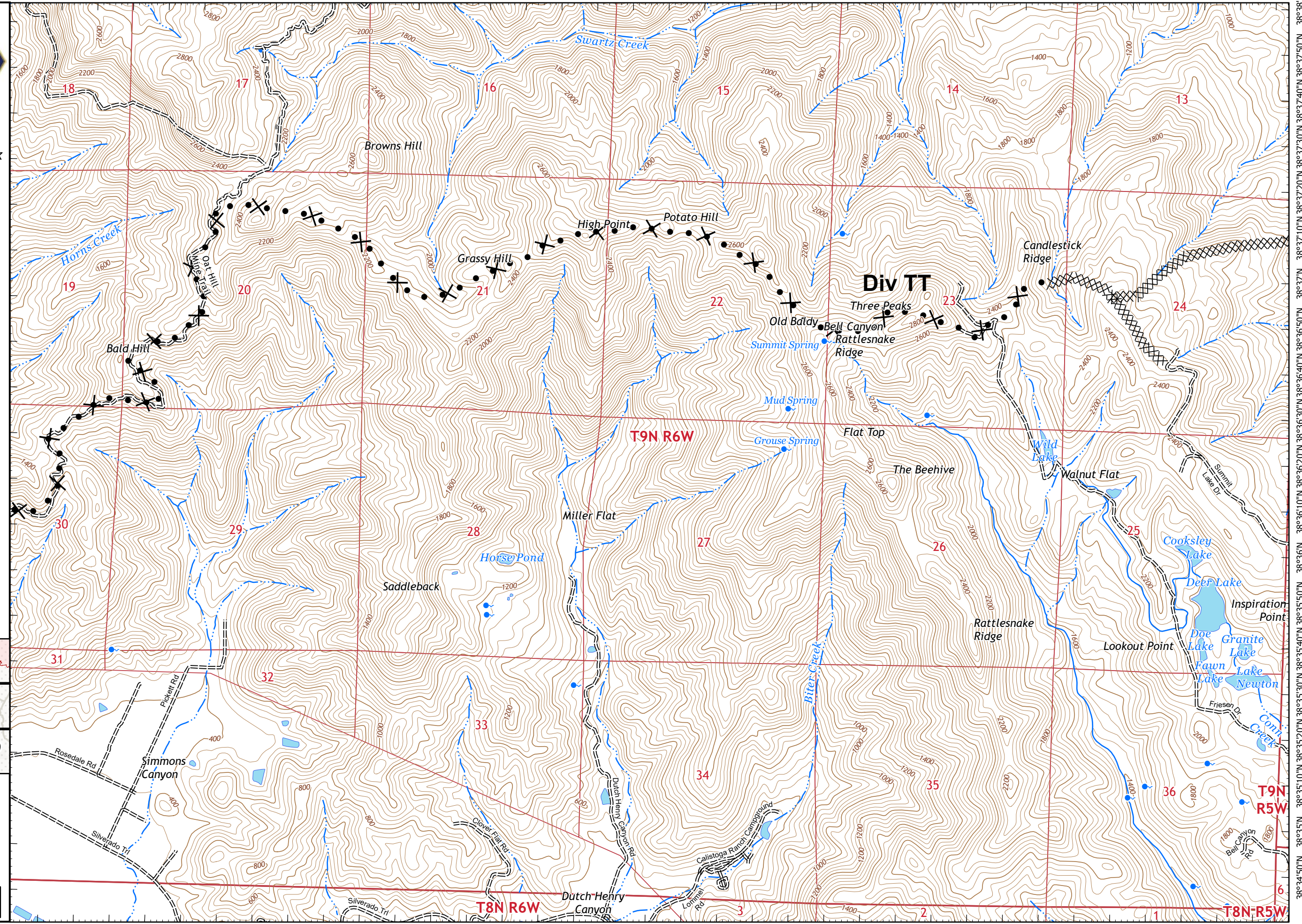
pg. 20	pg. 21	pg. 22
pg. 24	pg. 25	pg. 26
pg. 28	pg. 29	



Miles
0 0.25 0.5

1:24,000

IMT 2
8/30/2020
23:58 hrs





IAP MAP

LNU Lightning Complex

CA-LNU-013407
August 31, 2020
0700 - 0700 NAD 83
Page 26 of 35
Branch 20
Div SS

- Drop Point
- Contained Line
- XX Completed Dozer Line
- R Road as Completed Line
- Wildfire Daily Fire Perimeter

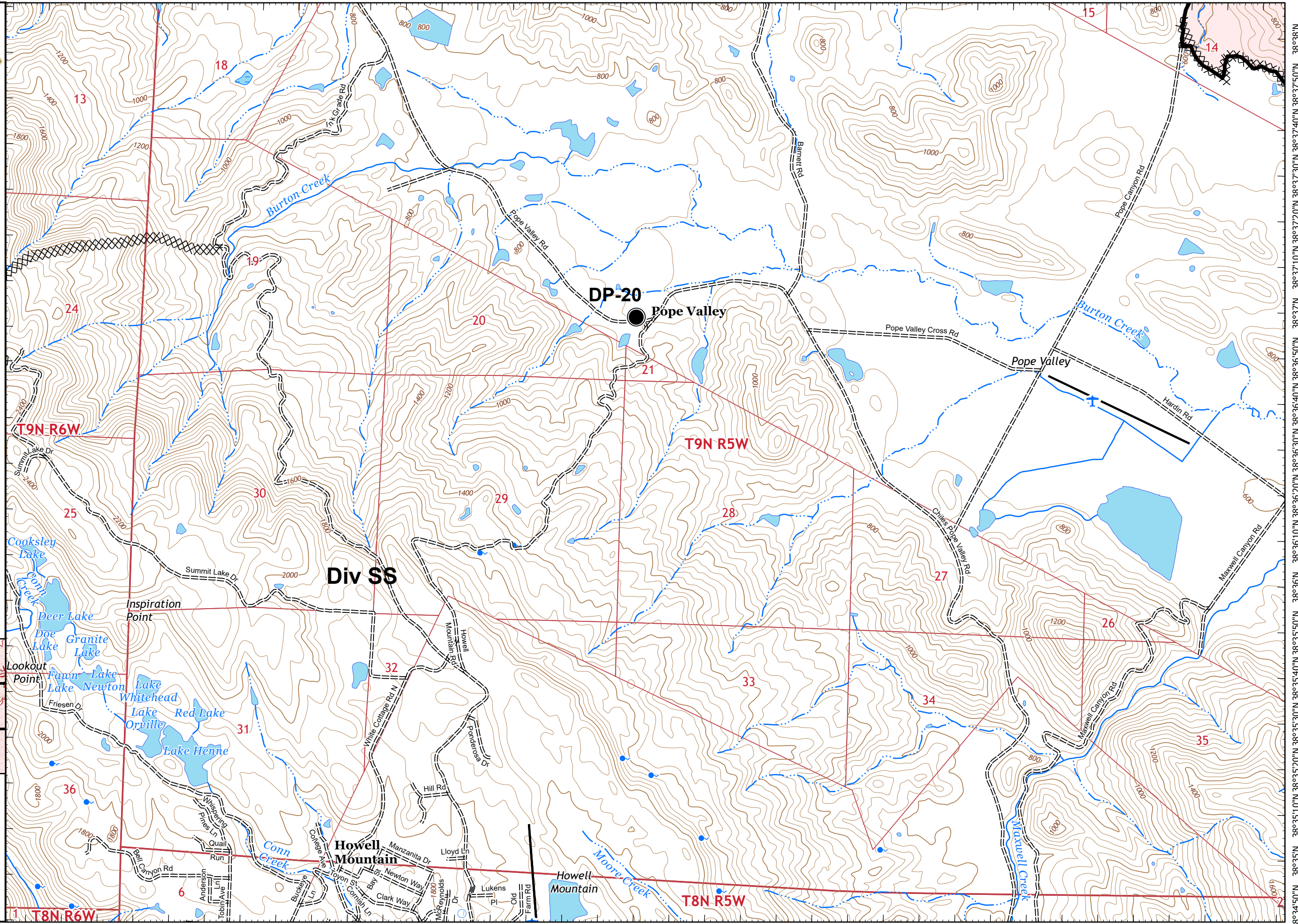
Adjacent Pages

pg. 21	pg. 22	pg. 23
pg. 25	pg. 26	pg. 27
pg. 28	pg. 29	pg. 30

Miles
0 0.25 0.5

1:24,000

IMT 2
8/30/2020
23:59 hrs





IAP MAP

LNU Lightning Complex

CA-LNU-013407
August 31, 2020
0700 - 0700 NAD 83
Page 27 of 35
Branch 20
Div SS

- Contained Line
- Completed Dozer Line
- Road as Completed Line
- Wildfire Daily Fire Perimeter

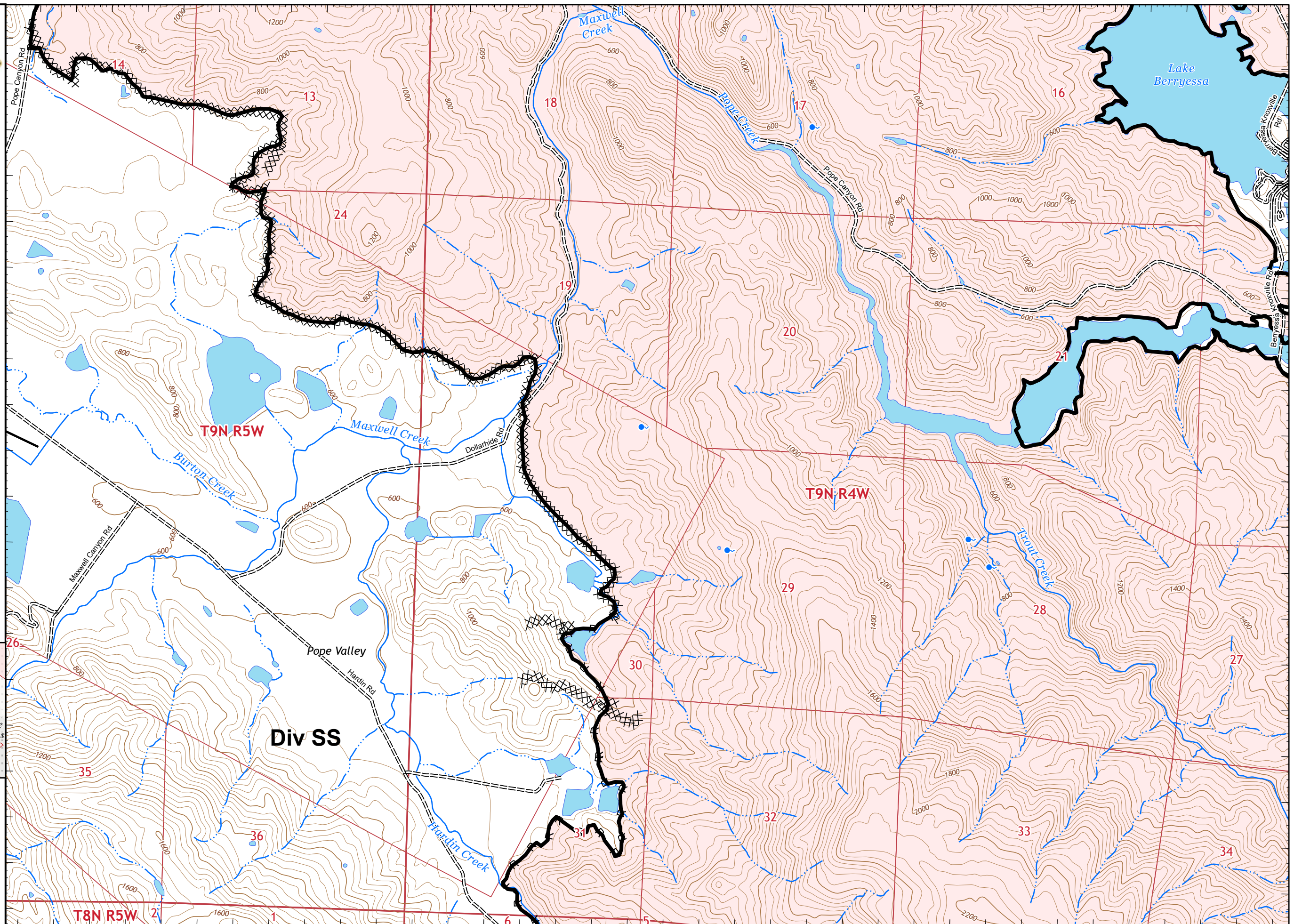
Adjacent Pages

pg. 22	pg. 23
pg. 26	pg. 27
pg. 29	pg. 30

Miles
0 0.25 0.5

1:24,000

IMT 2
8/30/2020
23:59 hrs






IAP MAP

LNU Lightning Complex

CA-LNU-013407
August 31, 2020
0700 - 0700 NAD 83
Page 28 of 35
Branch 20
Div SS/TT

Adjacent Pages

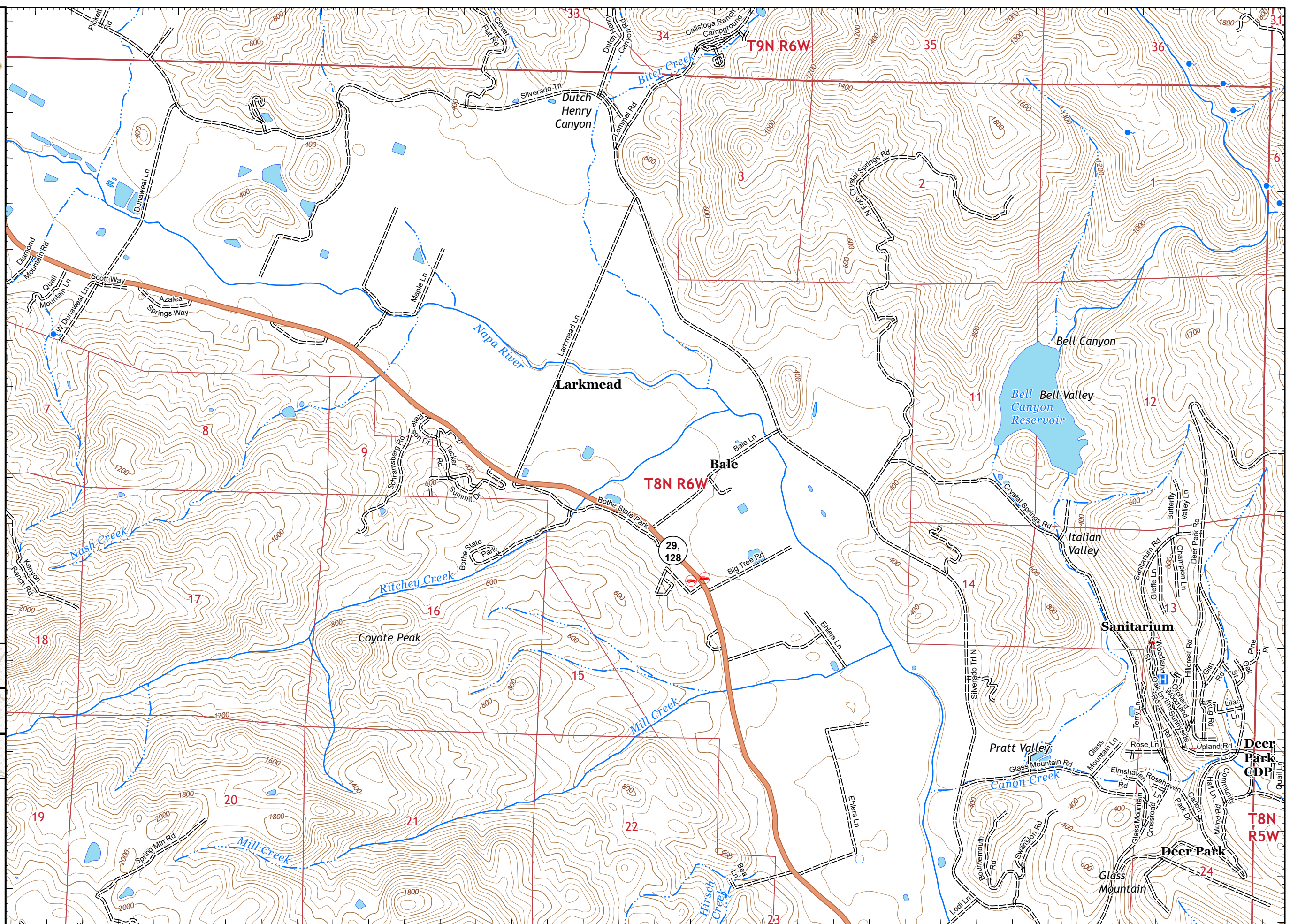
pg. 24	pg. 25	pg. 26
pg. 28	pg. 29	
pg. 31	pg. 32	



Miles
0 0.25 0.5

1:24,000

IMT 2
8/30/2020
23:59 hrs






IAP MAP

LNU Lightning Complex

CA-LNU-013407
August 31, 2020
0700 - 0700 NAD 83
Page 29 of 35
Branch 20
Div SS

Adjacent Pages

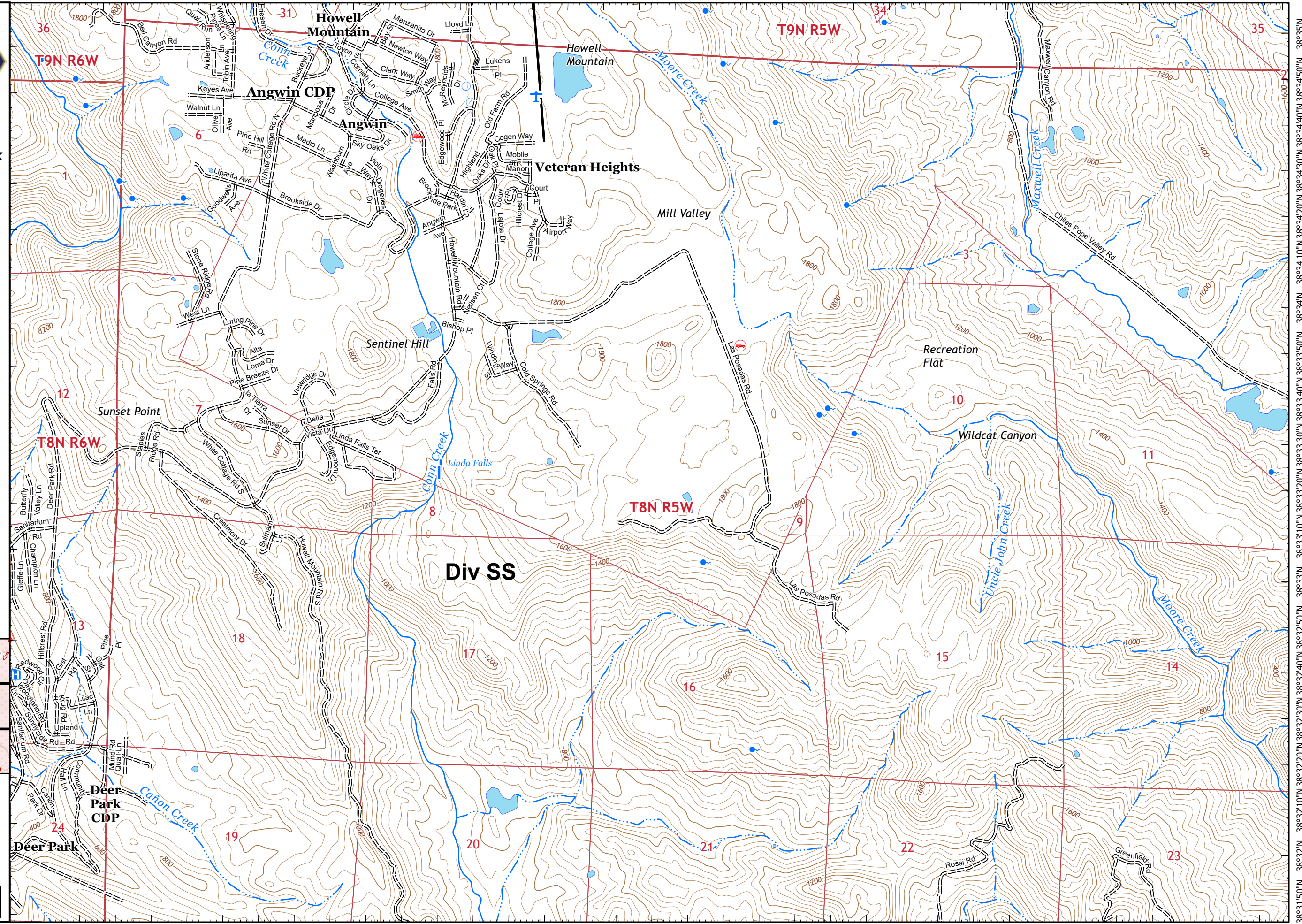
pg. 25	pg. 26	pg. 27
pg. 28	pg. 29	pg. 30
pg. 31	pg. 32	pg. 33



Miles
0 0.25 0.5

1:24,000

IMT 2
8/31/2020
00:00 hrs





IAP MAP

LNU Lightning Complex

CA-LNU-013407
August 31, 2020
0700 - 0700 NAD 83
Page 30 of 35
Branch 20
Div SS

- Contained Line
- Completed Dozer Line
- Road as Completed Line
- Wildfire Daily Fire Perimeter

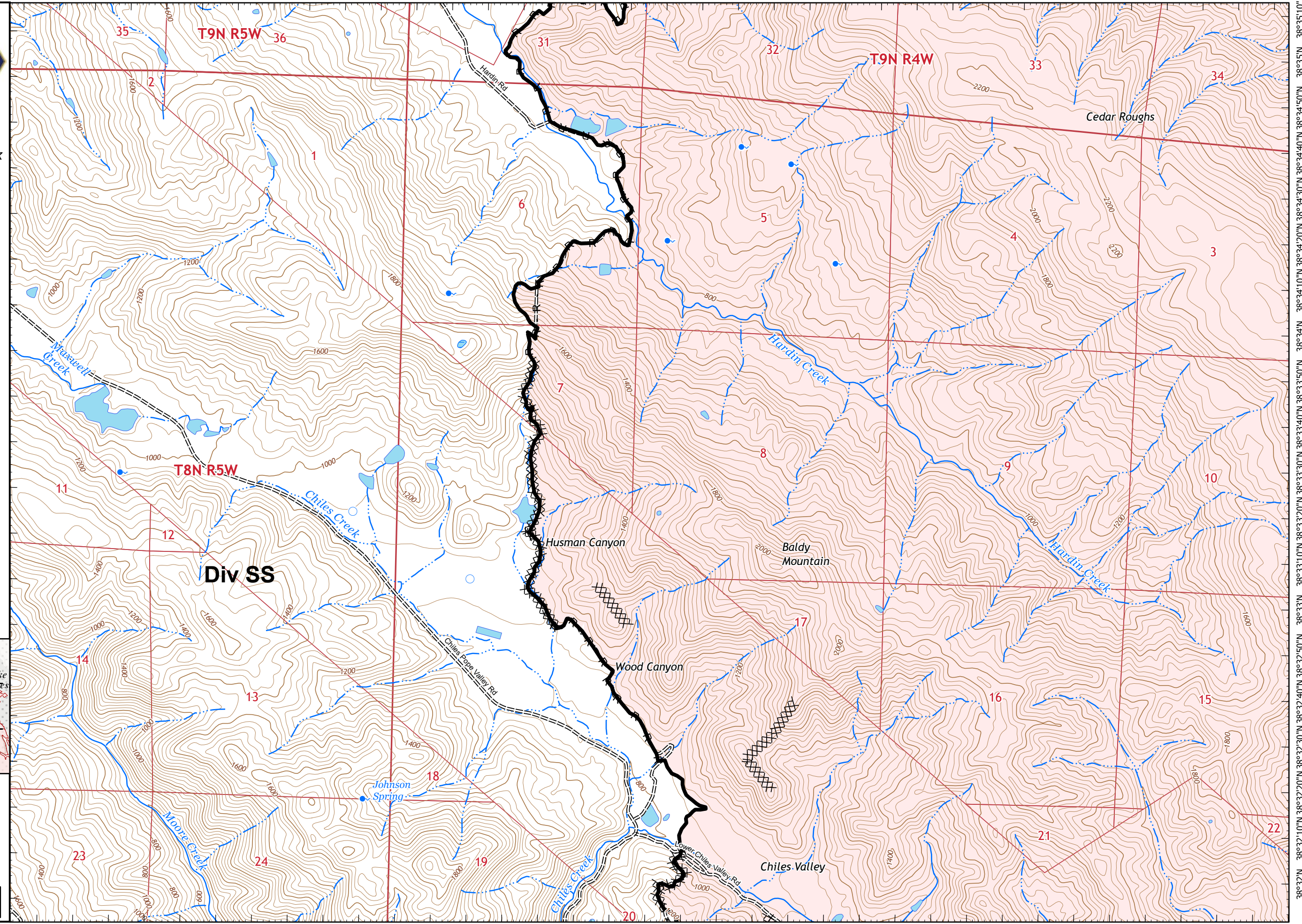
Adjacent Pages

pg. 26	pg. 27
pg. 29	pg. 30
pg. 32	pg. 33

Miles
0 0.25 0.5

1:24,000

IMT 2
8/31/2020
00:00 hrs





IAP MAP

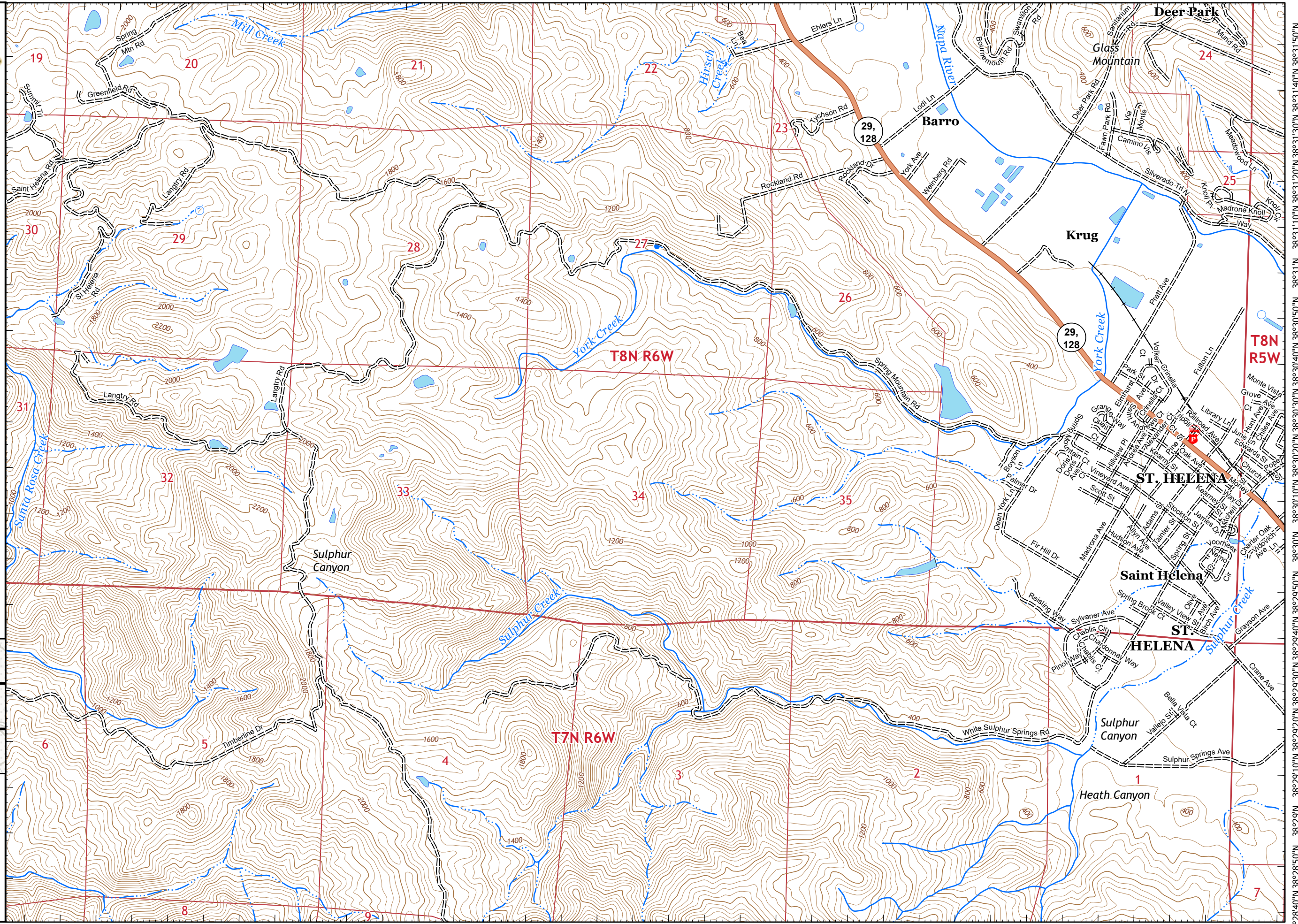
LNU Lightning Complex

CA-LNU-013407
August 31, 2020
0700 - 0700 NAD 83
Page 31 of 35
Branch 20
Div SS/TT

Adjacent Pages

pg. 28	pg. 29
pg. 31	pg. 32
	pg. 34

Miles
0 0.25 0.5
1:24,000
IMT 2
8/31/2020
00:01 hrs





IAP MAP

LNU Lightning Complex

CA-LNU-013407
August 31, 2020
0700 - 0700 NAD 83
Page 32 of 35
Branch 20
Div SS

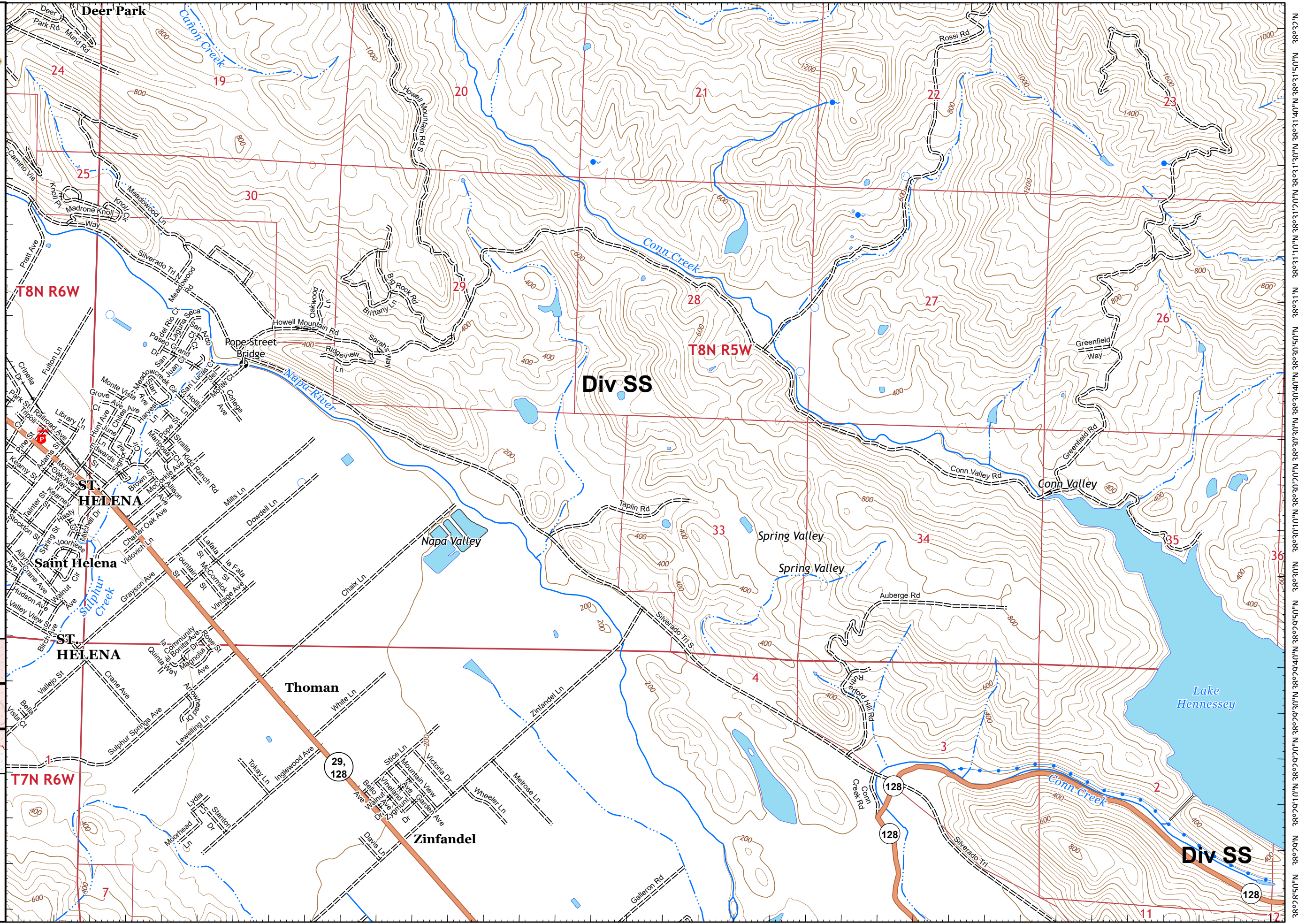
Adjacent Pages

pg. 28	pg. 29	pg. 30
pg. 31	pg. 32	pg. 33
pg. 34	pg. 35	

0 0.25 0.5 Miles

1:24,000

IMT 2
8/31/2020
00:01 hrs





IAP MAP

LNU Lightning Complex

CA-LNU-013407
August 31, 2020
0700 - 0700 NAD 83
Page 33 of 35
Branch 20
Div MM/SS

- ⌋ Branch Break
- ▬ Contained Line
- XX Completed Dozer Line
- R Road as Completed Line
- ▭ Wildfire Daily Fire Perimeter

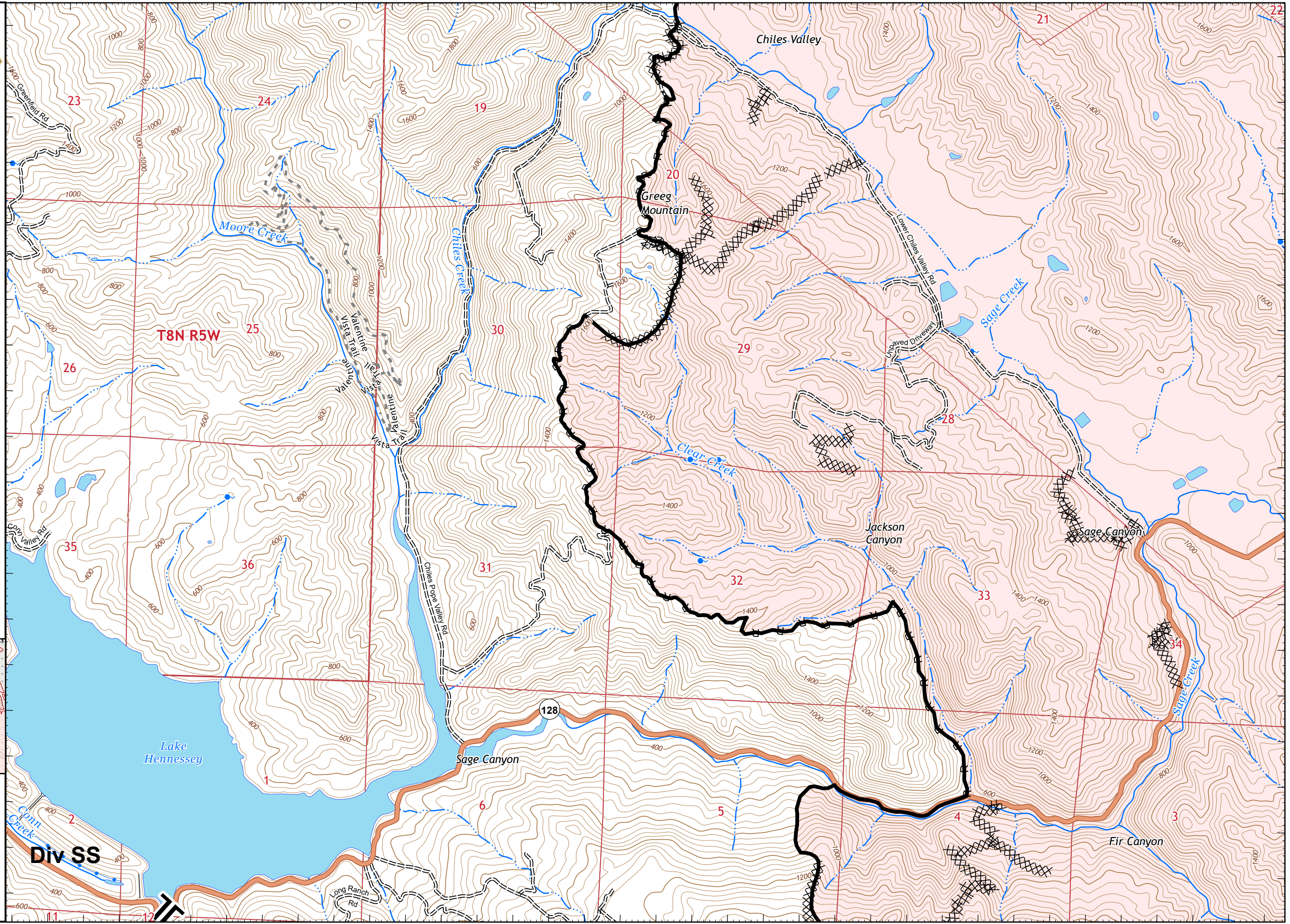
Adjacent Pages

pg. 29	pg. 30
pg. 32	pg. 33
pg. 34	pg. 35

Miles
0 0.25 0.5

1:24,000

IMT 2
8/31/2020
00:01 hrs





IAP MAP

LNU Lightning Complex

CA-LNU-013407
August 31, 2020
0700 - 0700 NAD 83
Page 35 of 35
Branch 20
Div MM/SS

- Branch Break
- Contained Line
- Completed Dozer Line
- Road as Completed Line
- Wildfire Daily Fire Perimeter

Adjacent Pages

pg. 32	pg. 33
pg. 34	pg. 35

Yountville

Miles
0 0.25 0.5

1:24,000

IMT 2
8/31/2020
00:02 hrs

