



# IAP MAP

## LNU Lightning Complex

CA-LNU-013407

August 31, 2020

0700 - 0700 NAD 83

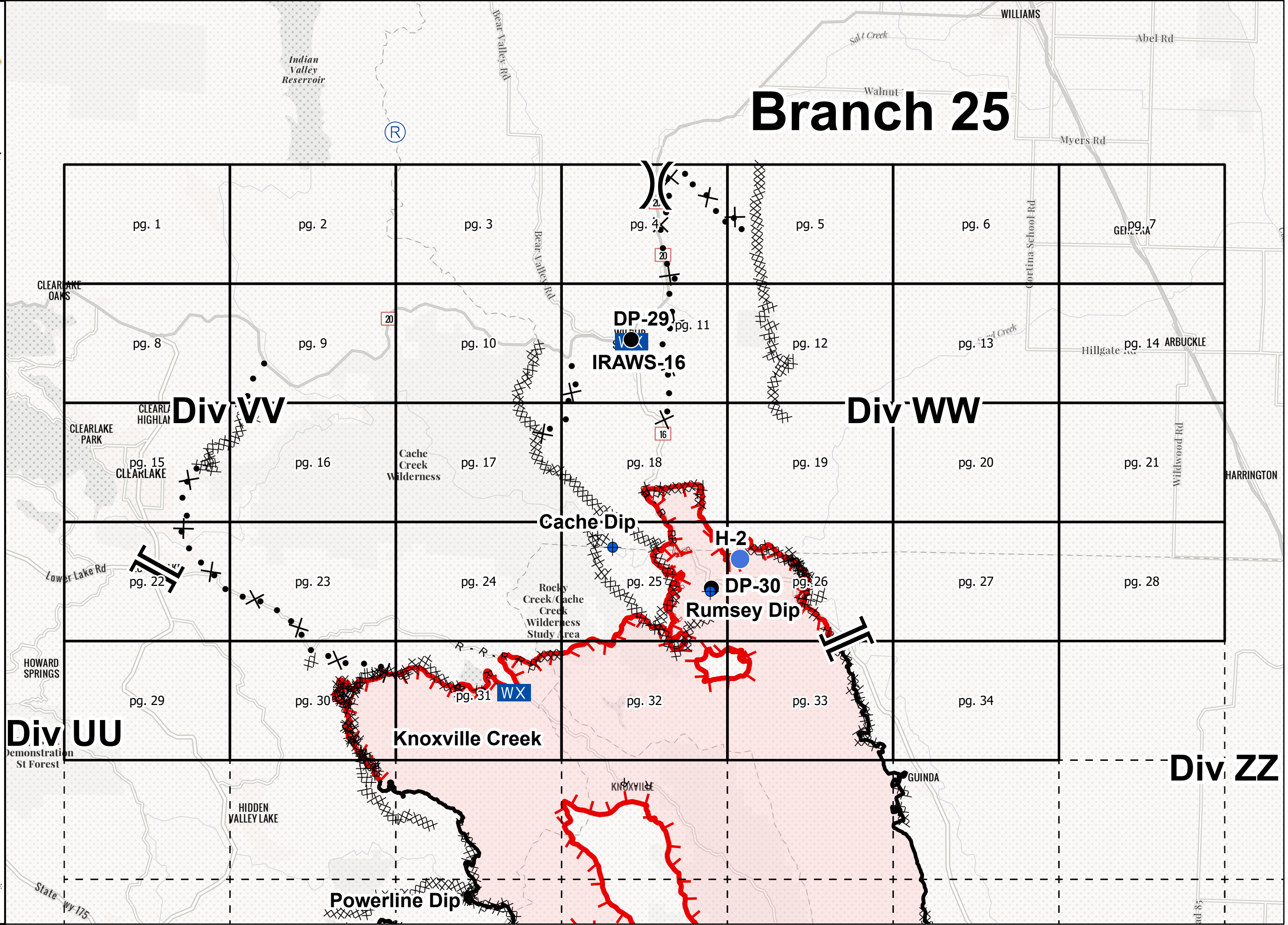
### Overview

- Dip Site
- Drop Point
- Helispot
- Mobile Weather Unit
- Repeater
- Division Break
- Branch Break
- Uncontrolled Fire Edge
- Contained Line
- Completed Dozer Line
- Completed Hand Line
- Road as Completed Line
- Proposed Dozer Line
- Wildfire Daily Fire Perimeter

# Branch 25



IMT 2  
8/31/2020  
00:10 hrs





# IAP MAP

## LNU Lightning Complex

CA-LNU-013407

August 31, 2020

0700 - 0700 NAD 83

Page 1 of 34

Branch 25

Div VV

### Adjacent Pages

pg. 1

pg. 2

pg. 8

pg. 9

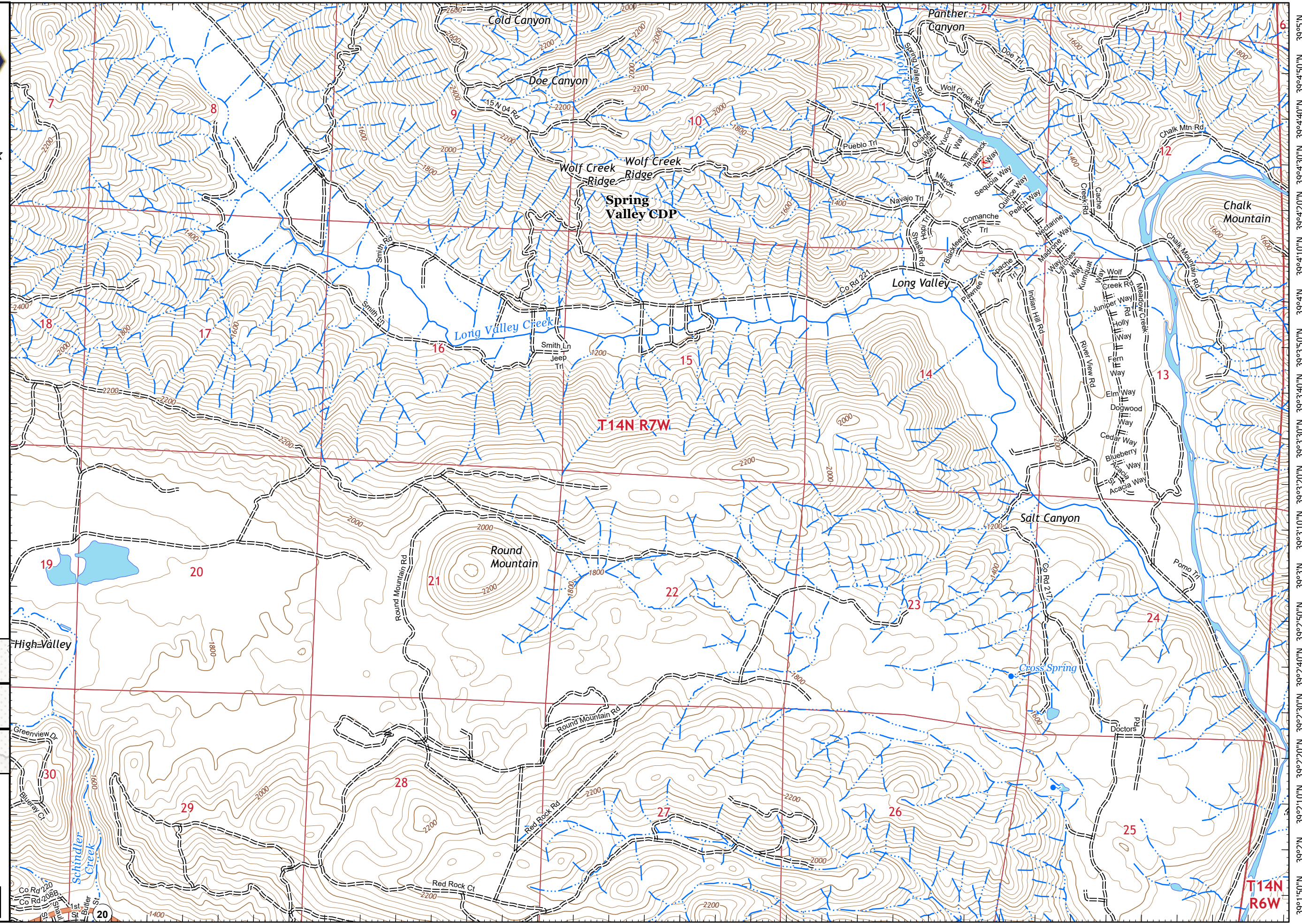


Miles

0 0.25 0.5

1:24,000

IMT 2  
8/30/2020  
23:29 hrs






# IAP MAP

## LNU Lightning Complex

CA-LNU-013407  
August 31, 2020  
0700 - 0700 NAD 83  
Page 2 of 34  
Branch 25  
Div VV

### Adjacent Pages

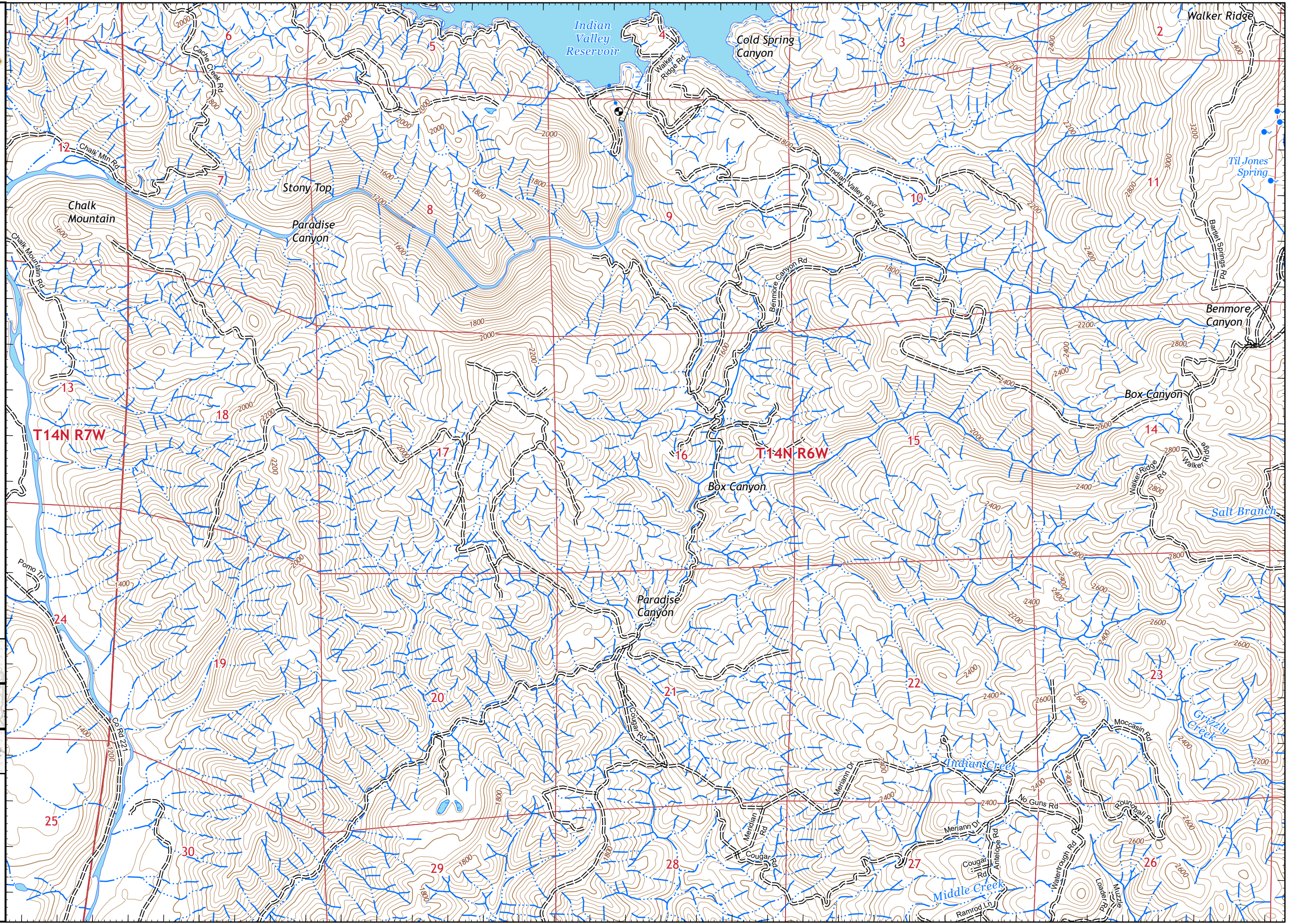
pg. 1	pg. 2	pg. 3
pg. 8	pg. 9	pg. 10



Miles  
0 0.25 0.5

**1:24,000**

IMT 2  
8/30/2020  
23:30 hrs






# IAP MAP

## LNU Lightning Complex

CA-LNU-013407  
August 31, 2020  
0700 - 0700 NAD 83  
Page 3 of 34  
Branch 25  
Div VV

### Adjacent Pages

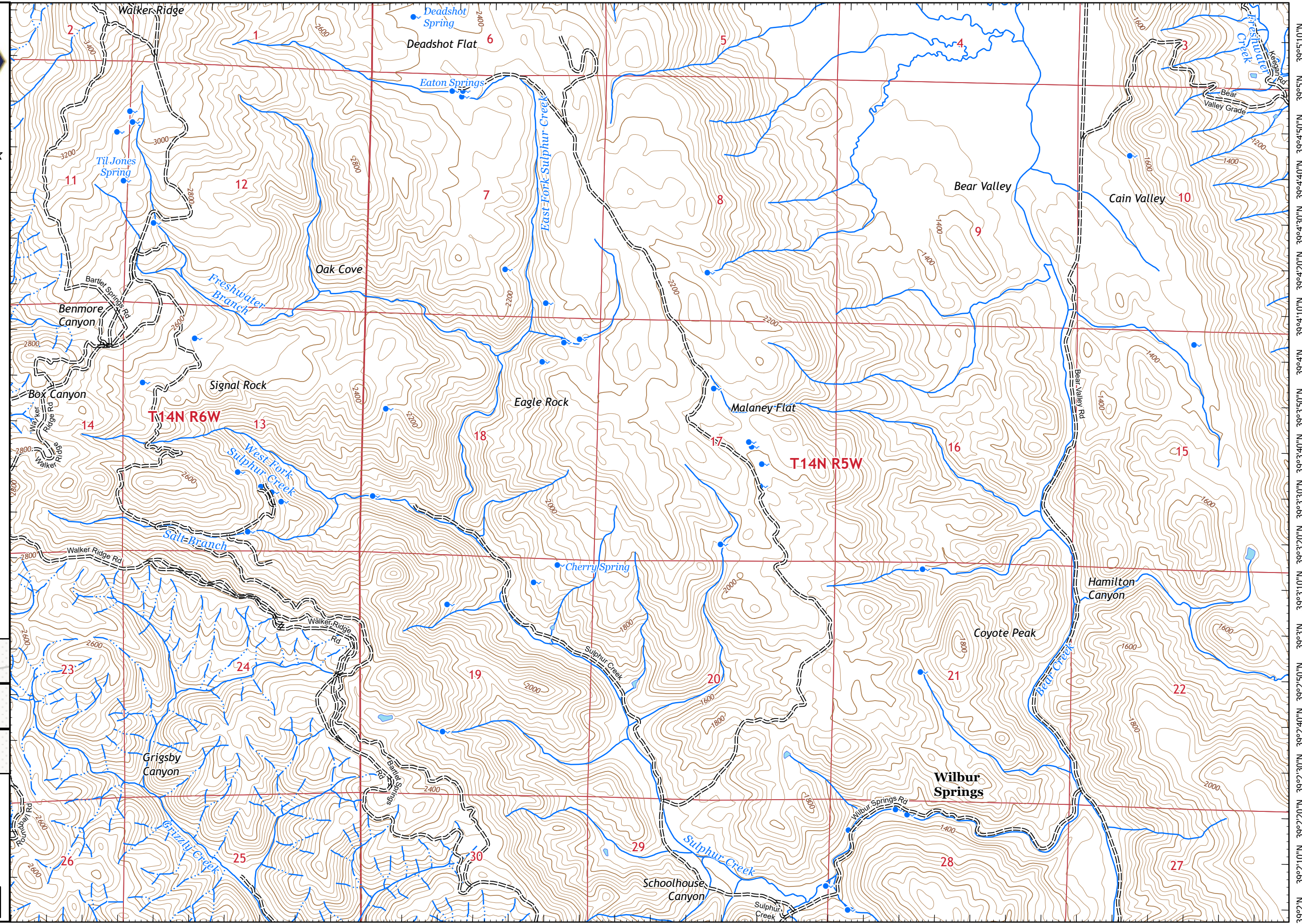
pg. 2	pg. 3	pg. 4
pg. 9	pg. 10	pg. 11



Miles  
0 0.25 0.5

**1:24,000**

IMT 2  
8/30/2020  
23:30 hrs





# IAP MAP


## LNU Lightning Complex

CA-LNU-013407  
August 31, 2020  
0700 - 0700 NAD 83  
Page 4 of 34  
Branch 25  
Div UU/WW

- ) ( Division Break
- X• Proposed Dozer Line

### Adjacent Pages

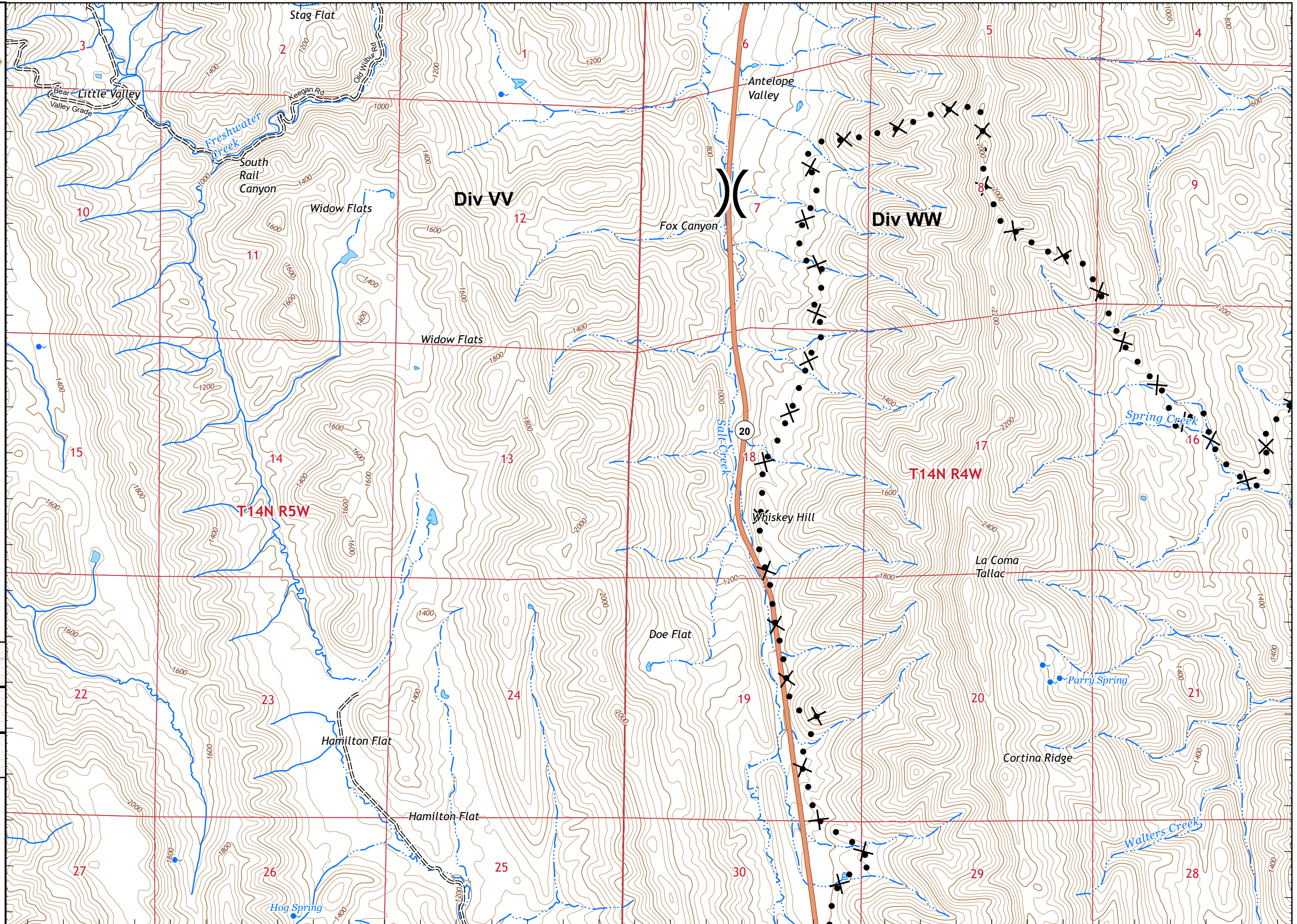
pg. 3	pg. 4	pg. 5
pg. 10	pg. 11	pg. 12



Miles  
0 0.25 0.5

1:24,000

IMT 2  
8/30/2020  
23:30 hrs





# IAP MAP


## LNU Lightning Complex

CA-LNU-013407  
August 31, 2020  
0700 - 0700 NAD 83  
Page 5 of 34  
Branch 25  
Div WW

XX Completed Dozer Line  
X• Proposed Dozer Line

### Adjacent Pages

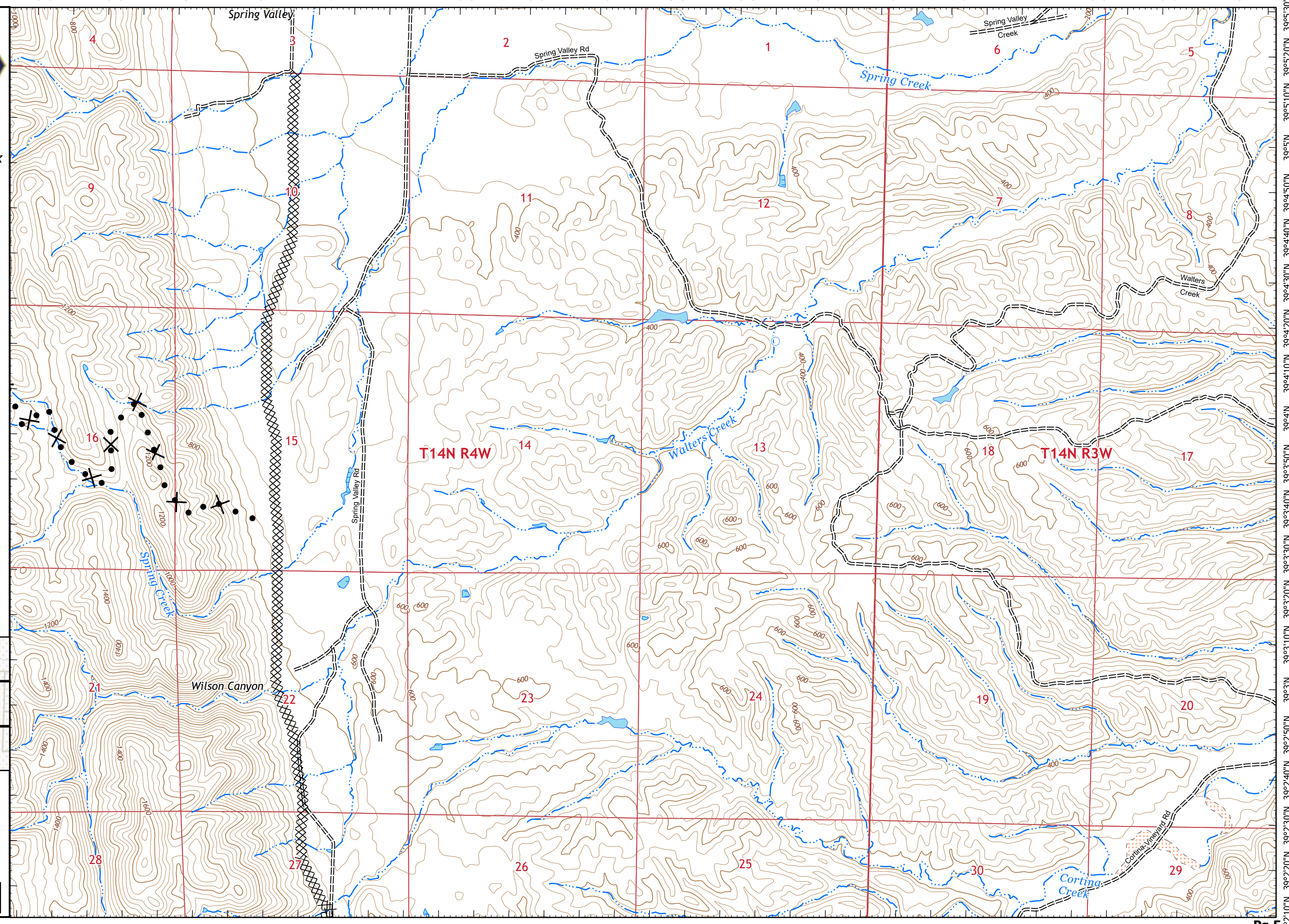
pg. 4	pg. 5	pg. 6
pg. 11	pg. 12	pg. 13



Miles  
0 0.25 0.5

1:24,000

IMT 2  
8/30/2020  
23:31 hrs





# IAP MAP

## LNU Lightning Complex

CA-LNU-013407  
August 31, 2020  
0700 - 0700 NAD 83  
Page 6 of 34  
Branch 25  
Div WW

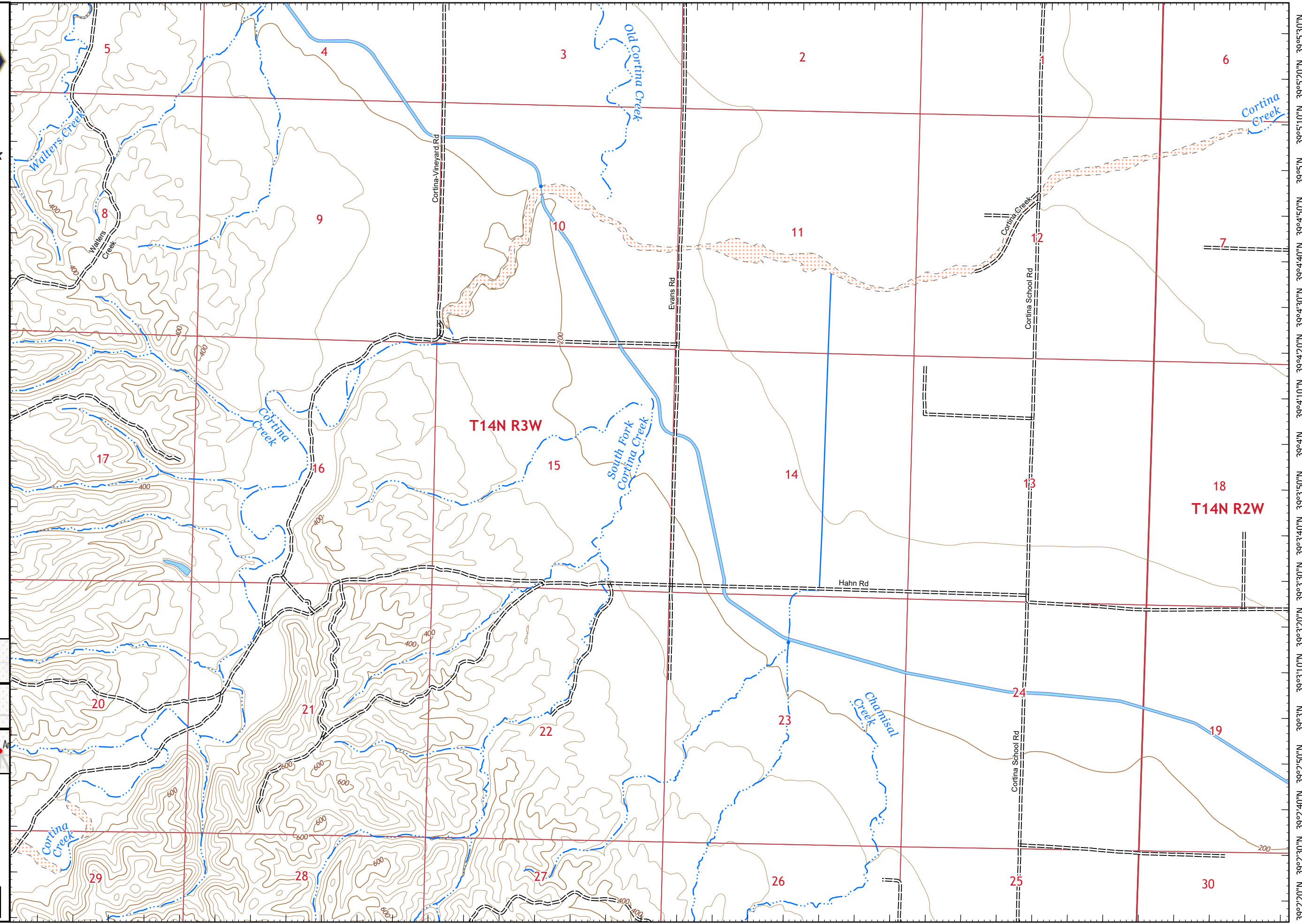
### Adjacent Pages

pg. 5	pg. 6	pg. 7
pg. 12	pg. 13	pg. 14

Miles  
0 0.25 0.5

**1:24,000**

IMT 2  
8/30/2020  
23:31 hrs



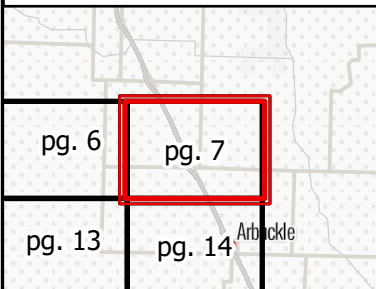



# IAP MAP

## LNU Lightning Complex

CA-LNU-013407  
August 31, 2020  
0700 - 0700 NAD 83  
Page 7 of 34  
Branch 25  
Div WW

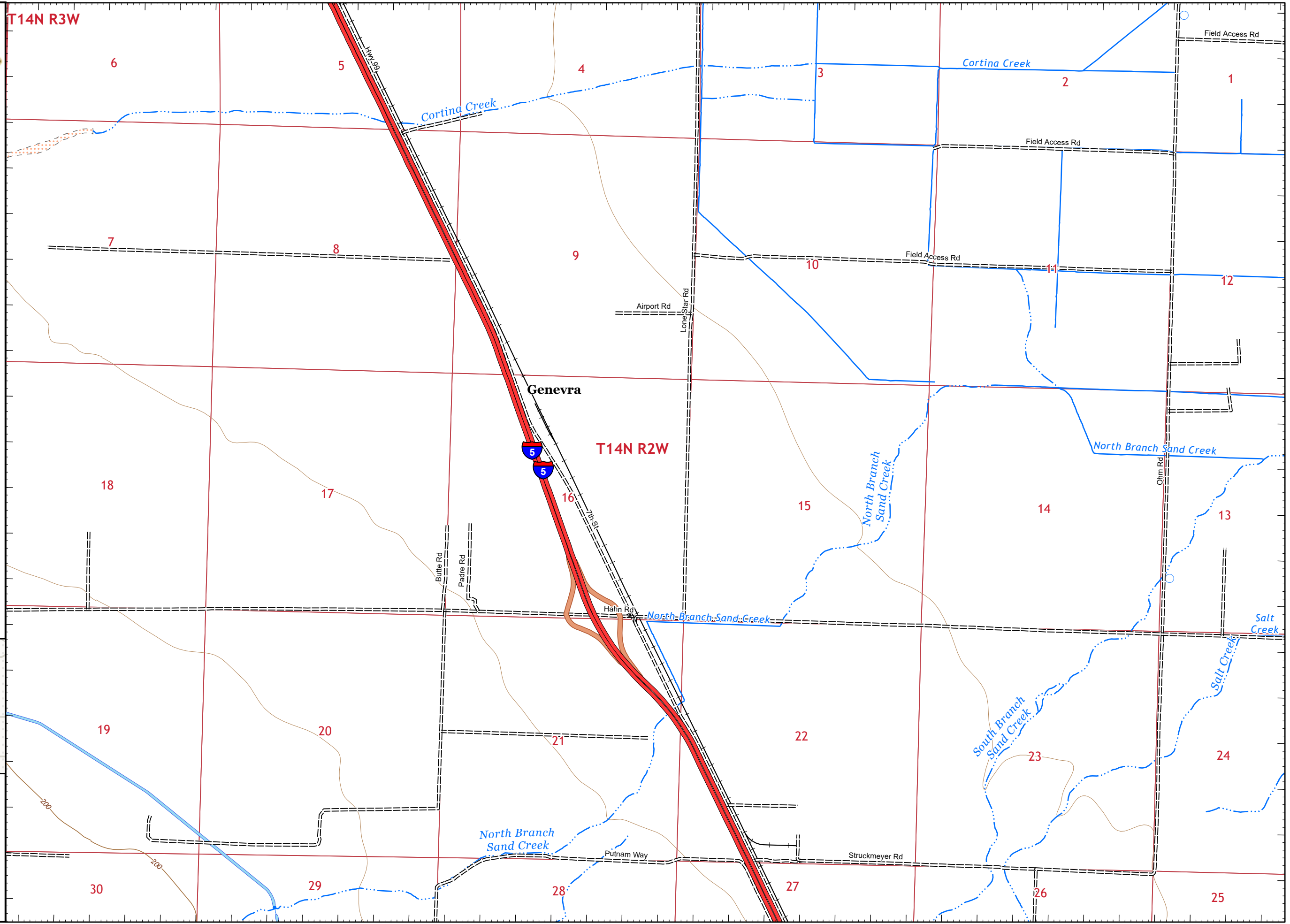
### Adjacent Pages

Miles  
0 0.25 0.5

1:24,000

IMT 2  
8/30/2020  
23:32 hrs








# IAP MAP

## LNU Lightning Complex

CA-LNU-013407  
August 31, 2020  
0700 - 0700 NAD 83  
Page 8 of 34  
Branch 25  
Div VV

### Adjacent Pages

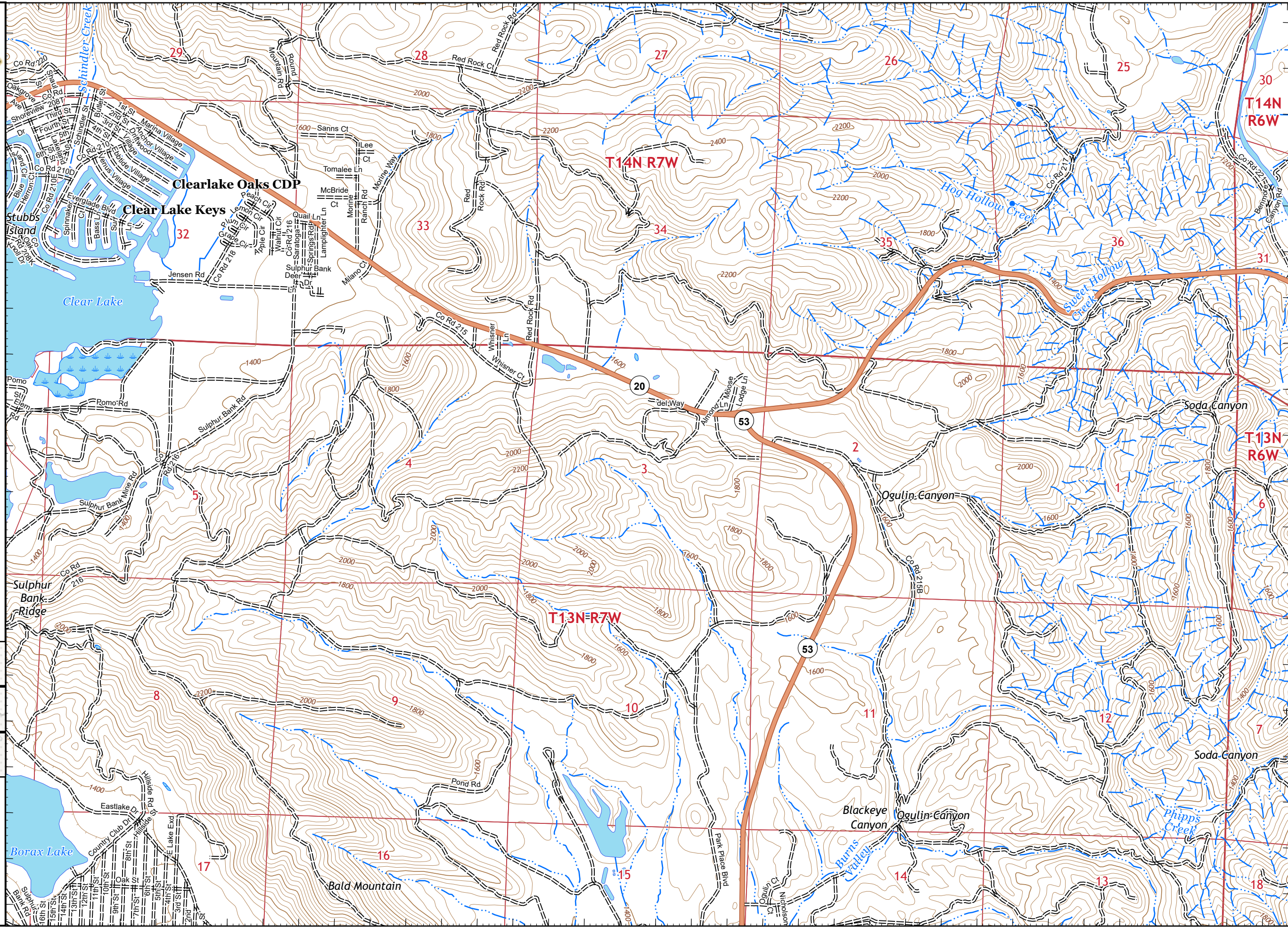
	pg. 1	pg. 2
Lake	<b>pg. 8</b>	pg. 9
pg. 15	pg. 16	



Miles  
0 0.25 0.5

1:24,000

IMT 2  
8/30/2020  
23:32 hrs





# IAP MAP

## LNU Lightning Complex

CA-LNU-013407  
August 31, 2020  
0700 - 0700 NAD 83  
Page 9 of 34  
Branch 25  
Div VV

XX Completed Dozer Line  
X• Proposed Dozer Line

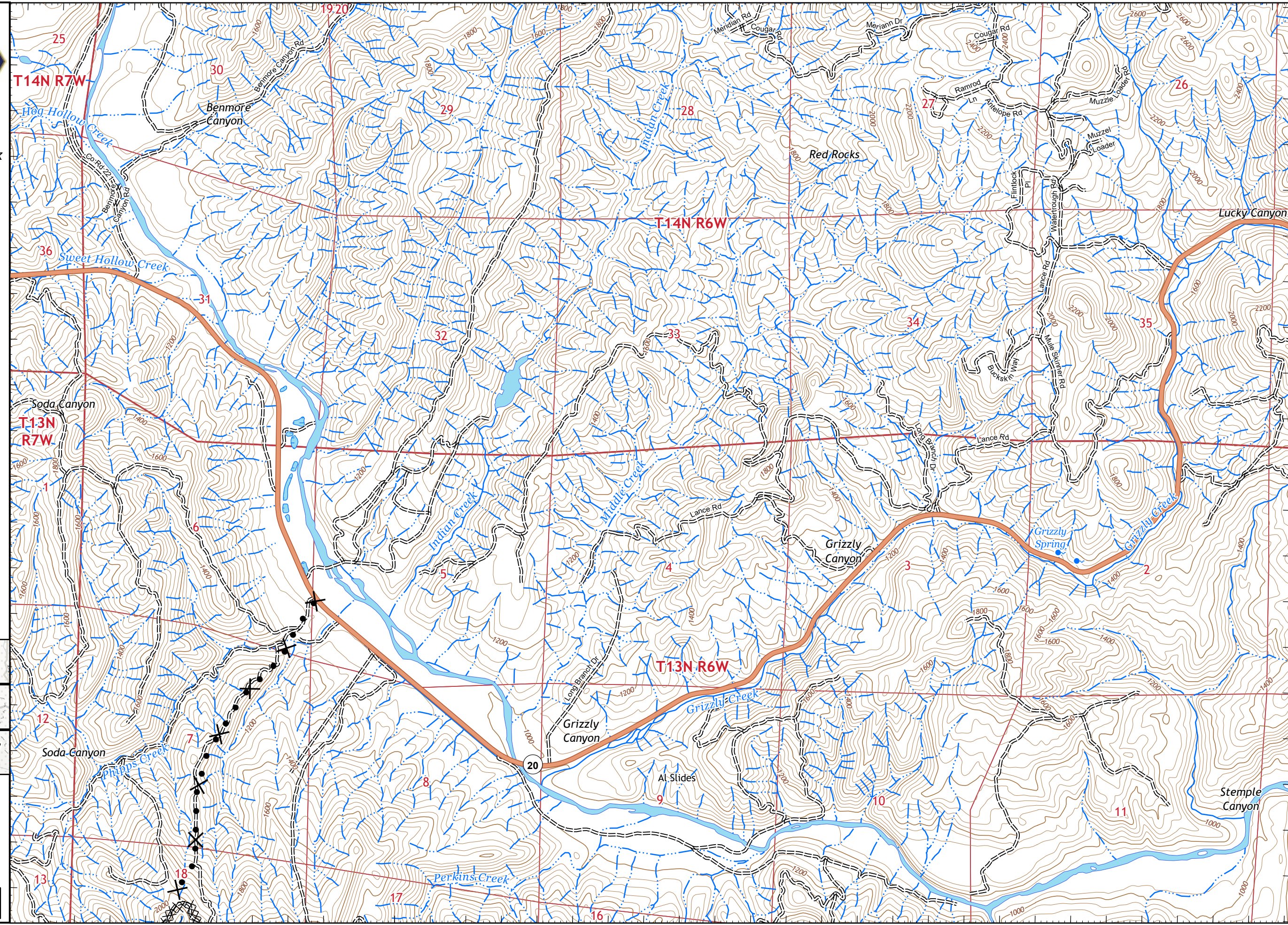
### Adjacent Pages

pg. 1	pg. 2	pg. 3
pg. 8	pg. 9	pg. 10
pg. 15	pg. 16	pg. 17

Miles  
0 0.25 0.5

1:24,000

IMT 2  
8/30/2020  
23:32 hrs



122°34'40"W 122°34'20"W 122°34'W 122°33'40"W 122°33'20"W 122°33'W 122°32'40"W 122°32'20"W 122°32'W 122°31'40"W 122°31'20"W 122°31'W 122°30'40"W 122°30'20"W 122°30'W 122°29'40"W 122°29'20"W 122°29'W



# IAP MAP


## LNU Lightning Complex

CA-LNU-013407  
August 31, 2020  
0700 - 0700 NAD 83  
Page 10 of 34  
Branch 25  
Div VV

XX XX Completed Dozer Line  
X• Proposed Dozer Line

### Adjacent Pages

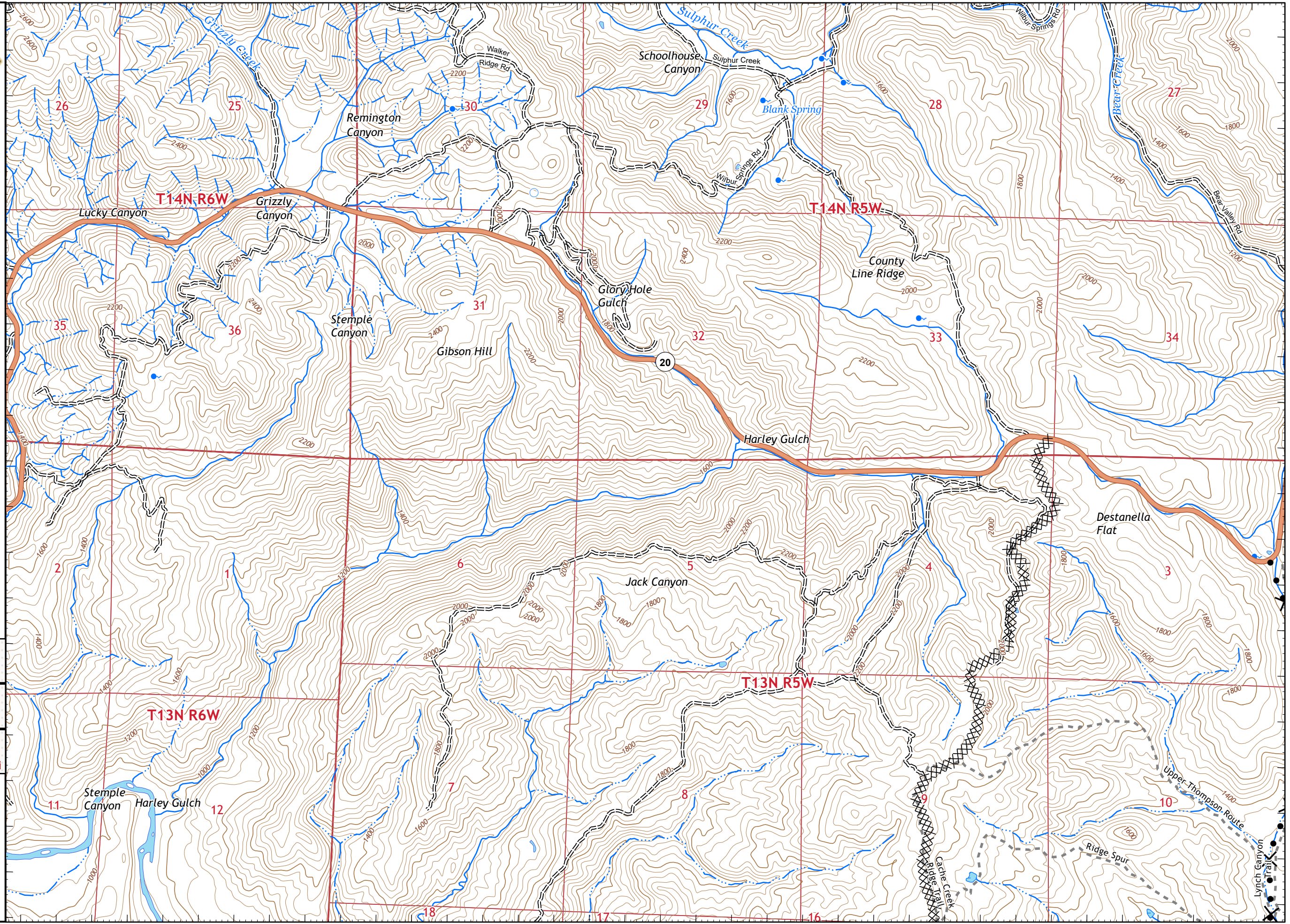
pg. 2	pg. 3	pg. 4
pg. 9	pg. 10	pg. 11
pg. 16	pg. 17	pg. 18



Miles  
0 0.25 0.5

1:24,000

IMT 2  
8/30/2020  
23:33 hrs





# IAP MAP

## LNU Lightning Complex

CA-LNU-013407  
August 31, 2020  
0700 - 0700 NAD 83  
Page 11 of 34  
Branch 25  
Div UU/WW

- Drop Point
- WX Mobile Weather Unit
- X Proposed Dozer Line

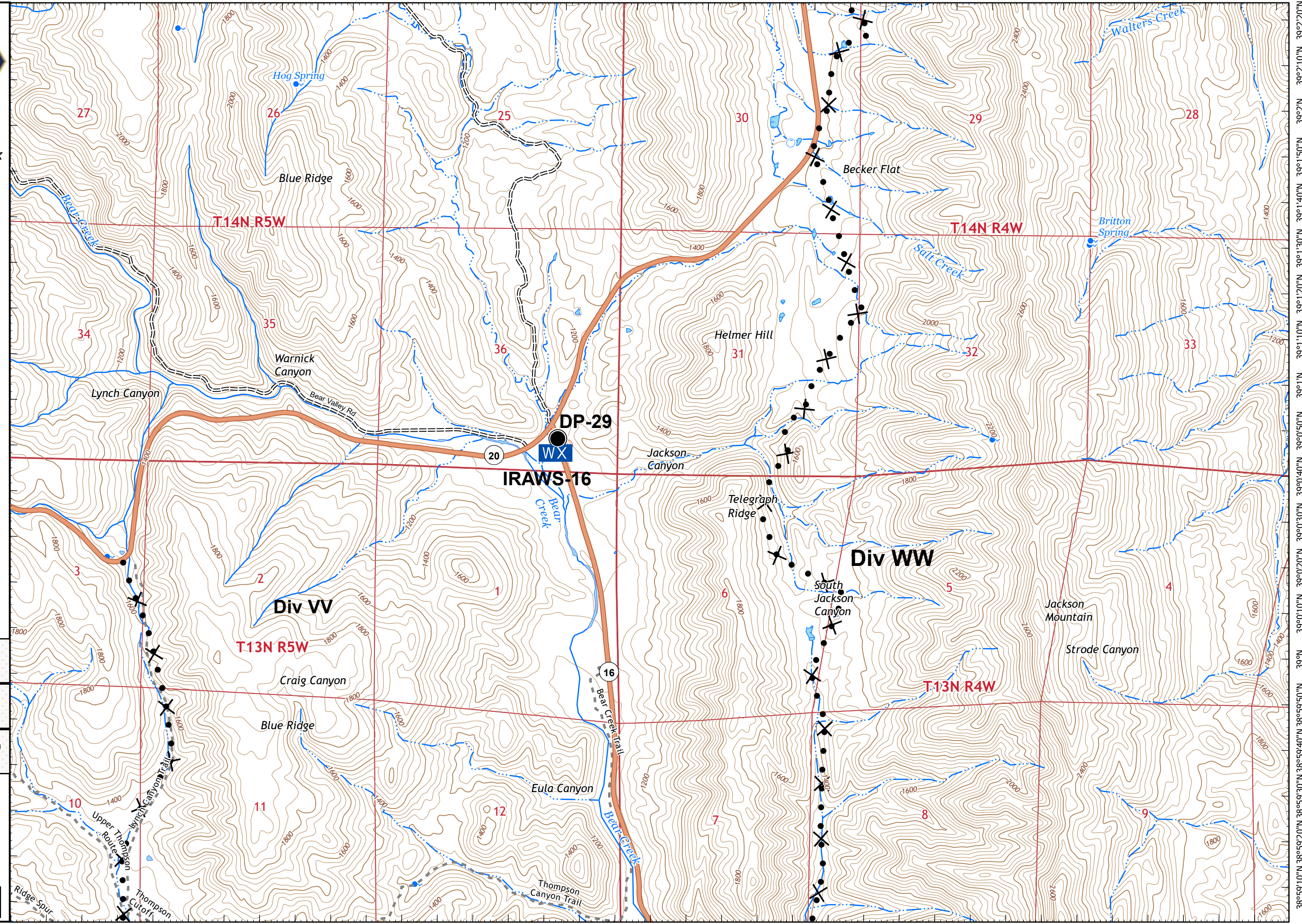
### Adjacent Pages

pg. 3	pg. 4	pg. 5
pg. 10	pg. 11	pg. 12
pg. 17	pg. 18	pg. 19

Miles  
0 0.25 0.5

1:24,000

IMT 2  
8/30/2020  
23:33 hrs





# IAP MAP


## LNU Lightning Complex

CA-LNU-013407  
August 31, 2020  
0700 - 0700 NAD 83  
Page 12 of 34  
Branch 25  
Div WW

XX XX Completed Dozer Line

### Adjacent Pages

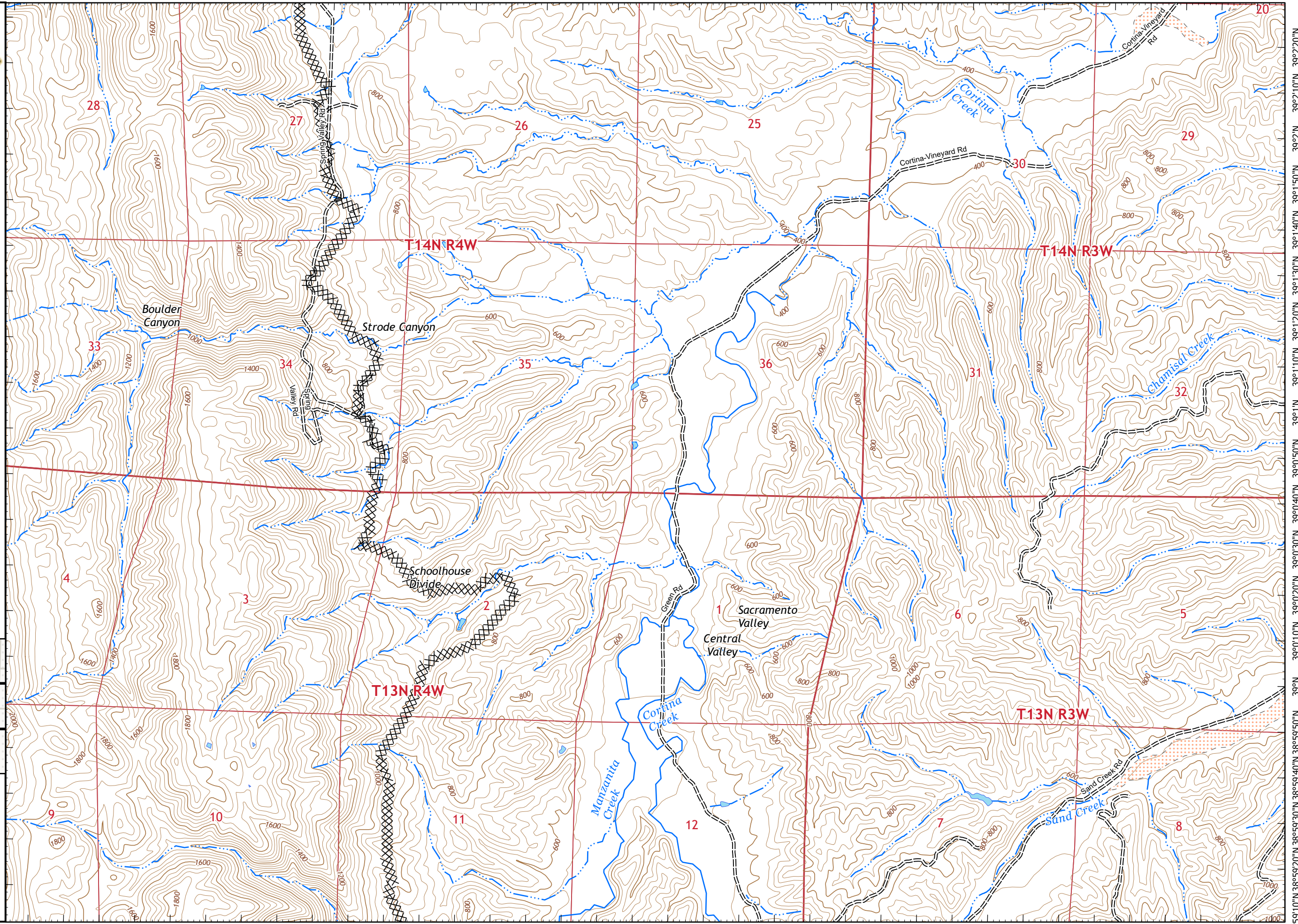
pg. 4	pg. 5	pg. 6
pg. 11	pg. 12	pg. 13
pg. 18	pg. 19	pg. 20



Miles  
0 0.25 0.5

**1:24,000**

IMT 2  
8/30/2020  
23:33 hrs






# IAP MAP

## LNU Lightning Complex

CA-LNU-013407  
August 31, 2020  
0700 - 0700 NAD 83  
Page 13 of 34  
Branch 25  
Div WW

### Adjacent Pages

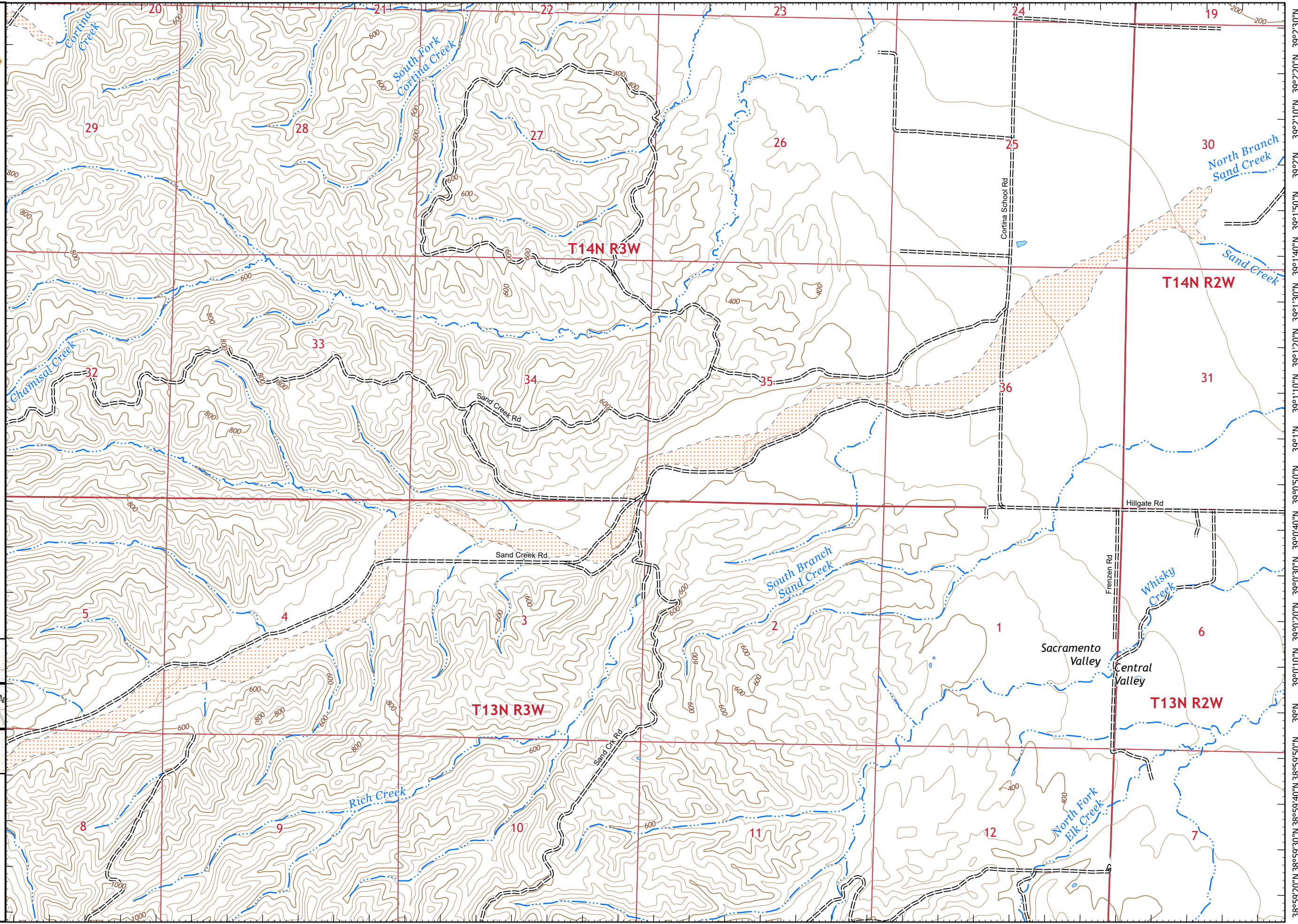
pg. 5	pg. 6	pg. 7
pg. 12	pg. 13	pg. 14
pg. 19	pg. 20	pg. 21



Miles  
0 0.25 0.5

**1:24,000**

IMT 2  
8/30/2020  
23:33 hrs





# IAP MAP

## LNU Lightning Complex

CA-LNU-013407  
August 31, 2020  
0700 - 0700 NAD 83  
Page 14 of 34  
Branch 25  
Div WW

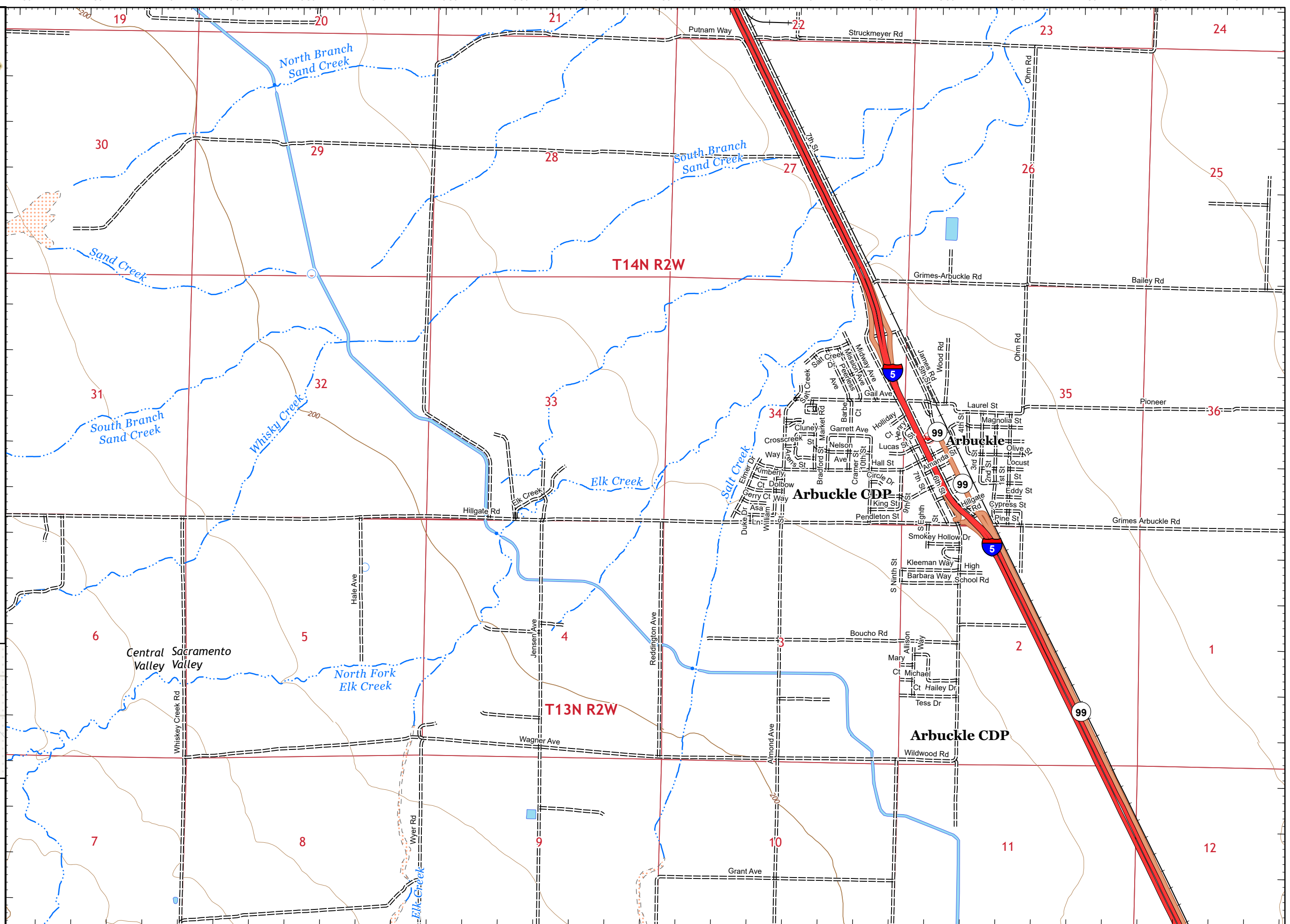
### Adjacent Pages

pg. 6	pg. 7
pg. 13	<b>pg. 14</b>
pg. 20	pg. 21

Miles  
0 0.25 0.5

**1:24,000**

IMT 2  
8/30/2020  
23:34 hrs





# IAP MAP

## LNU Lightning Complex

CA-LNU-013407

August 31, 2020

0700 - 0700 NAD 83

Page 15 of 34

Branch 25


Div UU/VV

XX XX Completed Dozer Line

X• Proposed Dozer Line

### Adjacent Pages

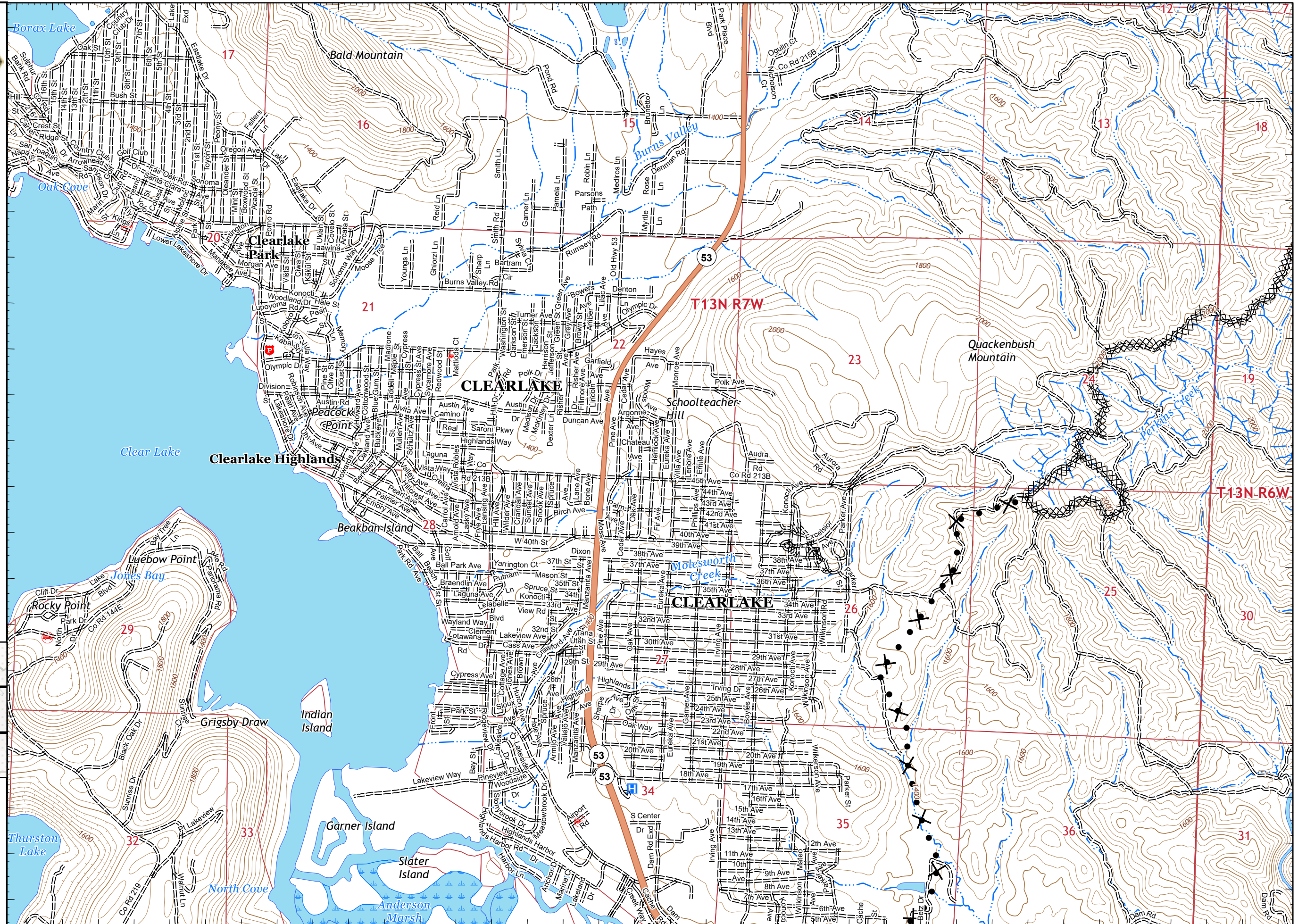
Lake	pg. 8	pg. 9
	pg. 15	pg. 16
	pg. 22	pg. 23



Miles  
0 0.25 0.5

1:24,000

IMT 2  
8/30/2020  
23:35 hrs







# IAP MAP


## LNU Lightning Complex

CA-LNU-013407  
August 31, 2020  
0700 - 0700 NAD 83  
Page 16 of 34  
Branch 25  
Div VV

XX Completed Dozer Line  
X• Proposed Dozer Line

### Adjacent Pages

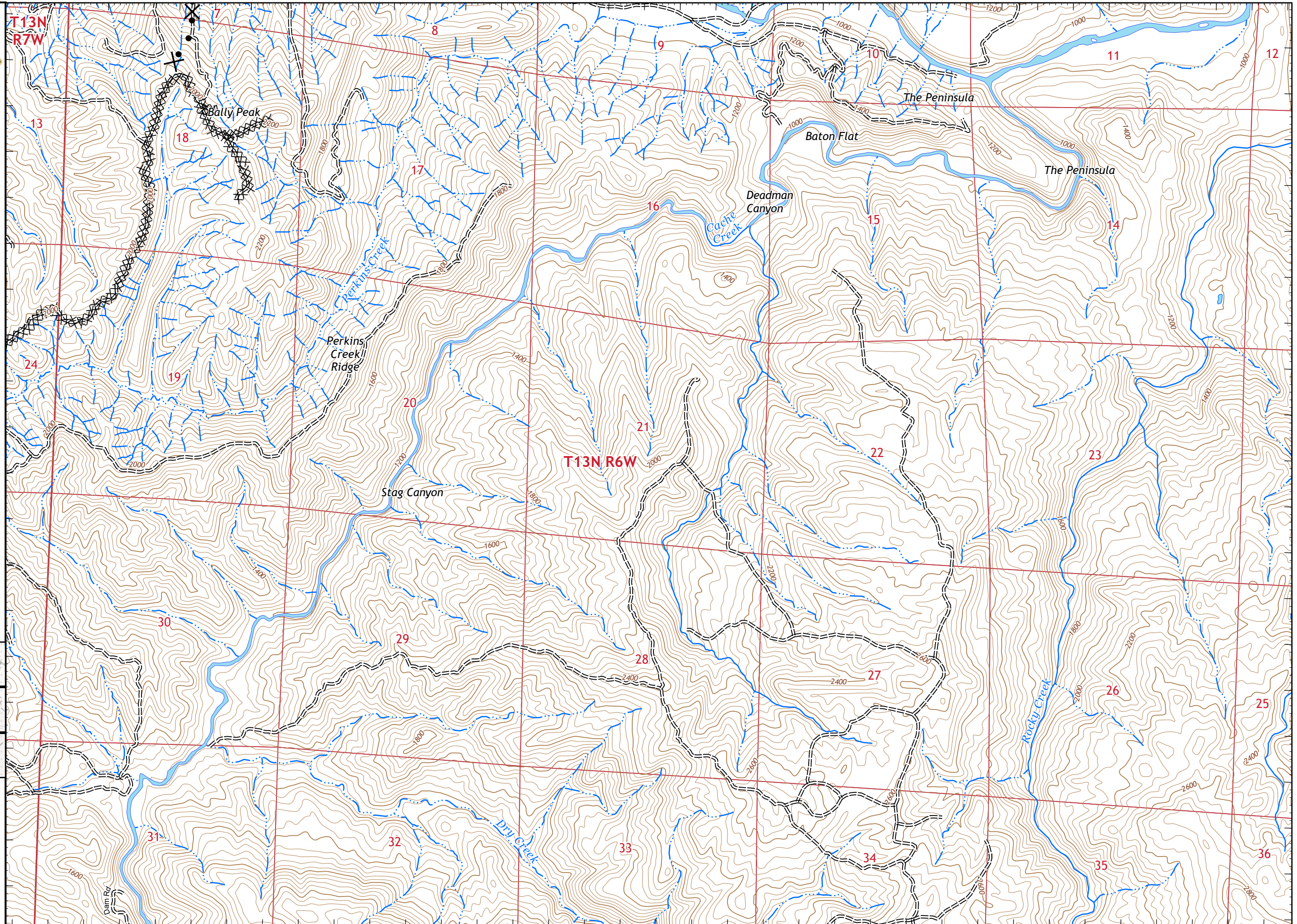
pg. 8	pg. 9	pg. 10
pg. 15	pg. 16	pg. 17
pg. 22	pg. 23	pg. 24



Miles  
0 0.25 0.5

1:24,000

IMT 2  
8/30/2020  
23:35 hrs





# IAP MAP


## LNU Lightning Complex

CA-LNU-013407  
August 31, 2020  
0700 - 0700 NAD 83  
Page 17 of 34  
Branch 25  
Div VV

XX XX Completed Dozer Line  
X• Proposed Dozer Line

### Adjacent Pages

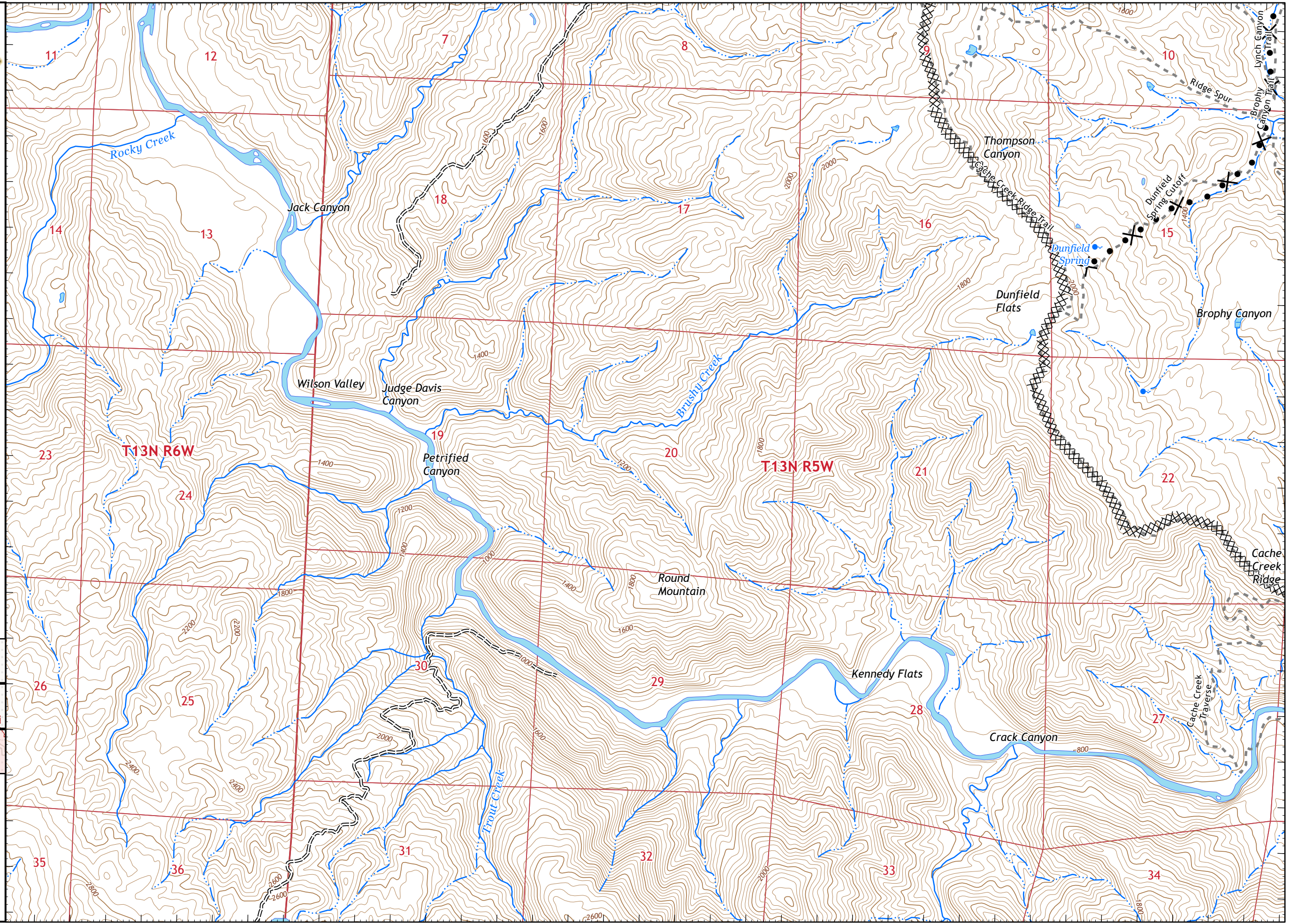
pg. 9	pg. 10	pg. 11
pg. 16	pg. 17	pg. 18
pg. 23	pg. 24	pg. 25



Miles  
0 0.25 0.5

1:24,000

IMT 2  
8/30/2020  
23:35 hrs





# IAP MAP

## LNU Lightning Complex

CA-LNU-013407  
August 31, 2020  
0700 - 0700 NAD 83  
Page 18 of 34  
Branch 25  
Div UU/WW

- Uncontrolled Fire Edge
- Completed Dozer Line
- Road as Completed Line
- Proposed Dozer Line
- Wildfire Daily Fire Perimeter

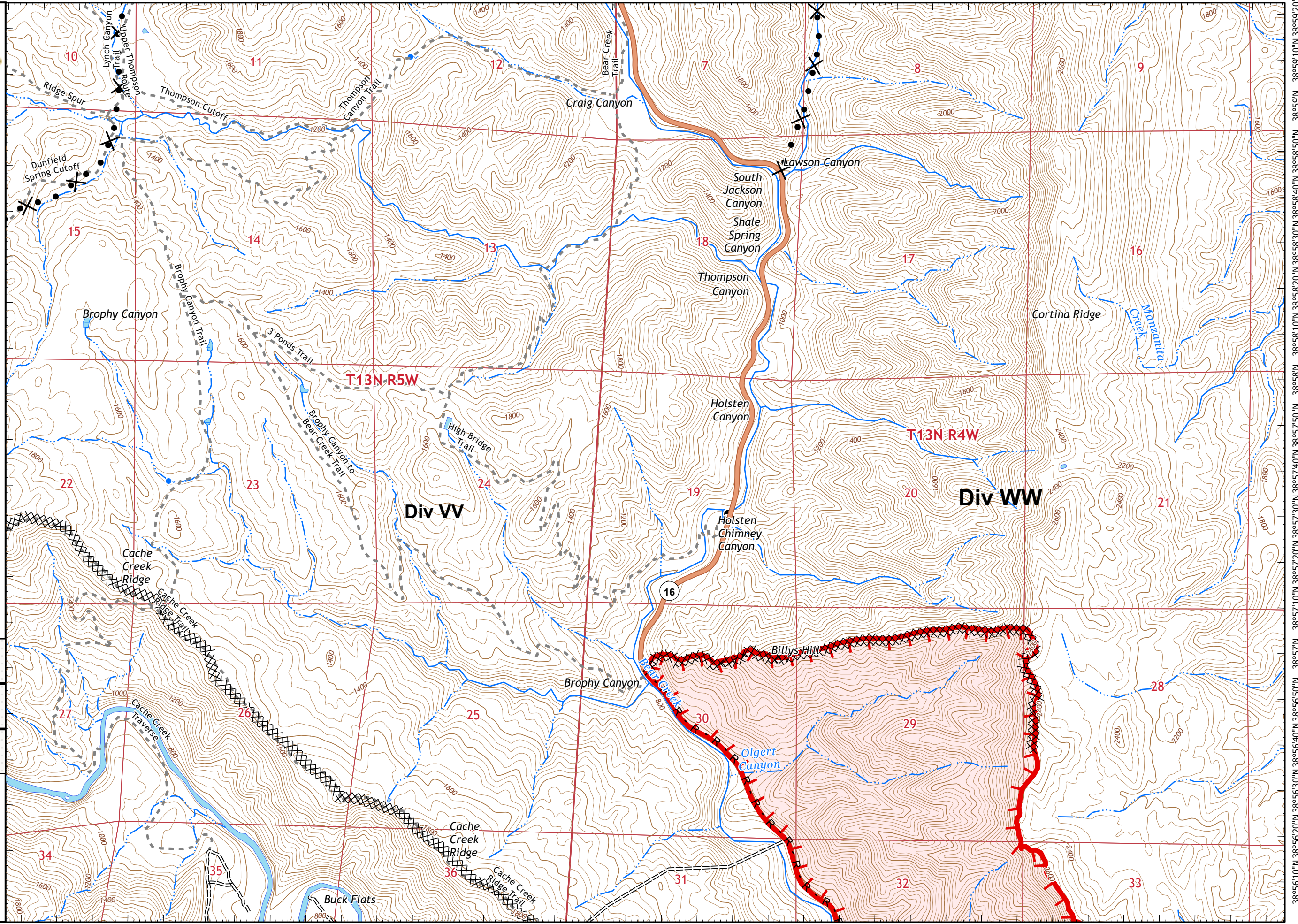
### Adjacent Pages

pg. 10	pg. 11	pg. 12
pg. 17	pg. 18	pg. 19
pg. 24	pg. 25	pg. 26

Miles  
0 0.25 0.5

1:24,000

IMT 2  
8/30/2020  
23:35 hrs





# IAP MAP


## LNU Lightning Complex

CA-LNU-013407  
August 31, 2020  
0700 - 0700 NAD 83  
Page 19 of 34  
Branch 25  
Div WW

XX XX Completed Dozer Line

### Adjacent Pages

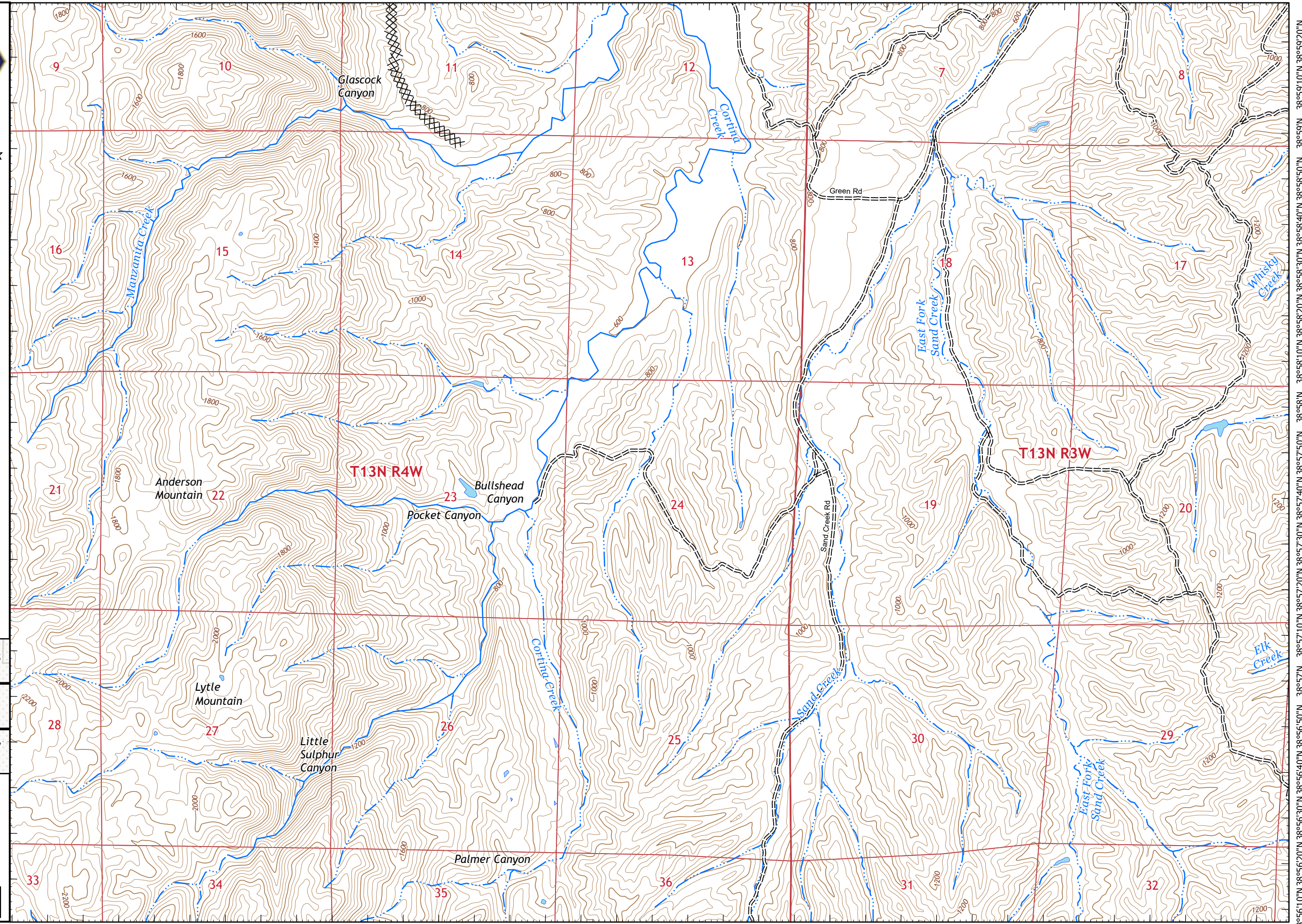
pg. 11	pg. 12	pg. 13
pg. 18	pg. 19	pg. 20
pg. 25	pg. 26	pg. 27



Miles  
0 0.25 0.5

1:24,000

IMT 2  
8/30/2020  
23:36 hrs






# IAP MAP

## LNU Lightning Complex

CA-LNU-013407  
August 31, 2020  
0700 - 0700 NAD 83  
Page 20 of 34  
Branch 25  
Div WW

### Adjacent Pages

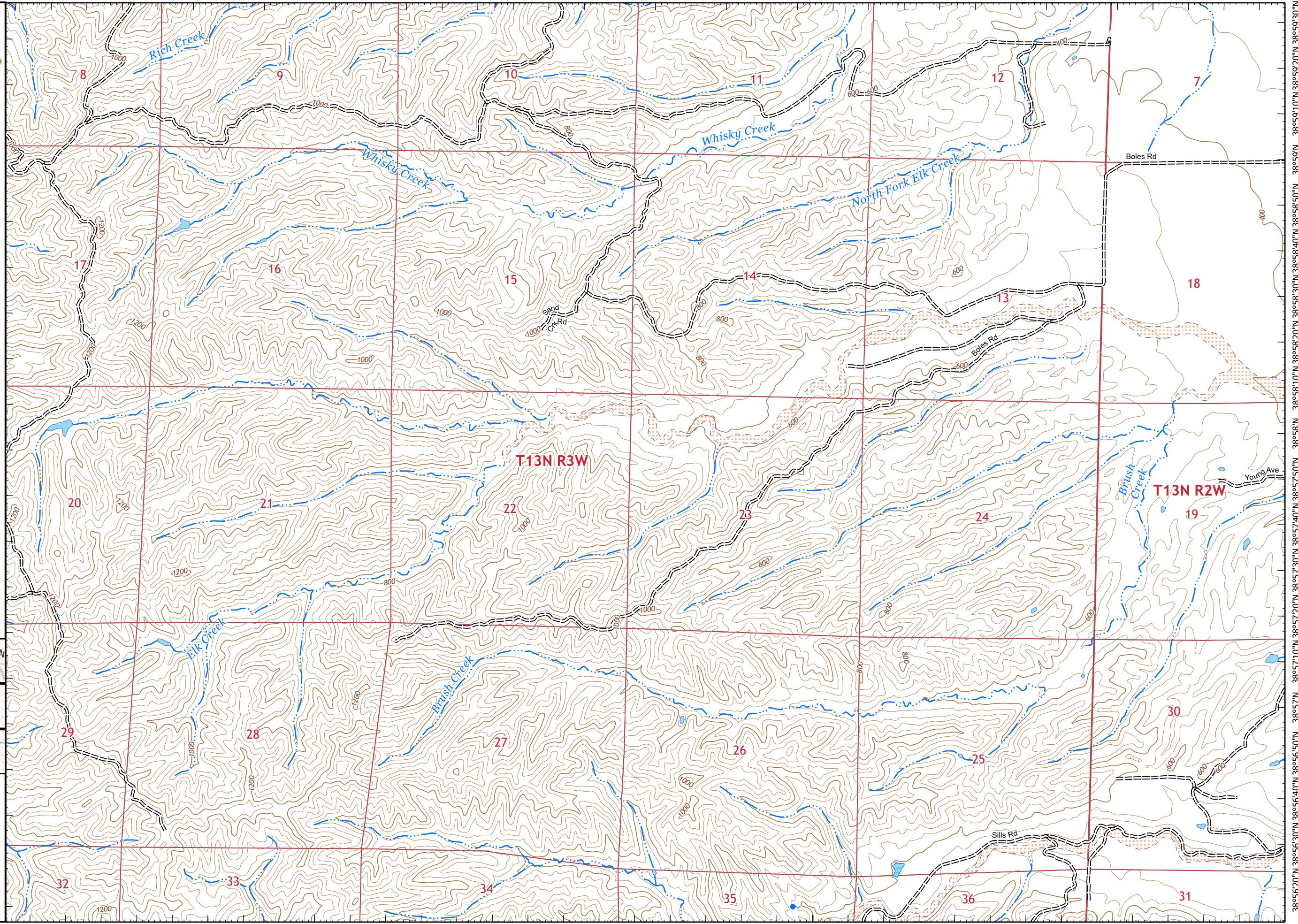
pg. 12	pg. 13	pg. 14
pg. 19	pg. 20	pg. 21
pg. 26	pg. 27	pg. 28



Miles  
0 0.25 0.5

**1:24,000**

IMT 2  
8/30/2020  
23:36 hrs





# IAP MAP

## LNU Lightning Complex

CA-LNU-013407  
August 31, 2020  
0700 - 0700 NAD 83  
Page 21 of 34  
Branch 25  
Div WW

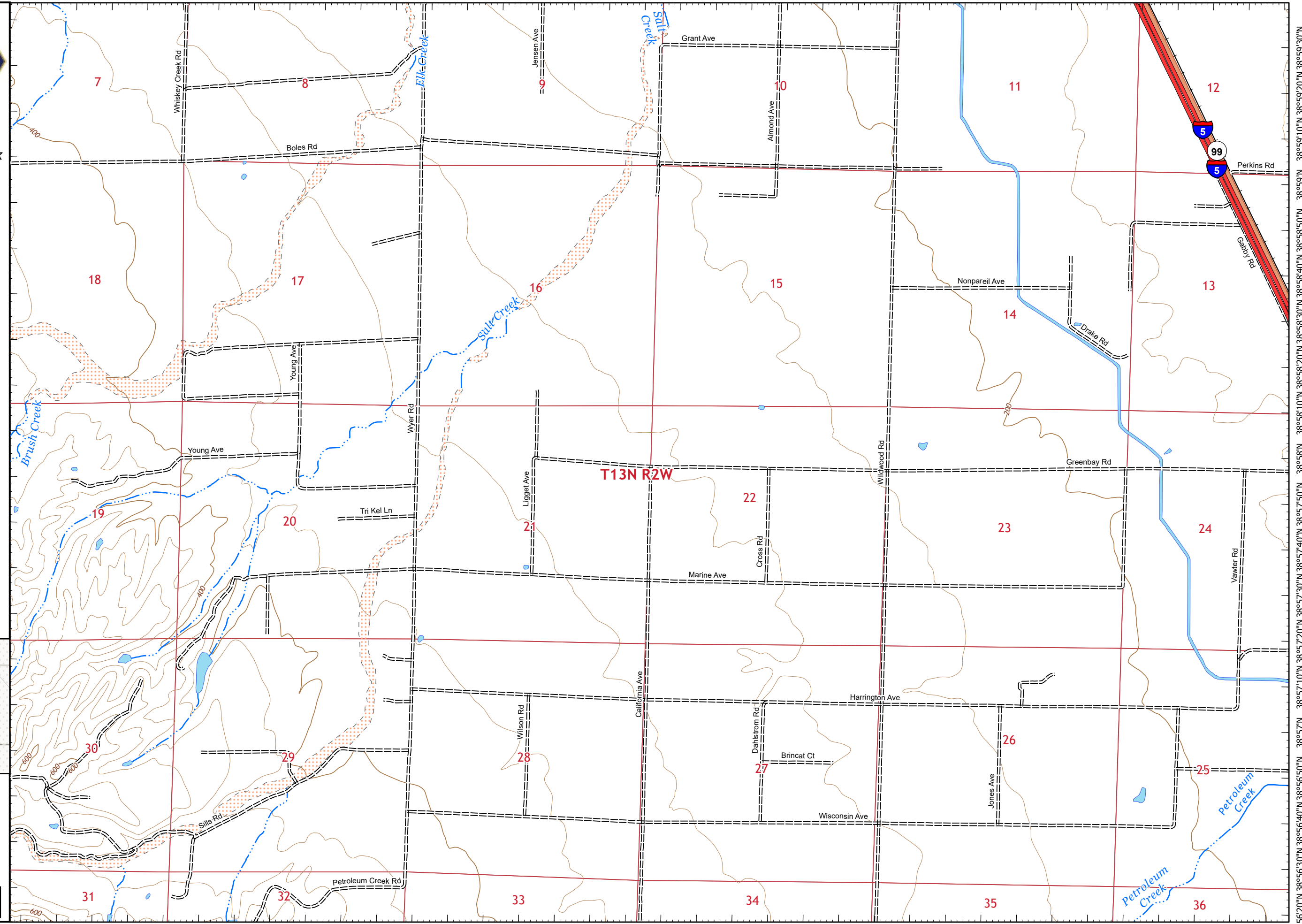
### Adjacent Pages

pg. 13	pg. 14
pg. 20	<b>pg. 21</b>
pg. 27	pg. 28

Miles  
0 0.25 0.5

1:24,000

IMT 2  
8/30/2020  
23:36 hrs





# IAP MAP

## LNU Lightning Complex

CA-LNU-013407  
August 31, 2020  
0700 - 0700 NAD 83  
Page 22 of 34  
Branch 25  
Div UU/VV

- || Branch Break
- X• Proposed Dozer Line

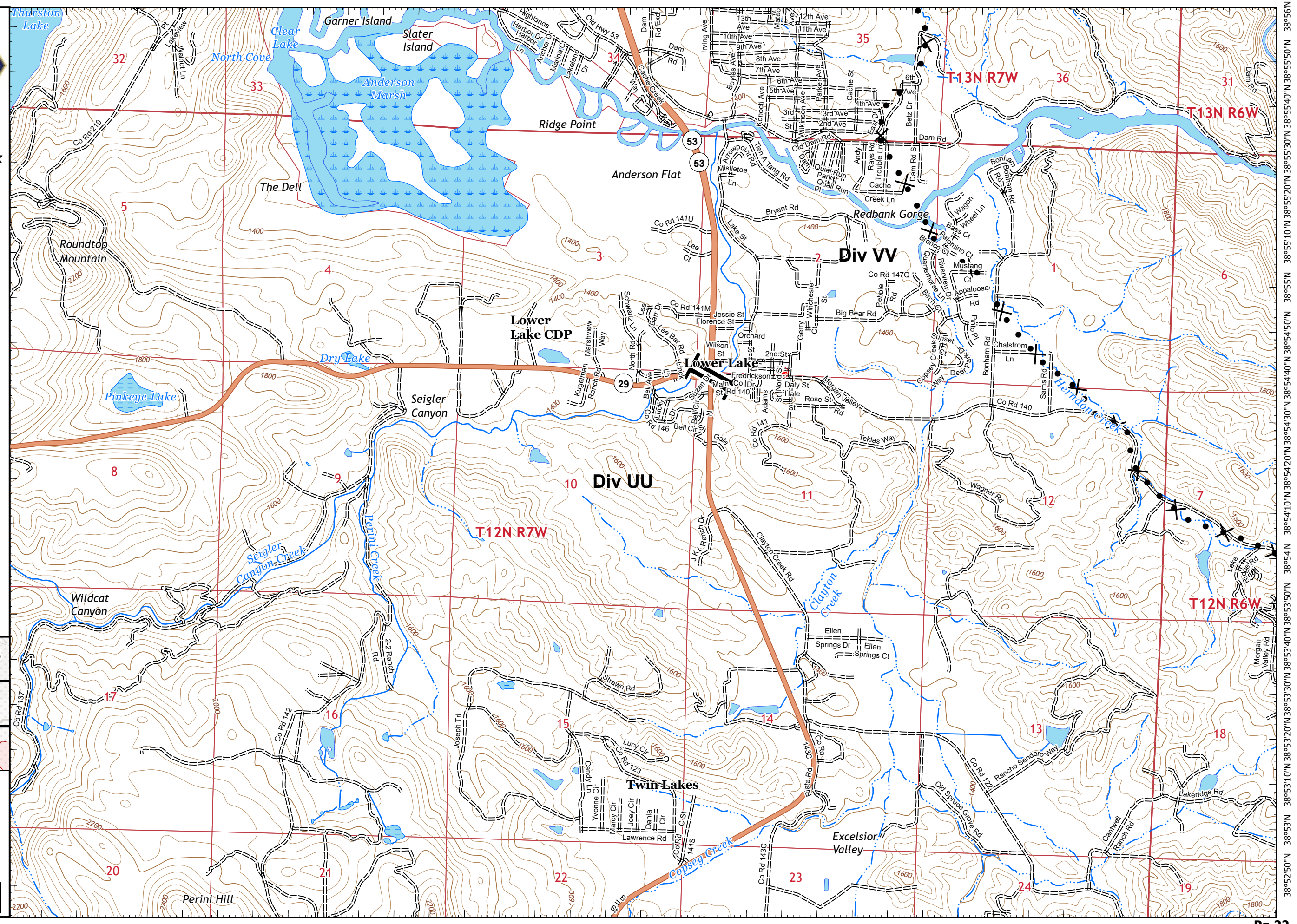
### Adjacent Pages

pg. 15	pg. 16
<b>pg. 22</b>	pg. 23
pg. 29	pg. 30

Miles  
0 0.25 0.5

1:24,000

IMT 2  
8/30/2020  
23:36 hrs





# IAP MAP


## LNU Lightning Complex

CA-LNU-013407  
August 31, 2020  
0700 - 0700 NAD 83  
Page 23 of 34  
Branch 25  
Div UU/VV

X• Proposed Dozer Line

### Adjacent Pages

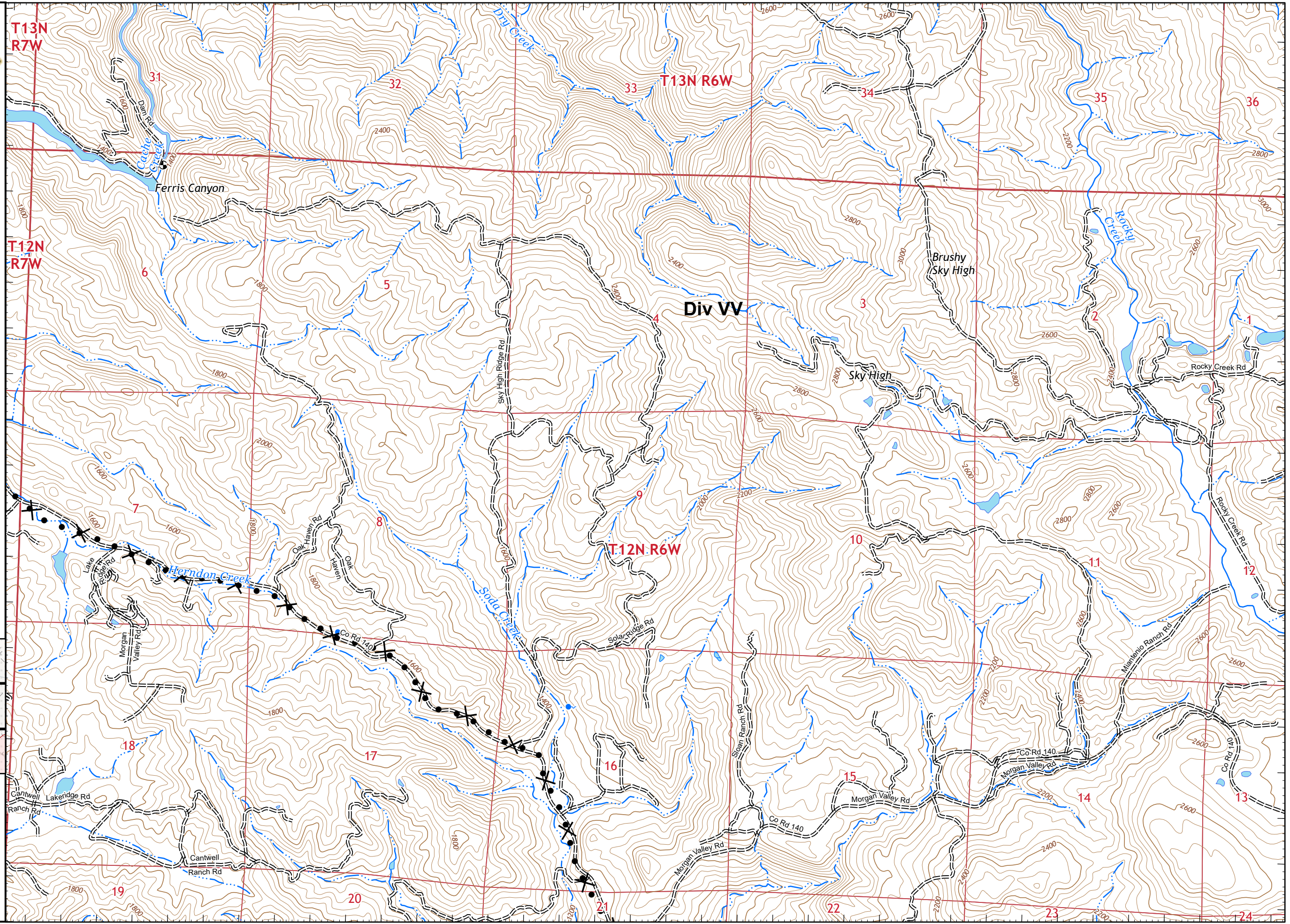
pg. 15	pg. 16	pg. 17
pg. 22	pg. 23	pg. 24
pg. 29	pg. 30	pg. 31



Miles  
0 0.25 0.5

1:24,000

IMT 2  
8/30/2020  
23:37 hrs







# IAP MAP

## LNU Lightning Complex

CA-LNU-013407  
August 31, 2020  
0700 - 0700 NAD 83  
Page 24 of 34  
Branch 25  
Div VV

Uncontrolled Fire Edge  
 Road as Completed Line

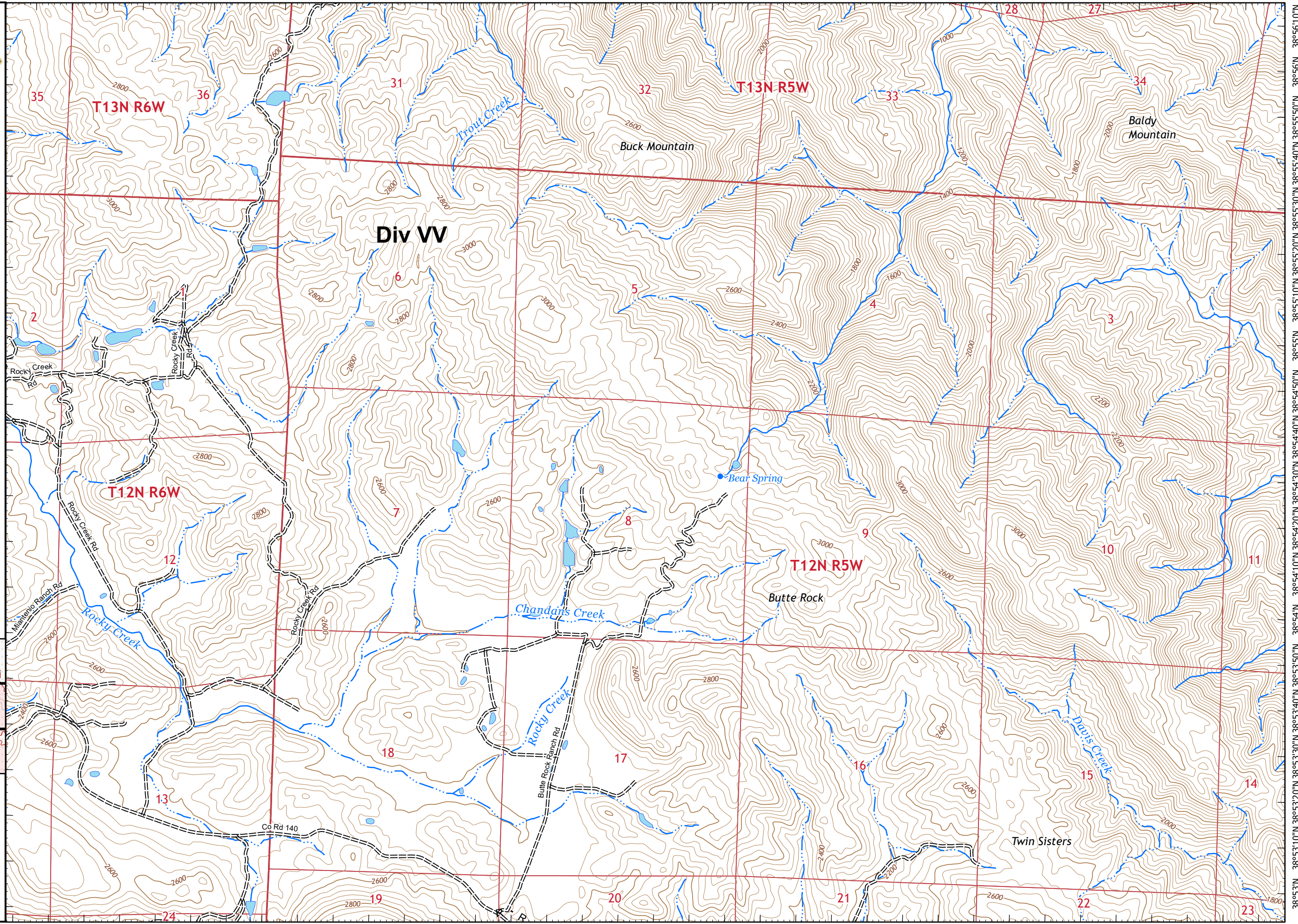
### Adjacent Pages

pg. 16	pg. 17	pg. 18
pg. 23	<b>pg. 24</b>	pg. 25
pg. 30	pg. 31	pg. 32

Miles  
0 0.25 0.5

**1:24,000**

IMT 2  
8/30/2020  
23:37 hrs





# IAP MAP

## LNU Lightning Complex

CA-LNU-013407  
August 31, 2020  
0700 - 0700 NAD 83  
Page 25 of 34  
Branch 25  
Div UU/WW

- Dip Site
- Drop Point
- Uncontrolled Fire Edge
- Completed Dozer Line
- Road as Completed Line
- Wildfire Daily Fire Perimeter

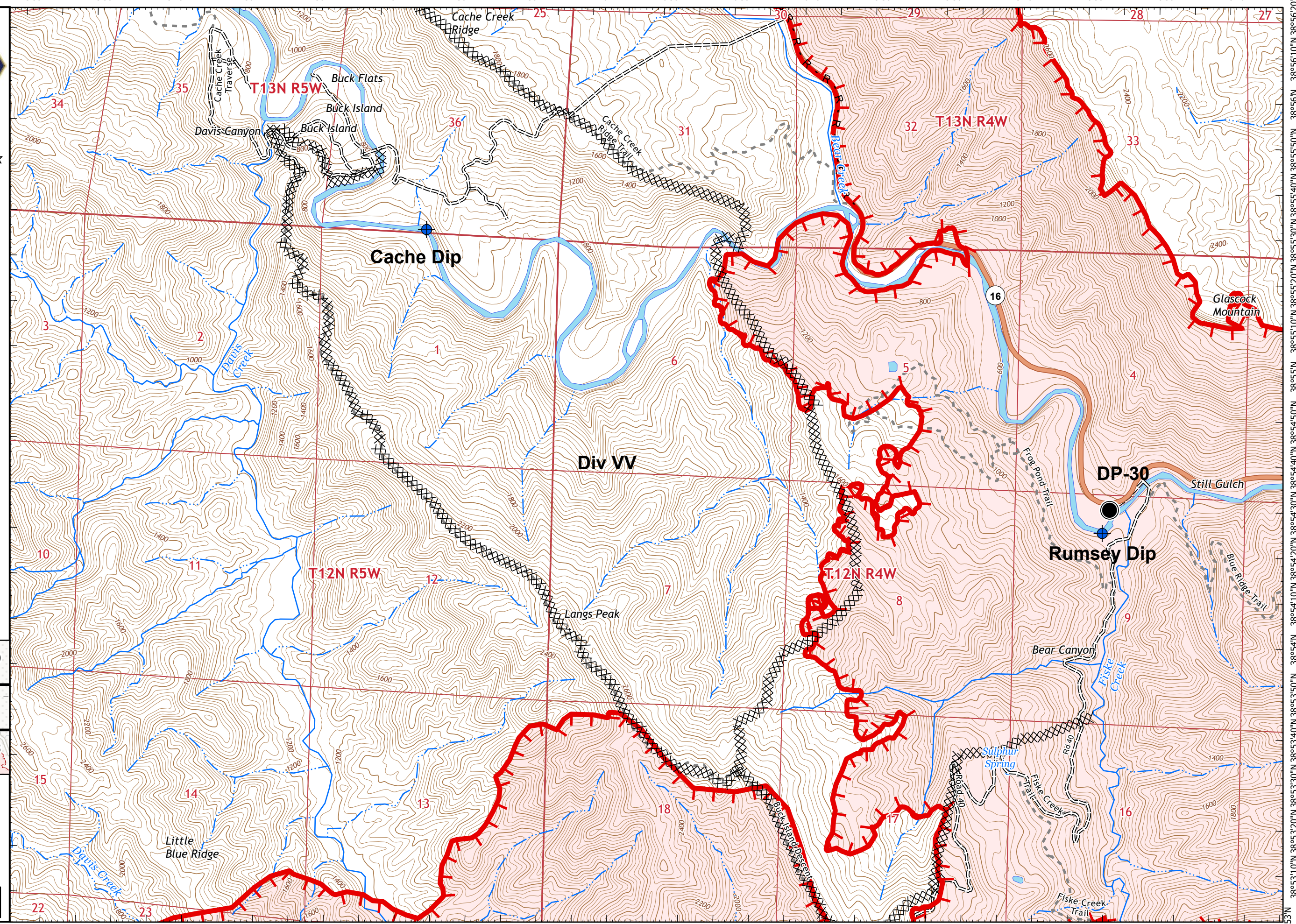
### Adjacent Pages

pg. 17	pg. 18	pg. 19
pg. 24	pg. 25	pg. 26
pg. 31	pg. 32	pg. 33

Miles  
0 0.25 0.5

1:24,000

IMT 2  
8/30/2020  
23:37 hrs





# IAP MAP


## LNU Lightning Complex

CA-LNU-013407  
August 31, 2020  
0700 - 0700 NAD 83  
Page 26 of 34  
Branch 25  
Div WW/ZZ

- Helispot
- Branch Break
- Uncontrolled Fire Edge
- Contained Line
- Completed Dozer Line
- Road as Completed Line
- Wildfire Daily Fire Perimeter

### Adjacent Pages

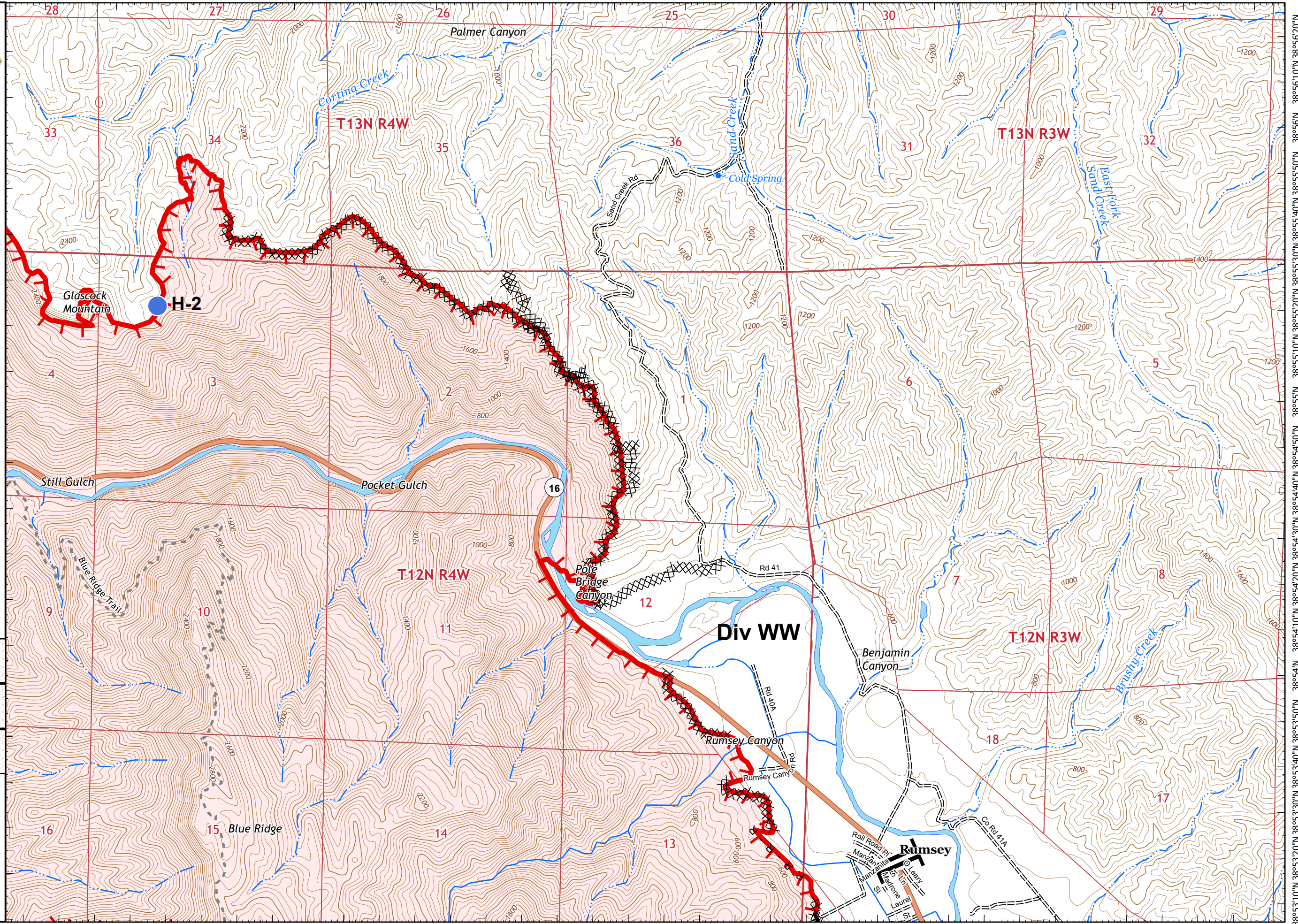
pg. 18	pg. 19	pg. 20
pg. 25	pg. 26	pg. 27
pg. 32	pg. 33	pg. 34



Miles  
0 0.25 0.5

1:24,000

IMT 2  
8/30/2020  
23:38 hrs






# IAP MAP

## LNU Lightning Complex

CA-LNU-013407  
August 31, 2020  
0700 - 0700 NAD 83  
Page 27 of 34  
Branch 25  
Div WW

### Adjacent Pages

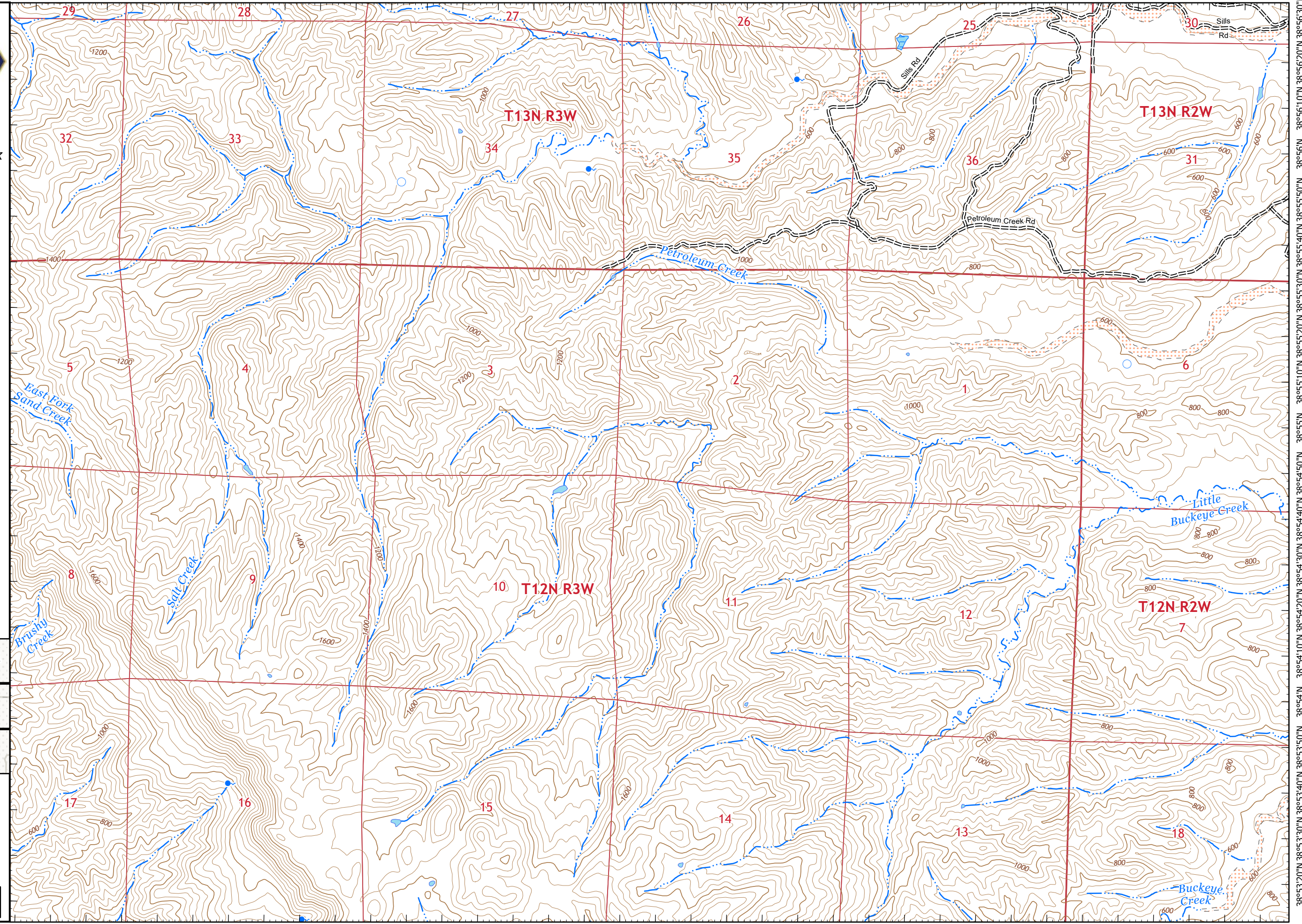
pg. 19	pg. 20	pg. 21
pg. 26	pg. 27	pg. 28
pg. 33	pg. 34	



Miles  
0 0.25 0.5

**1:24,000**

IMT 2  
8/30/2020  
23:38 hrs






# IAP MAP

## LNU Lightning Complex

CA-LNU-013407  
August 31, 2020  
0700 - 0700 NAD 83  
Page 28 of 34  
Branch 25  
Div WW/ZZ

### Adjacent Pages

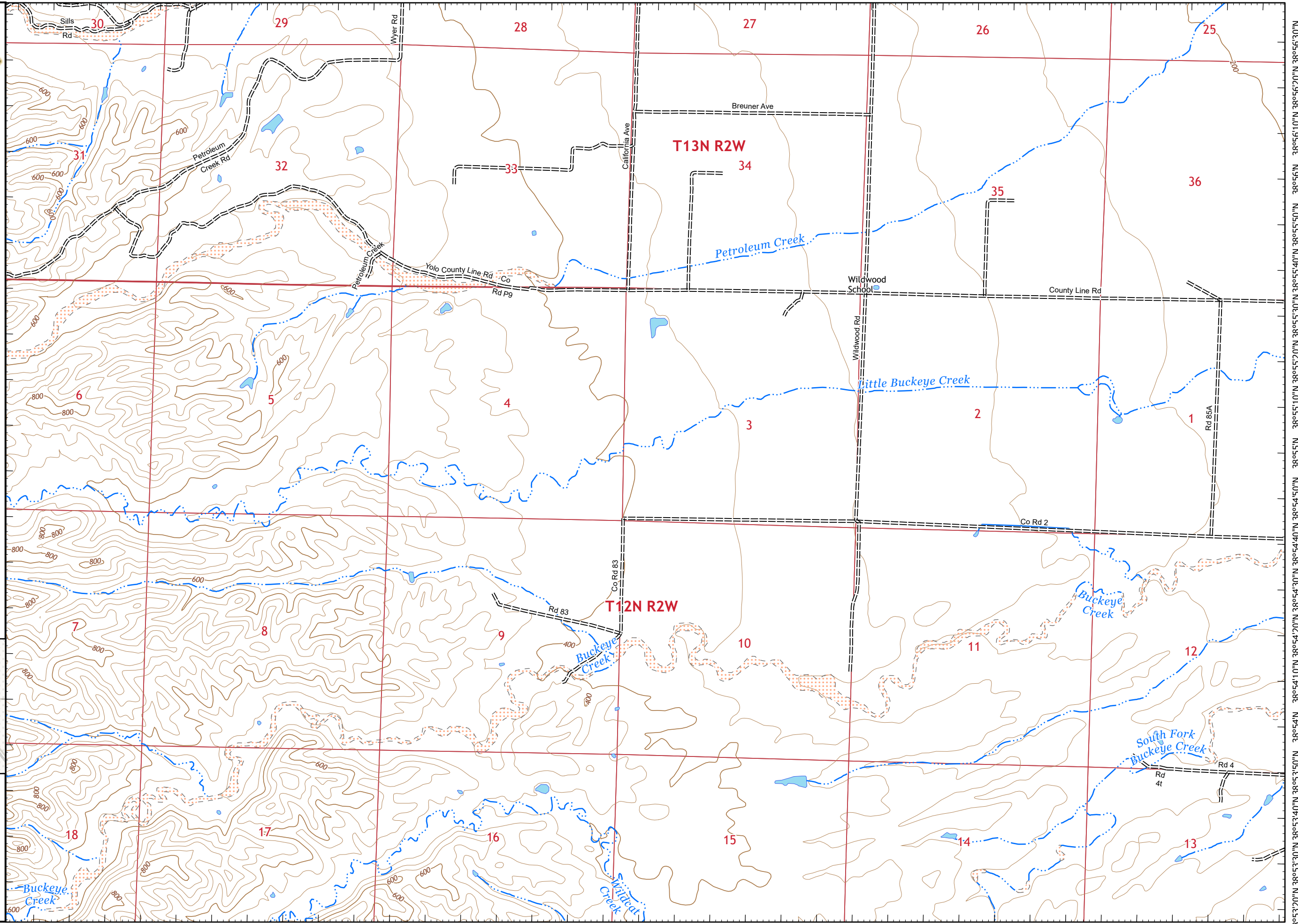
pg. 20	pg. 21
pg. 27	<b>pg. 28</b>
pg. 34	



Miles  
0 0.25 0.5

**1:24,000**

IMT 2  
8/30/2020  
23:38 hrs



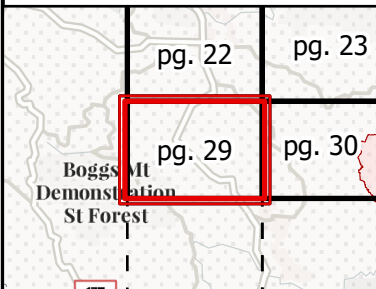


# IAP MAP

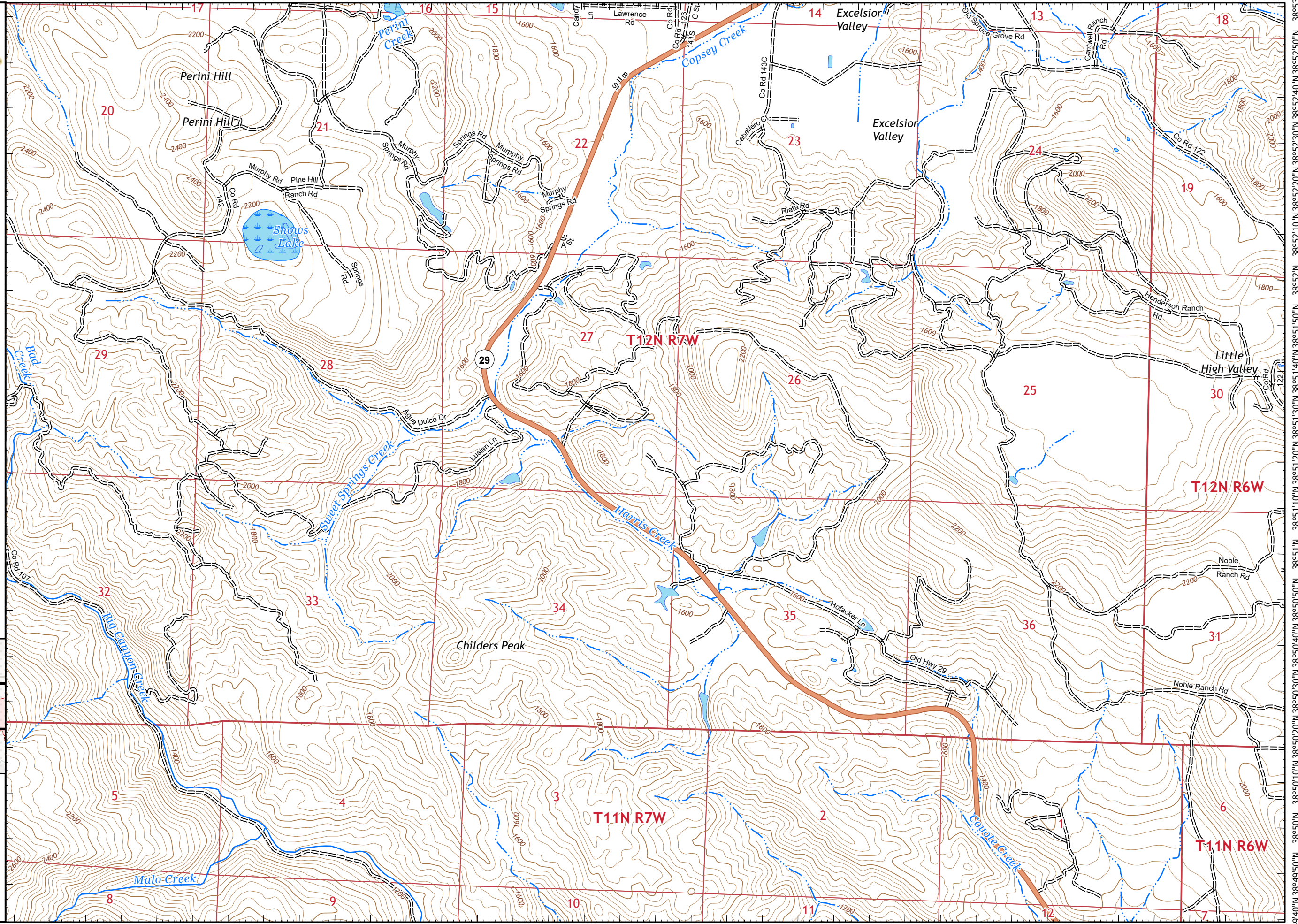
## LNU Lightning Complex

CA-LNU-013407  
 August 31, 2020  
 0700 - 0700 NAD 83  
 Page 29 of 34  
 Branch 25  
 Div UU

### Adjacent Pages



Miles  
 0 0.25 0.5  
 1:24,000  
 IMT 2  
 8/30/2020  
 23:39 hrs





# IAP MAP

## LNU Lightning Complex

CA-LNU-013407  
August 31, 2020  
0700 - 0700 NAD 83  
Page 30 of 34  
Branch 25  
Div UU/VV

- Uncontrolled Fire Edge
- Completed Dozer Line
- Road as Completed Line
- Proposed Dozer Line
- Wildfire Daily Fire Perimeter

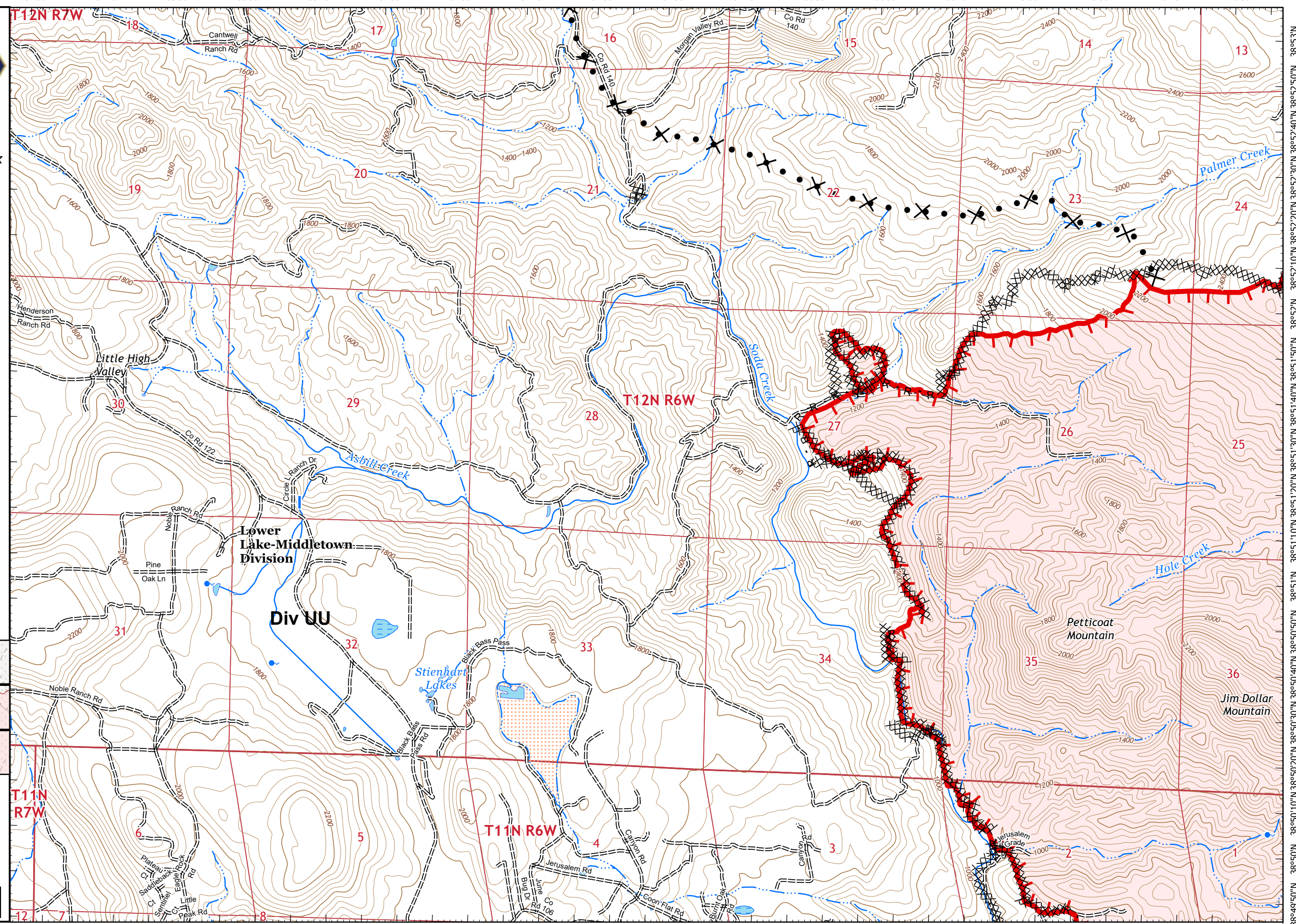
### Adjacent Pages

pg. 22	pg. 23	pg. 24
pg. 29	pg. 30	pg. 31

Miles  
0 0.25 0.5

1:24,000

IMT 2  
8/30/2020  
23:39 hrs





# IAP MAP

## LNU Lightning Complex

CA-LNU-013407  
August 31, 2020  
0700 - 0700 NAD 83  
Page 31 of 34  
Branch 25  
Div VV

- Mobile Weather Unit
- Uncontrolled Fire Edge
- Completed Dozer Line
- Road as Completed Line
- Proposed Dozer Line
- Wildfire Daily Fire Perimeter

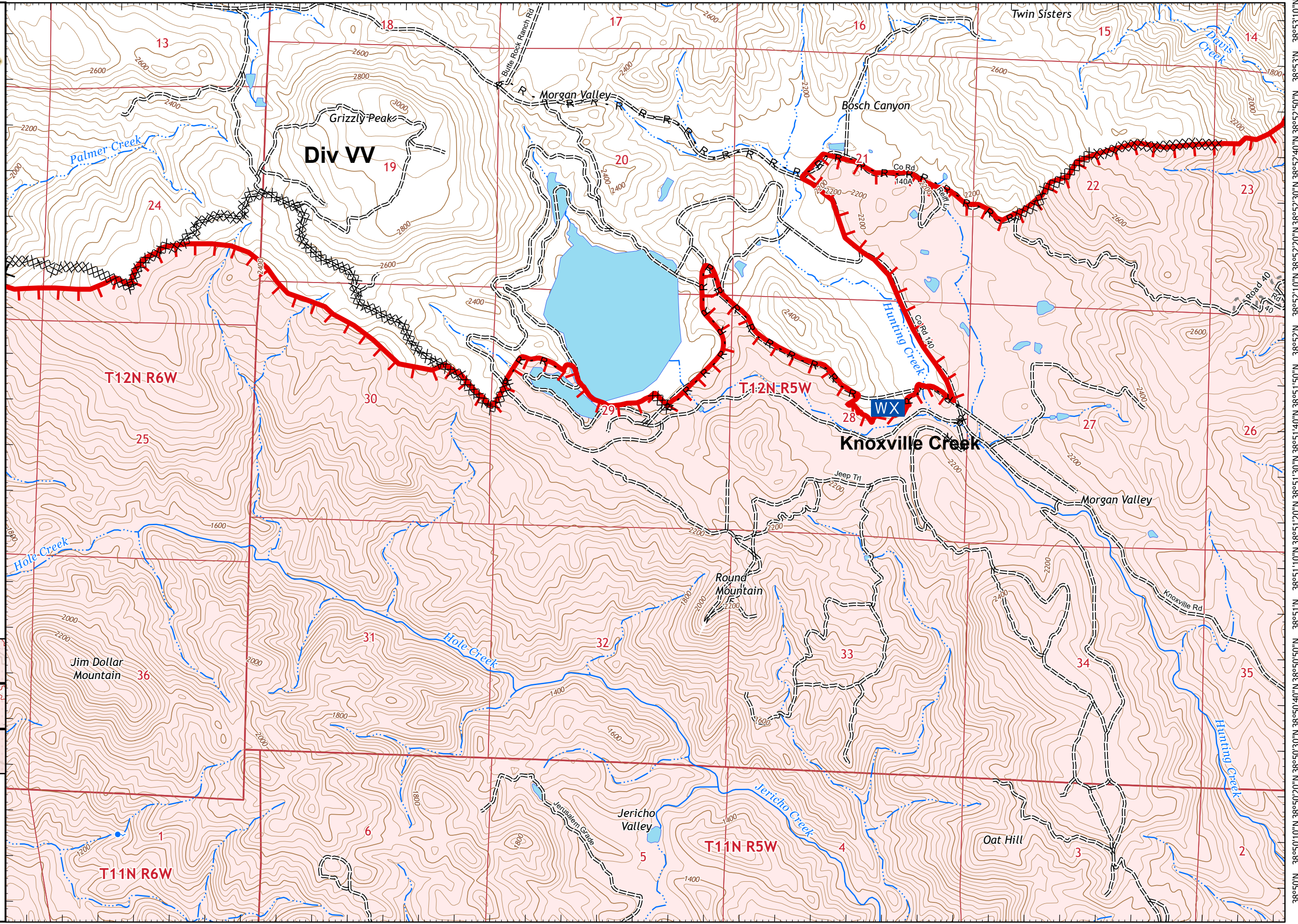
### Adjacent Pages

pg. 23	pg. 24	pg. 25
pg. 30	pg. 31	pg. 32

Miles  
0 0.25 0.5

**1:24,000**

IMT 2  
8/30/2020  
23:39 hrs







# IAP MAP

## LNU Lightning Complex

CA-LNU-013407  
August 31, 2020  
0700 - 0700 NAD 83  
Page 32 of 34  
Branch 25  
Div UU/WW

- Uncontrolled Fire Edge
- Completed Dozer Line
- Wildfire Daily Fire Perimeter

### Adjacent Pages

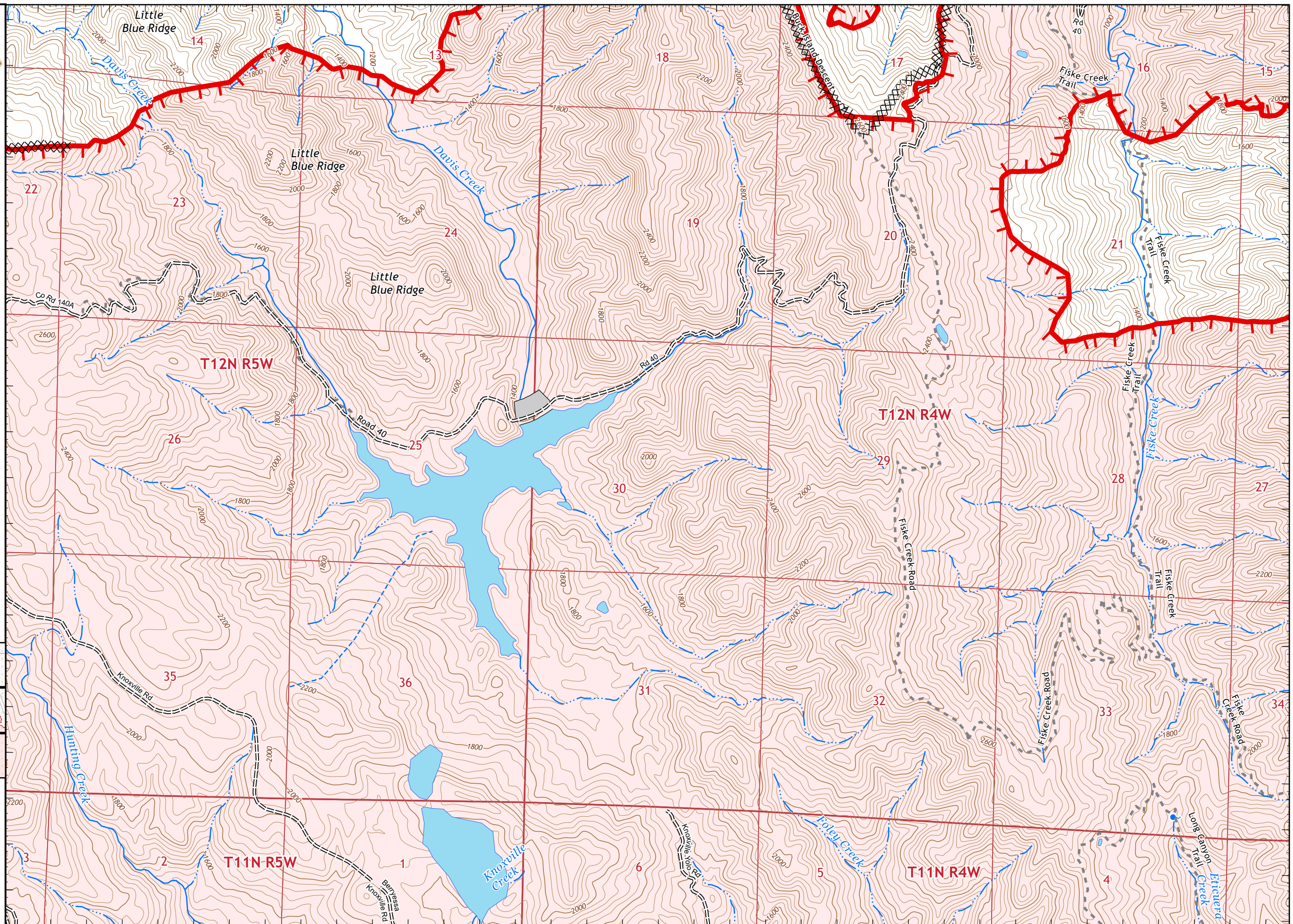
pg. 24	pg. 25	pg. 26
pg. 31	pg. 32	pg. 33



Miles  
0 0.25 0.5

1:24,000

IMT 2  
8/30/2020  
23:39 hrs





# IAP MAP

## LNU Lightning Complex

CA-LNU-013407  
August 31, 2020  
0700 - 0700 NAD 83  
Page 33 of 34  
Branch 25  
Div WW/ZZ

- Branch Break
- Uncontrolled Fire Edge
- Contained Line
- Completed Dozer Line
- Road as Completed Line
- Wildfire Daily Fire Perimeter

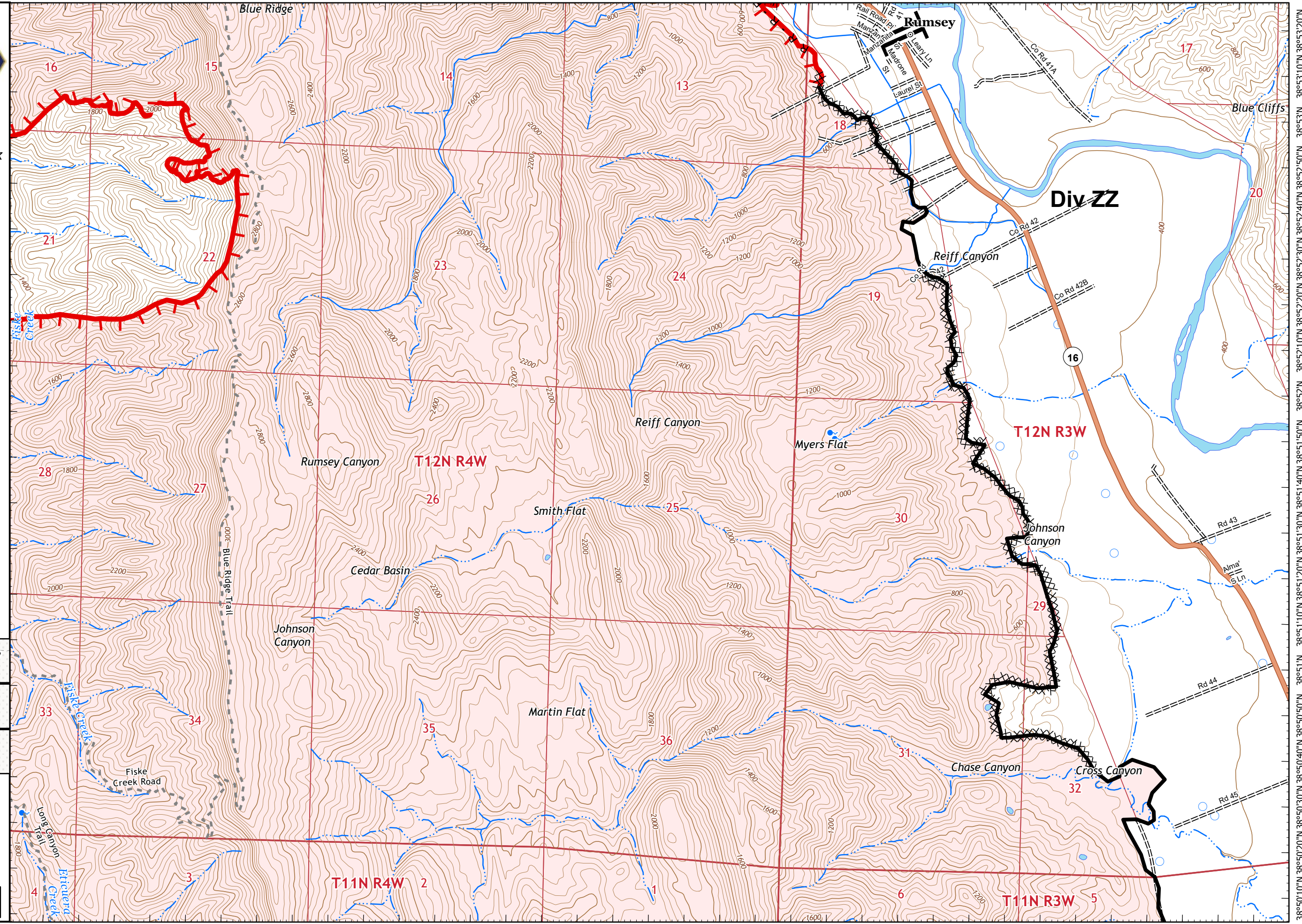
### Adjacent Pages

pg. 25	pg. 26	pg. 27
pg. 32	pg. 33	pg. 34

Miles  
0 0.25 0.5

1:24,000

IMT 2  
8/30/2020  
23:40 hrs





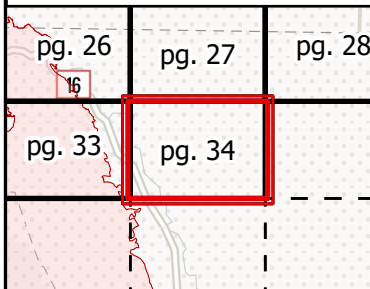
# IAP MAP

## LNU Lightning Complex

CA-LNU-013407  
August 31, 2020  
0700 - 0700 NAD 83  
Page 34 of 34  
Branch 25  
Div ZZ

- Contained Line
- Wildfire Daily Fire Perimeter

### Adjacent Pages



Miles  
0 0.25 0.5

1:24,000

IMT 2  
8/30/2020  
23:40 hrs

