



IAP MAP

LNU Lightning Complex

CA-LNU-013407

August 31, 2020

0700 - 0700 NAD 83

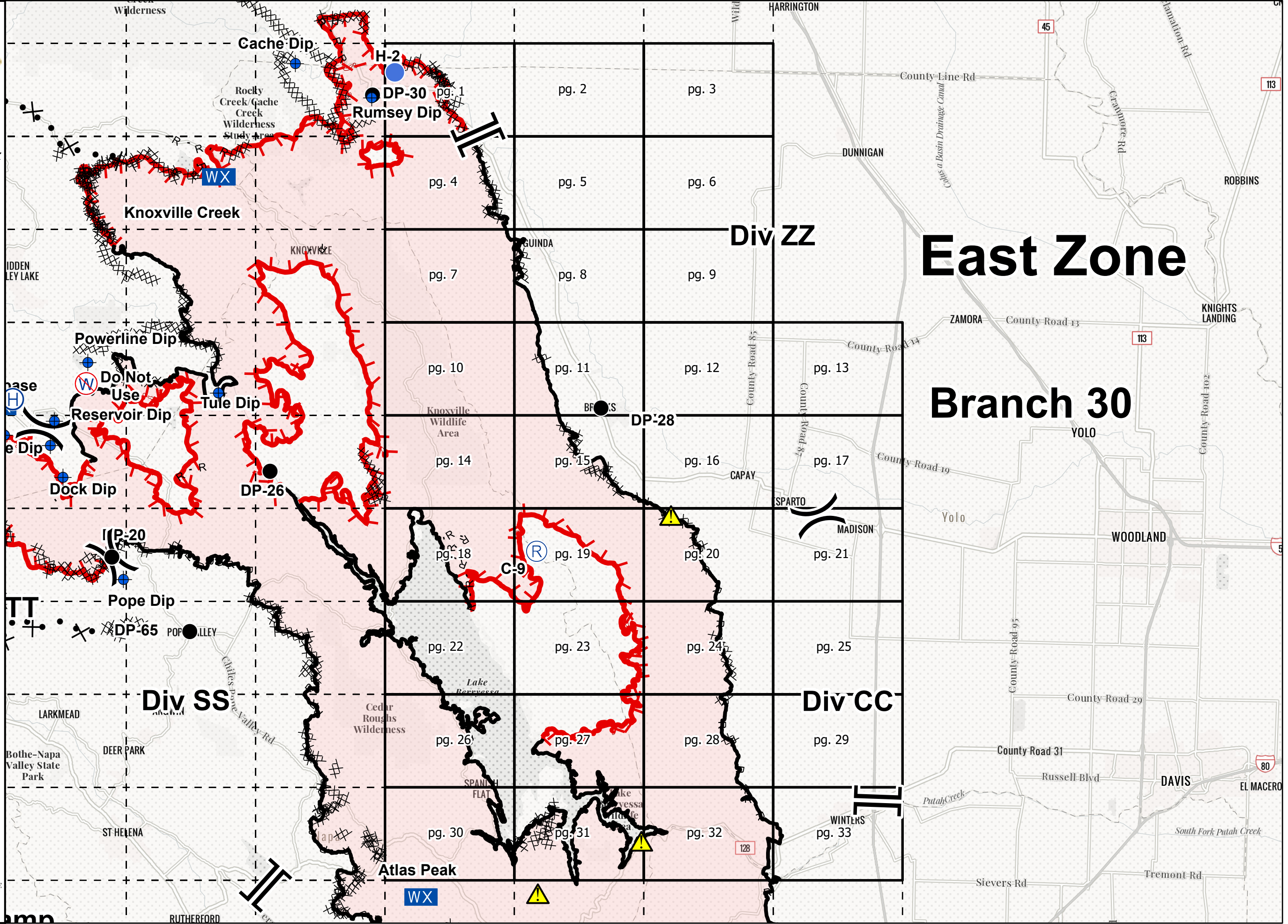
Overview

- ◆ Dip Site
- Drop Point
- Helibase
- Helispot
- MW Mobile Weather Unit
- R Repeater
- W Restricted Water Source
- Division Break
- Branch Break
- ▲ Hazardous Road Conditions
- Uncontrolled Fire Edge
- Contained Line
- Completed Dozer Line
- Completed Hand Line
- Road as Completed Line
- Proposed Dozer Line
- Wildfire Daily Fire Perimeter

Branch 30



IMT 2
8/31/2020
00:06 hrs





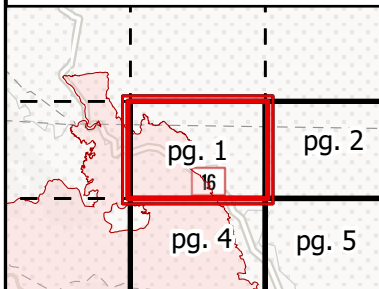
IAP MAP

LNU Lightning Complex

CA-LNU-013407
August 31, 2020
0700 - 0700 NAD 83
Page 1 of 33
Branch 30
Div WW/ZZ

- Helispot
- Branch Break
- Uncontrolled Fire Edge
- Contained Line
- Completed Dozer Line
- R Road as Completed Line
- Wildfire Daily Fire Perimeter

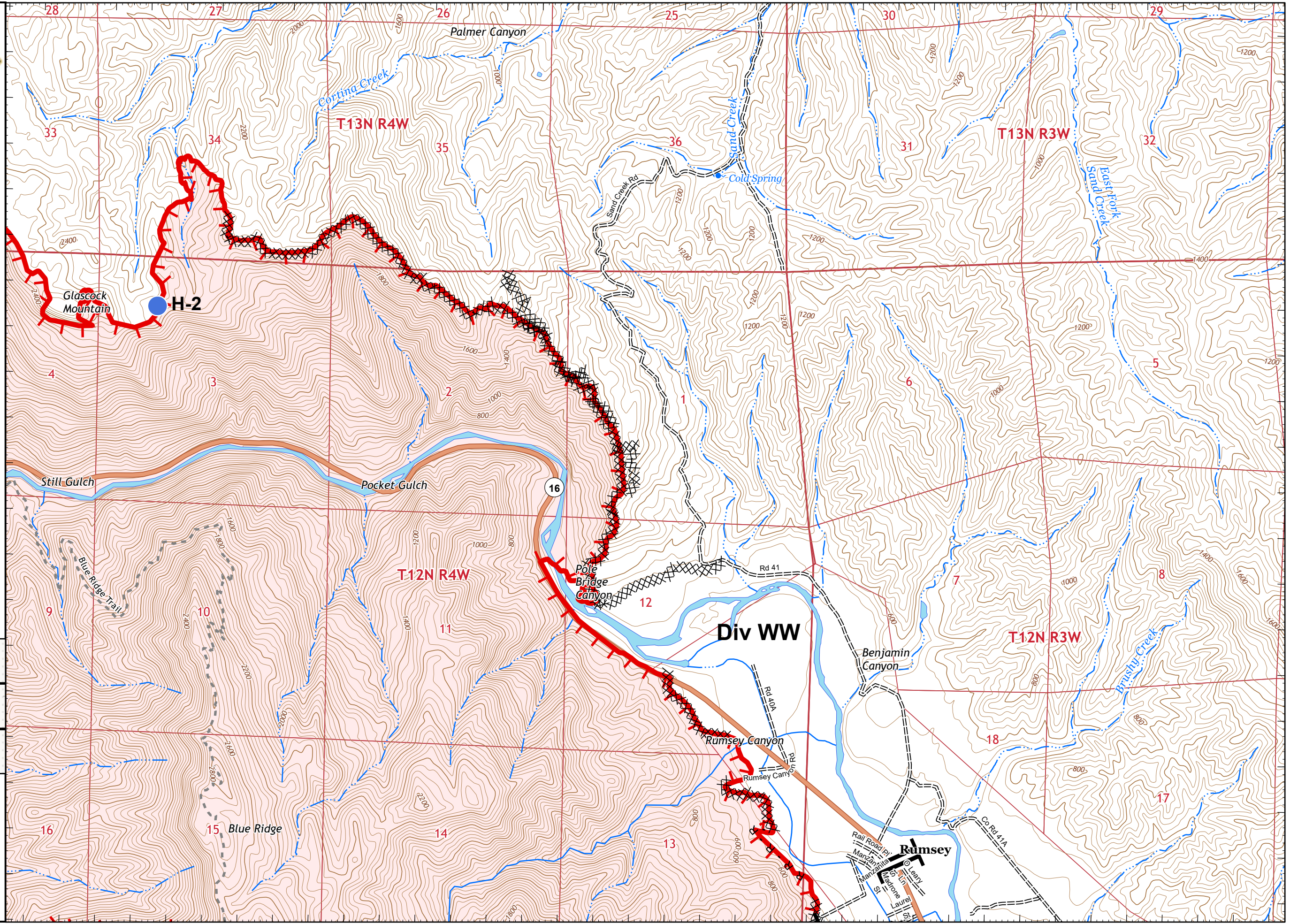
Adjacent Pages



Miles
0 0.25 0.5

1:24,000

IMT 2
8/30/2020
23:50 hrs






IAP MAP

LNU Lightning Complex

CA-LNU-013407
August 31, 2020
0700 - 0700 NAD 83
Page 2 of 33
Branch 30
Div WW

Adjacent Pages

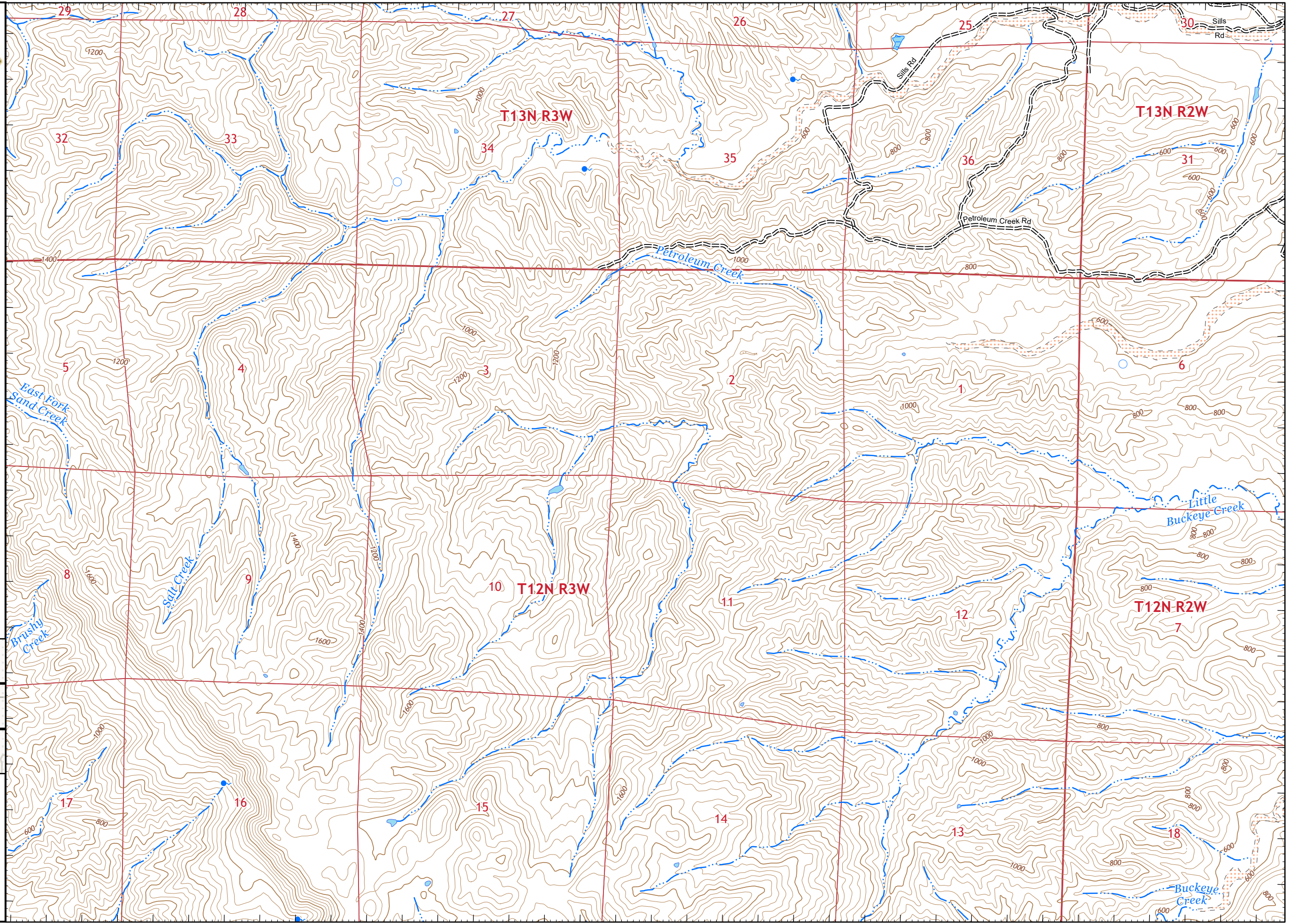
pg. 1	pg. 2	pg. 3
pg. 4	pg. 5	pg. 6



Miles
0 0.25 0.5

1:24,000

IMT 2
8/30/2020
23:50 hrs






IAP MAP

LNU Lightning Complex

CA-LNU-013407
August 31, 2020
0700 - 0700 NAD 83
Page 3 of 33
Branch 30

Adjacent Pages

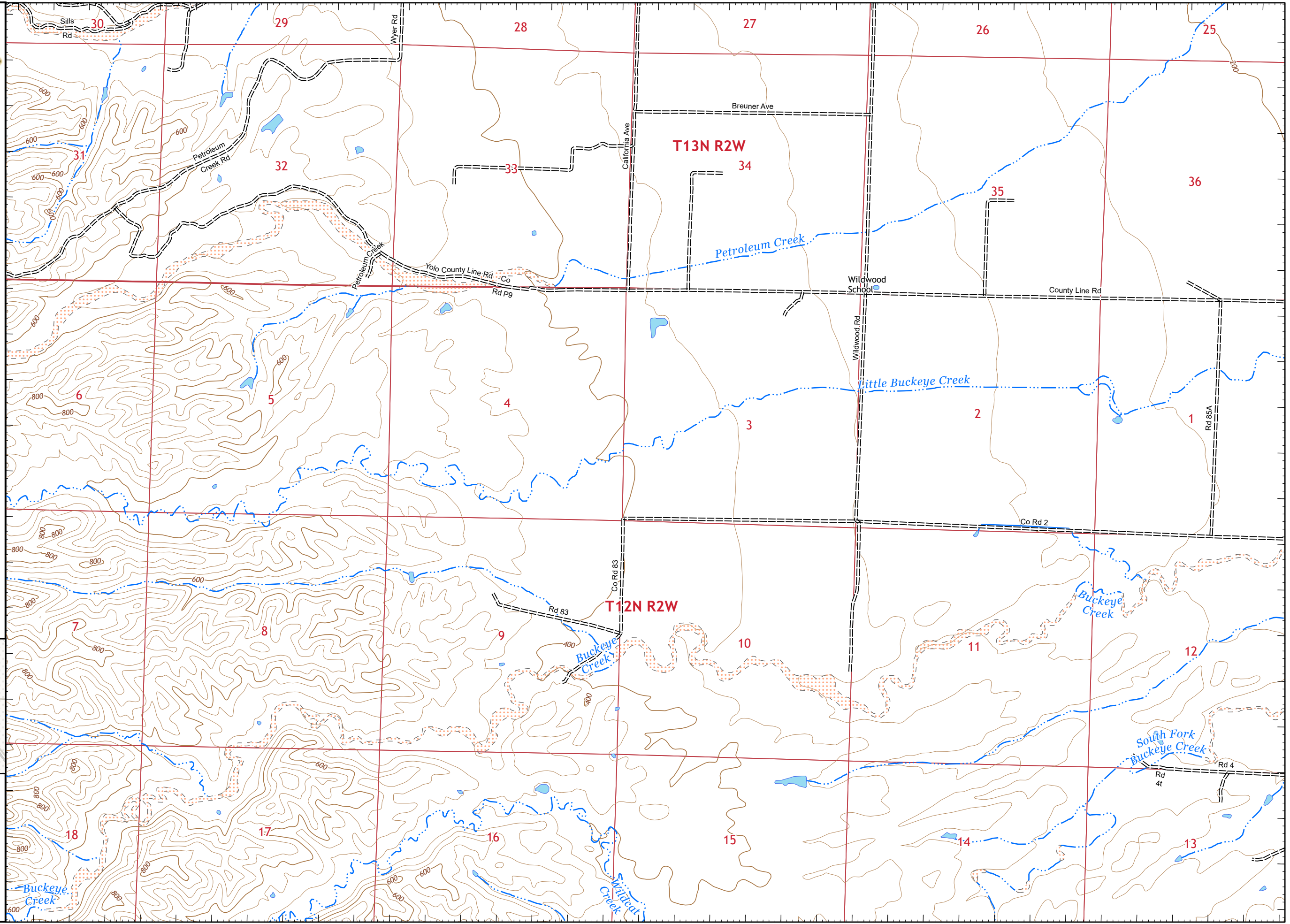
pg. 2	pg. 3
pg. 5	pg. 6



Miles
0 0.25 0.5

1:24,000

IMT 2
8/30/2020
23:50 hrs





IAP MAP

LNU Lightning Complex

CA-LNU-013407
August 31, 2020
0700 - 0700 NAD 83
Page 4 of 33
Branch 30
Div WW/ZZ

- Branch Break
- Uncontrolled Fire Edge
- Contained Line
- Completed Dozer Line
- Road as Completed Line
- Wildfire Daily Fire Perimeter

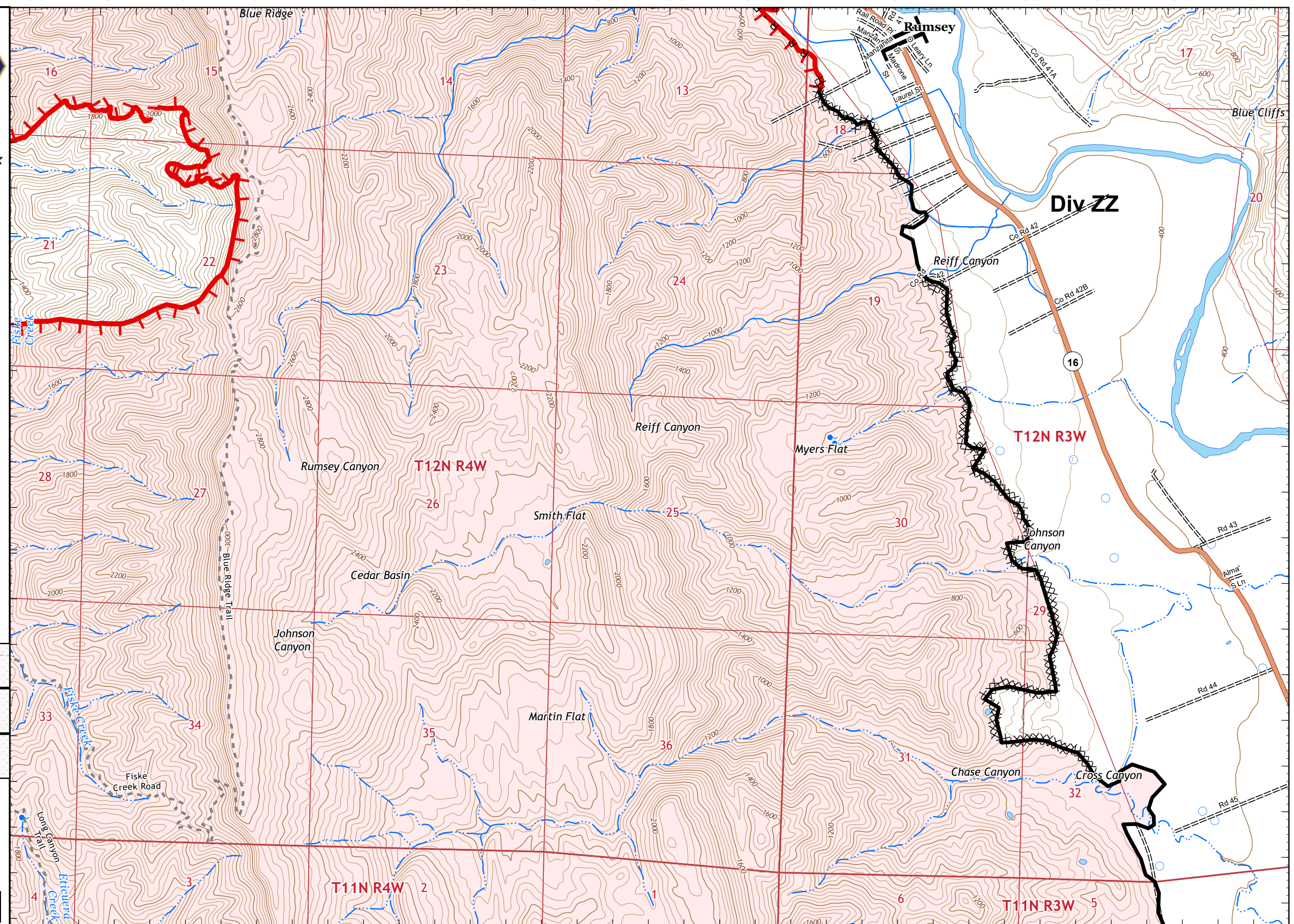
Adjacent Pages

	pg. 1		pg. 2
	pg. 4		pg. 5
	pg. 7		pg. 8

Miles
0 0.25 0.5

1:24,000

IMT 2
8/30/2020
23:51 hrs





IAP MAP

LNU Lightning Complex

CA-LNU-013407
August 31, 2020
0700 - 0700 NAD 83
Page 5 of 33
Branch 30
Div ZZ

- Contained Line
- Wildfire Daily Fire Perimeter

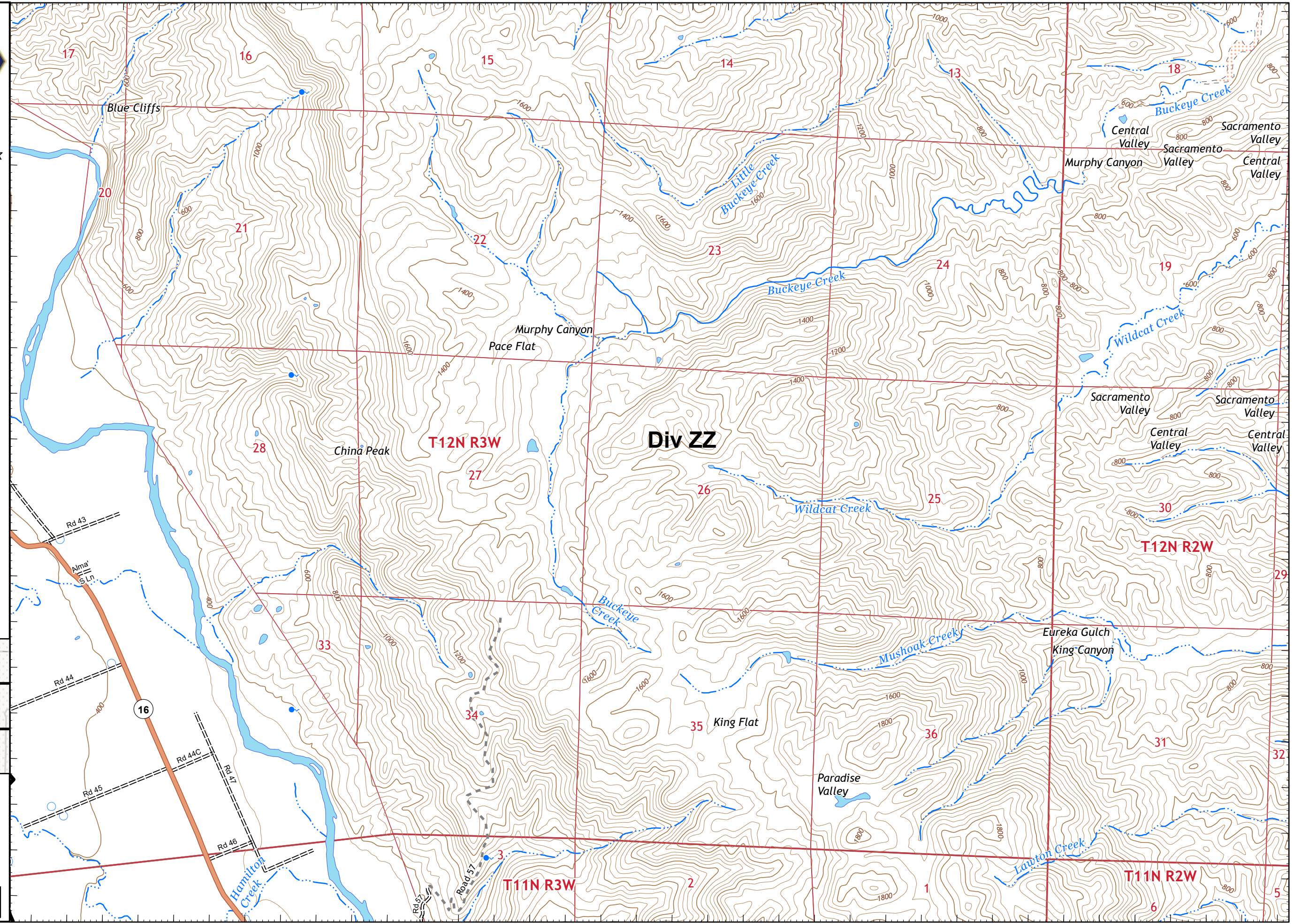
Adjacent Pages

pg. 1	pg. 2	pg. 3
pg. 4	pg. 5	pg. 6
pg. 7	pg. 8	pg. 9

Miles
0 0.25 0.5

1:24,000

IMT 2
8/30/2020
23:51 hrs






IAP MAP

LNU Lightning Complex

CA-LNU-013407
August 31, 2020
0700 - 0700 NAD 83
Page 6 of 33
Branch 30
Div ZZ

Adjacent Pages

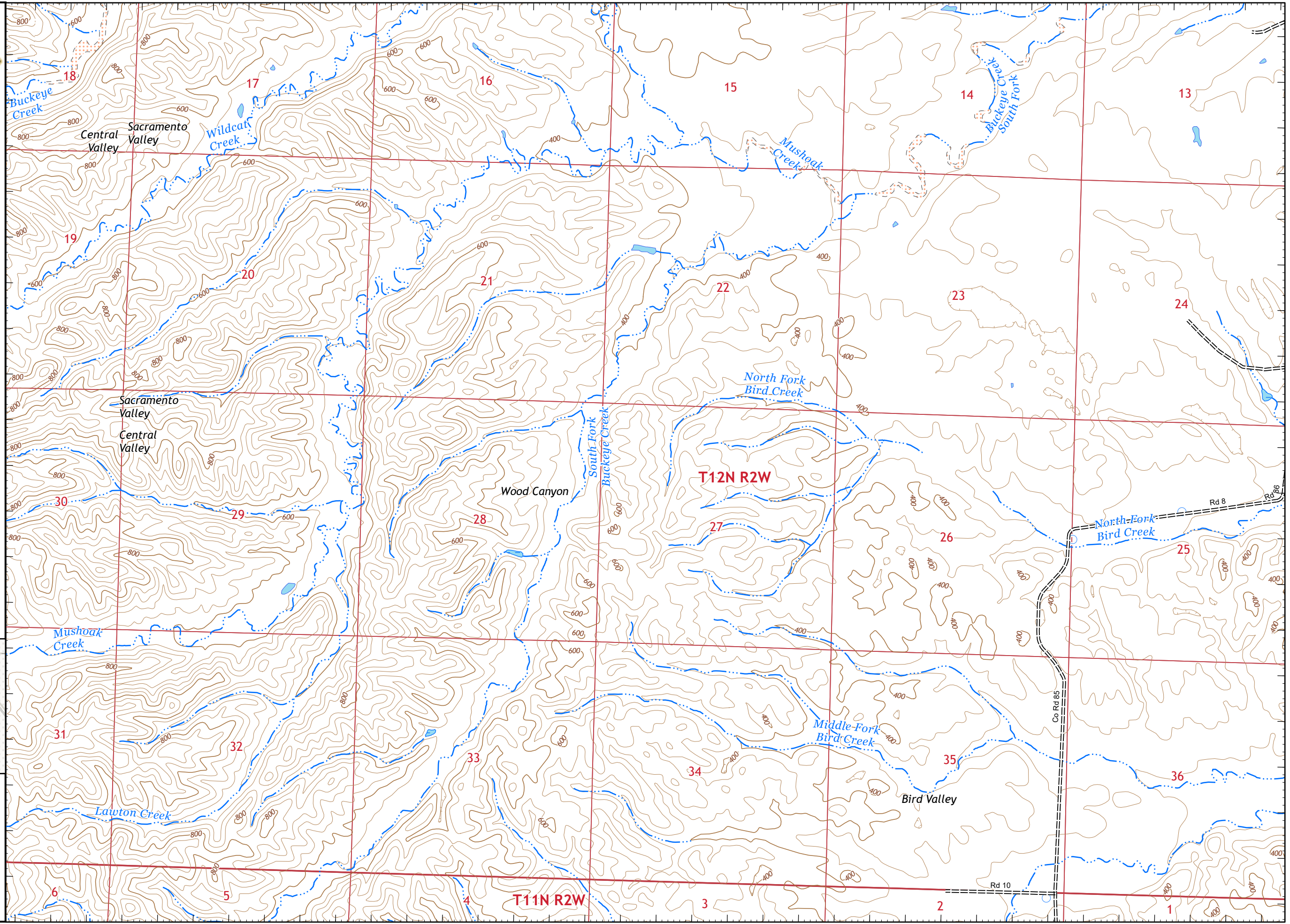
pg. 2	pg. 3
pg. 5	pg. 6
pg. 8	pg. 9



Miles
0 0.25 0.5

1:24,000

IMT 2
8/30/2020
23:51 hrs





IAP MAP

LNU Lightning Complex

CA-LNU-013407
August 31, 2020
0700 - 0700 NAD 83
Page 7 of 33
Branch 30
Div ZZ

- Contained Line
- Completed Dozer Line
- Wildfire Daily Fire Perimeter

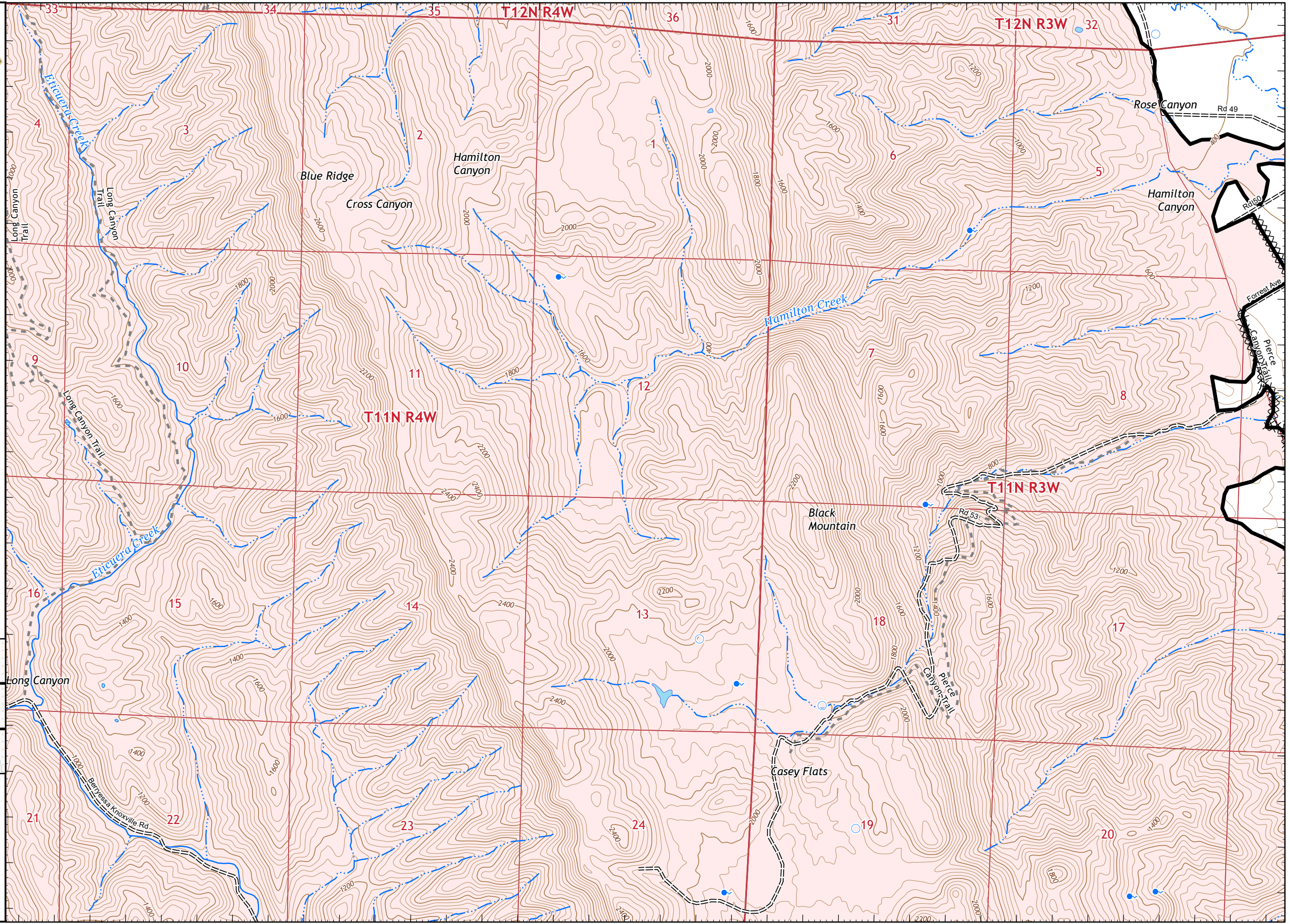
Adjacent Pages

	pg. 4		pg. 5
	pg. 7		pg. 8
	pg. 10		pg. 11

Miles
0 0.25 0.5

1:24,000

IMT 2
8/30/2020
23:52 hrs





IAP MAP

LNU Lightning Complex

CA-LNU-013407
August 31, 2020
0700 - 0700 NAD 83
Page 8 of 33
Branch 30
Div ZZ

- Contained Line
- Completed Dozer Line
- Wildfire Daily Fire Perimeter

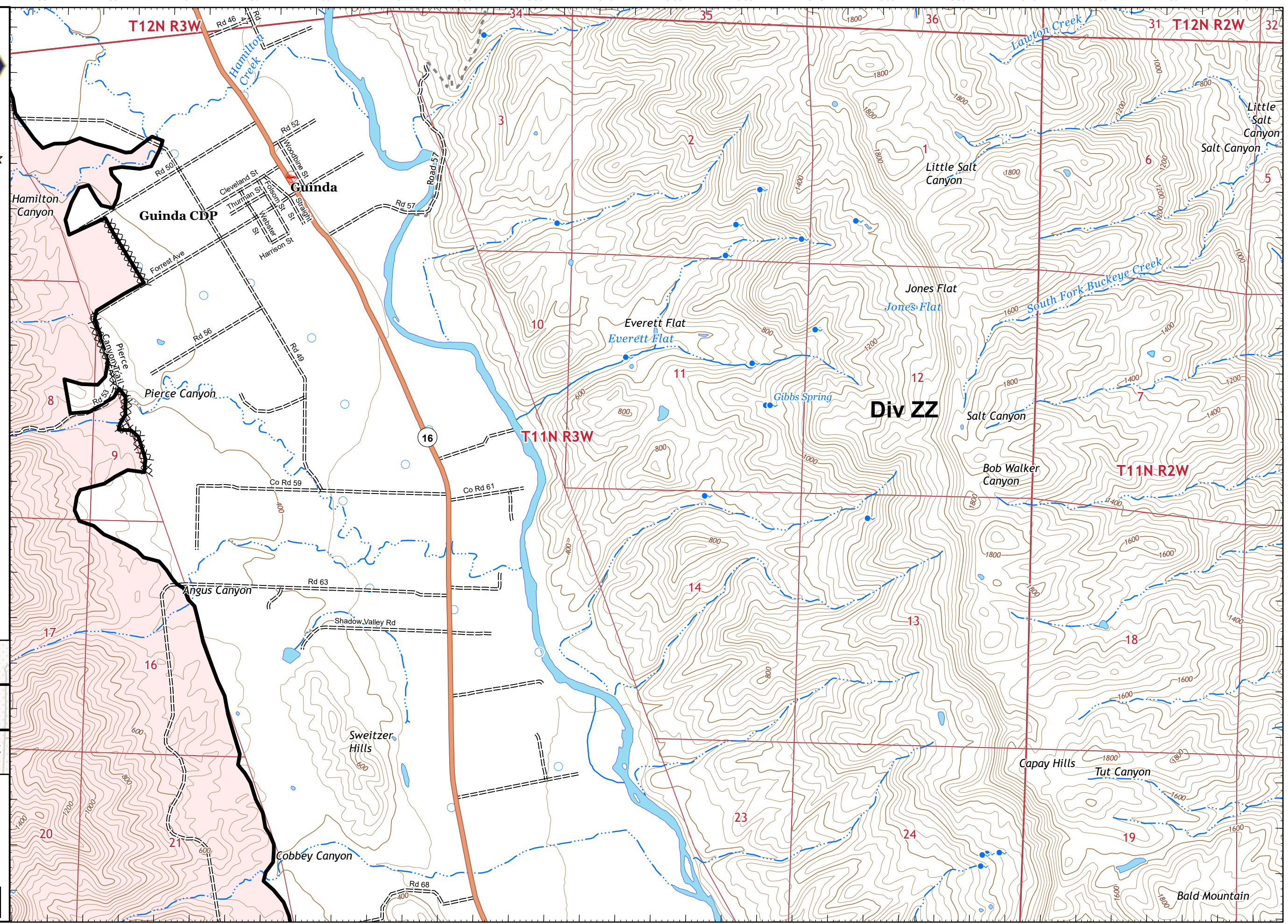
Adjacent Pages

pg. 4	pg. 5	pg. 6
pg. 7	pg. 8	pg. 9
pg. 10	pg. 11	pg. 12

Miles
0 0.25 0.5

1:24,000

IMT 2
8/30/2020
23:52 hrs






IAP MAP

LNU Lightning Complex

CA-LNU-013407
August 31, 2020
0700 - 0700 NAD 83
Page 9 of 33
Branch 30
Div ZZ

Adjacent Pages

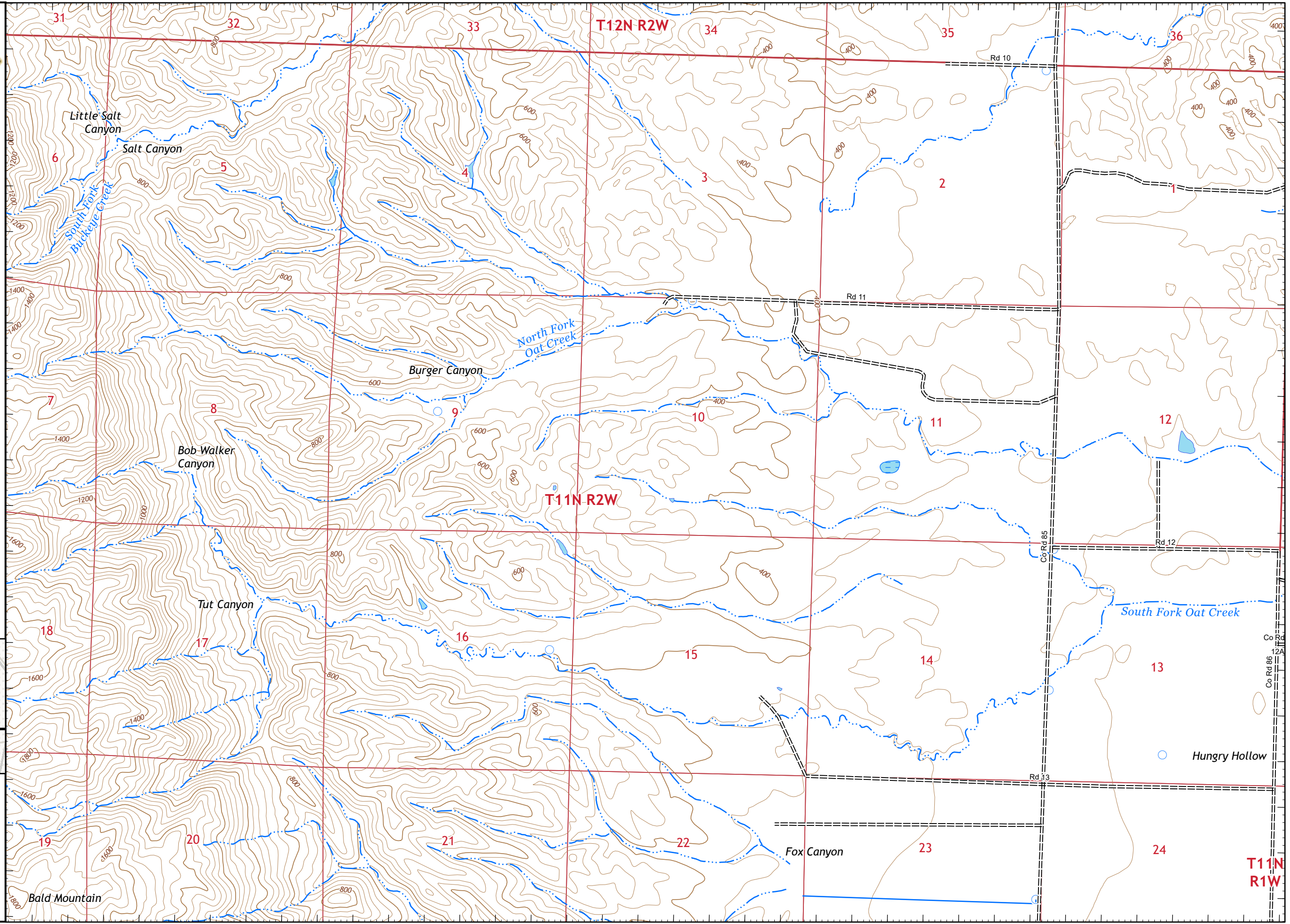
pg. 5	pg. 6
pg. 8	pg. 9
pg. 11	pg. 12
pg. 13	



Miles
0 0.25 0.5

1:24,000

IMT 2
8/30/2020
23:52 hrs





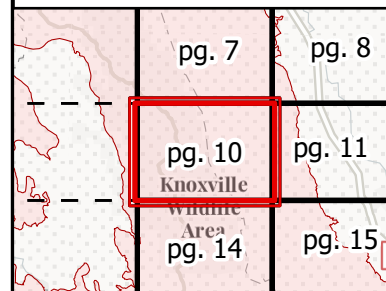
IAP MAP

LNU Lightning Complex

CA-LNU-013407
August 31, 2020
0700 - 0700 NAD 83
Page 10 of 33
Branch 30
Div ZZ

Wildfire Daily Fire Perimeter

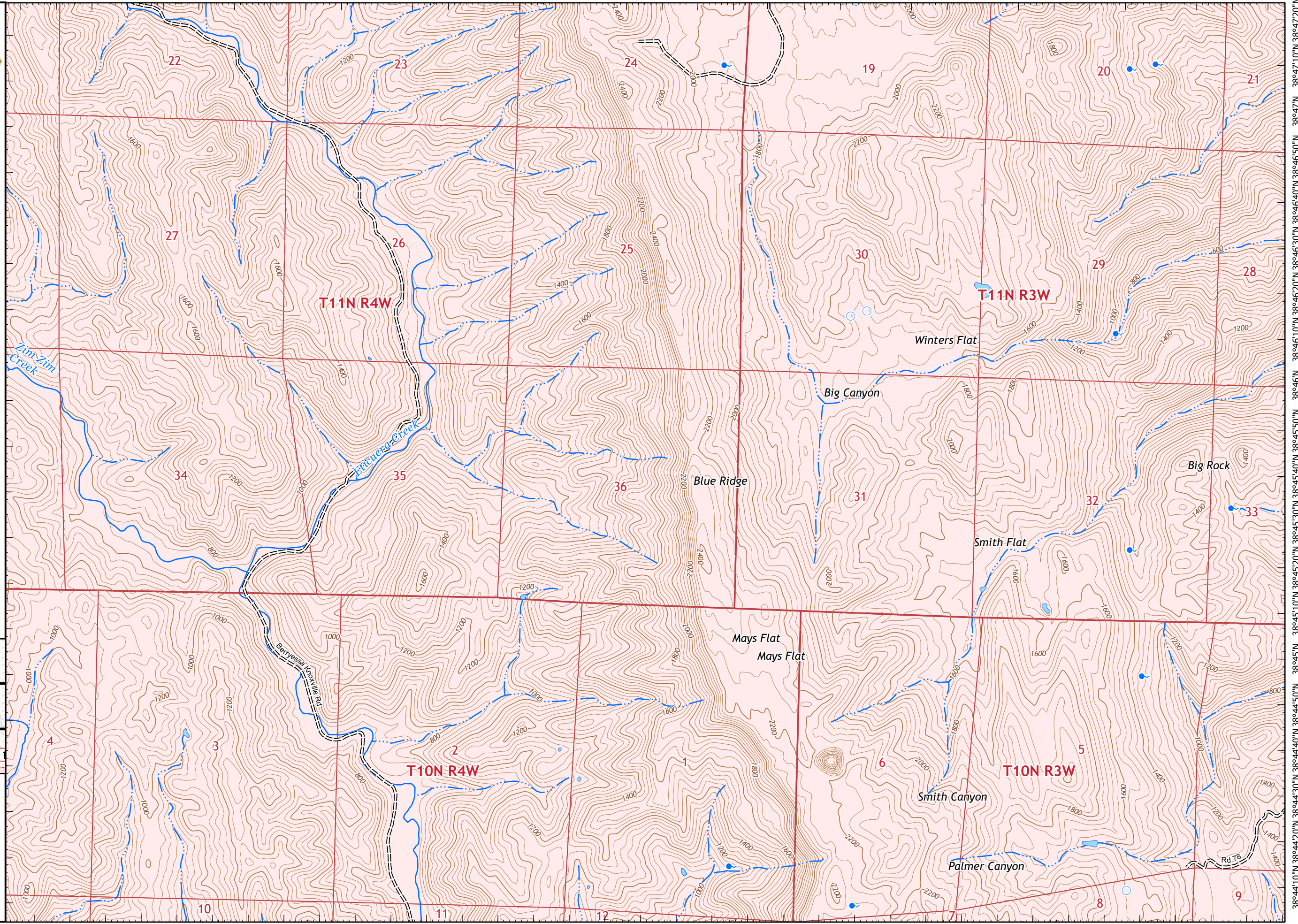
Adjacent Pages



North arrow, scale bar (0 to 0.5 miles), and QR code.

1:24,000

IMT 2
8/30/2020
23:53 hrs





IAP MAP


LNU Lightning Complex

CA-LNU-013407
August 31, 2020
0700 - 0700 NAD 83
Page 11 of 33
Branch 30
Div ZZ

- Drop Point
- Contained Line
- XX Completed Dozer Line
- ▭ Wildfire Daily Fire Perimeter

Adjacent Pages

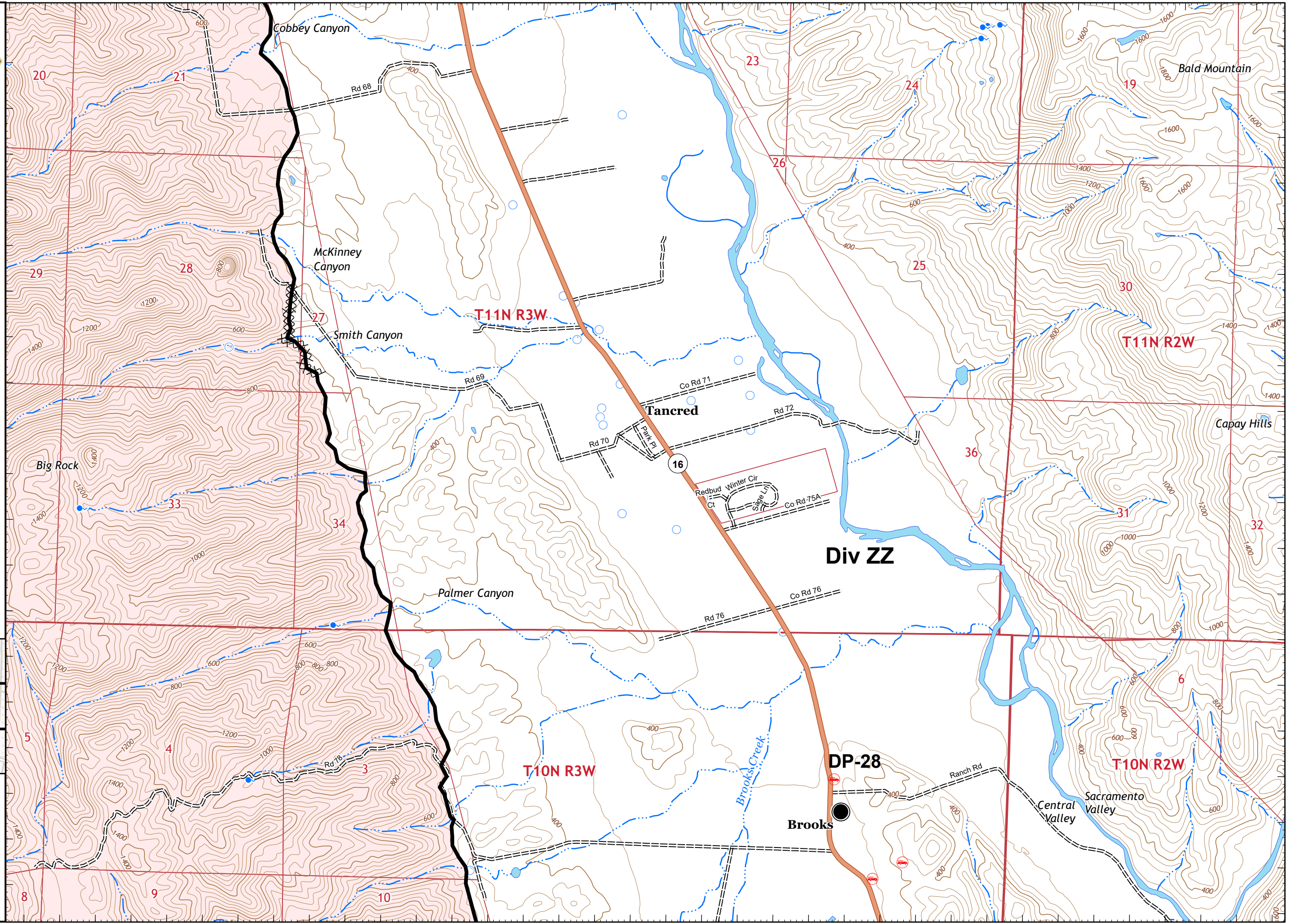
pg. 7	pg. 8	pg. 9
pg. 10	pg. 11	pg. 12
pg. 14	pg. 15	pg. 16



Miles
0 0.25 0.5

1:24,000

IMT 2
8/30/2020
23:53 hrs





IAP MAP

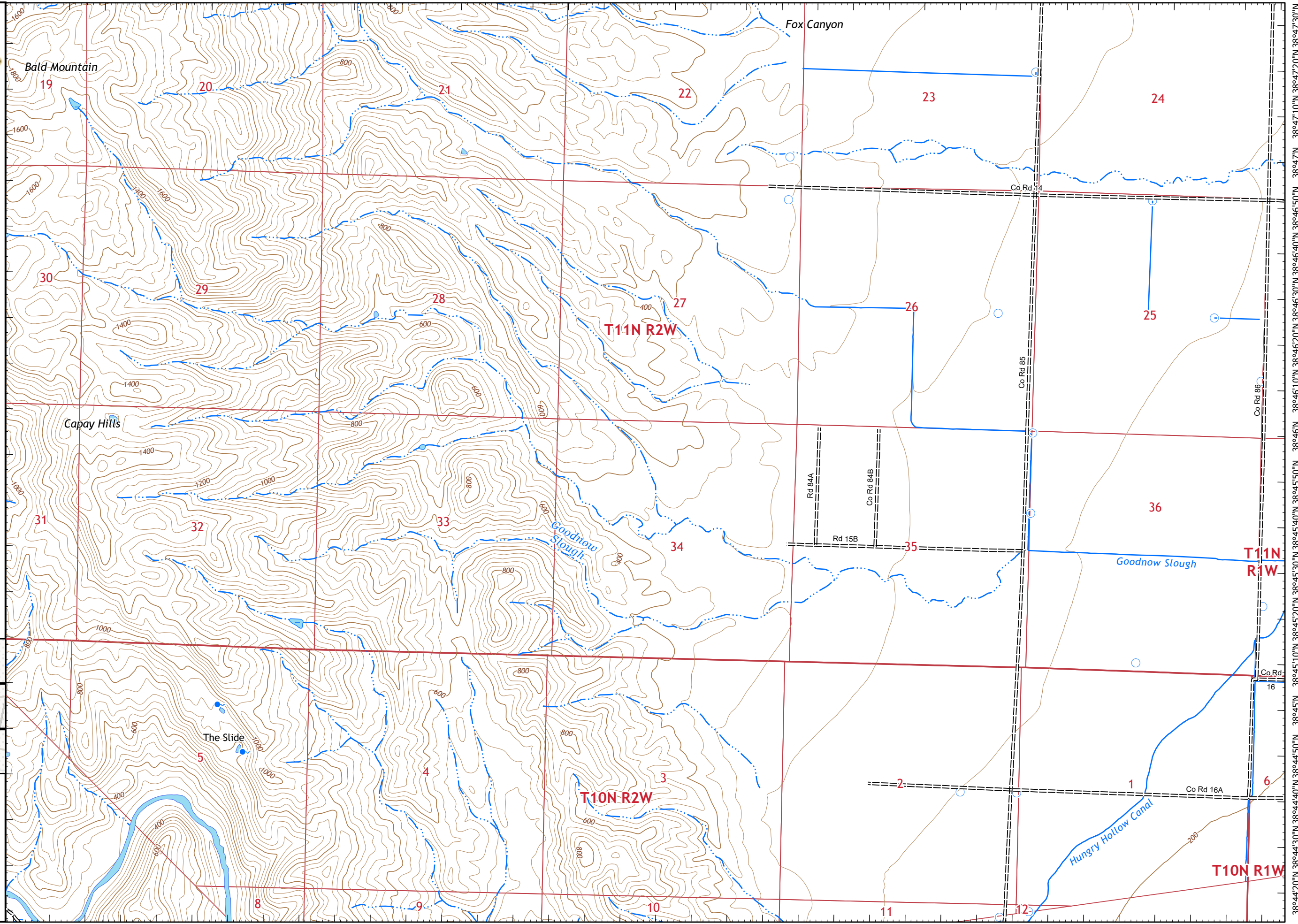
LNU Lightning Complex

CA-LNU-013407
August 31, 2020
0700 - 0700 NAD 83
Page 12 of 33
Branch 30
Div ZZ

Adjacent Pages

pg. 8	pg. 9
pg. 11	pg. 12
pg. 15	pg. 16

Miles
0 0.25 0.5
1:24,000
IMT 2
8/30/2020
23:53 hrs





IAP MAP

LNU Lightning Complex

CA-LNU-013407
August 31, 2020
0700 - 0700 NAD 83
Page 13 of 33
Branch 30
Div ZZ

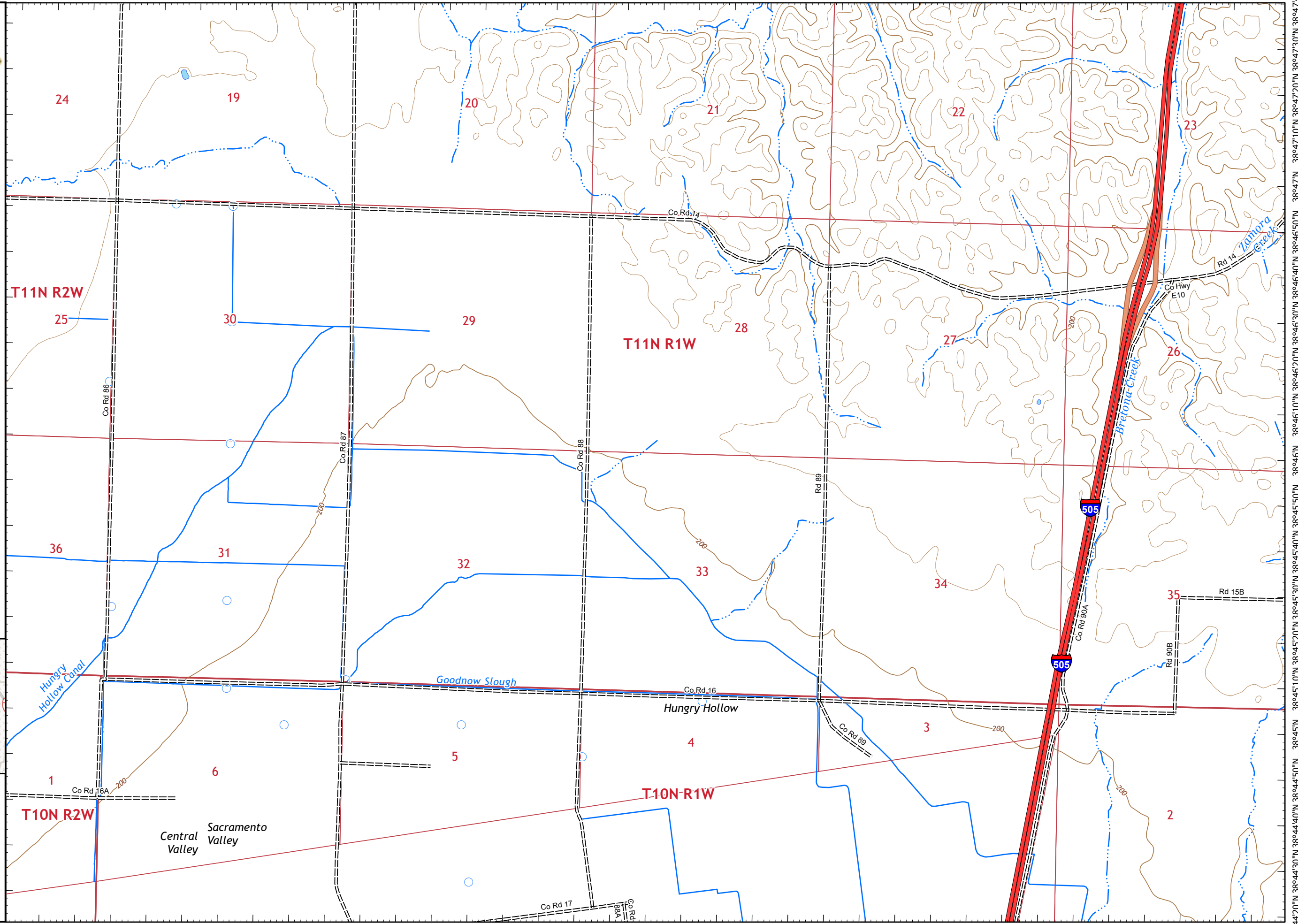
Adjacent Pages

pg. 9	
pg. 12	pg. 13
pg. 16	pg. 17

Miles
0 0.25 0.5

1:24,000

IMT 2
8/30/2020
23:54 hrs





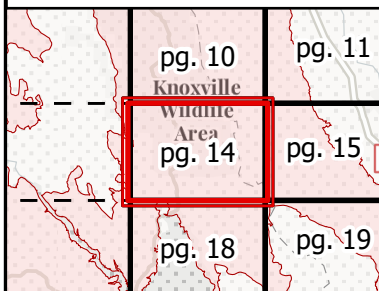
IAP MAP

LNU Lightning Complex

CA-LNU-013407
August 31, 2020
0700 - 0700 NAD 83
Page 14 of 33
Branch 30
Div ZZ

- Uncontrolled Fire Edge
- Contained Line
- Completed Dozer Line
- Wildfire Daily Fire Perimeter

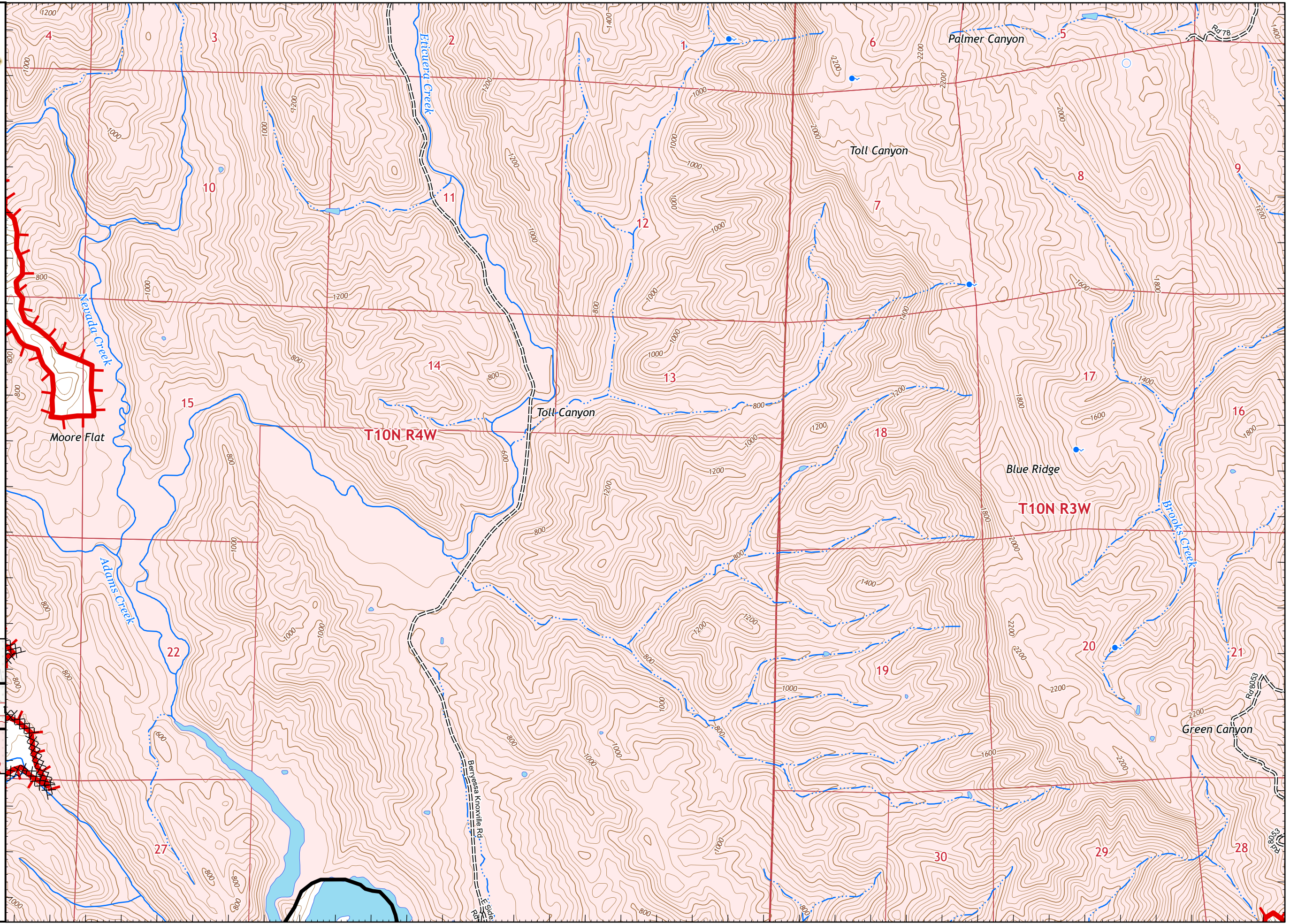
Adjacent Pages



Miles
0 0.25 0.5

1:24,000

IMT 2
8/30/2020
23:54 hrs





IAP MAP

LNU Lightning Complex

CA-LNU-013407
August 31, 2020
0700 - 0700 NAD 83
Page 15 of 33
Branch 30
Div ZZ

- Uncontrolled Fire Edge
- Contained Line
- Completed Dozer Line
- Road as Completed Line
- Wildfire Daily Fire Perimeter

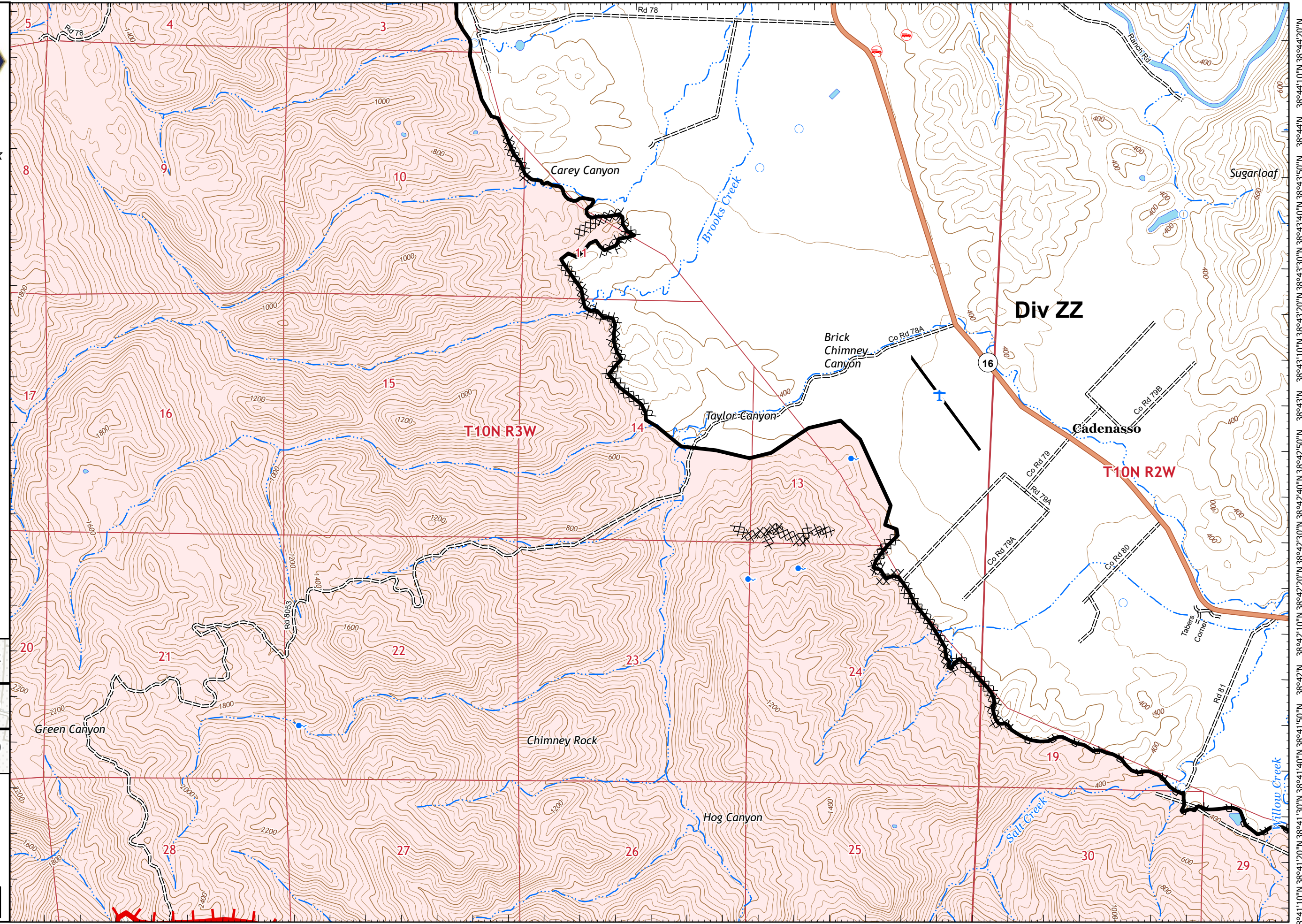
Adjacent Pages

pg. 10	pg. 11	pg. 12
Knoxville Wildfire Area	pg. 15	pg. 16
pg. 14	pg. 15	pg. 16
pg. 18	pg. 19	pg. 20

Miles
0 0.25 0.5

1:24,000

IMT 2
8/30/2020
23:54 hrs





IAP MAP

LNU Lightning Complex

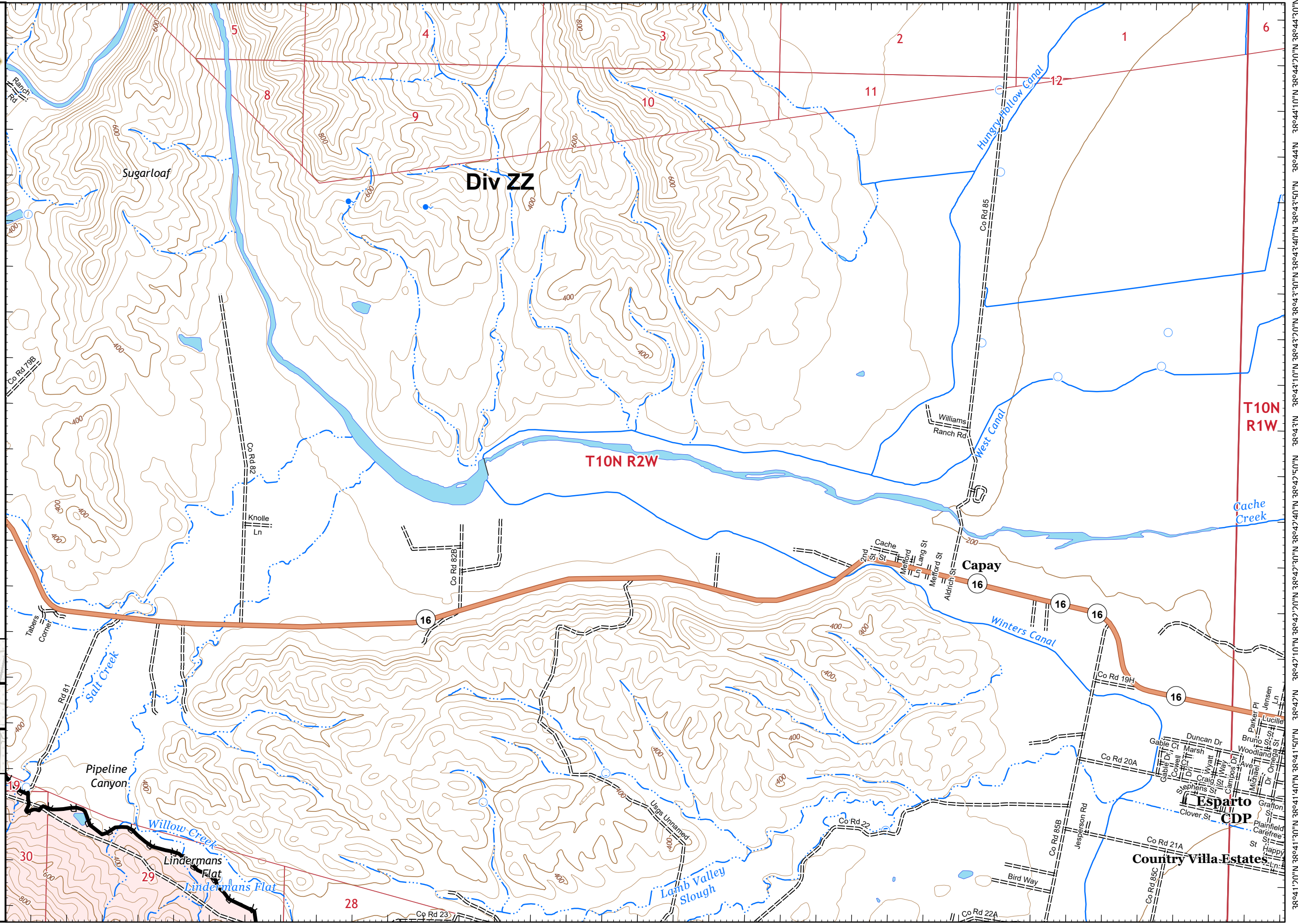
CA-LNU-013407
 August 31, 2020
 0700 - 0700 NAD 83
 Page 16 of 33
 Branch 30
 Div ZZ

- Contained Line
- Completed Dozer Line
- Road as Completed Line
- Wildfire Daily Fire Perimeter

Adjacent Pages

pg. 11	pg. 12	pg. 13
pg. 15	pg. 16	pg. 17
pg. 19	pg. 20	pg. 21

Miles
 0 0.25 0.5
1:24,000
 IMT 2
 8/30/2020
 23:55 hrs





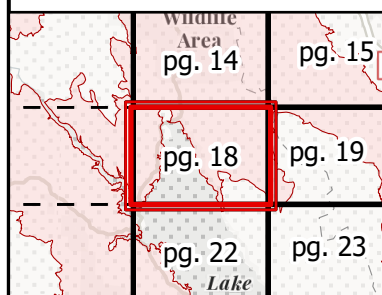
IAP MAP

LNU Lightning Complex

CA-LNU-013407
August 31, 2020
0700 - 0700 NAD 83
Page 18 of 33
Branch 30
Div ZZ

- Uncontrolled Fire Edge
- Contained Line
- Road as Completed Line
- Wildfire Daily Fire Perimeter

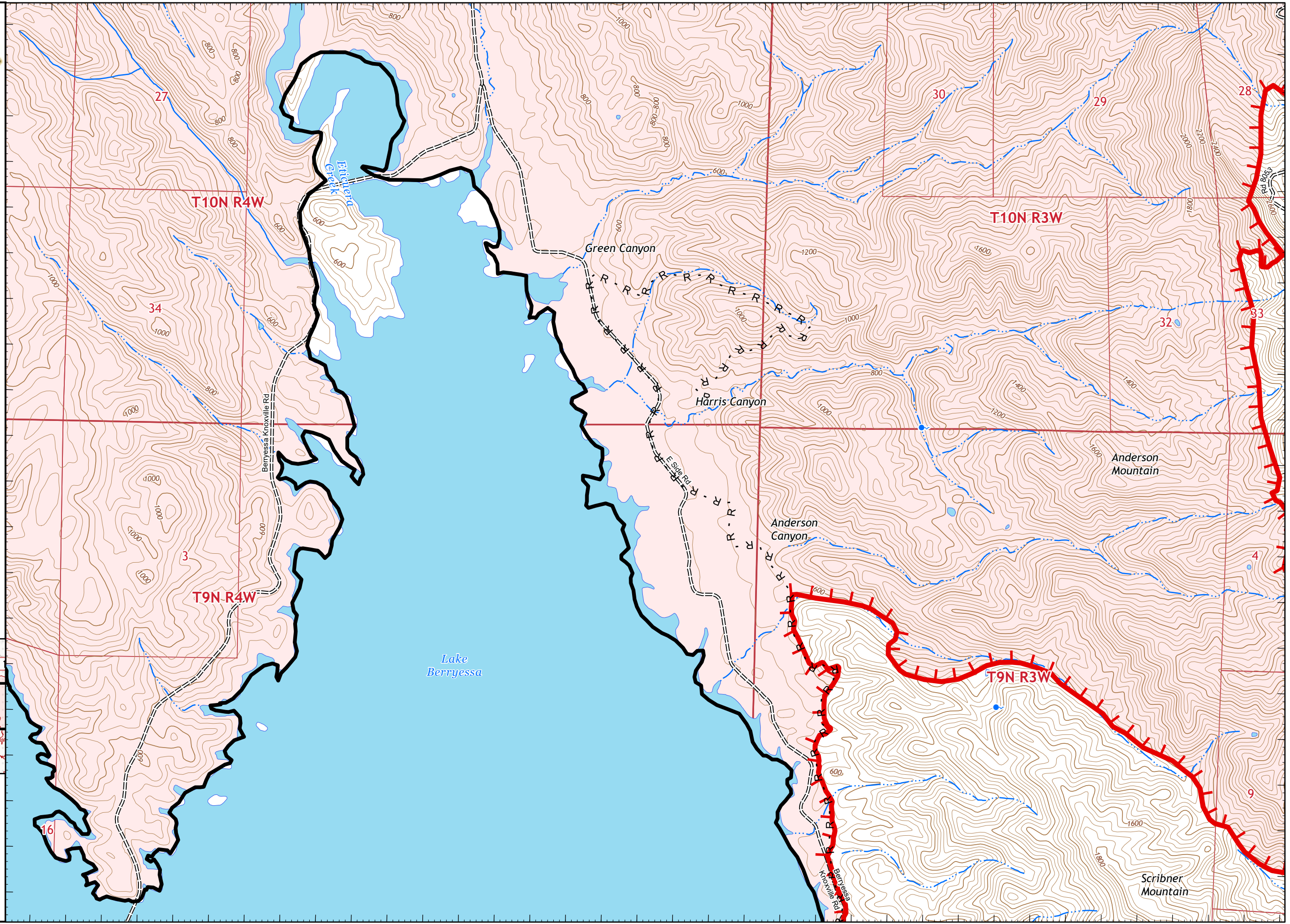
Adjacent Pages



Miles
0 0.25 0.5

1:24,000

IMT 2
8/30/2020
23:55 hrs





IAP MAP

LNU Lightning Complex

CA-LNU-013407
August 31, 2020
0700 - 0700 NAD 83
Page 19 of 33
Branch 30
Div ZZ

- Repeater
- Uncontrolled Fire Edge
- Contained Line
- Road as Completed Line
- Wildfire Daily Fire Perimeter

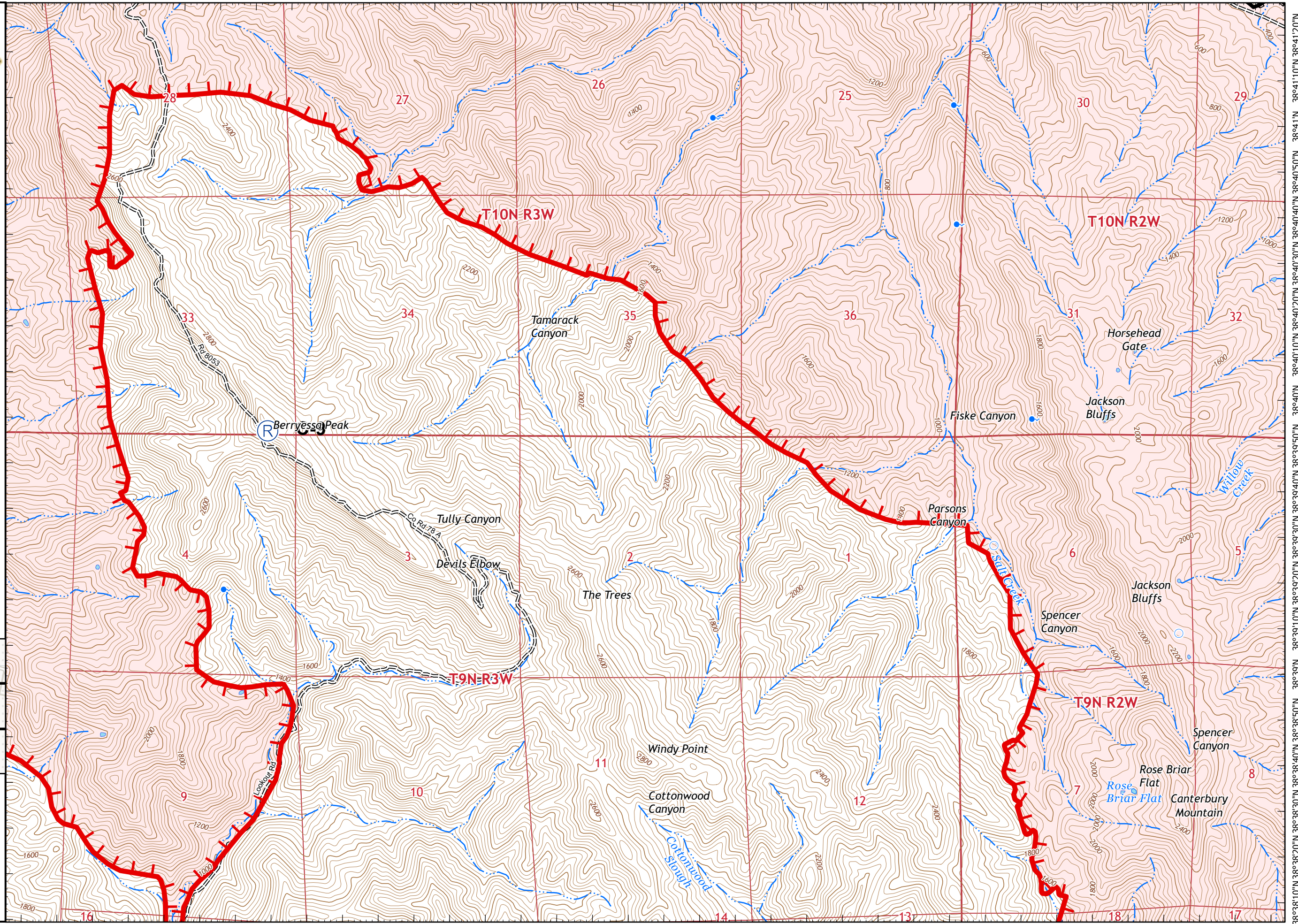
Adjacent Pages

Wildfire Area pg. 14	pg. 15	pg. 16
pg. 18	pg. 19	pg. 20
pg. 22 Lake	pg. 23	pg. 24

Miles
0 0.25 0.5

1:24,000

IMT 2
8/30/2020
23:56 hrs





IAP MAP

LNU Lightning Complex

CA-LNU-013407
August 31, 2020
0700 - 0700 NAD 83
Page 21 of 33
Branch 30
Div ZZ/CC

() Division Break

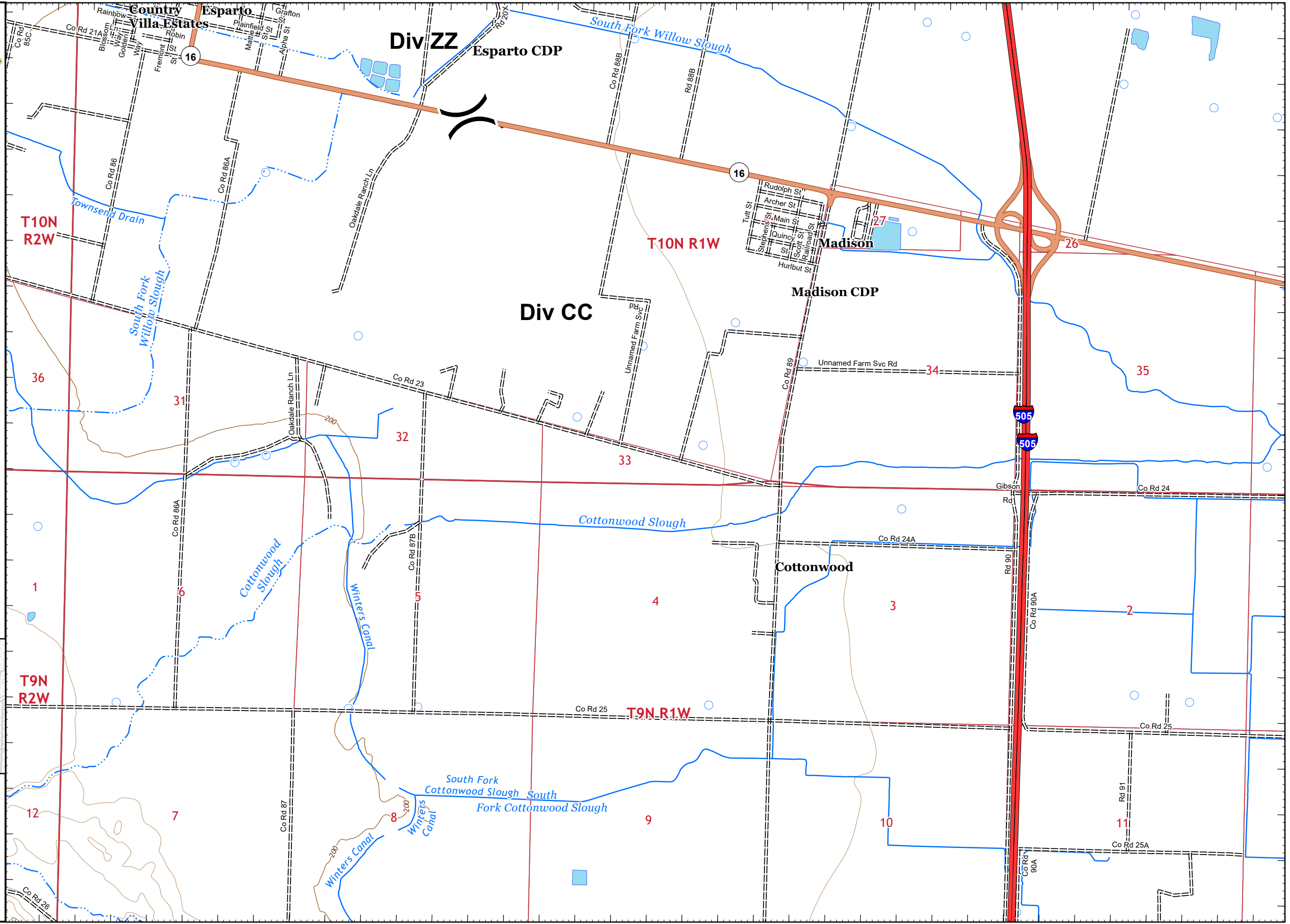
Adjacent Pages

pg. 16	pg. 17 Esparto
pg. 20	pg. 21
pg. 24	pg. 25 505

Miles
0 0.25 0.5

1:24,000

IMT 2
8/30/2020
23:56 hrs





IAP MAP

LNU Lightning Complex

CA-LNU-013407
August 31, 2020
0700 - 0700 NAD 83
Page 22 of 33
Branch 30
Div ZZ

- Uncontrolled Fire Edge
- Contained Line
- Road as Completed Line
- Wildfire Daily Fire Perimeter

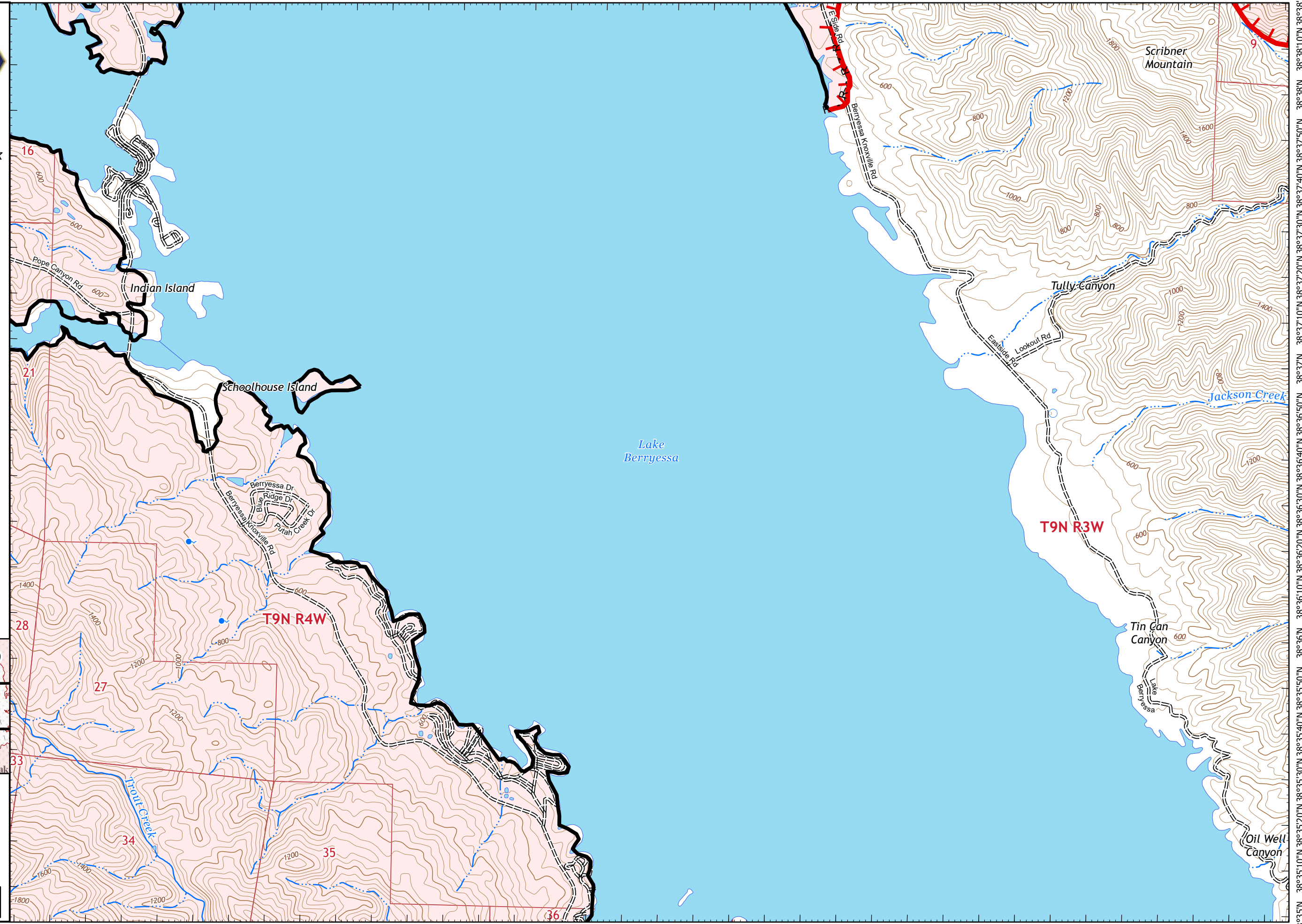
Adjacent Pages

pg. 18	pg. 19
pg. 22 <i>Lake</i>	pg. 23
pg. 26	pg. 27

Miles
0 0.25 0.5

1:24,000

IMT 2
8/30/2020
23:57 hrs





IAP MAP

LNU Lightning Complex

CA-LNU-013407
August 31, 2020
0700 - 0700 NAD 83
Page 23 of 33
Branch 30
Div ZZ/CC

Uncontrolled Fire Edge
 Wildfire Daily Fire Perimeter

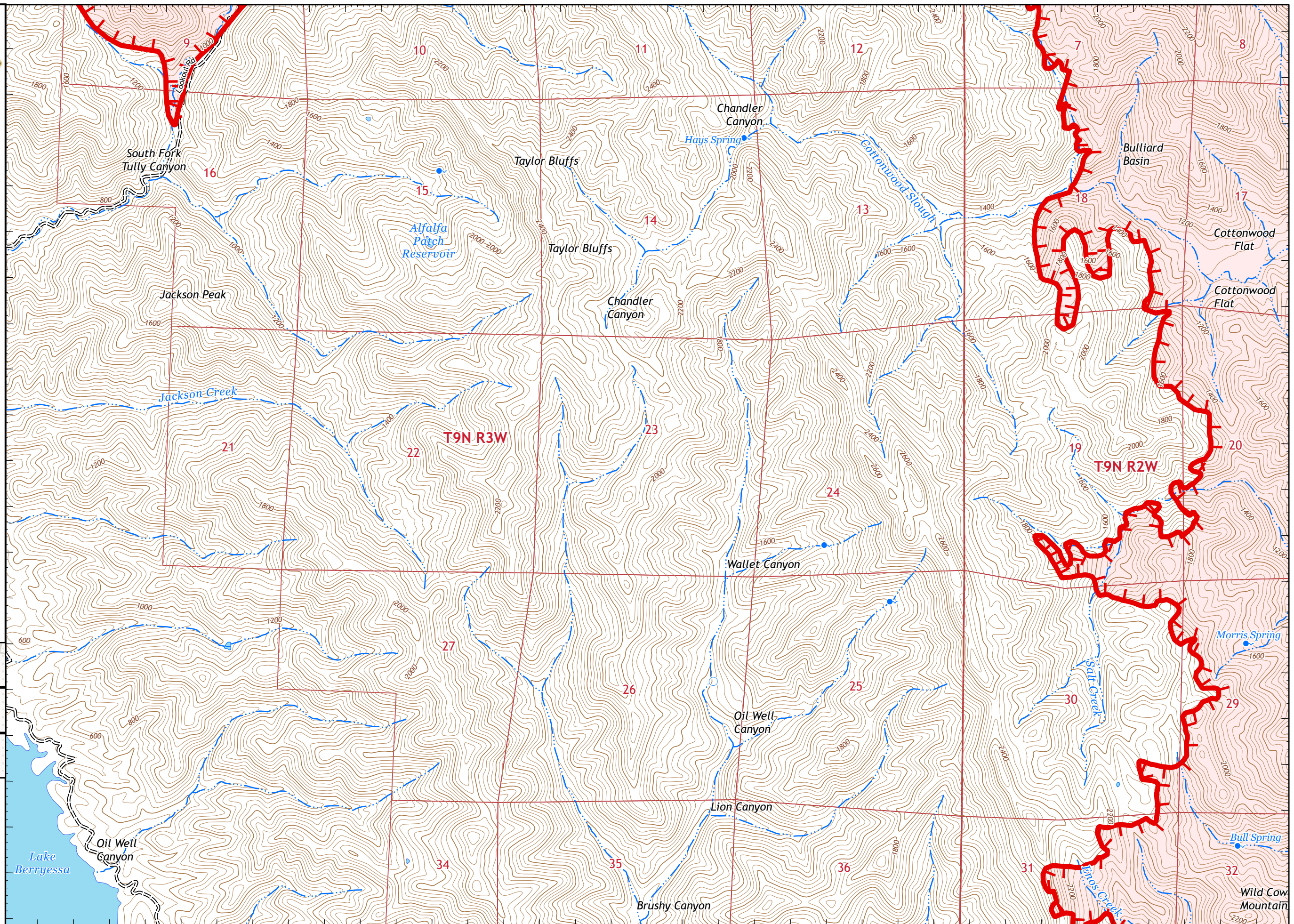
Adjacent Pages

pg. 18	pg. 19	pg. 20
pg. 22	pg. 23	pg. 24
pg. 26	pg. 27	pg. 28

Miles
0 0.25 0.5

1:24,000

IMT 2
8/30/2020
23:57 hrs












IAP MAP



LNU Lightning Complex

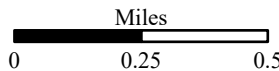
CA-LNU-013407
August 31, 2020
0700 - 0700 NAD 83
Page 24 of 33
Branch 30
Div CC

-  Uncontrolled Fire Edge
-  Contained Line
-  Completed Dozer Line
-  Road as Completed Line
-  Wildfire Daily Fire Perimeter

Adjacent Pages

pg. 19	 pg. 20	pg. 21
pg. 23	 pg. 24	pg. 25
pg. 27	pg. 28	pg. 29

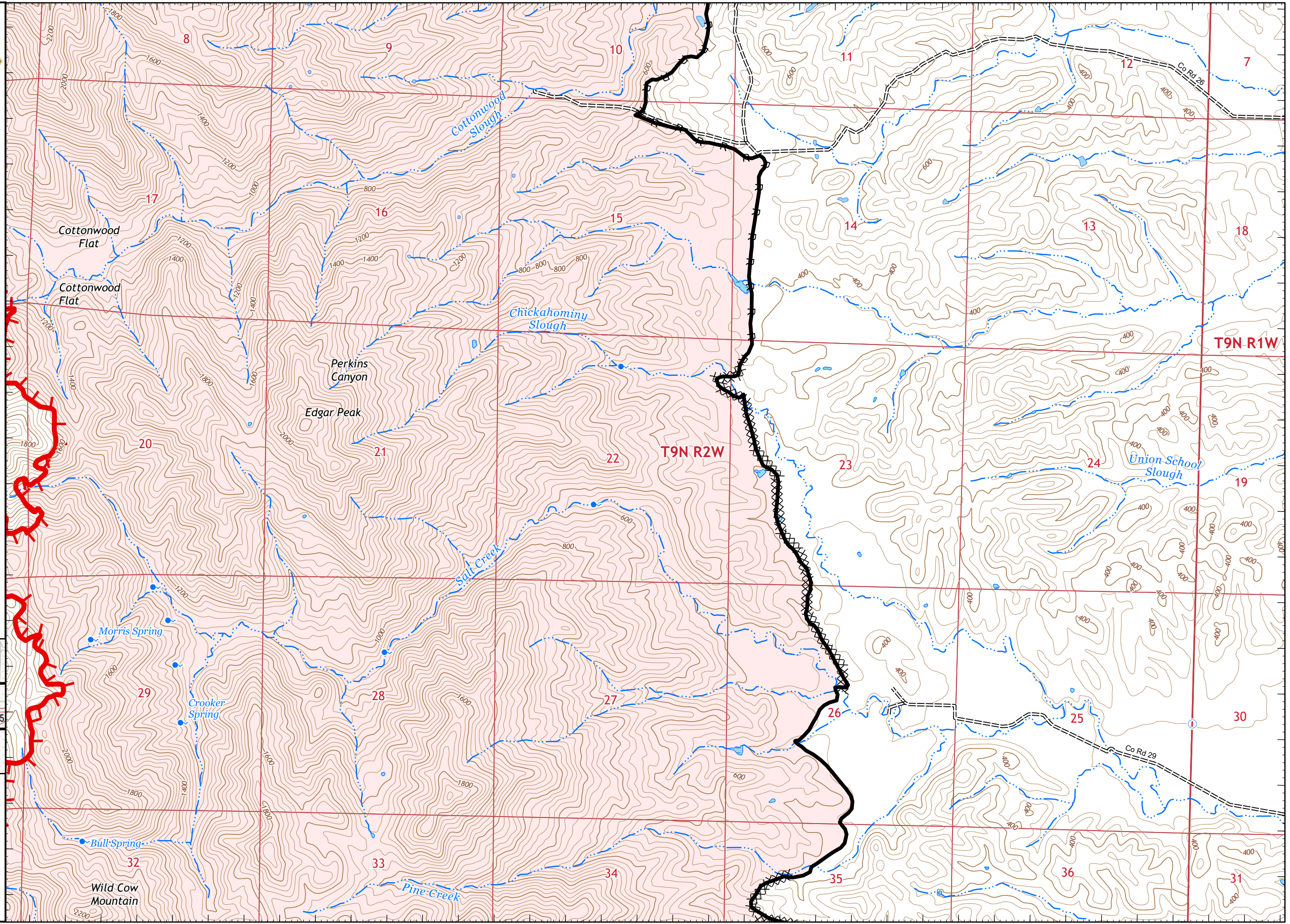




Miles

0
0.25
0.5

1:24,000

IMT 2
8/30/2020
23:57 hrs





IAP MAP

LNU Lightning Complex

CA-LNU-013407
August 31, 2020
0700 - 0700 NAD 83
Page 25 of 33
Branch 30
Div CC

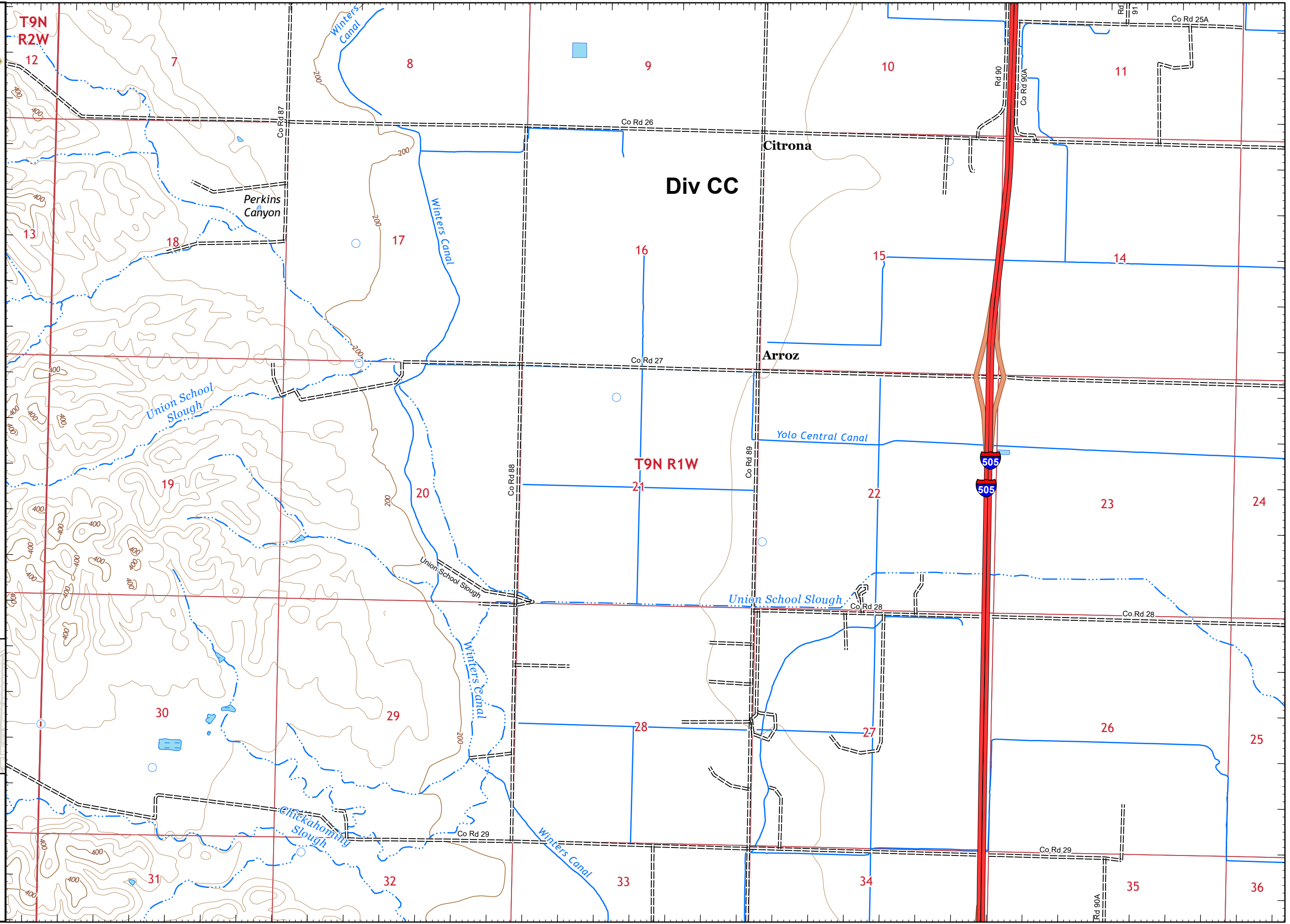
Adjacent Pages

pg. 20	pg. 21
pg. 24	pg. 25
pg. 28	pg. 29

Miles
0 0.25 0.5

1:24,000

IMT 2
8/30/2020
23:58 hrs





IAP MAP

LNU Lightning Complex

CA-LNU-013407
August 31, 2020
0700 - 0700 NAD 83
Page 26 of 33
Branch 30
Div ZZ/CC

— Contained Line
— Wildfire Daily Fire Perimeter

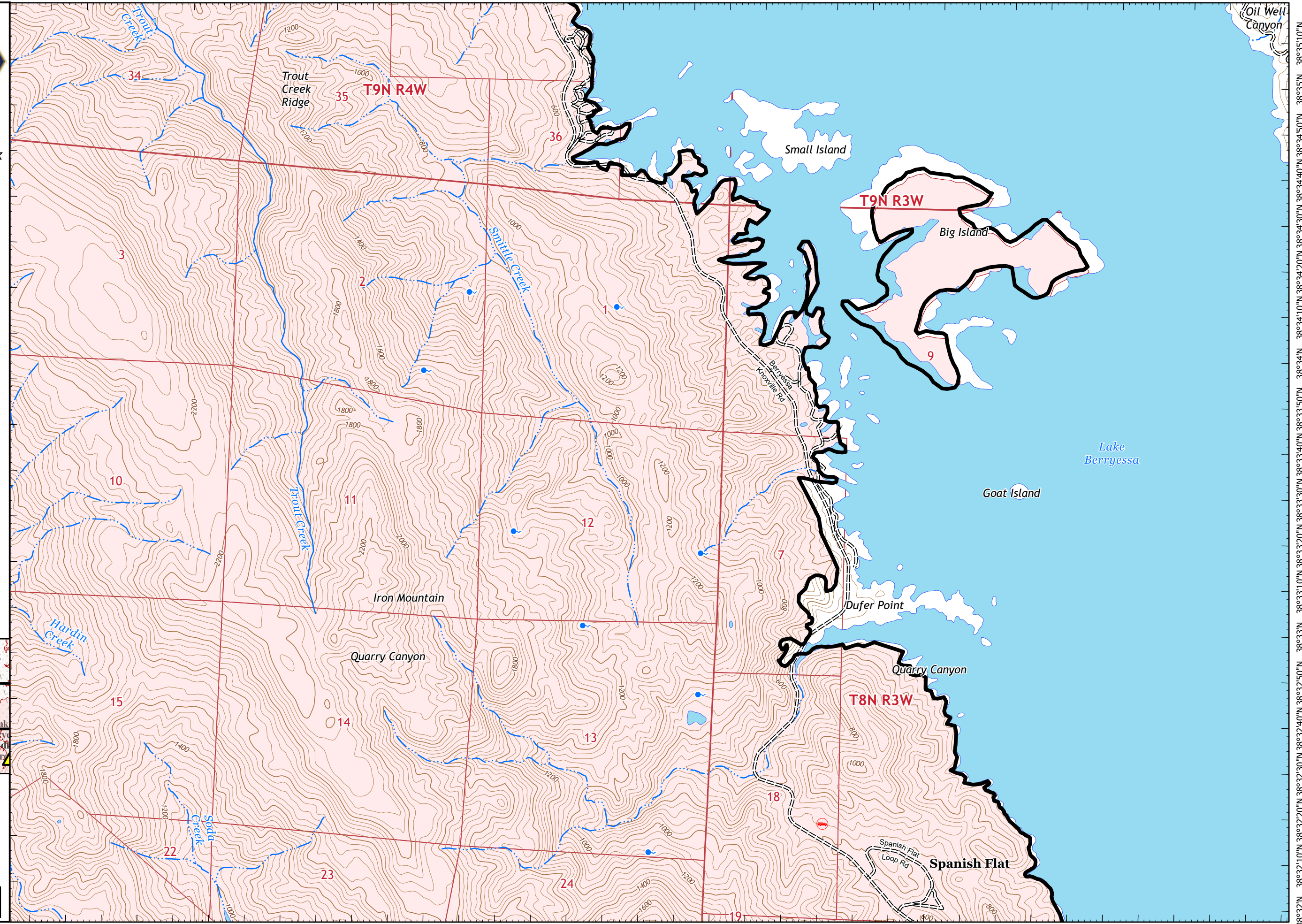
Adjacent Pages

pg. 22	pg. 23
pg. 26	pg. 27
pg. 30	pg. 31

Miles
0 0.25 0.5

1:24,000

IMT 2
8/30/2020
23:58 hrs





IAP MAP

LNU Lightning Complex

CA-LNU-013407
August 31, 2020
0700 - 0700 NAD 83
Page 27 of 33
Branch 30
Div CC

- Uncontrolled Fire Edge
- Contained Line
- Wildfire Daily Fire Perimeter

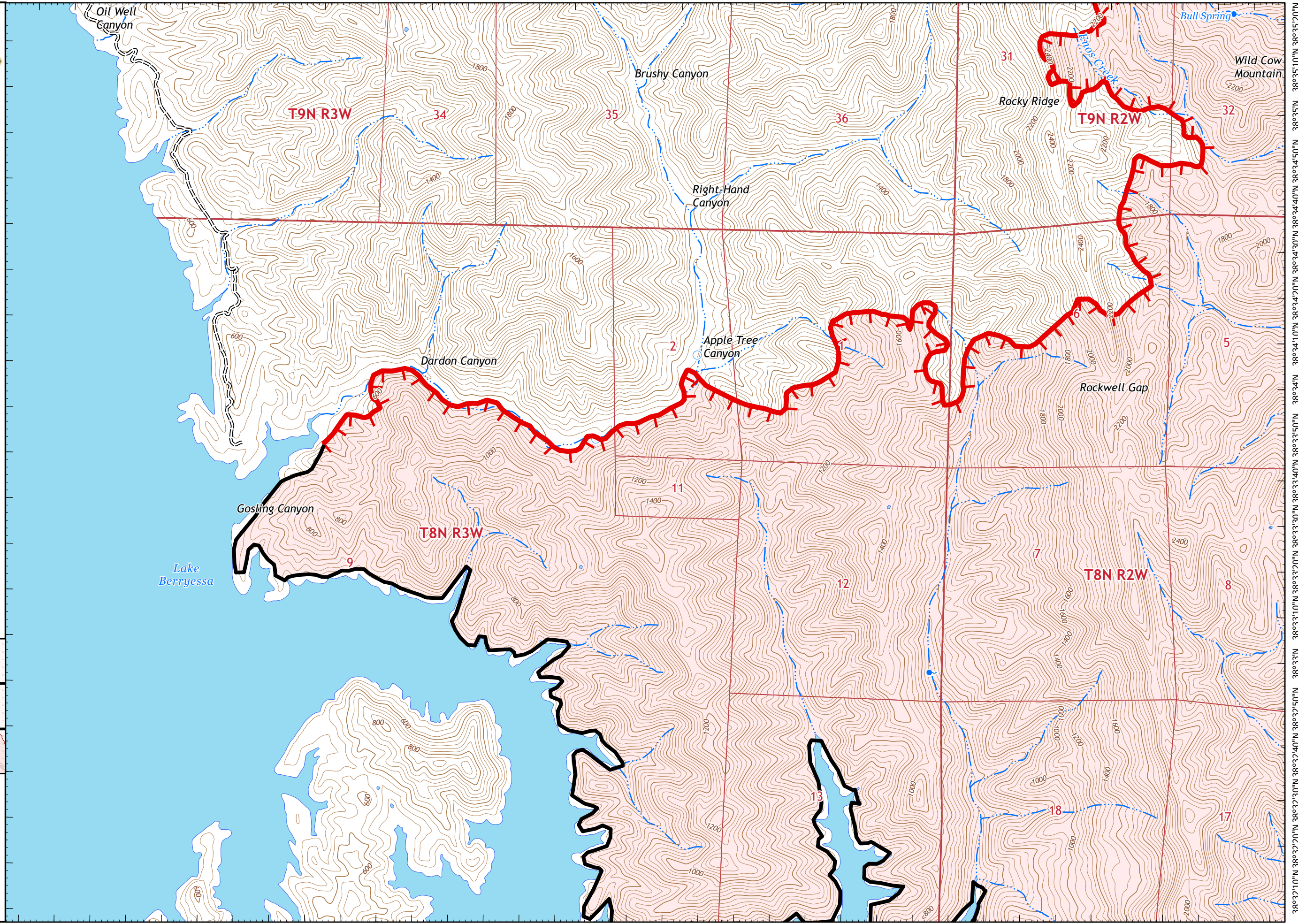
Adjacent Pages

pg. 22	pg. 23	pg. 24
pg. 26	pg. 27	pg. 28
pg. 30	pg. 31	pg. 32

Miles
0 0.25 0.5

1:24,000

IMT 2
8/30/2020
23:58 hrs










IAP MAP



LNU Lightning Complex

CA-LNU-013407
August 31, 2020
0700 - 0700 NAD 83
Page 28 of 33
Branch 30
Div CC

-  Uncontrolled Fire Edge
-  Contained Line
-  Completed Dozer Line
-  Road as Completed Line
-  Wildfire Daily Fire Perimeter

Adjacent Pages

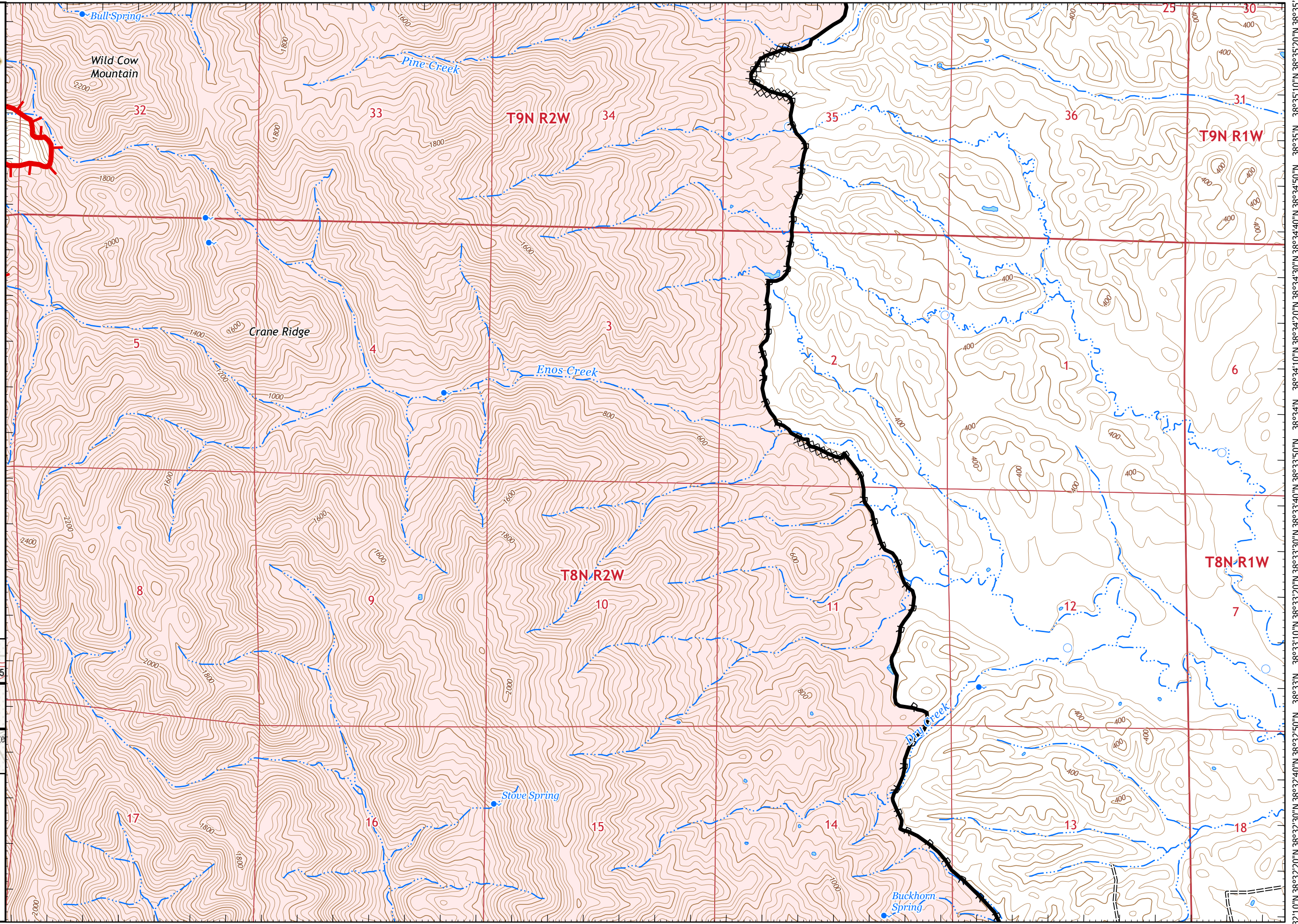
pg. 23	pg. 24	pg. 25
pg. 27	pg. 28	pg. 29
pg. 31	pg. 32	pg. 33

Miles
0 0.25 0.5

1:24,000

IMT 2
8/30/2020
23:59 hrs





IAP MAP

LNU Lightning Complex

CA-LNU-013407
August 31, 2020
0700 - 0700 NAD 83
Page 29 of 33
Branch 30
Div CC

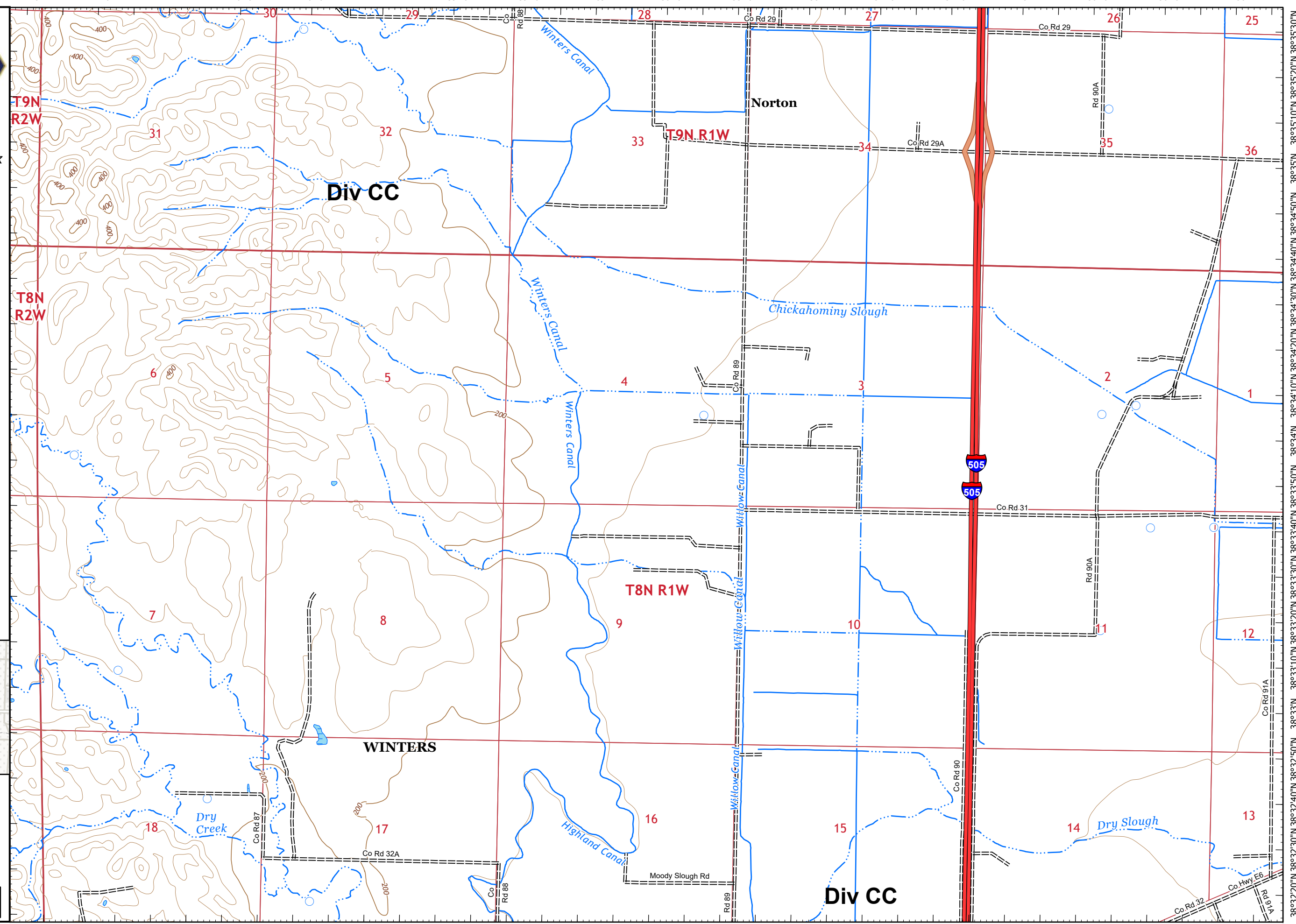
Adjacent Pages

pg. 24	pg. 25
pg. 28	pg. 29
pg. 32	pg. 33

Miles
0 0.25 0.5

1:24,000

IMT 2
8/30/2020
23:59 hrs





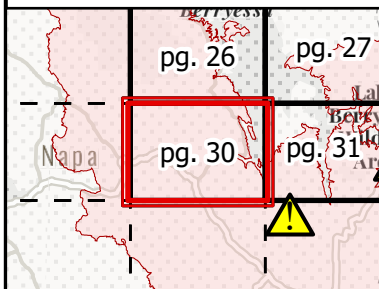
IAP MAP

LNU Lightning Complex

CA-LNU-013407
August 31, 2020
0700 - 0700 NAD 83
Page 30 of 33
Branch 30
Div CC

- Contained Line
- Completed Dozer Line
- Road as Completed Line
- Wildfire Daily Fire Perimeter

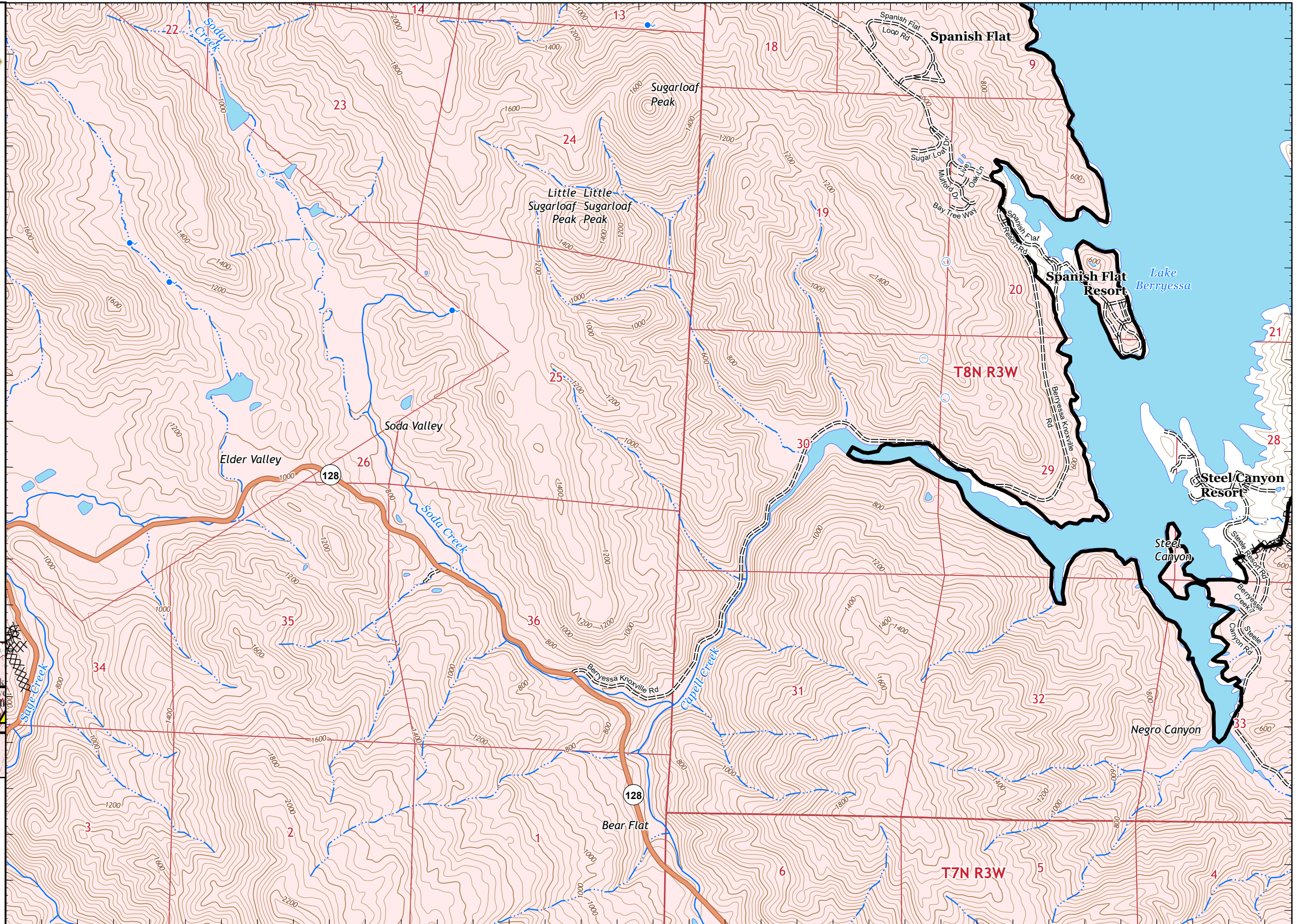
Adjacent Pages



Miles
0 0.25 0.5

1:24,000

IMT 2
8/30/2020
23:59 hrs





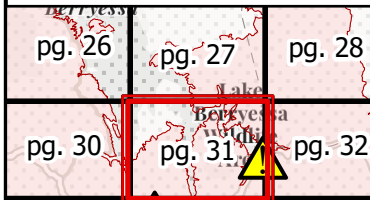
IAP MAP

LNU Lightning Complex

CA-LNU-013407
August 31, 2020
0700 - 0700 NAD 83
Page 31 of 33
Branch 30
Div CC

- Hazardous Road Conditions
- Contained Line
- Completed Dozer Line
- Road as Completed Line
- Wildfire Daily Fire Perimeter

Adjacent Pages



Miles
0 0.25 0.5

1:24,000

IMT 2
8/31/2020
00:00 hrs

