



# IAP MAP

## LNU Lightning Complex

CA-LNU-013407

September 1, 2020

0700 - 0700 NAD 83

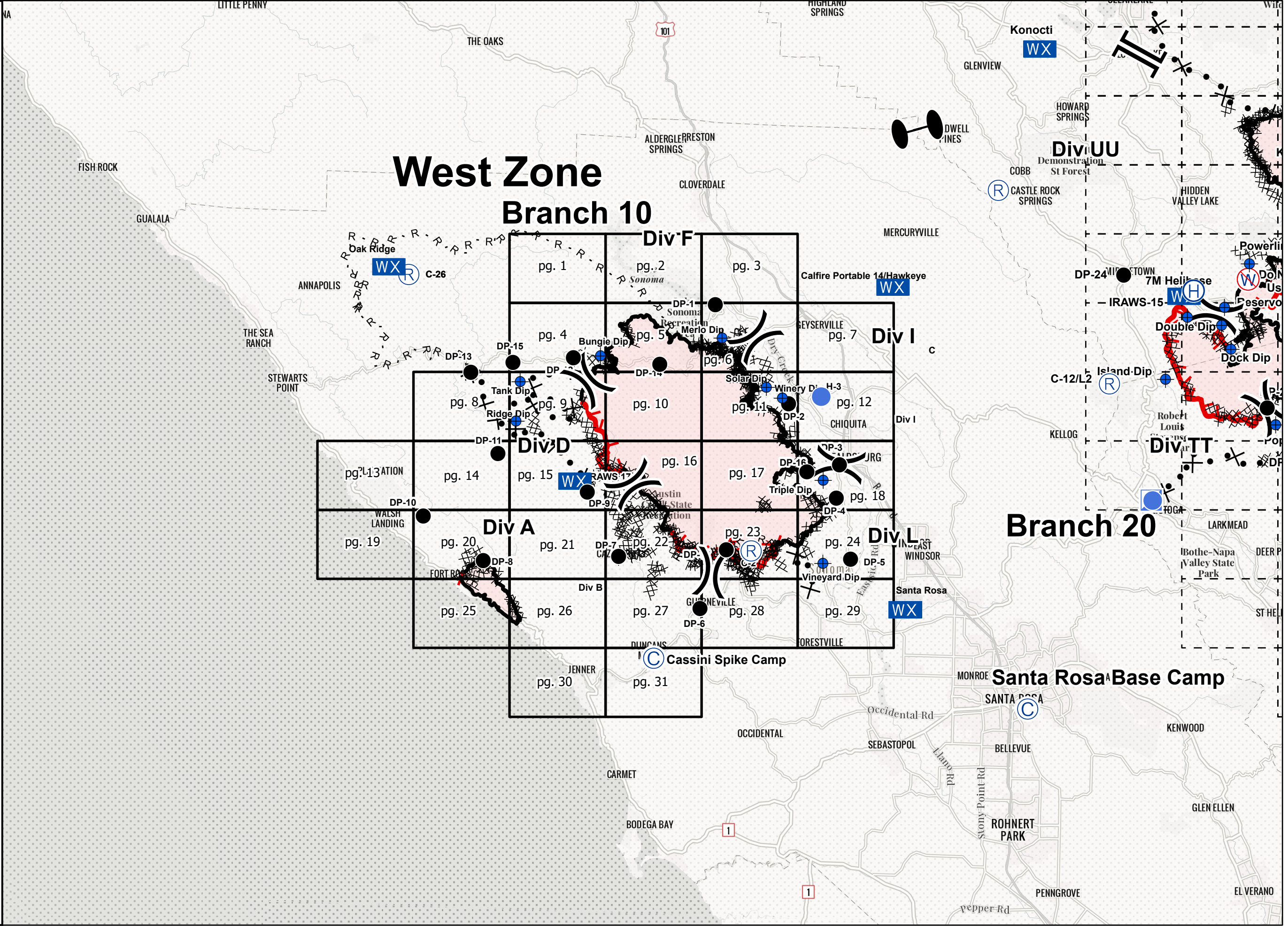
### Overview

- Camp
- Dip Site
- Drop Point
- Helibase
- Helispot
- Incident Command Post
- Mobile Weather Unit
- Repeater
- Restricted Water Source
- Zone Break
- Division Break
- Branch Break
- Uncontrolled Fire Edge
- Contained Line
- Completed Dozer Line
- Completed Hand Line
- Road as Completed Line
- Proposed Dozer Line
- Wildfire Daily Fire Perimeter

# Branch 10



IMT 2  
9/1/2020  
00:22 hrs





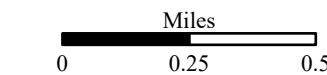

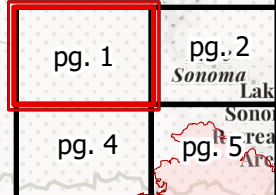
# IAP MAP

## LNU Lightning Complex

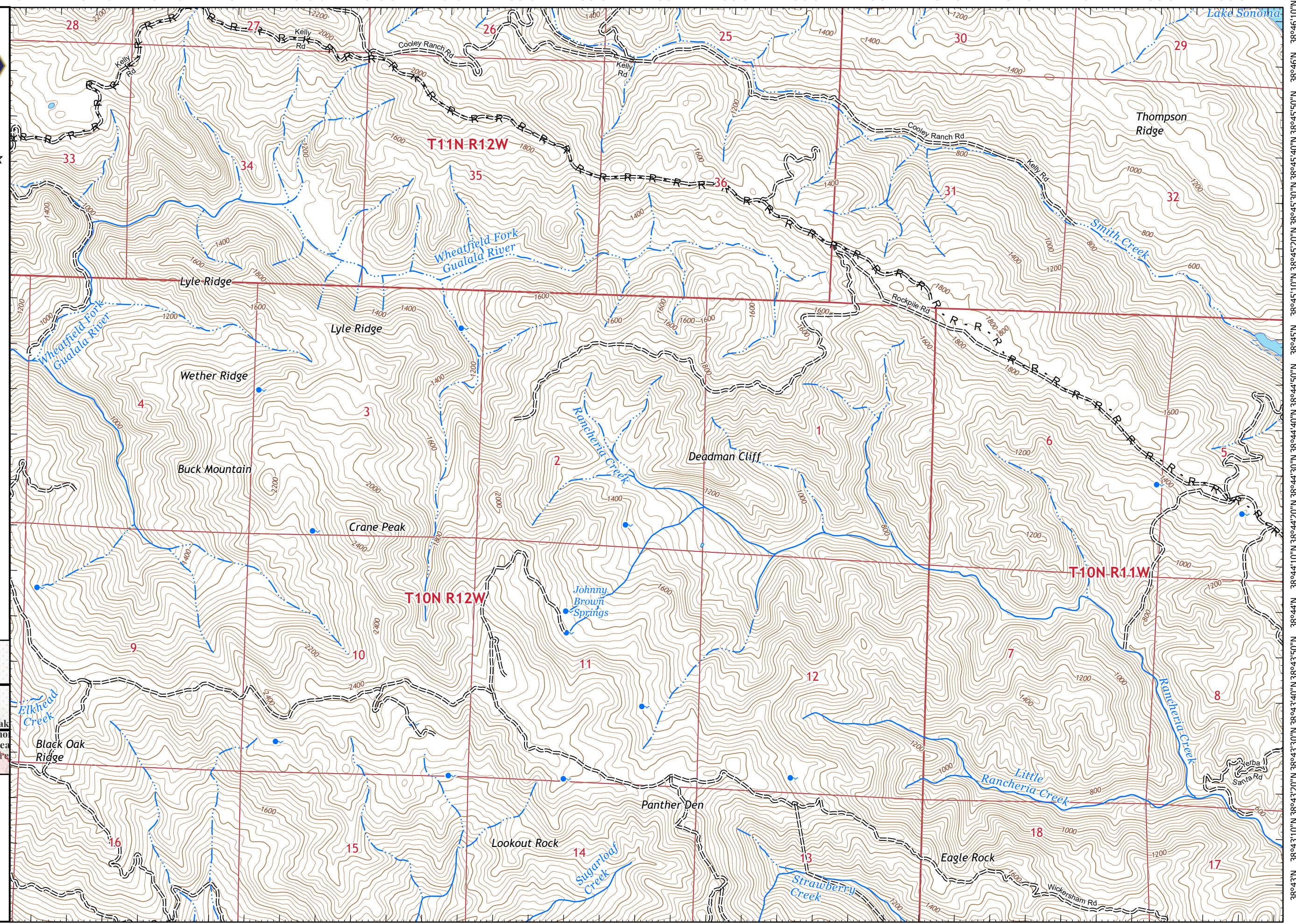
CA-LNU-013407  
September 1, 2020  
0700 - 0700 NAD 83  
Page 1 of 31  
Branch 10  
Div F

R Road as Completed Line

### Adjacent Pages



1:24,000  
IMT 2  
9/1/2020  
00:00 hrs





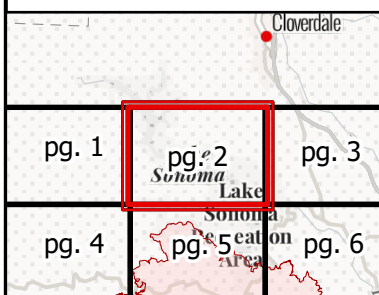
# IAP MAP

## LNU Lightning Complex

CA-LNU-013407  
September 1, 2020  
0700 - 0700 NAD 83  
Page 2 of 31  
Branch 10  
Div F

R Road as Completed Line

### Adjacent Pages



North arrow, scale bar (0 to 0.5 miles), and QR code.

1:24,000  
IMT 2  
9/1/2020  
00:01 hrs



123°6'30"W 123°6'10"W 123°5'50"W 123°5'30"W 123°5'10"W 123°4'50"W 123°4'30"W 123°4'10"W 123°3'50"W 123°3'30"W 123°3'10"W 123°2'50"W 123°2'30"W 123°2'10"W 123°1'50"W 123°1'30"W 123°1'10"W 123°0'50"W Pg. 2

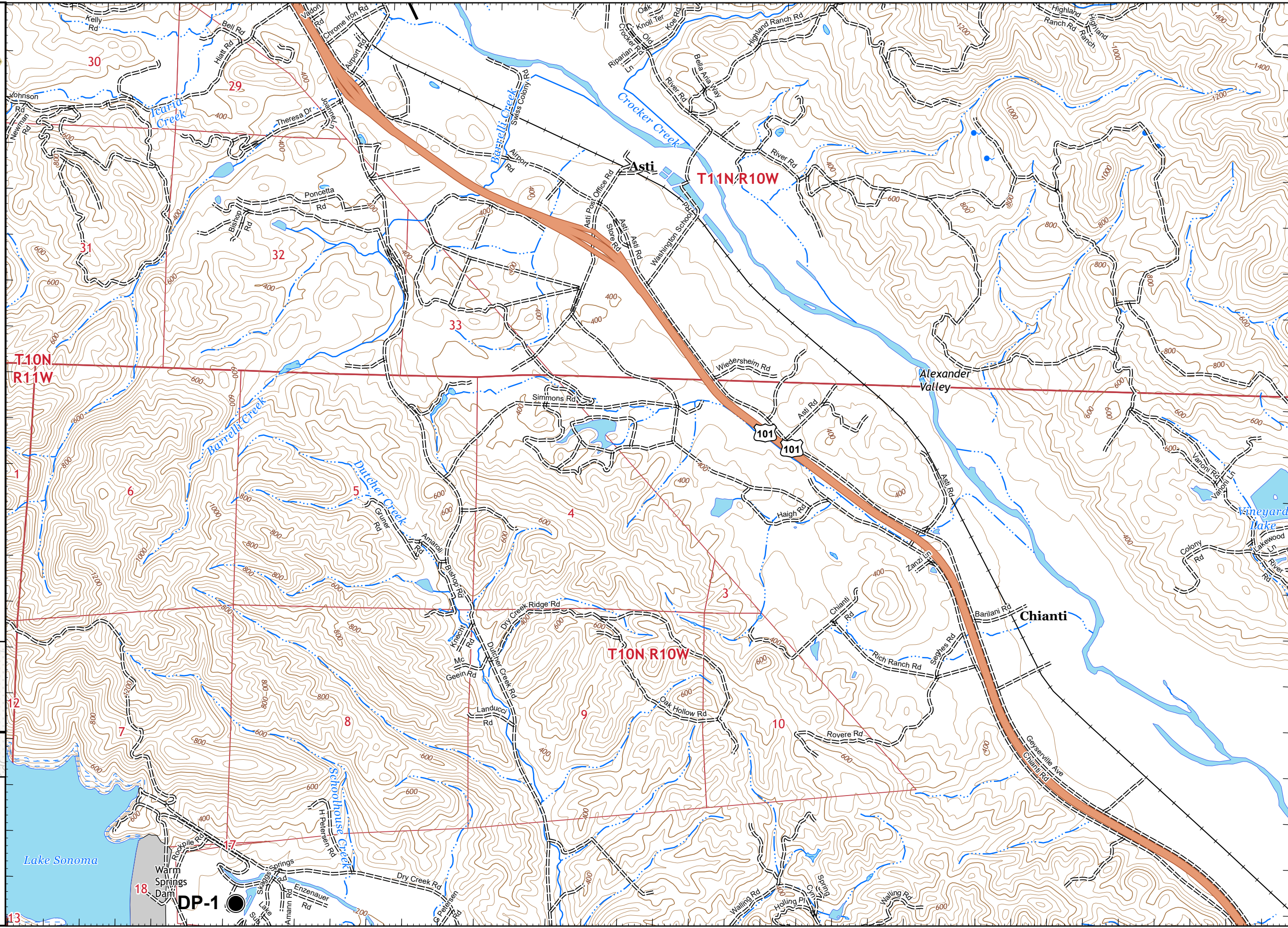


# IAP MAP

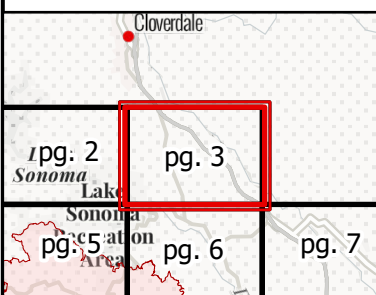
## LNU Lightning Complex

CA-LNU-013407  
September 1, 2020  
0700 - 0700 NAD 83  
Page 3 of 31  
Branch 10  
Div F

● Drop Point



### Adjacent Pages



Map navigation and scale information:

- Compass rose showing North, South, East, and West.
- Scale bar in miles: 0, 0.25, 0.5.
- Scale: 1:24,000
- IMT 2 9/1/2020 00:01 hrs
- QR code



# IAP MAP

## LNU Lightning Complex

CA-LNU-013407  
 September 1, 2020  
 0700 - 0700 NAD 83  
 Page 4 of 31  
 Branch 10  
 Div F

- Dip Site
- Drop Point
- Contained Line
- Completed Dozer Line
- Road as Completed Line
- Proposed Dozer Line
- Wildfire Daily Fire Perimeter

### Adjacent Pages

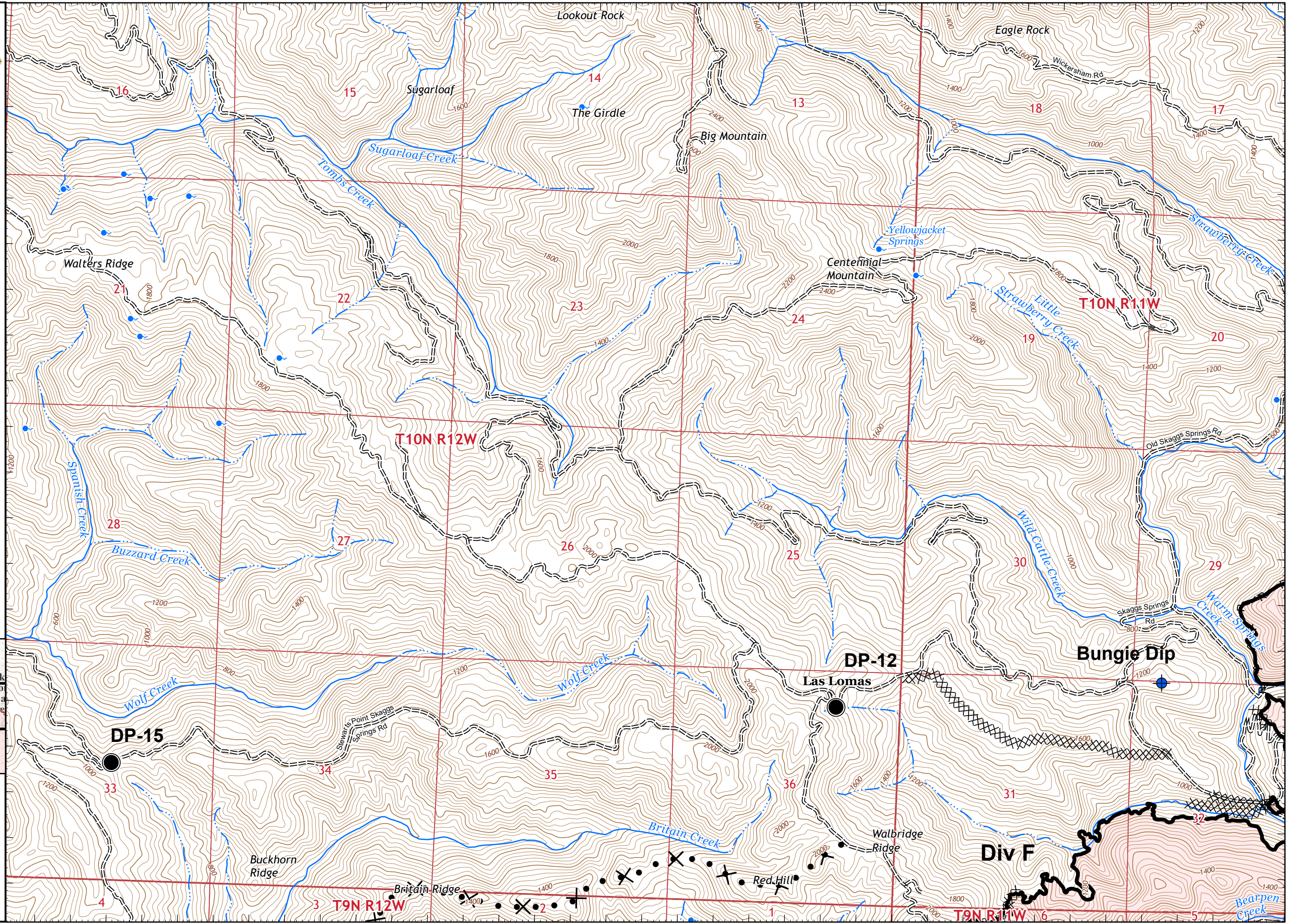
	pg. 1		pg. 2
	pg. 4		pg. 5
	pg. 8		pg. 9
	pg. 10		

Miles

0 0.25 0.5

1:24,000

IMT 2  
9/1/2020  
00:02 hrs



123°11'40"W 123°11'20"W 123°11'W 123°10'40"W 123°10'20"W 123°10'W 123°9'40"W 123°9'20"W 123°9'W 123°8'40"W 123°8'20"W 123°8'W 123°7'40"W 123°7'20"W 123°7'W 123°6'40"W 123°6'20"W 123°6'W

38°43'10"N 38°43'N 38°42'50"N 38°42'40"N 38°42'30"N 38°42'20"N 38°42'10"N 38°42'N 38°41'50"N 38°41'40"N 38°41'30"N 38°41'20"N 38°41'10"N 38°41'N 38°40'50"N 38°40'40"N 38°40'30"N 38°40'20"N 38°40'10"N 38°40'N



# IAP MAP

## LNU Lightning Complex

CA-LNU-013407  
September 1, 2020  
0700 - 0700 NAD 83  
Page 5 of 31  
Branch 10  
Div F

- Dip Site
- Drop Point
- Contained Line
- Completed Dozer Line
- R Road as Completed Line
- Wildfire Daily Fire Perimeter

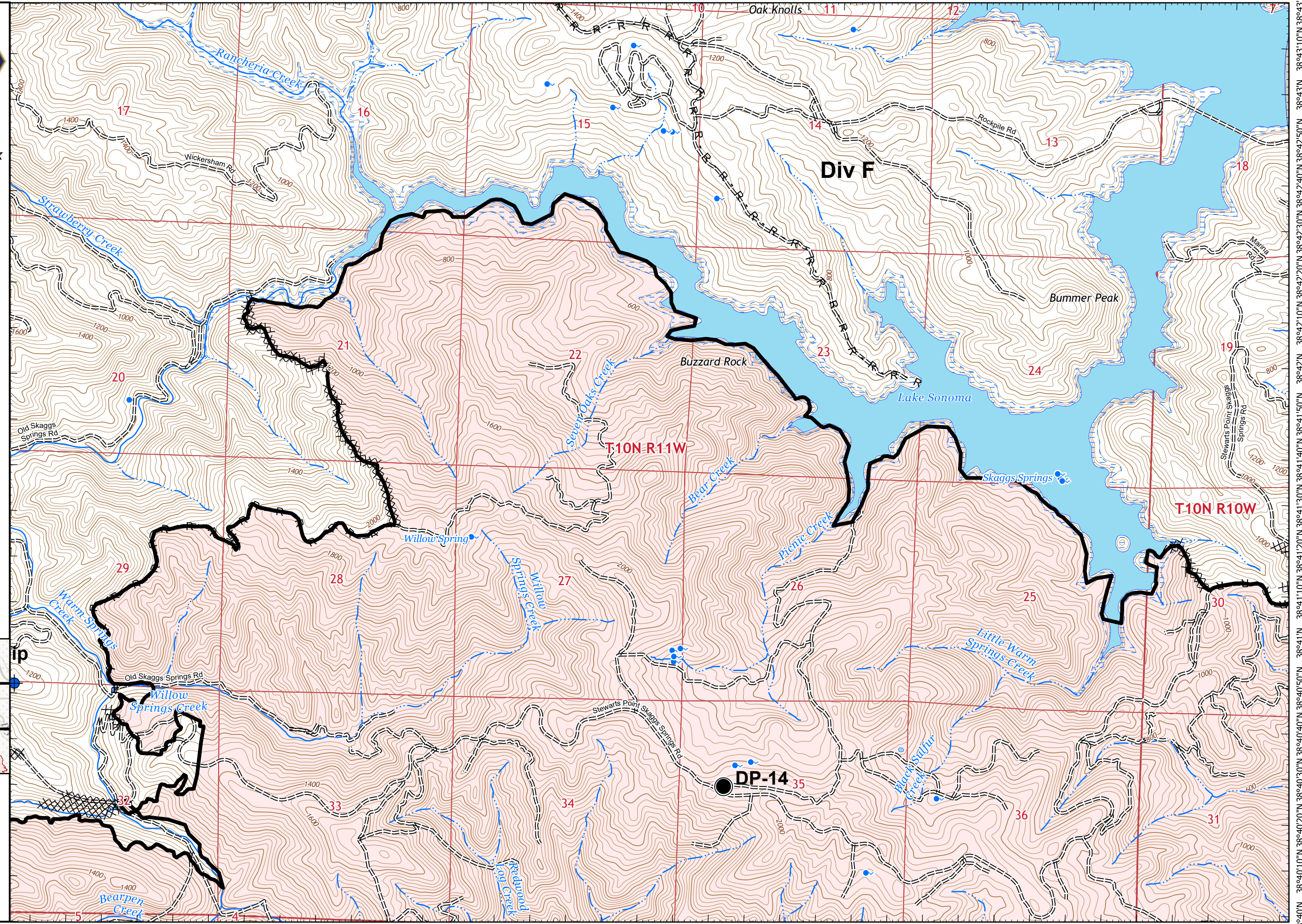
### Adjacent Pages

pg. 1	pg. 2 Sonoma Lake	pg. 3
pg. 4	pg. 5 Sonoma Recreation Area	pg. 6
pg. 9	pg. 10	pg. 11

Miles  
0 0.25 0.5

1:24,000

IMT 2  
9/1/2020  
00:02 hrs





# IAP MAP


## LNU Lightning Complex

CA-LNU-013407  
September 1, 2020  
0700 - 0700 NAD 83  
Page 6 of 31  
Branch 10  
Div F

- ◆ Dip Site
- Drop Point
- ( ) Division Break
- Contained Line
- XX Completed Dozer Line
- H Completed Hand Line
- R Road as Completed Line
- ▭ Wildfire Daily Fire Perimeter

### Adjacent Pages

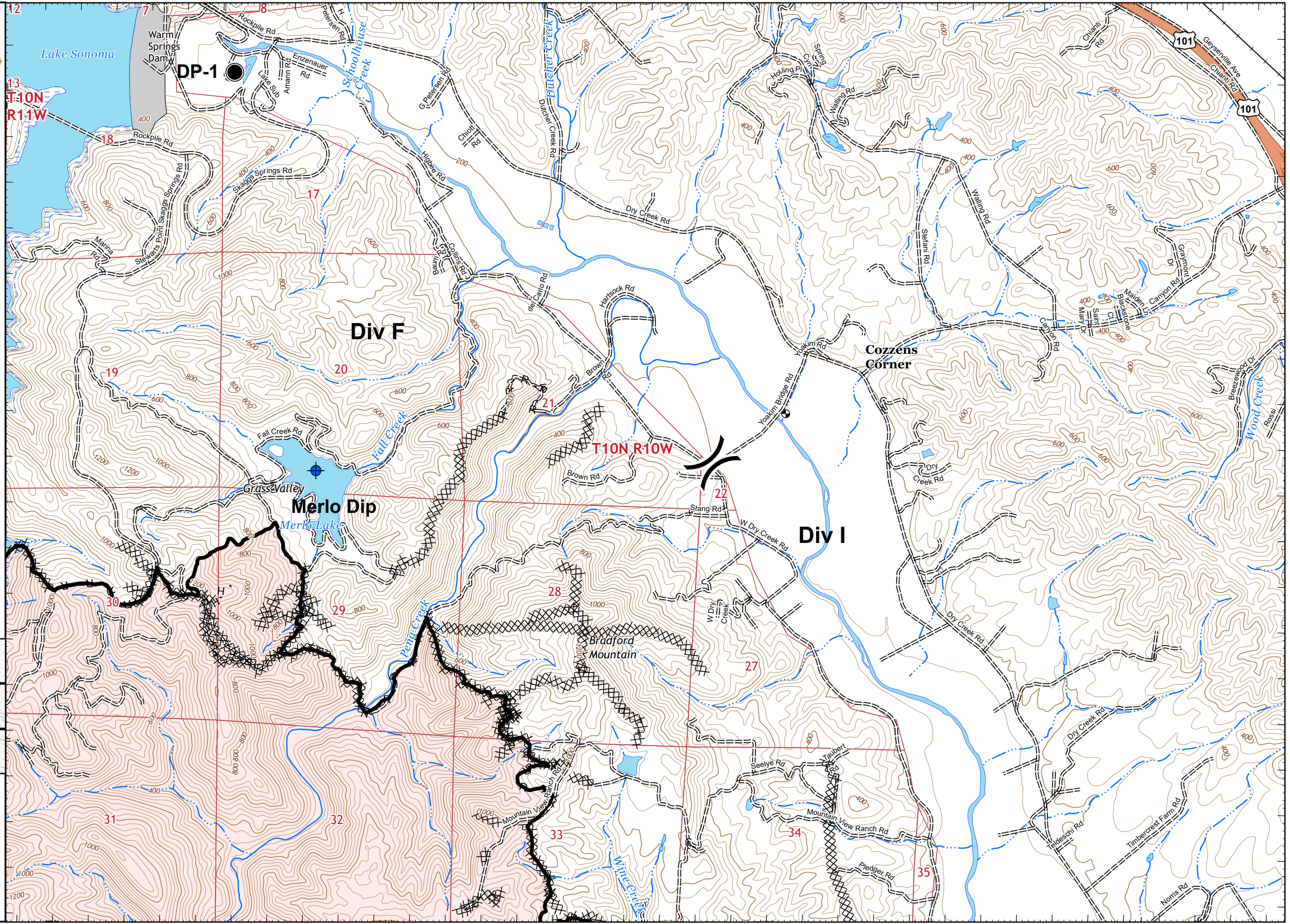
pg. 2 Sonoma Lake	pg. 3
pg. 5 Sonoma Lake	pg. 6
pg. 10	pg. 11
	pg. 12



Miles  
0 0.25 0.5

1:24,000

IMT 2  
9/1/2020  
00:02 hrs






# IAP MAP

## LNU Lightning Complex

CA-LNU-013407  
September 1, 2020  
0700 - 0700 NAD 83  
Page 7 of 31  
Branch 10  
Div I

### Adjacent Pages

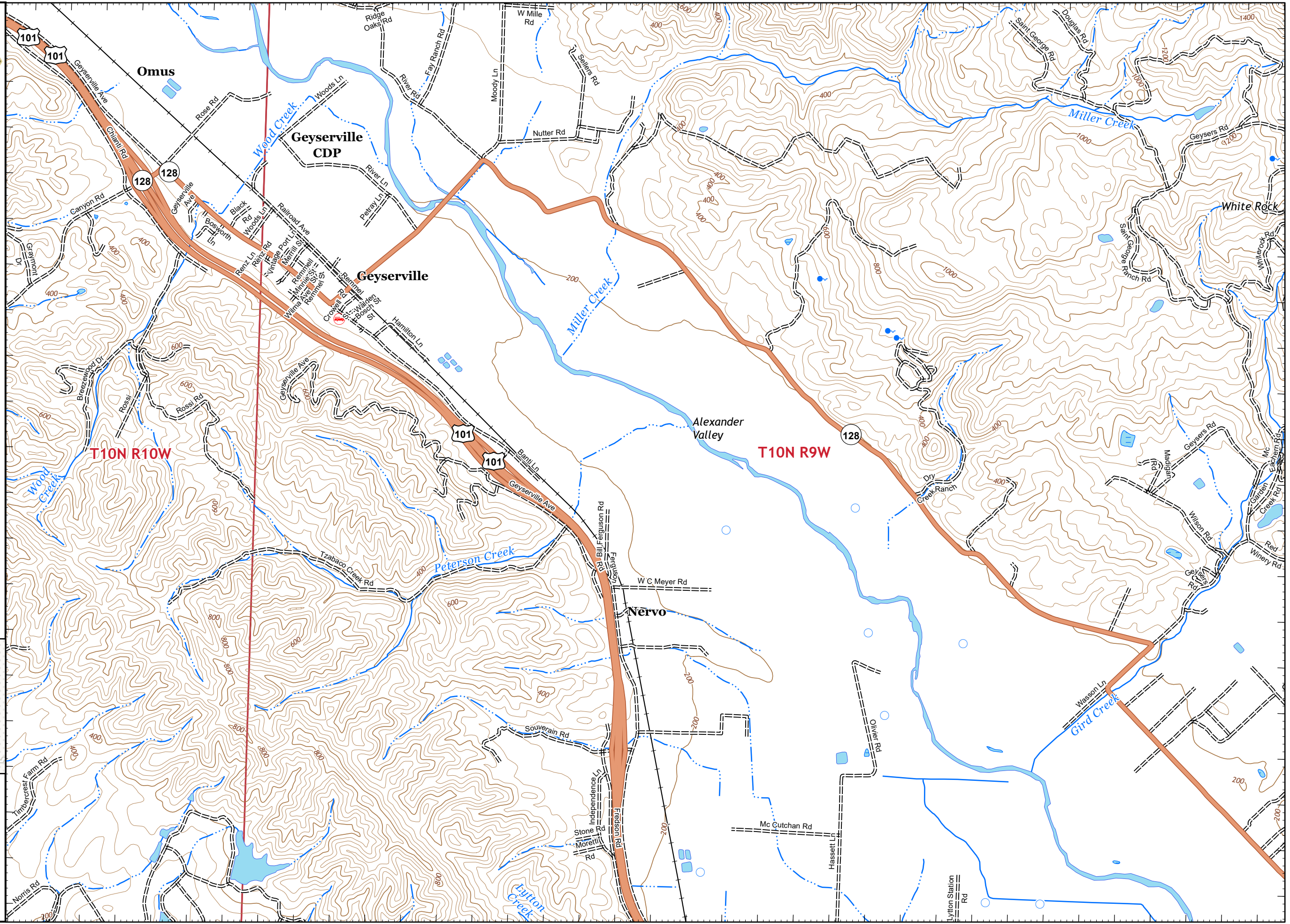
pg. 3	
pg. 6	pg. 7
pg. 11	pg. 12



Miles  
0 0.25 0.5

1:24,000

IMT 2  
9/1/2020  
00:03 hrs







# IAP MAP

## LNU Lightning Complex

CA-LNU-013407  
September 1, 2020  
0700 - 0700 NAD 83  
Page 8 of 31  
Branch 10  
Div D

- Dip Site
- Drop Point
- Road as Completed Line
- Proposed Dozer Line

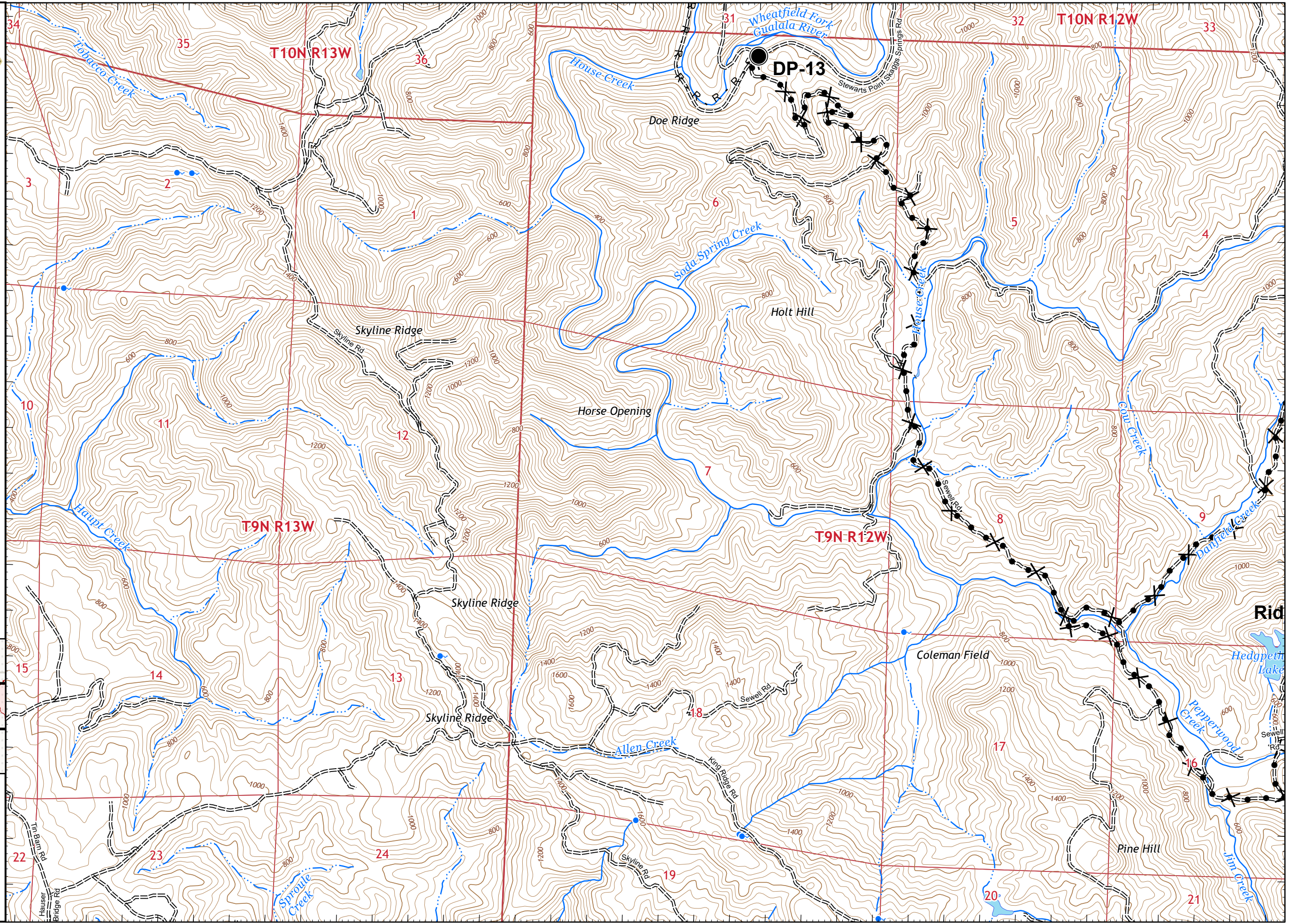
### Adjacent Pages

		pg. 4
	pg. 8	pg. 9
pg. 13	pg. 14	pg. 15

Miles  
0 0.25 0.5

1:24,000

IMT 2  
9/1/2020  
00:03 hrs





# IAP MAP

## LNU Lightning Complex

CA-LNU-013407  
September 1, 2020  
0700 - 0700 NAD 83  
Page 9 of 31  
Branch 10  
Div A

- Dip Site
- Division Break
- Uncontrolled Fire Edge
- Contained Line
- Completed Dozer Line
- Proposed Dozer Line
- Wildfire Daily Fire Perimeter

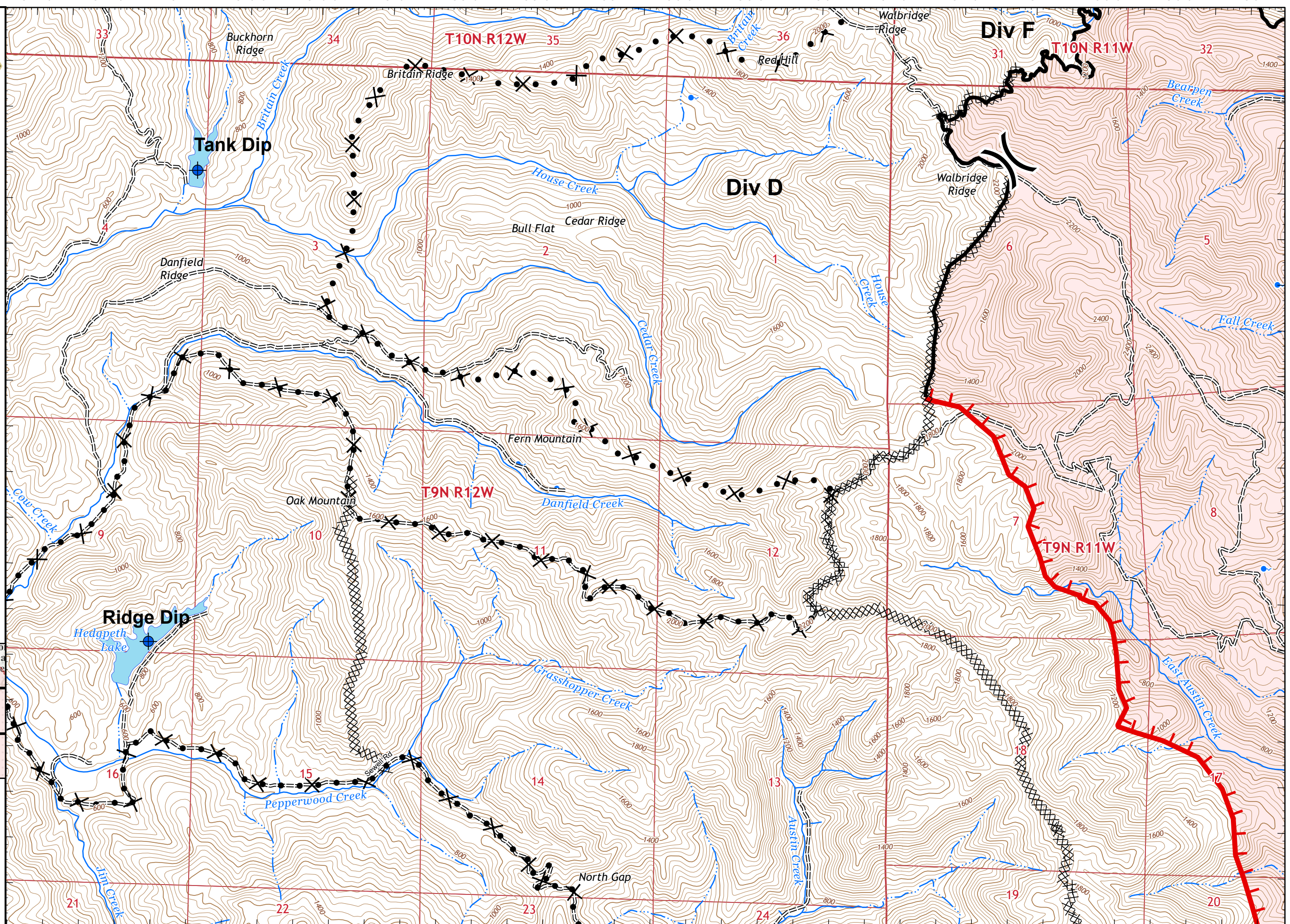
### Adjacent Pages

pg. 4	pg. 5
pg. 8	pg. 9
pg. 14	pg. 15

Miles  
0 0.25 0.5

1:24,000

IMT 2  
9/1/2020  
00:04 hrs





# IAP MAP

## LNU Lightning Complex

CA-LNU-013407  
September 1, 2020  
0700 - 0700 NAD 83  
Page 10 of 31  
Branch 10  
Div D/F

- Uncontrolled Fire Edge
- Contained Line
- Completed Dozer Line
- Wildfire Daily Fire Perimeter

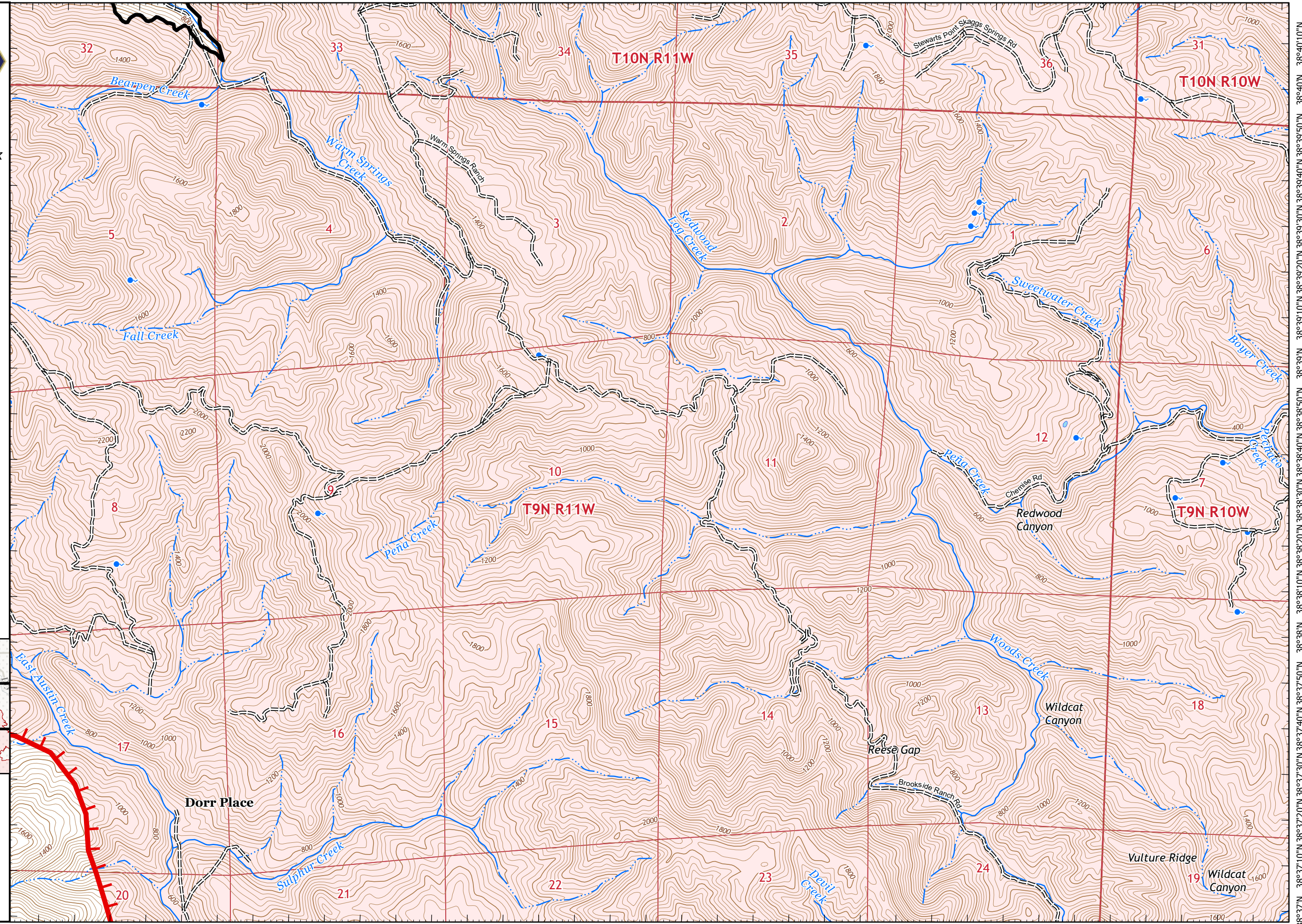
### Adjacent Pages

pg. 4	pg. 5	pg. 6
pg. 9	pg. 10	pg. 11
pg. 15	pg. 16	pg. 17

Miles  
0 0.25 0.5

1:24,000

IMT 2  
9/1/2020  
00:04 hrs





# IAP MAP

## LNU Lightning Complex

CA-LNU-013407  
September 1, 2020  
0700 - 0700 NAD 83  
Page 11 of 31  
Branch 10  
Div F / I

- Dip Site
- Drop Point
- Contained Line
- Completed Dozer Line
- Completed Hand Line
- Road as Completed Line
- Wildfire Daily Fire Perimeter

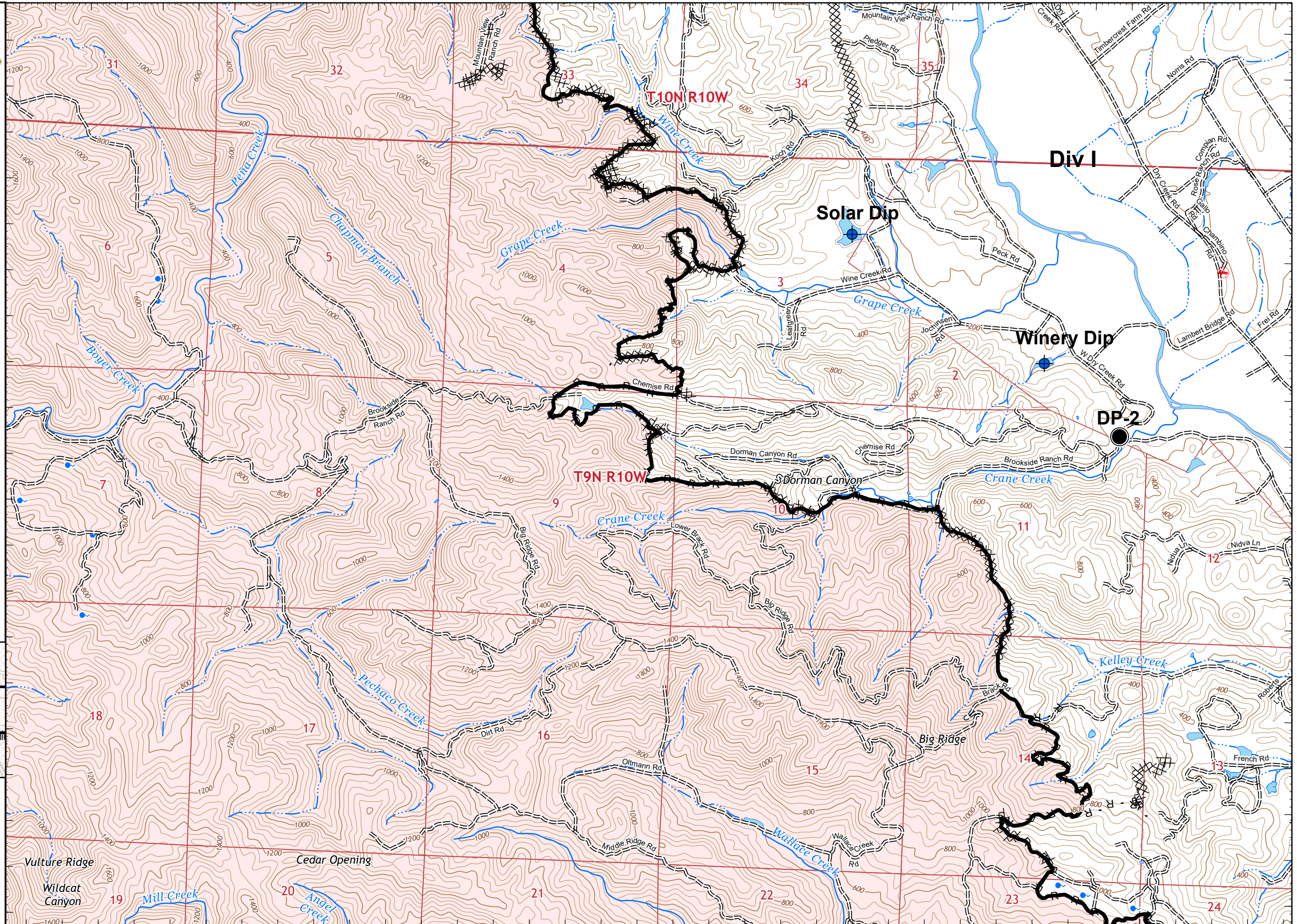
### Adjacent Pages

Sonoma pg. 5	pg. 6	pg. 7
pg. 10	pg. 11	pg. 12
pg. 16	pg. 17	pg. 18

Miles  
0 0.25 0.5

1:24,000

IMT 2  
9/1/2020  
00:04 hrs





# IAP MAP

## LNU Lightning Complex

CA-LNU-013407  
September 1, 2020  
0700 - 0700 NAD 83  
Page 12 of 31  
Branch 10  
Div I

- Helispot
- Contained Line
- XX Completed Dozer Line
- R Road as Completed Line
- Wildfire Daily Fire Perimeter

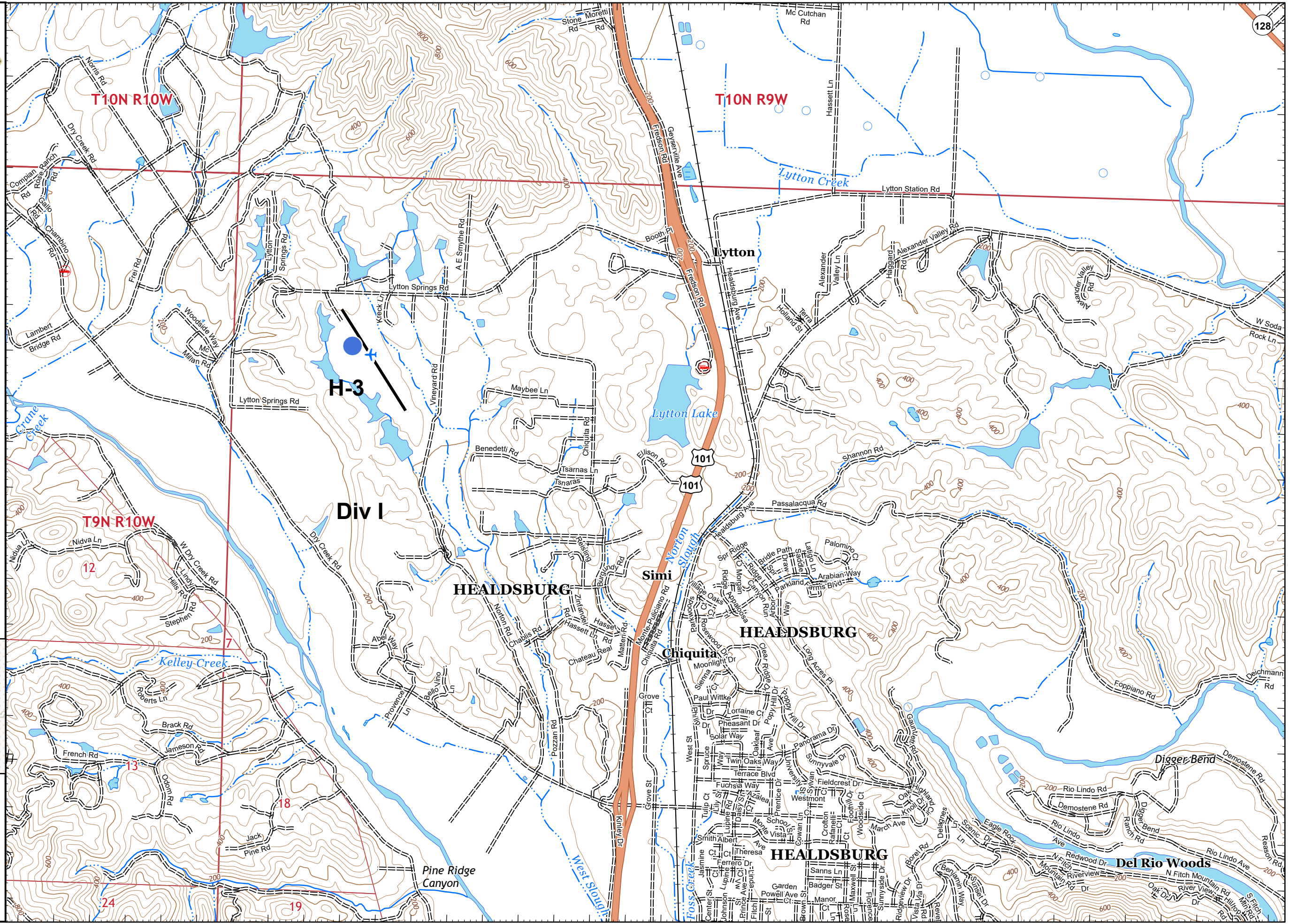
### Adjacent Pages

pg. 6	pg. 7
pg. 11	pg. 12
pg. 17	pg. 18

Miles  
0 0.25 0.5

1:24,000

IMT 2  
9/1/2020  
00:05 hrs






# IAP MAP

## LNU Lightning Complex

CA-LNU-013407  
September 1, 2020  
0700 - 0700 NAD 83  
Page 13 of 31  
Branch 10  
Div A

### Adjacent Pages

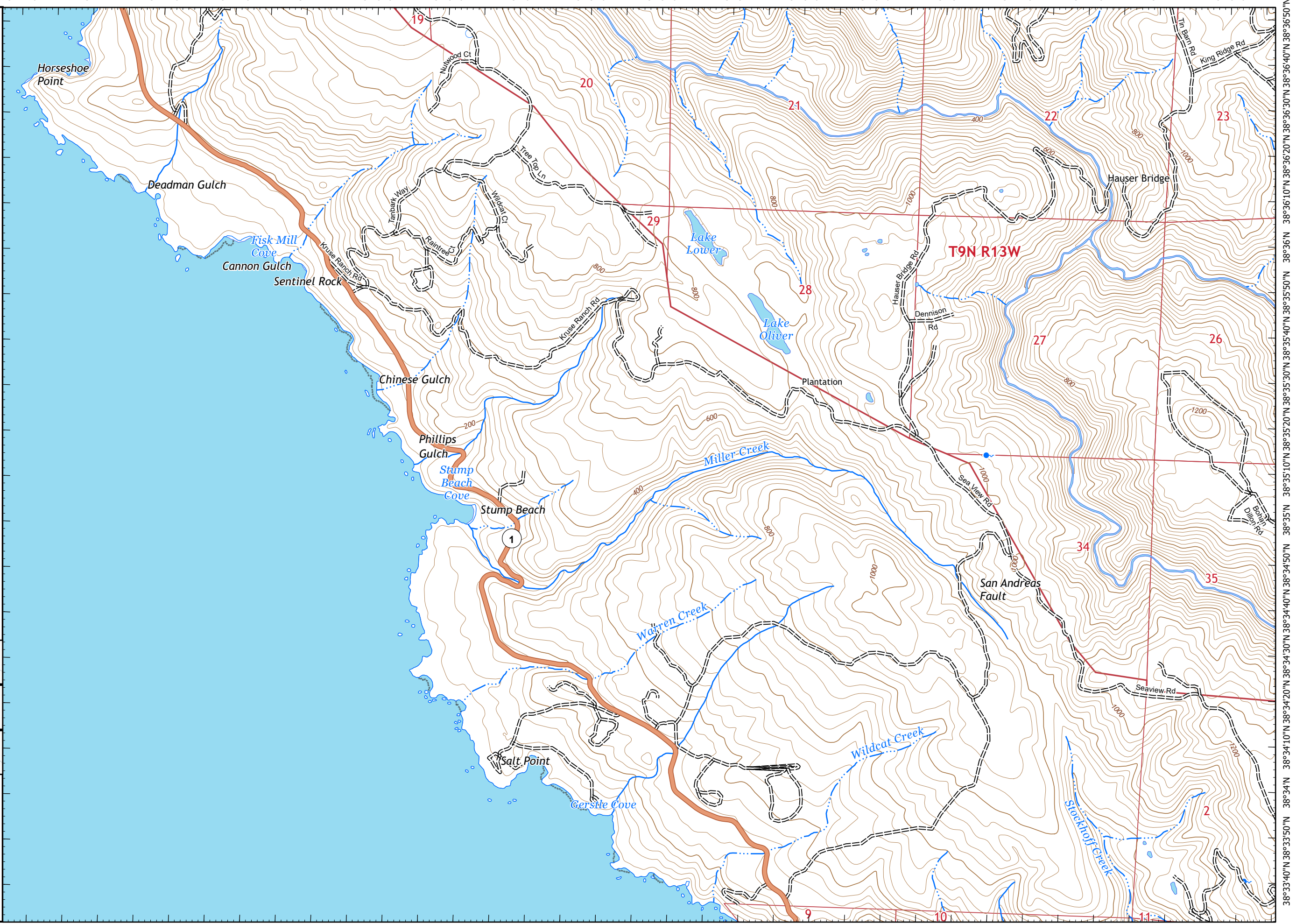
	pg. 8
pg. 13 1	pg. 14
pg. 19	pg. 20



Miles  
0 0.25 0.5

**1:24,000**

IMT 2  
9/1/2020  
00:06 hrs





# IAP MAP


## LNU Lightning Complex

CA-LNU-013407  
September 1, 2020  
0700 - 0700 NAD 83  
Page 14 of 31  
Branch 10  
Div A

● Drop Point

### Adjacent Pages

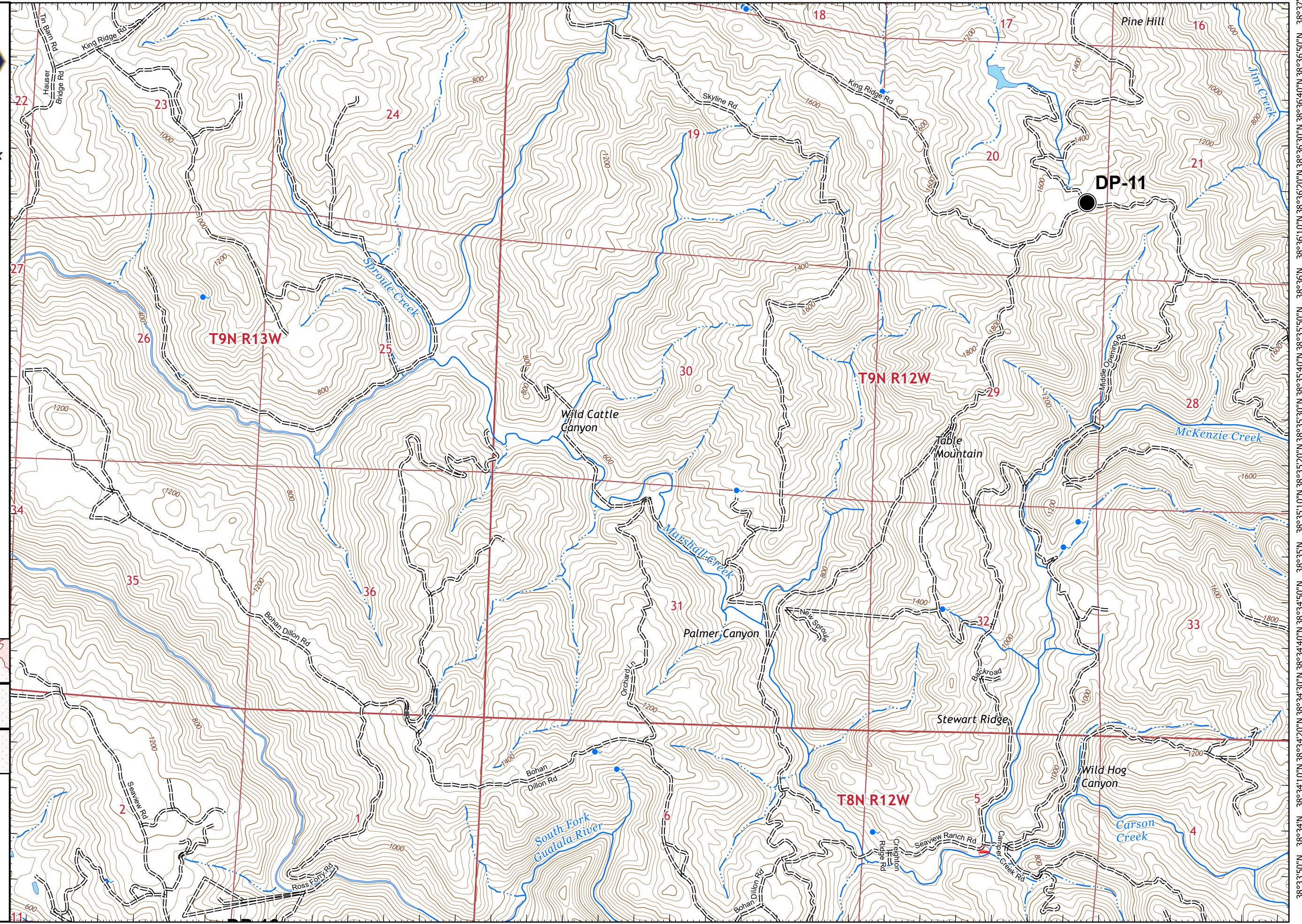
	pg. 8	pg. 9
pg. 13 1	pg. 14	pg. 15
pg. 19	pg. 20	pg. 21



Miles  
0 0.25 0.5

1:24,000

IMT 2  
9/1/2020  
00:06 hrs





# IAP MAP


## LNU Lightning Complex

CA-LNU-013407  
September 1, 2020  
0700 - 0700 NAD 83  
Page 15 of 31  
Branch 10  
Div D

- Drop Point
- Mobile Weather Unit
- ▬ Uncontrolled Fire Edge
- ⊗ Completed Dozer Line
- R Road as Completed Line
- ⊗ Proposed Dozer Line
- ▭ Wildfire Daily Fire Perimeter

### Adjacent Pages

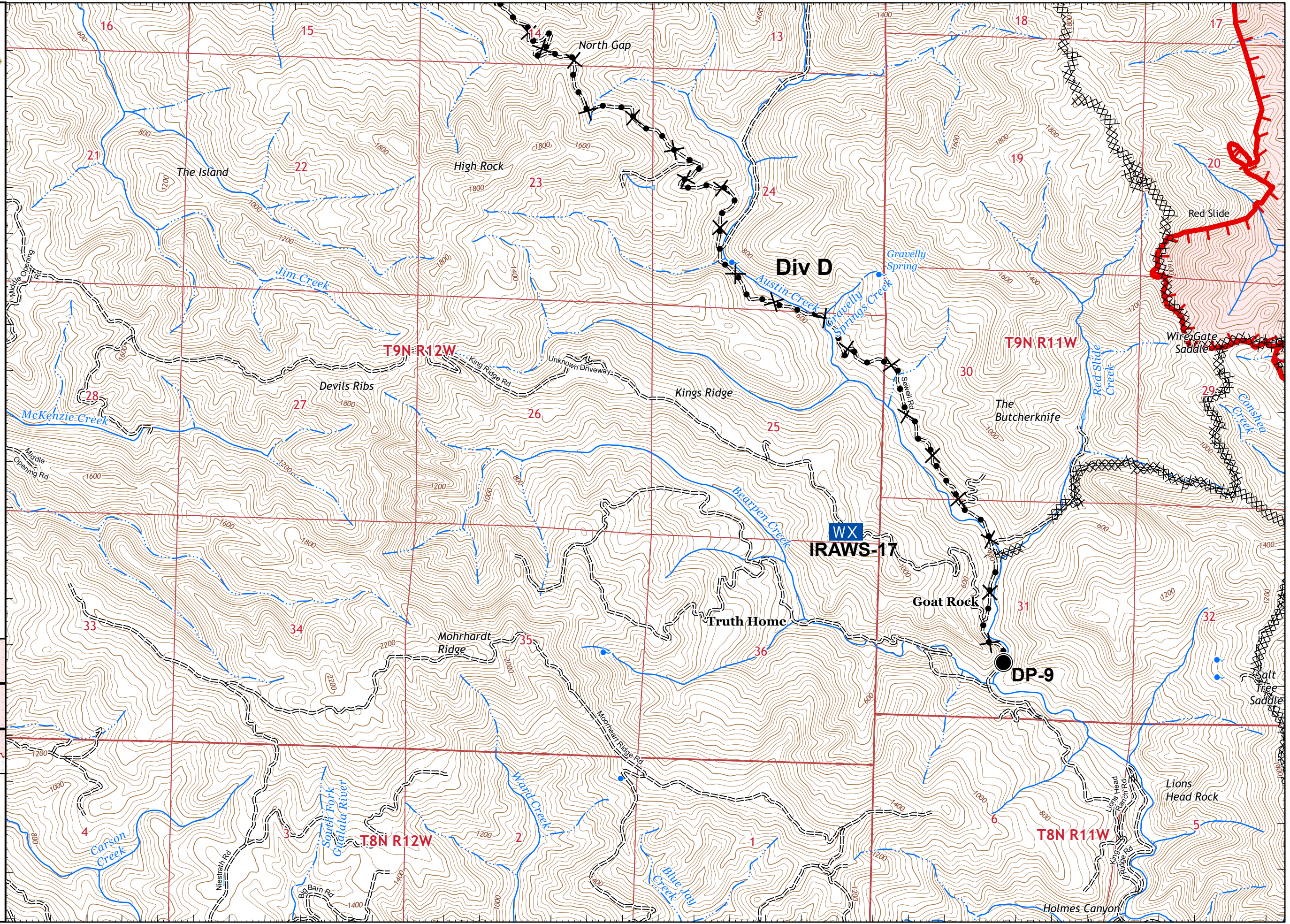
pg. 8	pg. 9	pg. 10
pg. 14	pg. 15	pg. 16
pg. 20	pg. 21	pg. 22



Miles  
0 0.25 0.5

**1:24,000**

IMT 2  
9/1/2020  
00:06 hrs







# IAP MAP

## LNU Lightning Complex

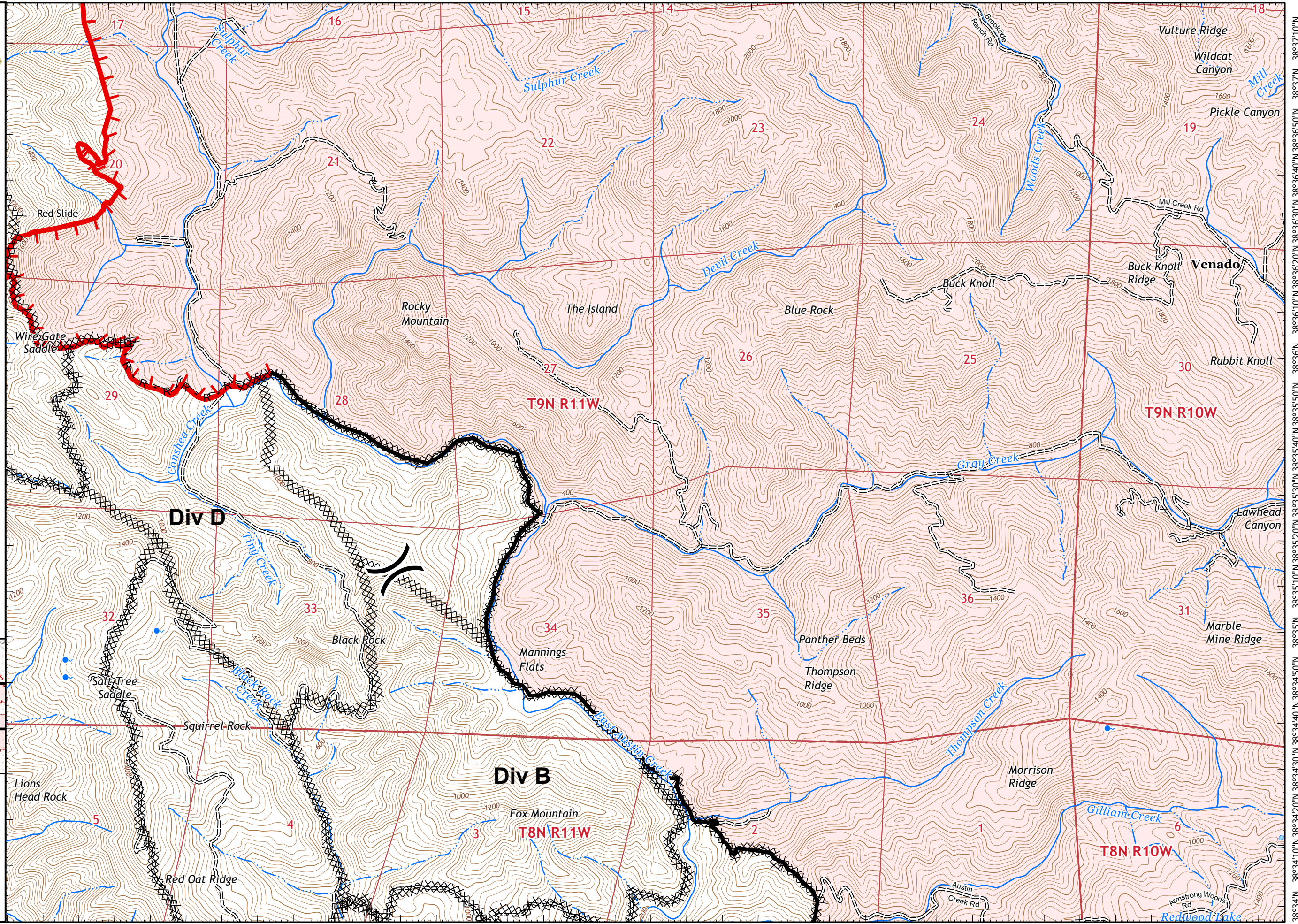
CA-LNU-013407  
 September 1, 2020  
 0700 - 0700 NAD 83  
 Page 16 of 31  
 Branch 10  
 Div B/D

- ( ) Division Break
- Uncontrolled Fire Edge
- Contained Line
- Completed Dozer Line
- Road as Completed Line
- Wildfire Daily Fire Perimeter

### Adjacent Pages

pg. 9	pg. 10	pg. 11
pg. 15	pg. 16	pg. 17
pg. 21	pg. 22	pg. 23

Miles  
 0 0.25 0.5  
**1:24,000**  
 IMT 2  
 9/1/2020  
 00:07 hrs





# IAP MAP

## LNU Lightning Complex

CA-LNU-013407  
September 1, 2020  
0700 - 0700 NAD 83  
Page 17 of 31  
Branch 10  
Div I/L

- Contained Line
- Completed Dozer Line
- Completed Hand Line
- Road as Completed Line
- Wildfire Daily Fire Perimeter

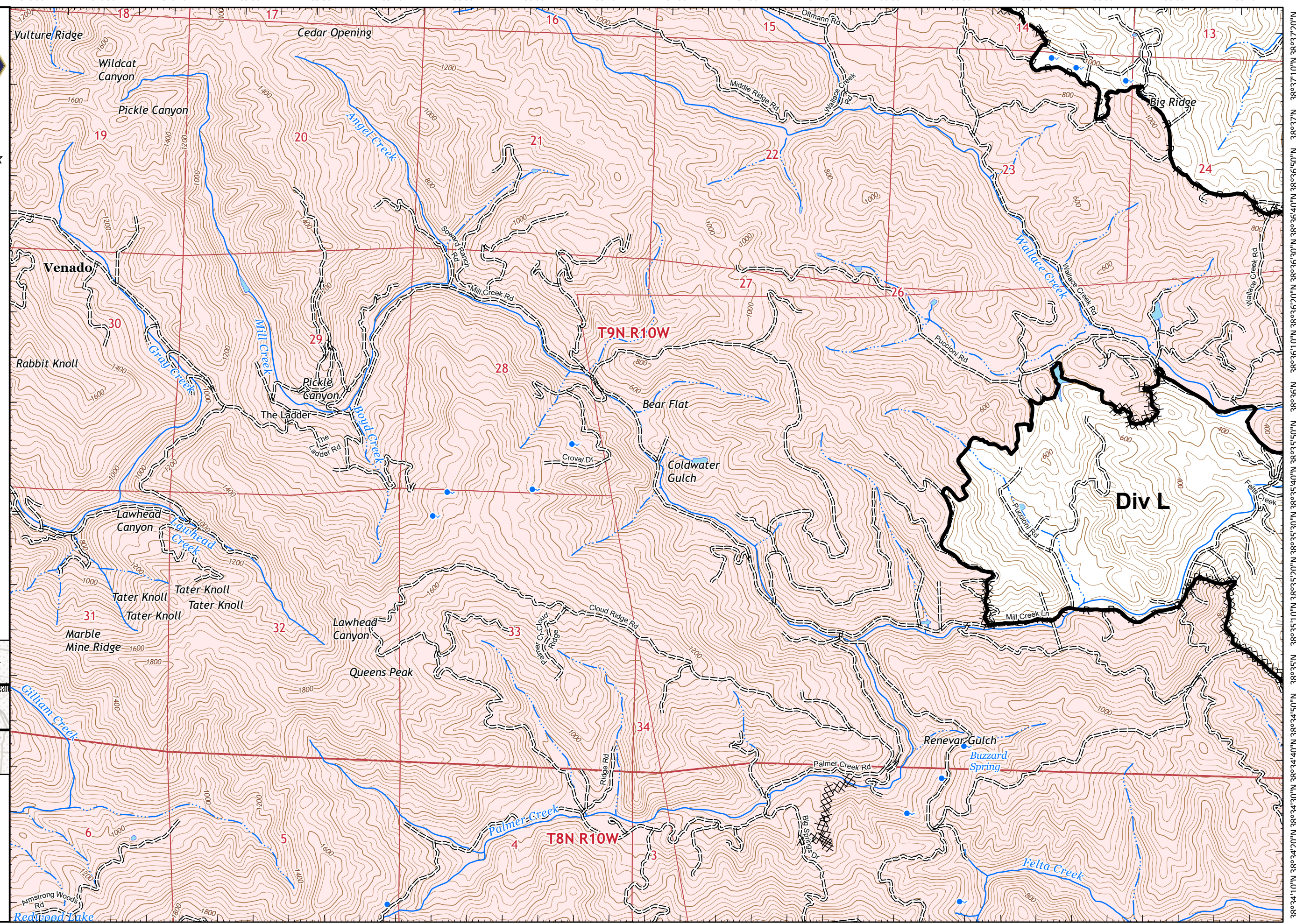
### Adjacent Pages

pg. 10	pg. 11	pg. 12
pg. 16	pg. 17	pg. 18
pg. 22	pg. 23	pg. 24

Miles  
0 0.25 0.5

1:24,000

IMT 2  
9/1/2020  
00:07 hrs



123°0'40"W 123°0'20"W 123°W 122°59'40"W 122°59'20"W 122°59'W 122°58'40"W 122°58'20"W 122°58'W 122°57'40"W 122°57'20"W 122°57'W 122°56'40"W 122°56'20"W 122°56'W 122°55'40"W 122°55'20"W 122°55'W



# IAP MAP

## LNU Lightning Complex

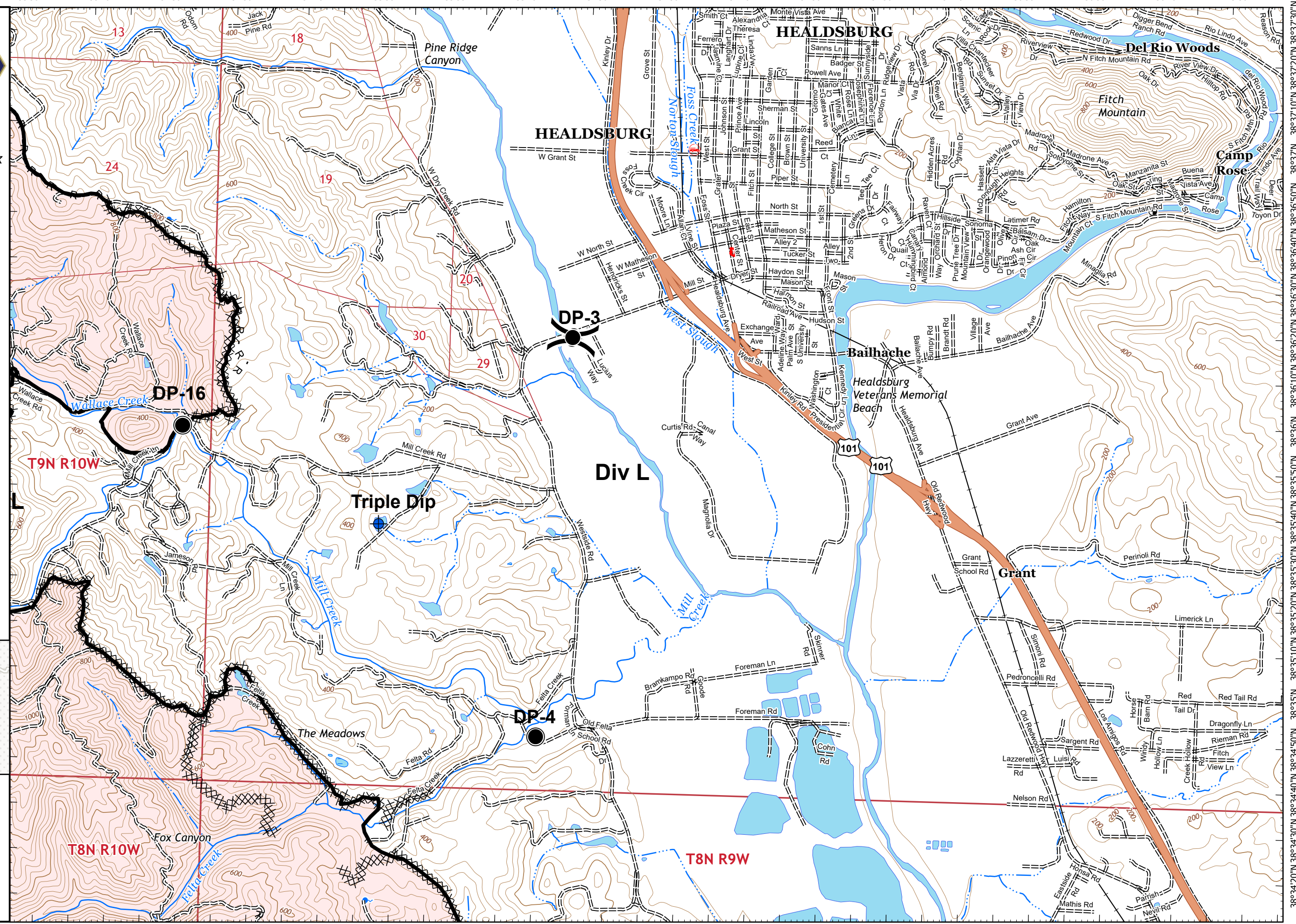
CA-LNU-013407  
September 1, 2020  
0700 - 0700 NAD 83  
Page 18 of 31  
Branch 10  
Div I/L

- Dip Site
- Drop Point
- Division Break
- Contained Line
- Completed Dozer Line
- Road as Completed Line
- Wildfire Daily Fire Perimeter

### Adjacent Pages

pg. 11	pg. 12
pg. 17	pg. 18
pg. 23	pg. 24

Miles  
0 0.25 0.5  
1:24,000  
IMT 2  
9/1/2020  
00:09 hrs





# IAP MAP

## LNU Lightning Complex

CA-LNU-013407  
September 1, 2020  
0700 - 0700 NAD 83  
Page 19 of 31  
Branch 10  
Div A

### Adjacent Pages

pg. 13

pg. 14

pg. 19

pg. 20

pg. 25

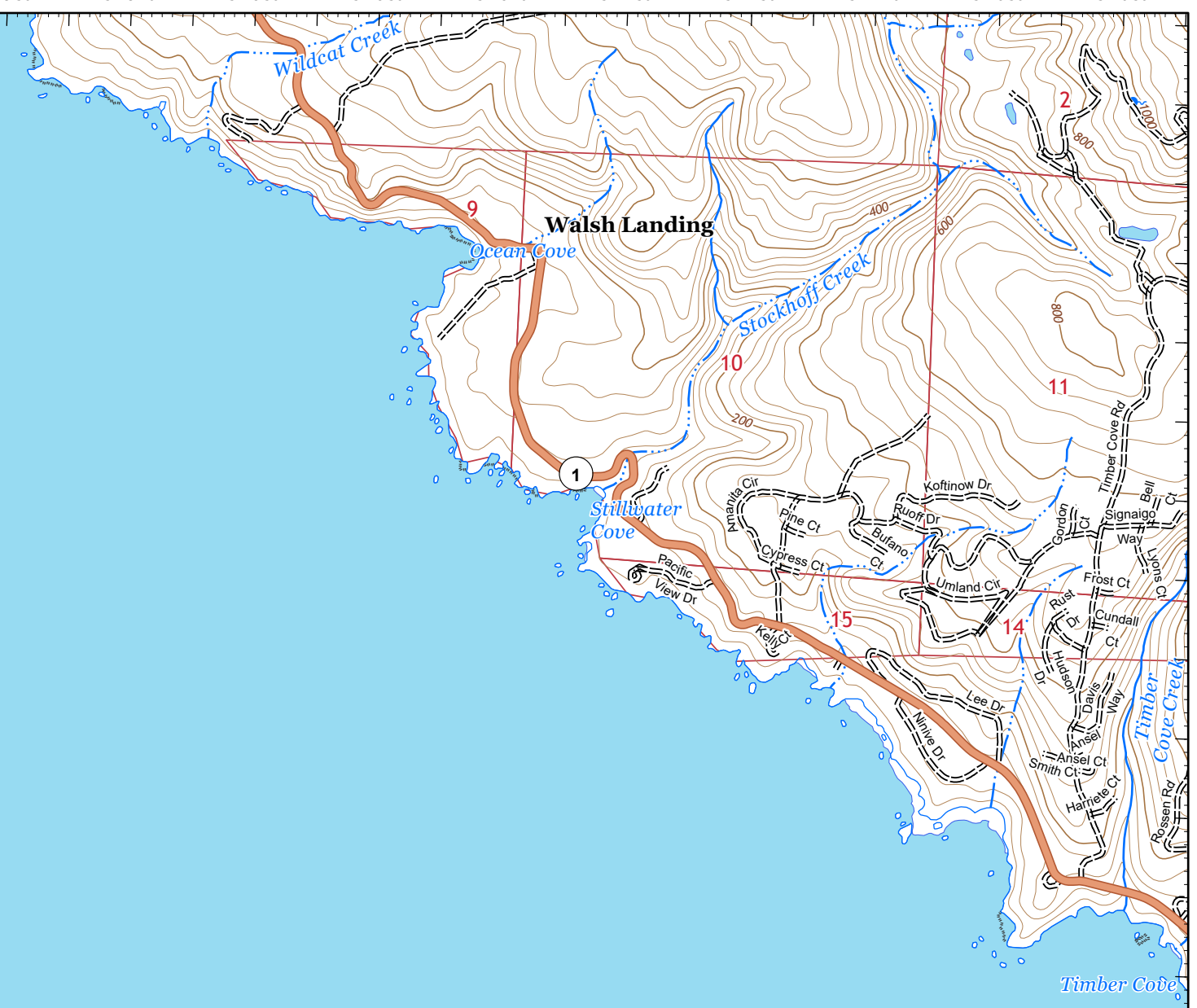


Miles

0 0.25 0.5

1:24,000

IMT 2  
9/1/2020  
00:09 hrs



123°22'W 123°21'40"W 123°21'20"W 123°21'W 123°20'40"W 123°20'20"W 123°20'W 123°19'40"W 123°19'20"W 123°19'W 123°18'40"W 123°18'20"W 123°18'W 123°17'40"W 123°17'20"W 123°17'W 123°16'40"W 123°16'20"W



# IAP MAP

## LNU Lightning Complex

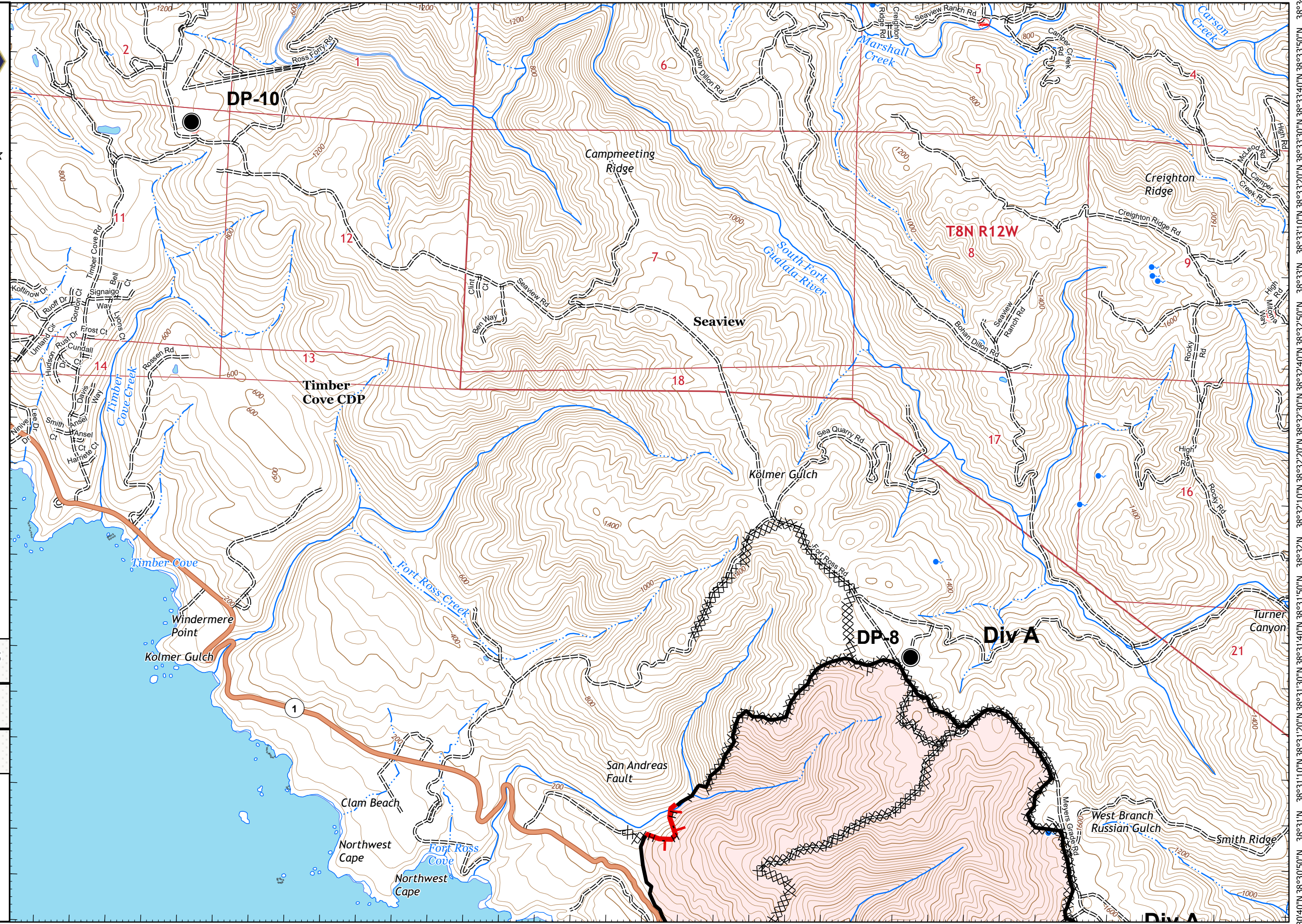
CA-LNU-013407  
 September 1, 2020  
 0700 - 0700 NAD 83  
 Page 20 of 31  
 Branch 10  
 Div A

- Drop Point
- ▬ Uncontrolled Fire Edge
- ▬ Contained Line
- ⊗ Completed Dozer Line
- H Completed Hand Line
- ▭ Wildfire Daily Fire Perimeter

### Adjacent Pages

pg. 13 1	pg. 14	pg. 15
pg. 19	pg. 20	pg. 21
pg. 25	pg. 26	

Miles  
 0 0.25 0.5  
**1:24,000**  
 IMT 2  
 9/1/2020  
 00:09 hrs



123°16'40"W 123°16'20"W 123°16'W 123°15'40"W 123°15'20"W 123°15'W 123°14'40"W 123°14'20"W 123°14'W 123°13'40"W 123°13'20"W 123°13'W 123°12'40"W 123°12'20"W 123°12'W 123°11'40"W 123°11'20"W 123°11'W Pg. 20



# IAP MAP


## LNU Lightning Complex

CA-LNU-013407  
September 1, 2020  
0700 - 0700 NAD 83  
Page 21 of 31  
Branch 10  
Div A

XX XX Completed Dozer Line

### Adjacent Pages

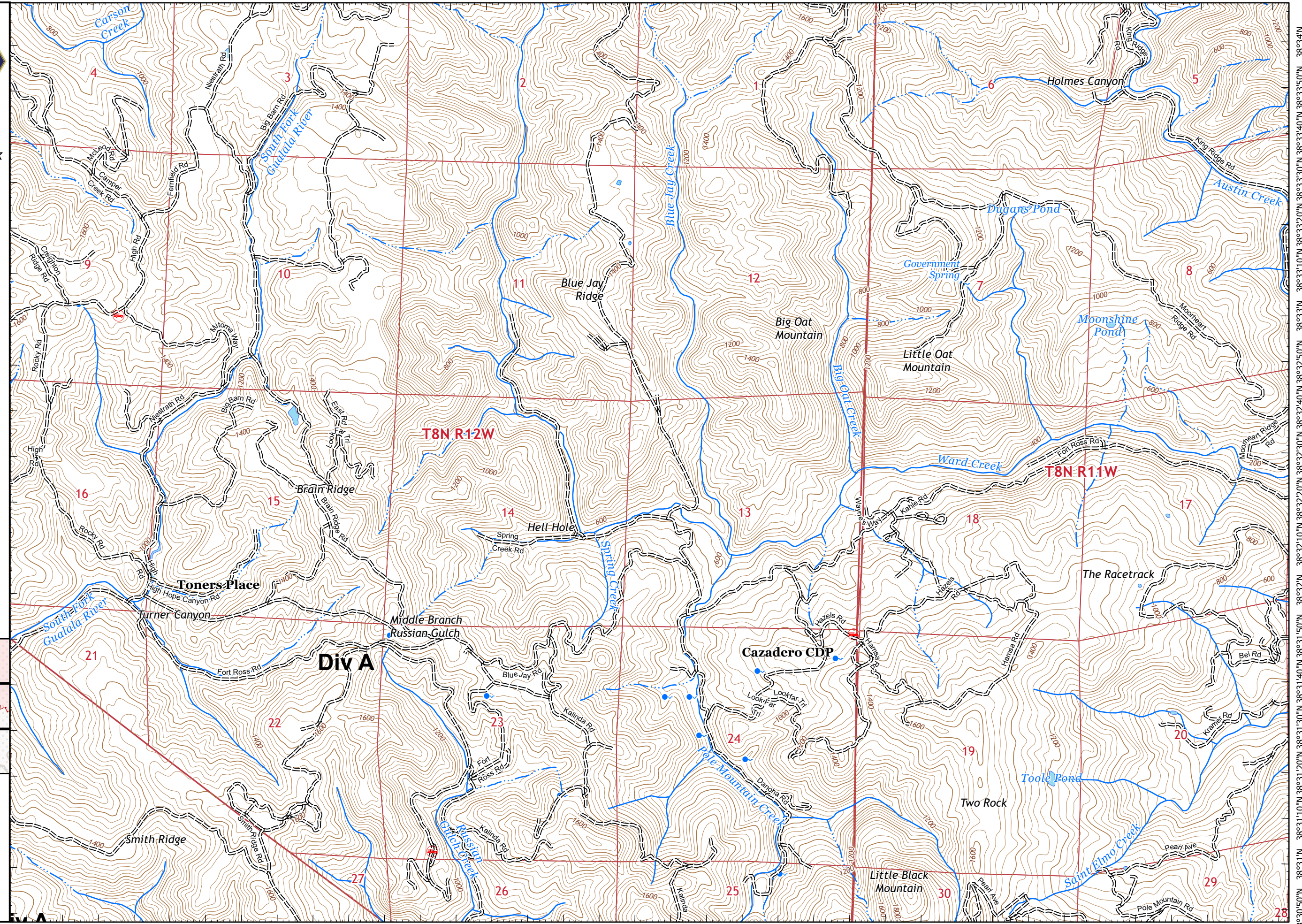
pg. 14	pg. 15	pg. 16
pg. 20	pg. 21	pg. 22
pg. 25	pg. 26	pg. 27



Miles  
0 0.25 0.5

**1:24,000**

IMT 2  
9/1/2020  
00:10 hrs



123°11'20"W 123°11'W 123°10'40"W 123°10'20"W 123°10'W 123°9'40"W 123°9'20"W 123°9'W 123°8'40"W 123°8'20"W 123°8'W 123°7'40"W 123°7'20"W 123°7'W 123°6'40"W 123°6'20"W 123°6'W 123°5'40"W Pg. 21



# IAP MAP


## LNU Lightning Complex

CA-LNU-013407  
September 1, 2020  
0700 - 0700 NAD 83  
Page 22 of 31  
Branch 10  
Div B

- Drop Point
- ┌ Uncontrolled Fire Edge
- ▬ Contained Line
- ⊗ Completed Dozer Line
- H Completed Hand Line
- R Road as Completed Line
- ▭ Wildfire Daily Fire Perimeter

### Adjacent Pages

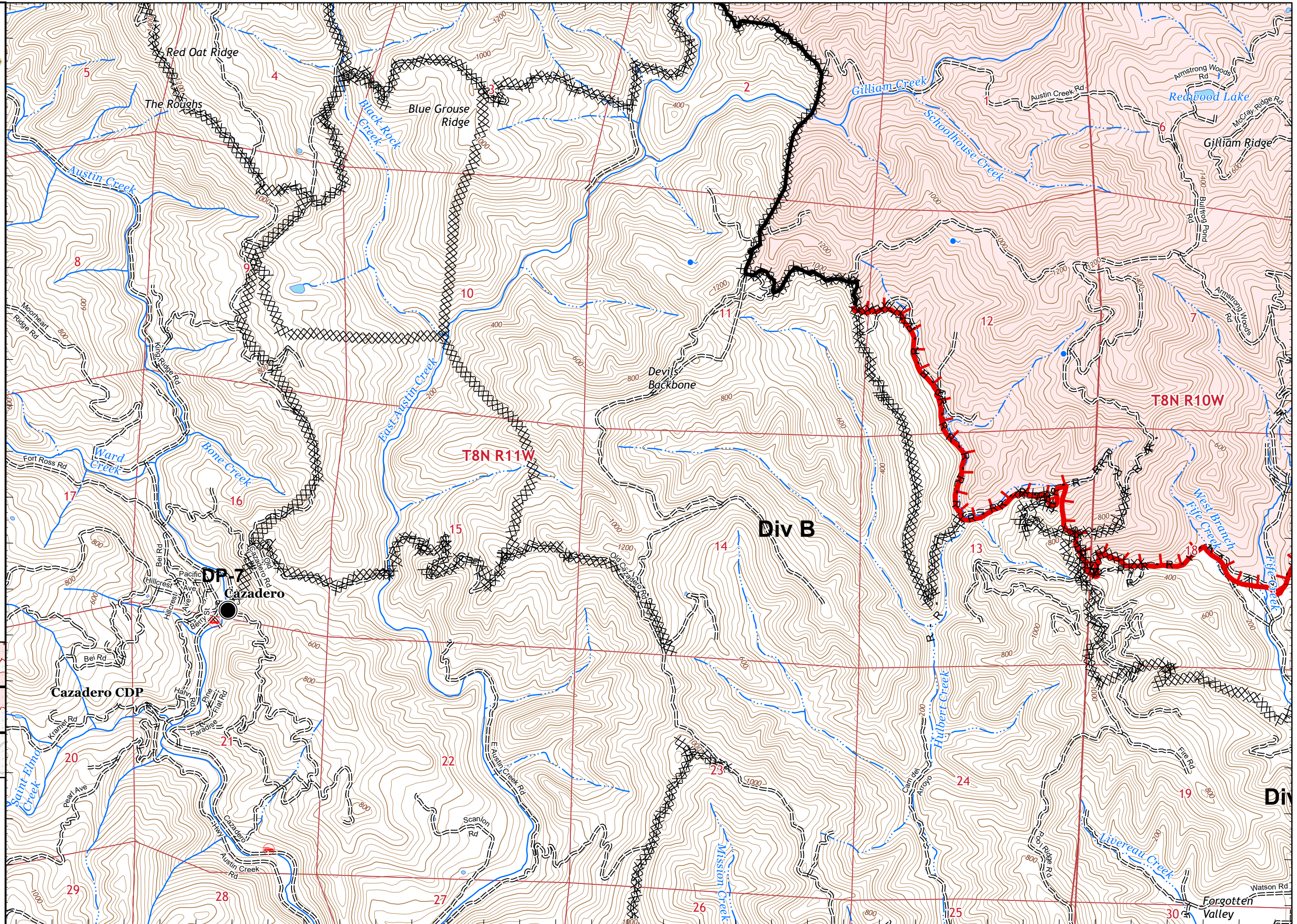
pg. 15	pg. 16	pg. 17
pg. 21	pg. 22	pg. 23
pg. 26	pg. 27	Guerneville pg. 28



Miles  
0 0.25 0.5

1:24,000

IMT 2  
9/1/2020  
00:10 hrs





# IAP MAP

## LNU Lightning Complex

CA-LNU-013407  
September 1, 2020  
0700 - 0700 NAD 83  
Page 23 of 31  
Branch 10  
Div B/L

- Drop Point
- Ⓡ Repeater
- ) Division Break
- ┌ Uncontrolled Fire Edge
- ▬ Contained Line
- ⊗ Completed Dozer Line
- H Completed Hand Line
- R Road as Completed Line
- ⊗ Proposed Dozer Line
- ▭ Wildfire Daily Fire Perimeter

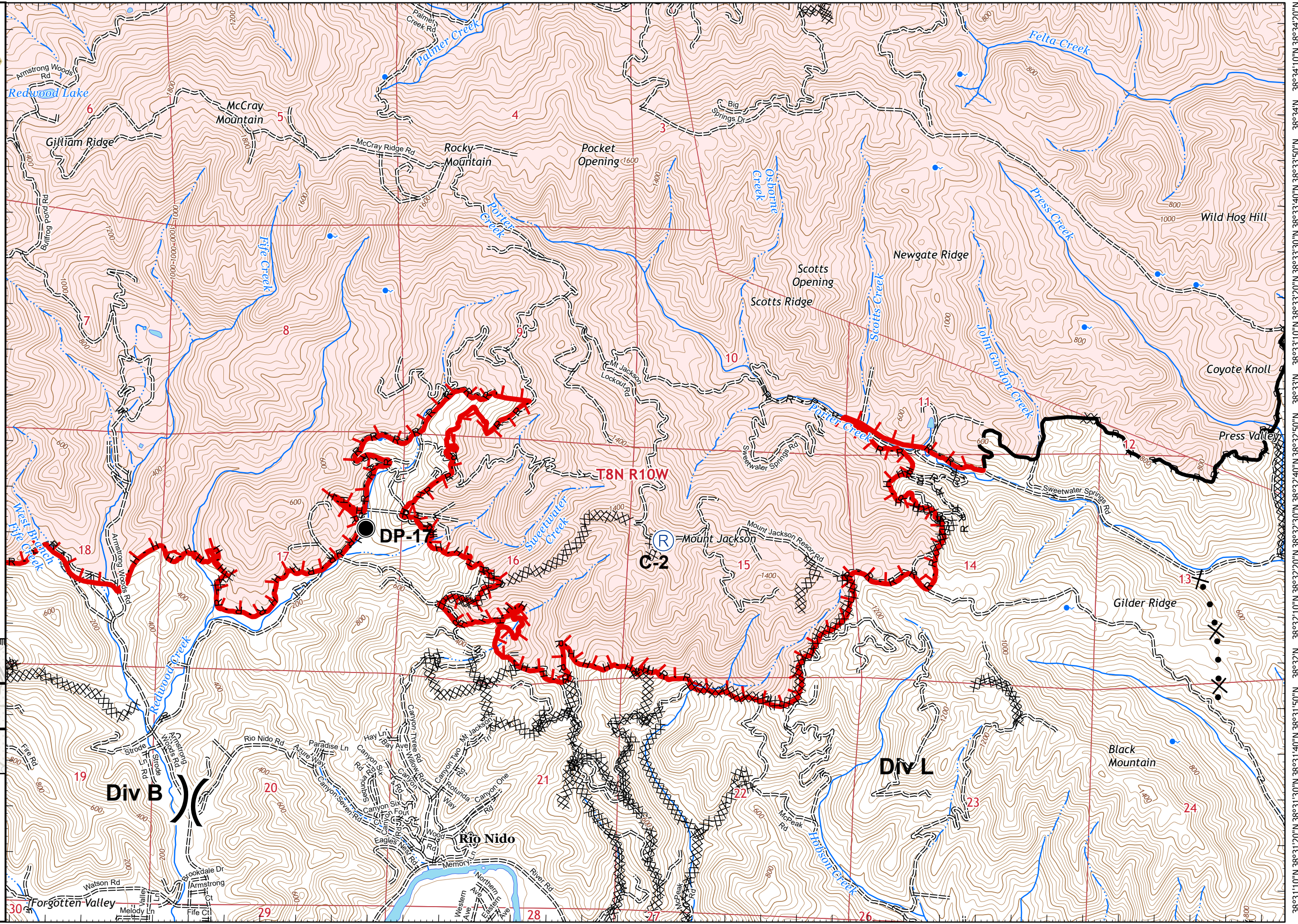
### Adjacent Pages

pg. 16	pg. 17	pg. 18
pg. 22	pg. 23	pg. 24
pg. 27	pg. 28	pg. 29

Miles  
0 0.25 0.5

1:24,000

IMT 2  
9/1/2020  
00:11 hrs







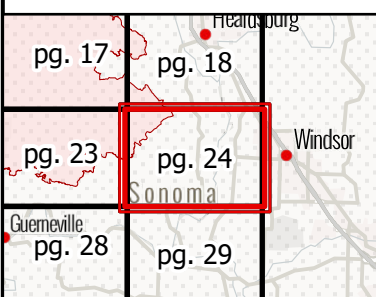
# IAP MAP

## LNU Lightning Complex

CA-LNU-013407  
September 1, 2020  
0700 - 0700 NAD 83  
Page 24 of 31  
Branch 10  
Div L

- ◆ Dip Site
- Drop Point
- Contained Line
- Completed Dozer Line
- R Road as Completed Line
- Proposed Dozer Line
- Wildfire Daily Fire Perimeter

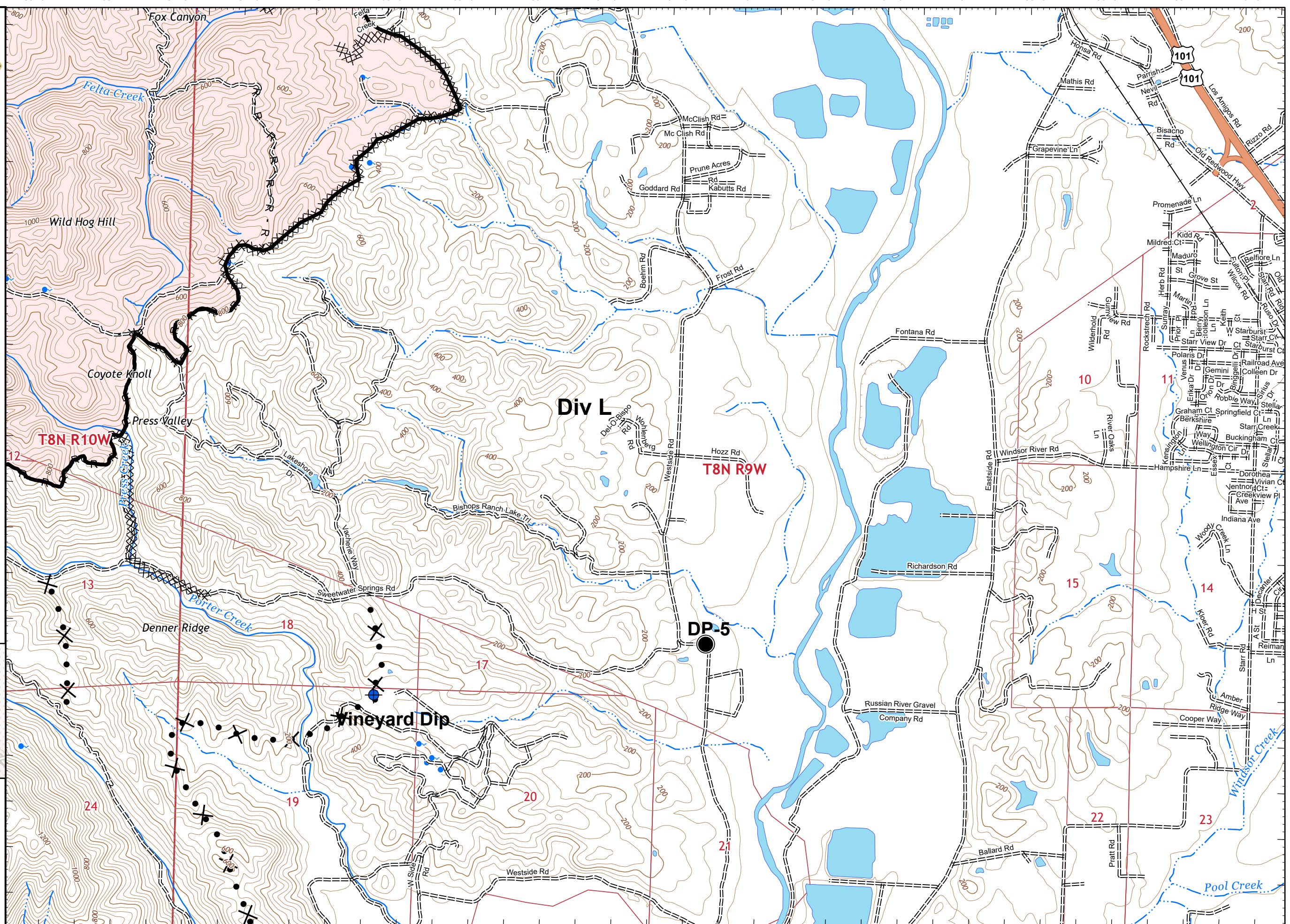
### Adjacent Pages



Miles  
0 0.25 0.5

1:24,000

IMT 2  
9/1/2020  
00:12 hrs











# IAP MAP


## LNU Lightning Complex

CA-LNU-013407  
September 1, 2020  
0700 - 0700 NAD 83  
Page 25 of 31  
Branch 10  
Div A

-  Uncontrolled Fire Edge
-  Contained Line
-  Completed Dozer Line
-  Completed Hand Line
-  Road as Completed Line
-  Wildfire Daily Fire Perimeter

### Adjacent Pages

pg. 19	pg. 20	pg. 21
	pg. 25	pg. 26
		pg. 30



Miles  
0 0.25 0.5

1:24,000

IMT 2  
9/1/2020  
00:12 hrs





# IAP MAP


## LNU Lightning Complex

CA-LNU-013407  
September 1, 2020  
0700 - 0700 NAD 83  
Page 26 of 31  
Branch 10  
Div A

- Contained Line
- Completed Dozer Line
- Road as Completed Line
- Wildfire Daily Fire Perimeter

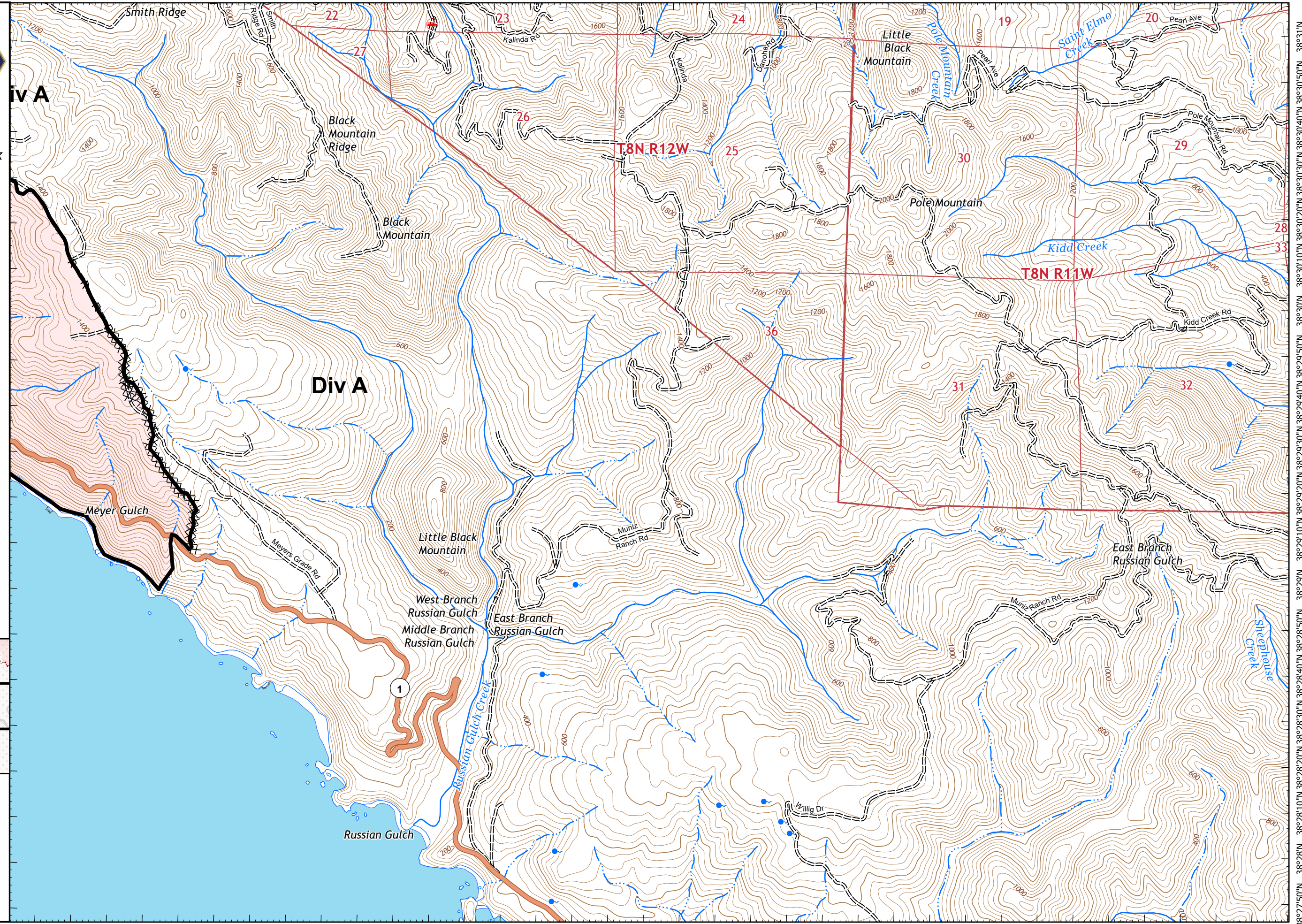
### Adjacent Pages

pg. 20	pg. 21	pg. 22
pg. 25	pg. 26	pg. 27
	pg. 30	pg. 31



Miles  
0 0.25 0.5

1:24,000  
IMT 2  
9/1/2020  
00:13 hrs





# IAP MAP


## LNU Lightning Complex

CA-LNU-013407  
September 1, 2020  
0700 - 0700 NAD 83  
Page 27 of 31  
Branch 10  
Div B

- Drop Point
- XX XX Completed Dozer Line

### Adjacent Pages

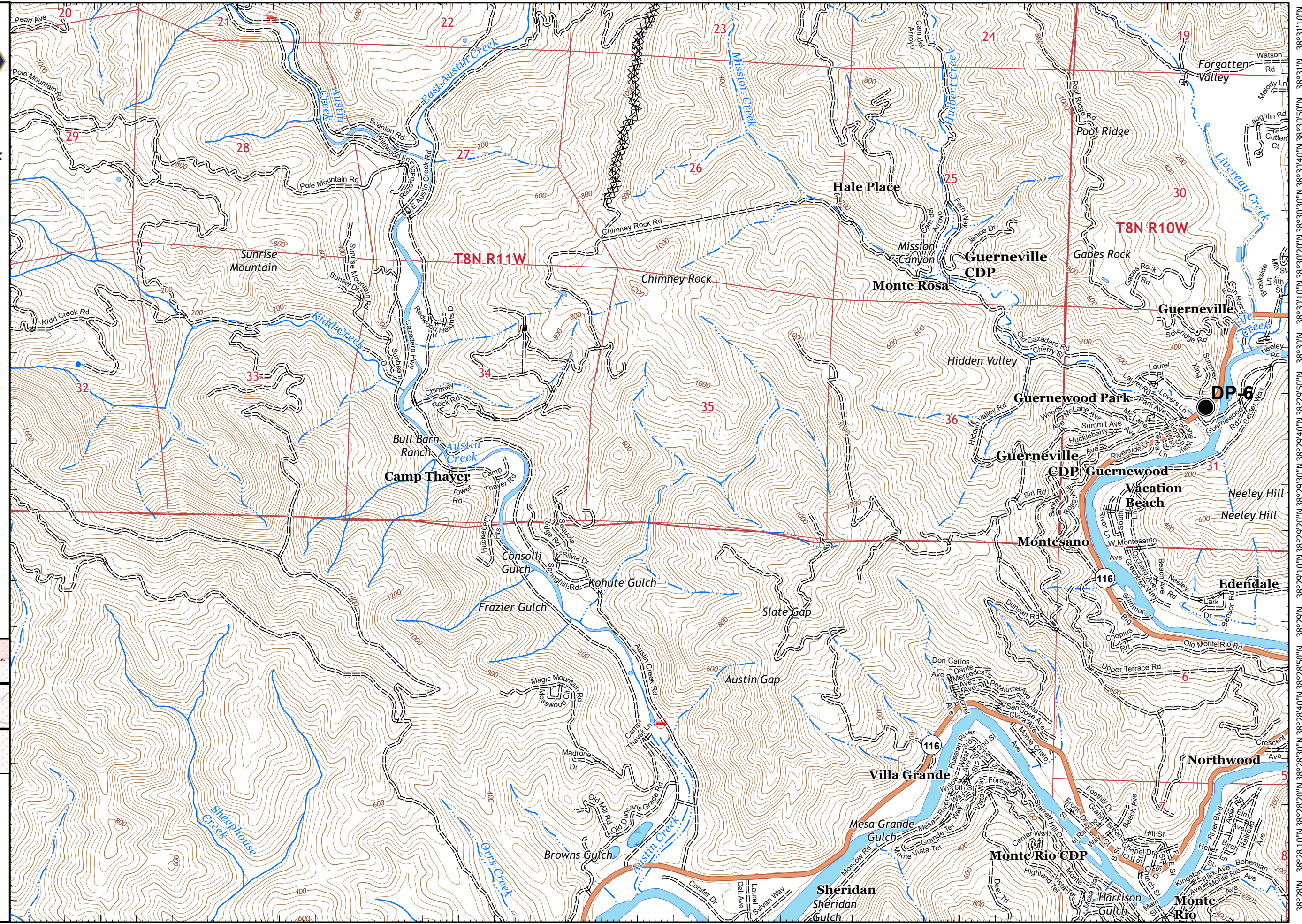
pg. 21	pg. 22	pg. 23
pg. 26	pg. 27	Guerneville pg. 28
pg. 30	pg. 31	



Miles  
0 0.25 0.5

1:24,000

IMT 2  
9/1/2020  
00:14 hrs



123°5'50"W 123°5'30"W 123°5'10"W 123°4'50"W 123°4'30"W 123°4'10"W 123°3'50"W 123°3'30"W 123°3'10"W 123°2'50"W 123°2'30"W 123°2'10"W 123°1'50"W 123°1'30"W 123°1'10"W 123°0'50"W 123°0'30"W 123°0'10"W Pg.27

38°31'10"N 38°31'0"N 38°30'50"N 38°30'40"N 38°30'30"N 38°30'20"N 38°30'10"N 38°30'0"N 38°29'50"N 38°29'40"N 38°29'30"N 38°29'20"N 38°29'10"N 38°29'0"N 38°28'50"N 38°28'40"N 38°28'30"N 38°28'20"N 38°28'10"N 38°28'0"N



# IAP MAP

## LNU Lightning Complex

CA-LNU-013407  
September 1, 2020  
0700 - 0700 NAD 83  
Page 28 of 31  
Branch 10  
Div B

- Drop Point
- XX XX Completed Dozer Line

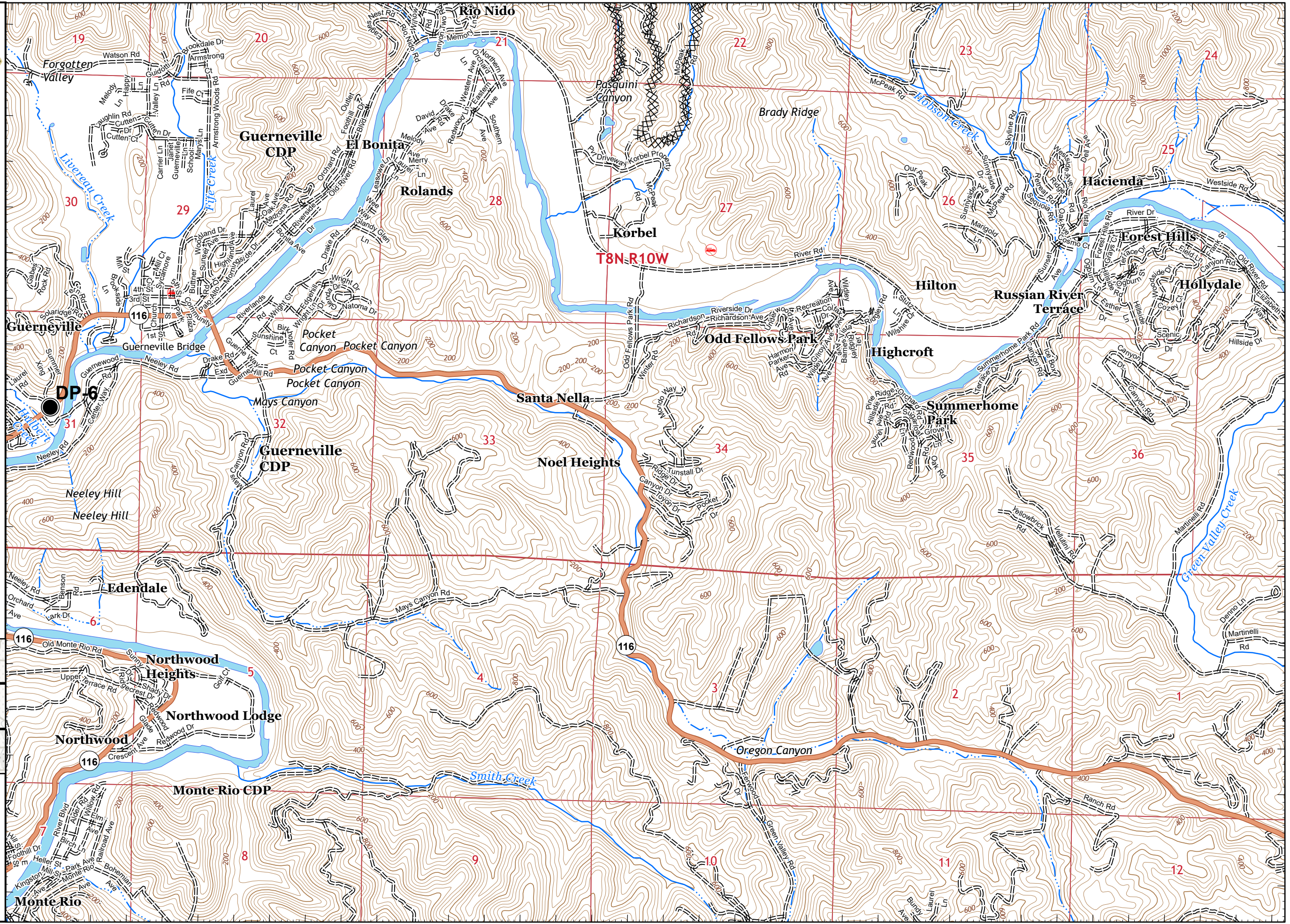
### Adjacent Pages

pg. 22	pg. 23	pg. 24
pg. 27	pg. 28	pg. 29
pg. 31		

Miles  
0 0.25 0.5

1:24,000

IMT 2  
9/1/2020  
00:16 hrs





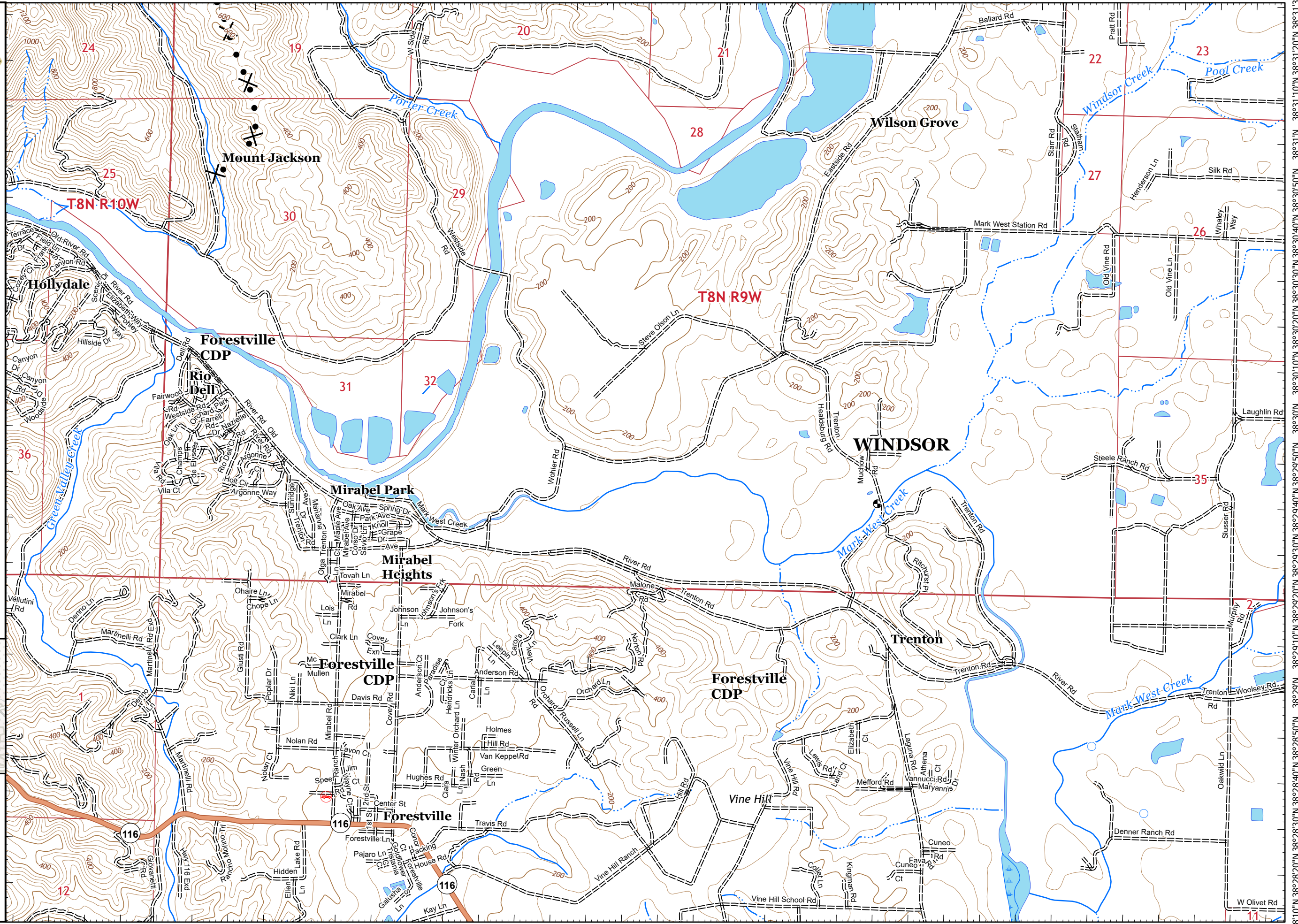
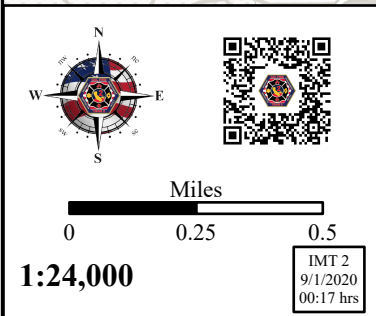
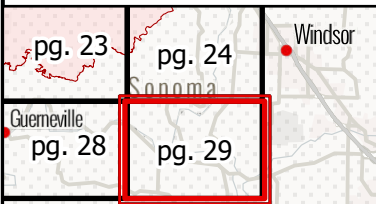
# IAP MAP

## LNU Lightning Complex

CA-LNU-013407  
September 1, 2020  
0700 - 0700 NAD 83  
Page 29 of 31  
Branch 10  
Div B/L

X• Proposed Dozer Line

### Adjacent Pages





# IAP MAP

## LNU Lightning Complex

CA-LNU-013407  
September 1, 2020  
0700 - 0700 NAD 83  
Page 30 of 31  
Branch 10  
Div A

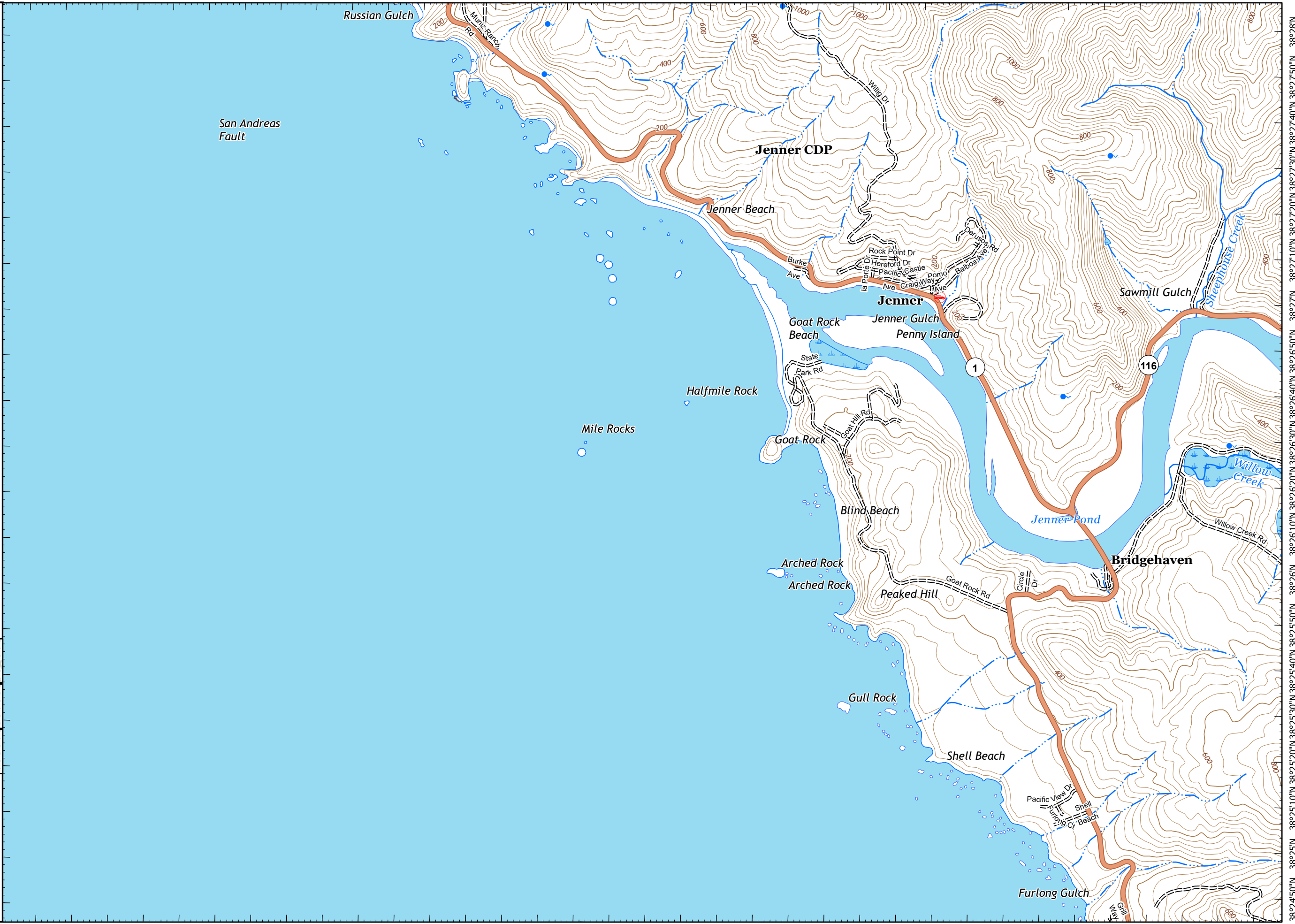
### Adjacent Pages

pg. 25	pg. 26	pg. 27
	pg. 30	pg. 31

Miles  
0 0.25 0.5

**1:24,000**

IMT 2  
9/1/2020  
00:17 hrs





# IAP MAP


## LNU Lightning Complex

CA-LNU-013407  
September 1, 2020  
0700 - 0700 NAD 83  
Page 31 of 31  
Branch 10  
Div A

© Camp

### Adjacent Pages

pg. 26	pg. 27	Guerneville pg. 28
pg. 30	<b>pg. 31</b>	



Miles  
0 0.25 0.5

**1:24,000**

IMT 2  
9/1/2020  
00:18 hrs

