



# IAP MAP

## LNU Lightning Complex

CA-LNU-013407

September 1, 2020

0700 - 0700 NAD 83

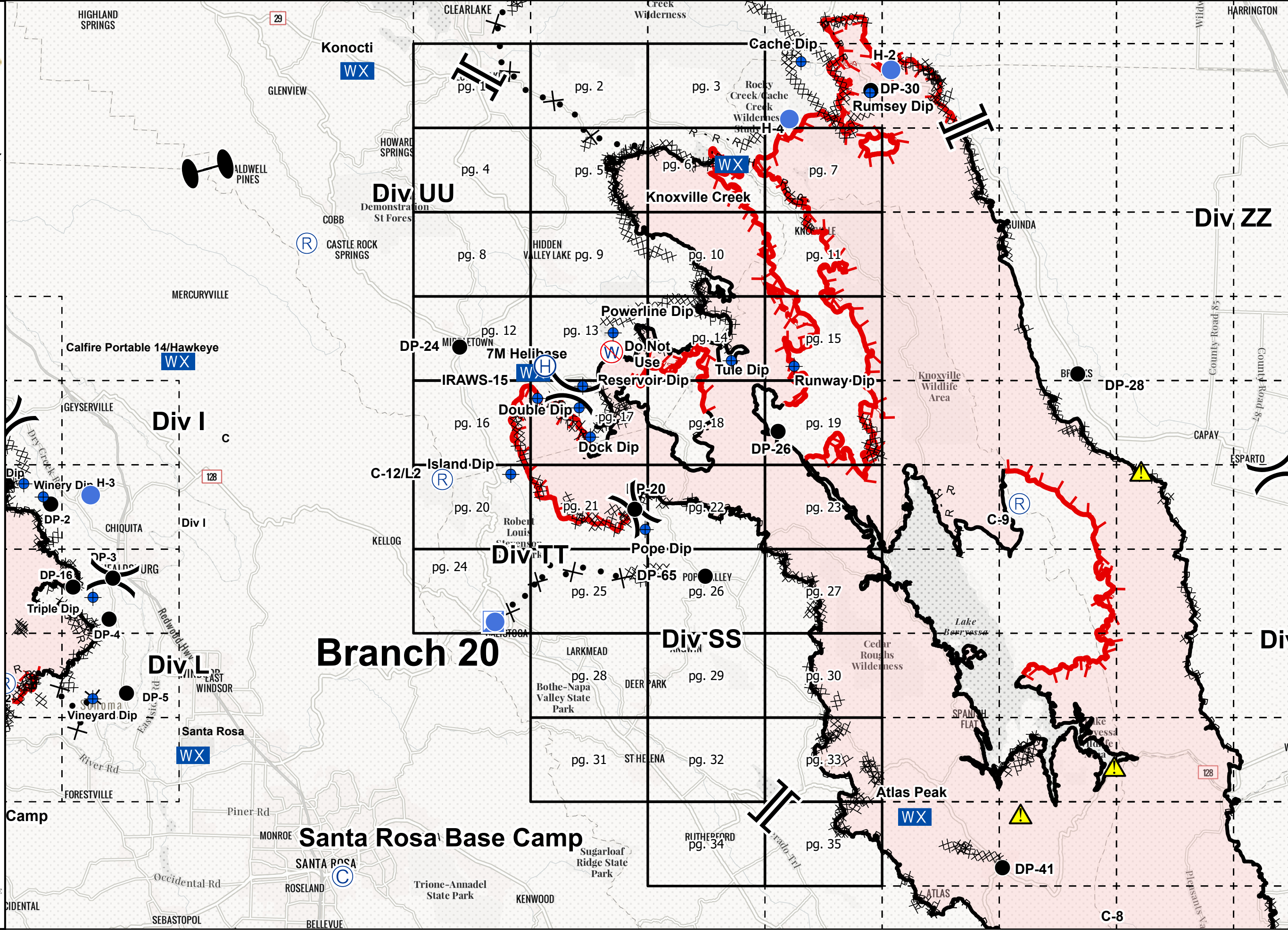
### Overview

- Camp
- Dip Site
- Drop Point
- Helibase
- Helispot
- Incident Command Post
- Mobile Weather Unit
- Repeater
- Restricted Water Source
- Zone Break
- Division Break
- Branch Break
- Hazardous Road Conditions
- Uncontrolled Fire Edge
- Contained Line
- Completed Dozer Line
- Completed Hand Line
- Road as Completed Line
- Proposed Dozer Line
- Wildfire Daily Fire Perimeter

# Branch 20



IMT 2  
9/1/2020  
00:22 hrs





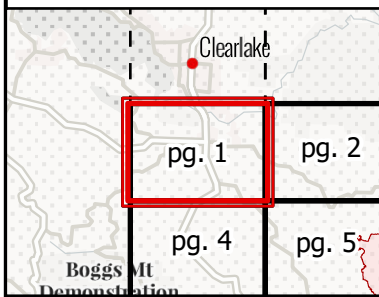
# IAP MAP

## LNU Lightning Complex

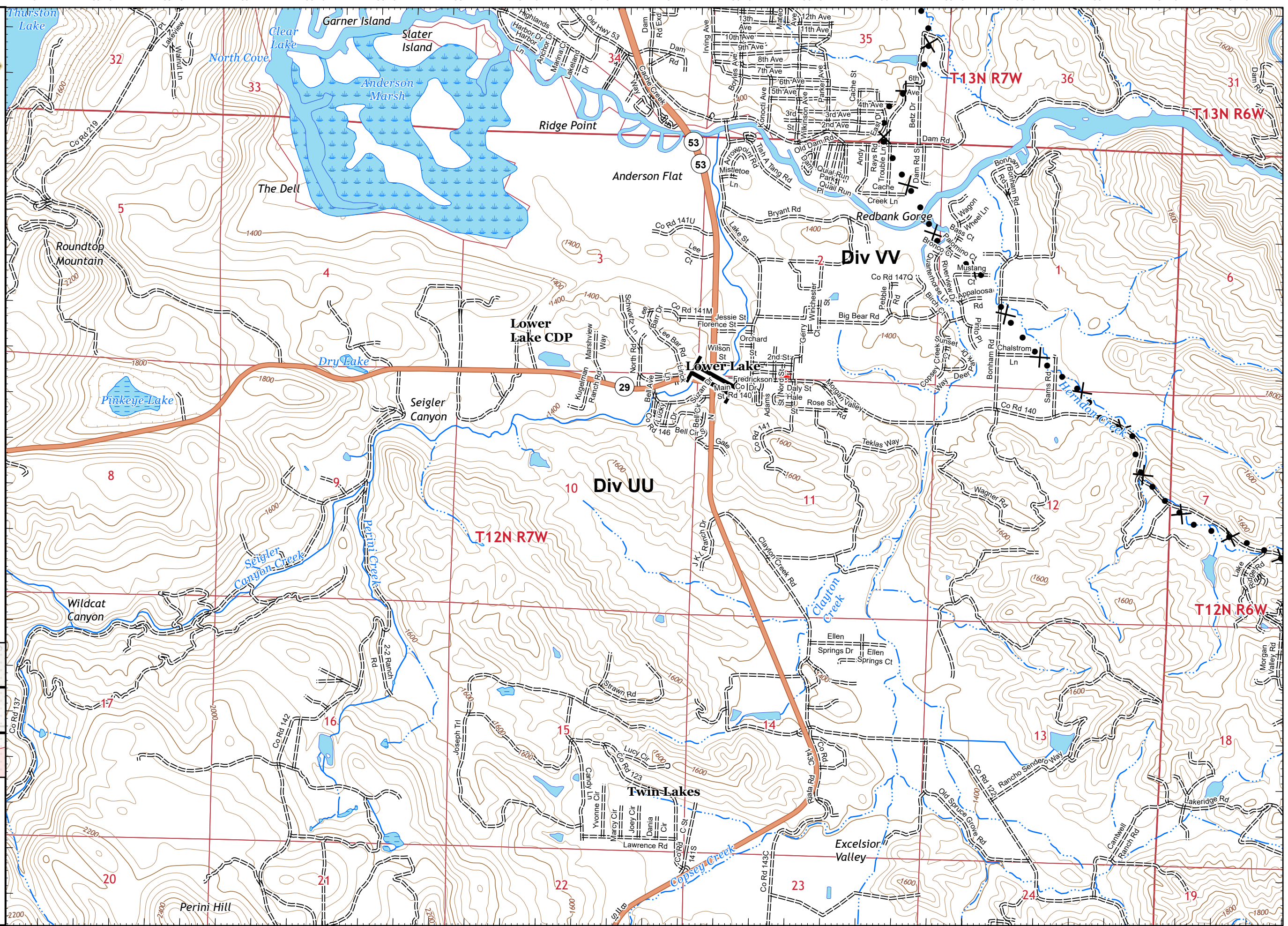
CA-LNU-013407  
September 1, 2020  
0700 - 0700 NAD 83  
Page 1 of 35  
Branch 20  
Div UU/VV

- || Branch Break
- X• Proposed Dozer Line

### Adjacent Pages



1:24,000  
IMT 2  
9/1/2020  
00:02 hrs





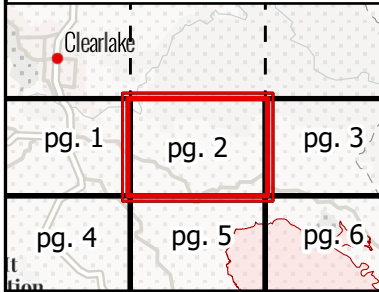
# IAP MAP

## LNU Lightning Complex

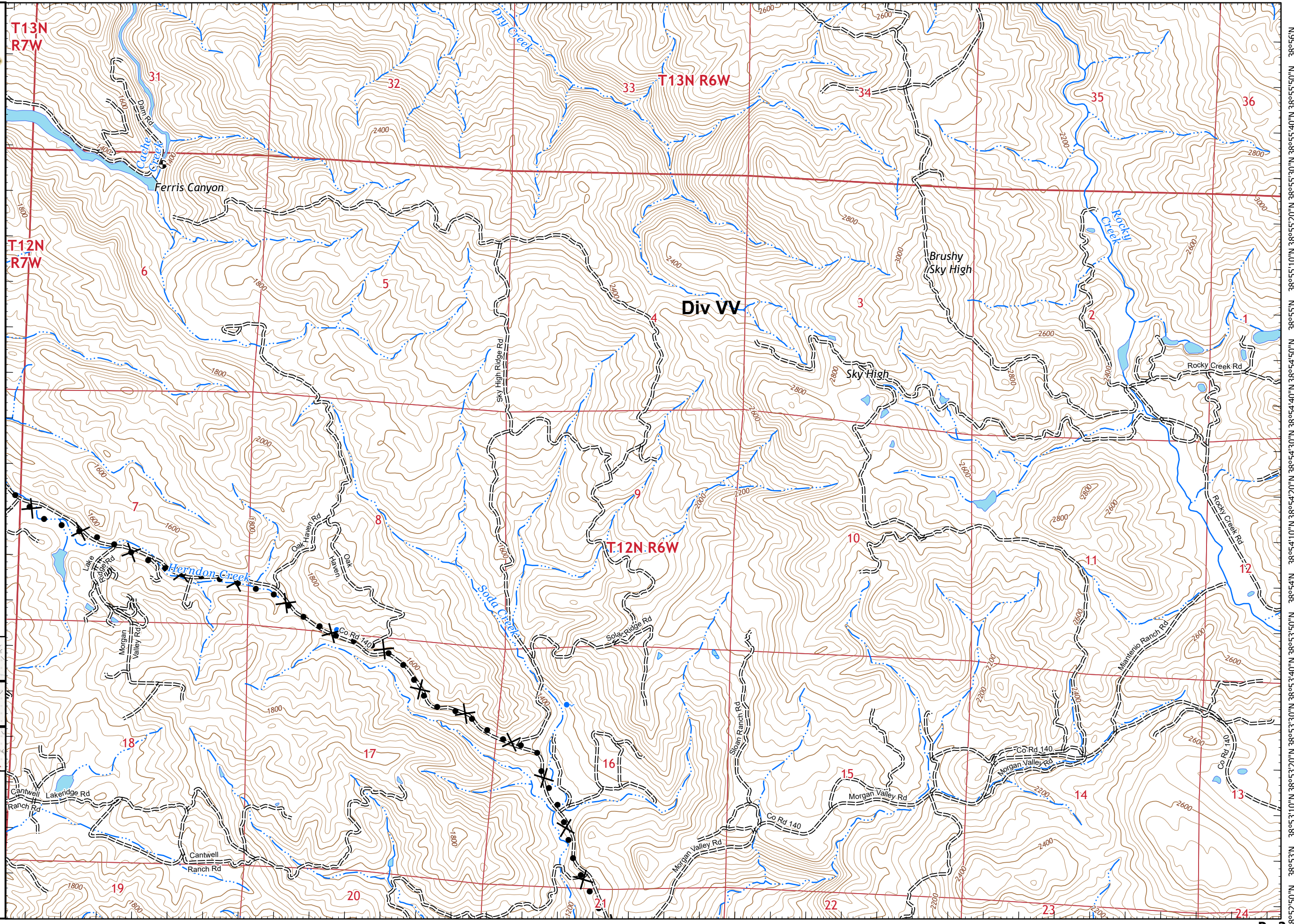
CA-LNU-013407  
 September 1, 2020  
 0700 - 0700 NAD 83  
 Page 2 of 35  
 Branch 20  
 Div UU/VV

X• Proposed Dozer Line

### Adjacent Pages



Miles  
 0 0.25 0.5  
 1:24,000  
 IMT 2  
 9/1/2020  
 00:02 hrs





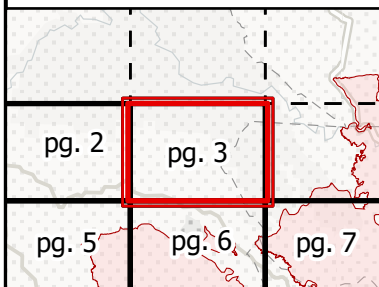
# IAP MAP

## LNU Lightning Complex

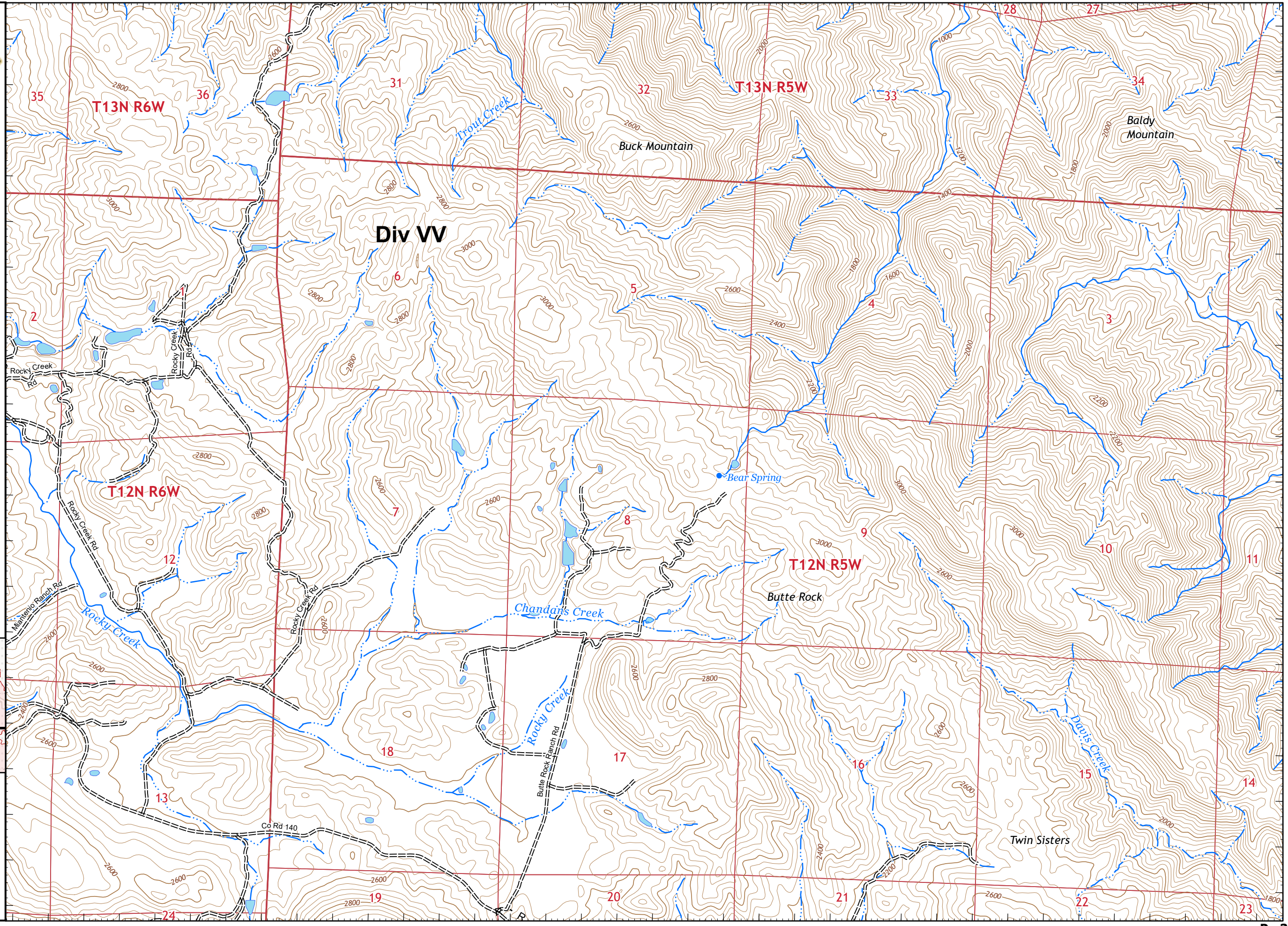
CA-LNU-013407  
September 1, 2020  
0700 - 0700 NAD 83  
Page 3 of 35  
Branch 20  
Div VV

R Road as Completed Line

### Adjacent Pages



North arrow, QR code, scale bar (0 to 0.5 miles), and scale 1:24,000. Metadata: IMT 2, 9/1/2020, 00:02 hrs.





# IAP MAP

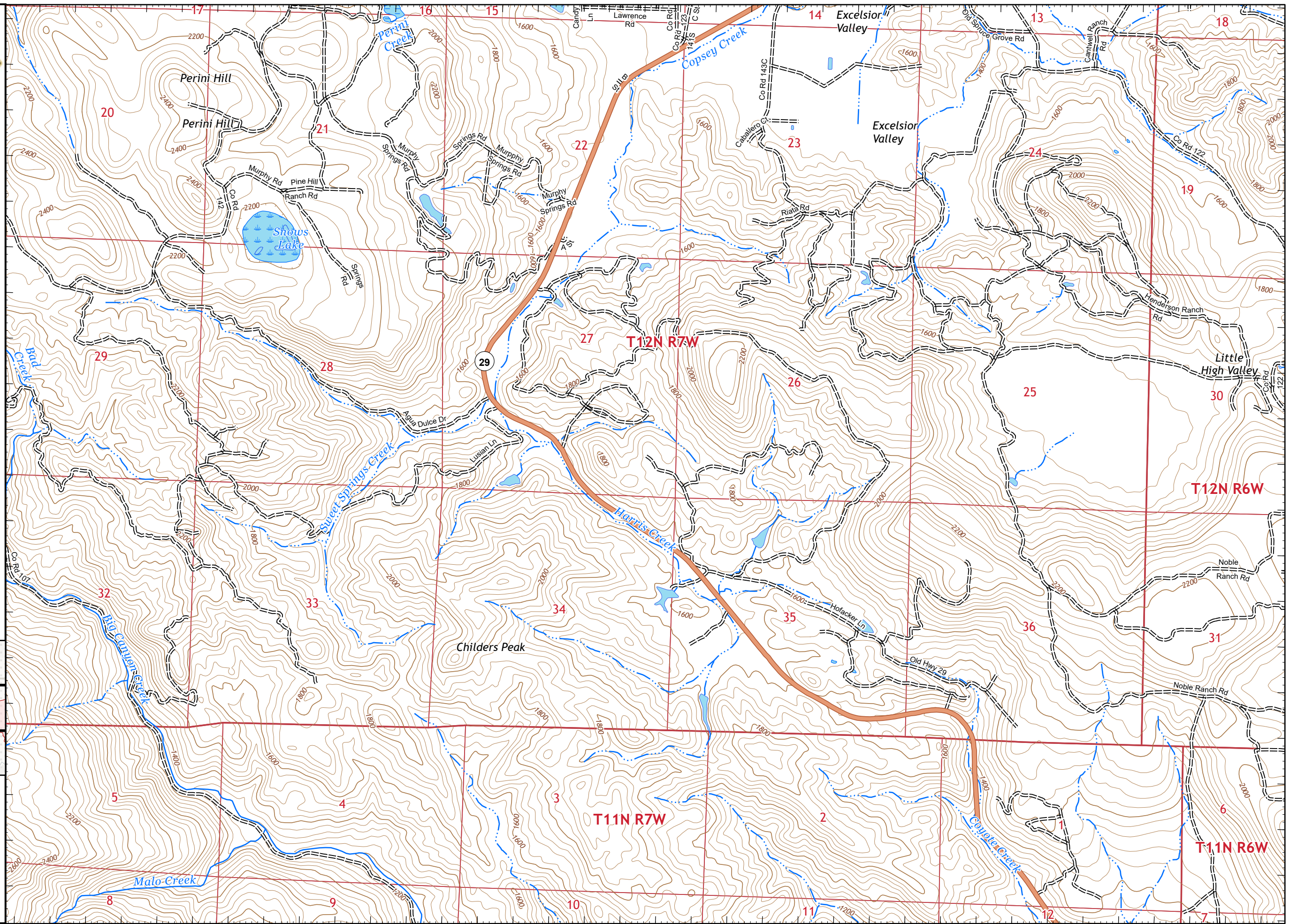
## LNU Lightning Complex

CA-LNU-013407  
September 1, 2020  
0700 - 0700 NAD 83  
Page 4 of 35  
Branch 20  
Div UU

### Adjacent Pages

pg. 1	pg. 2
pg. 4	pg. 5
pg. 8	pg. 9

Miles  
0 0.25 0.5  
1:24,000  
IMT 2  
9/1/2020  
00:03 hrs





# IAP MAP

## LNU Lightning Complex

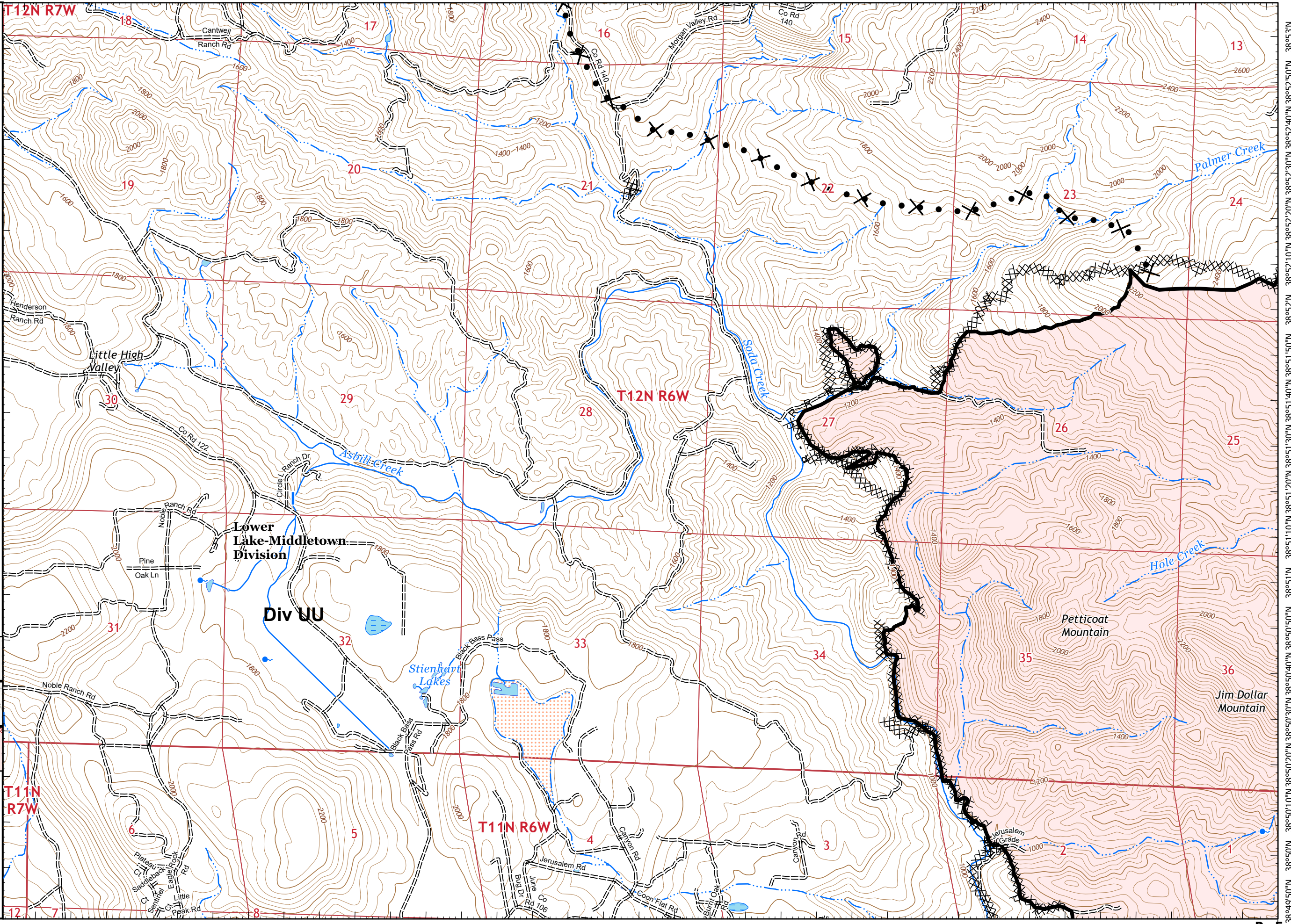
CA-LNU-013407  
September 1, 2020  
0700 - 0700 NAD 83  
Page 5 of 35  
Branch 20  
Div UU

- Contained Line
- XX Completed Dozer Line
- R Road as Completed Line
- X• Proposed Dozer Line
- Wildfire Daily Fire Perimeter

### Adjacent Pages

pg. 1	pg. 2	pg. 3
pg. 4	pg. 5	pg. 6
pg. 8	pg. 9	pg. 10

Miles  
0 0.25 0.5  
1:24,000  
IMT 2  
9/1/2020  
00:03 hrs





# IAP MAP

## LNU Lightning Complex

CA-LNU-013407  
 September 1, 2020  
 0700 - 0700 NAD 83  
 Page 6 of 35  
 Branch 20  
 Div UU

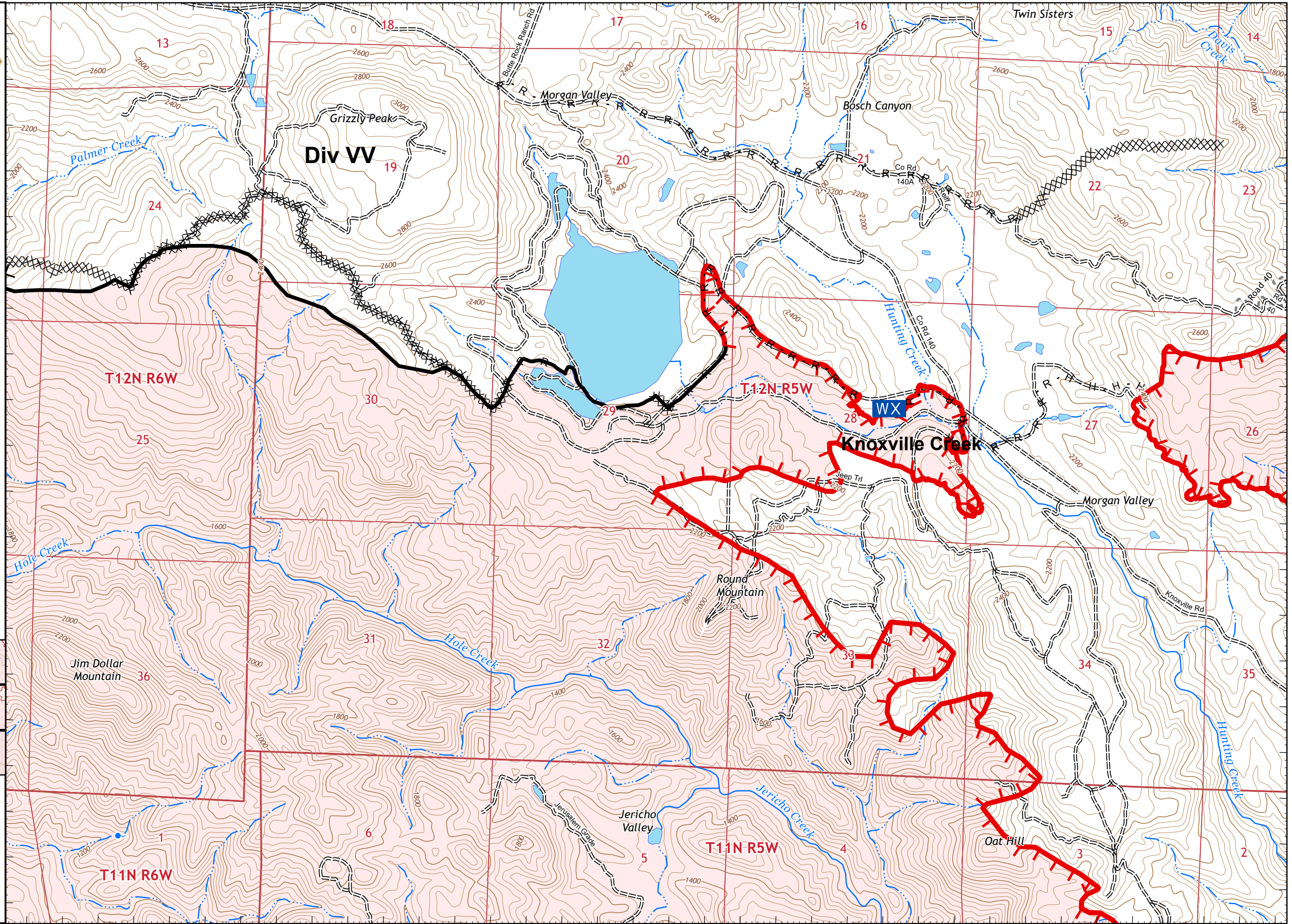
- Mobile Weather Unit
- Uncontrolled Fire Edge
- Contained Line
- Completed Dozer Line
- Completed Hand Line
- Road as Completed Line
- Proposed Dozer Line
- Wildfire Daily Fire Perimeter

### Adjacent Pages

pg. 2	pg. 3	
pg. 5	pg. 6	pg. 7
pg. 9	pg. 10	pg. 11

**1:24,000**

IMT 2  
 9/1/2020  
 00:03 hrs





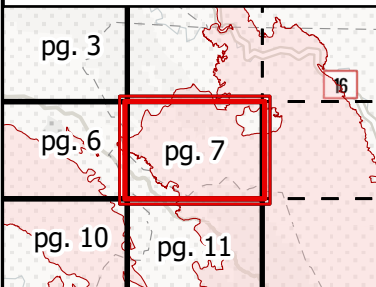

# IAP MAP

## LNU Lightning Complex

CA-LNU-013407  
September 1, 2020  
0700 - 0700 NAD 83  
Page 7 of 35  
Branch 20  
Div UU/WW

- Uncontrolled Fire Edge
- Completed Dozer Line
- Completed Hand Line
- Road as Completed Line
- Wildfire Daily Fire Perimeter

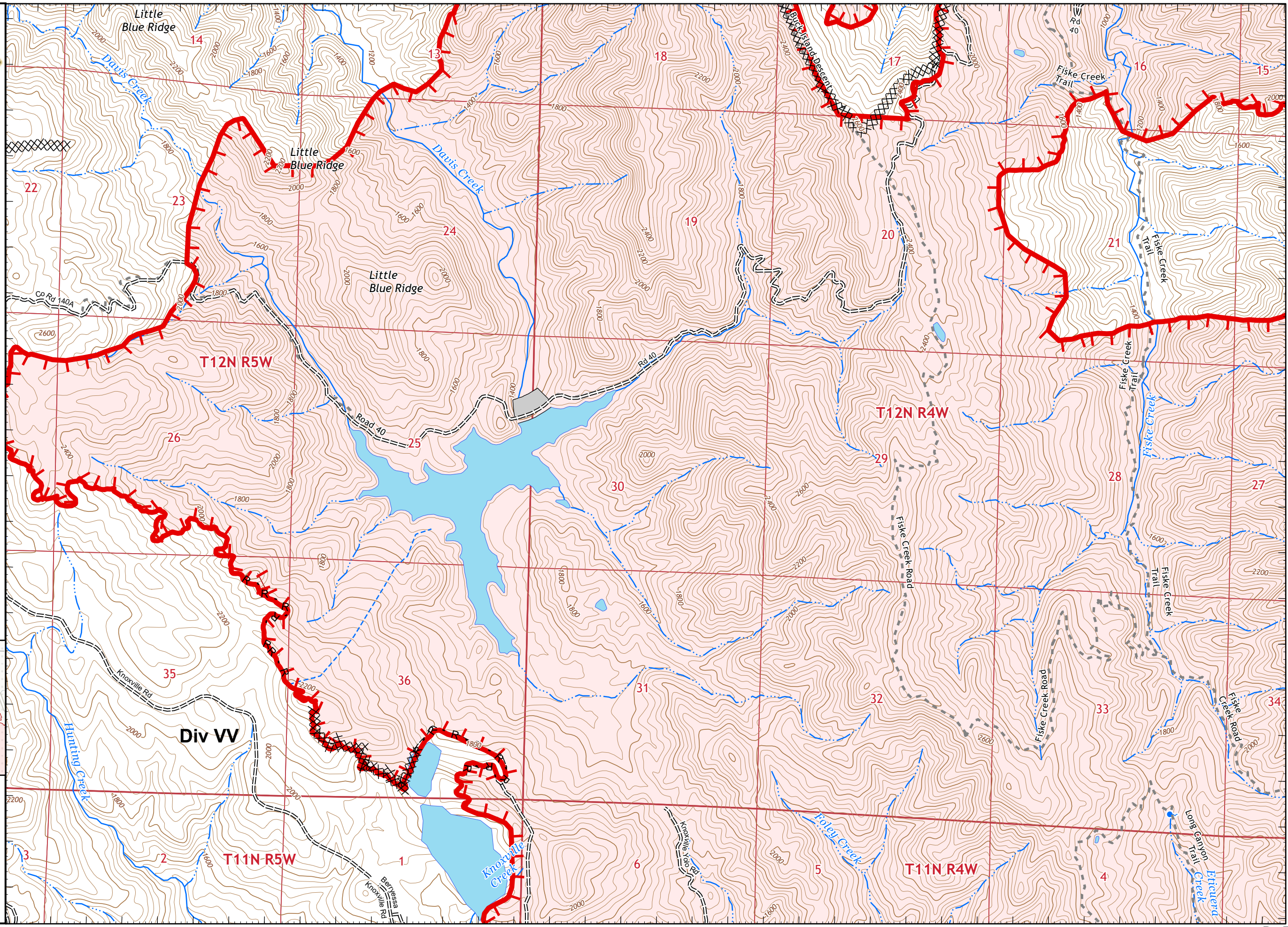
### Adjacent Pages

Miles  
0 0.25 0.5

**1:24,000**

IMT 2  
9/1/2020  
00:04 hrs








# IAP MAP

## LNU Lightning Complex

CA-LNU-013407  
September 1, 2020  
0700 - 0700 NAD 83  
Page 8 of 35  
Branch 20  
Div UU

### Adjacent Pages

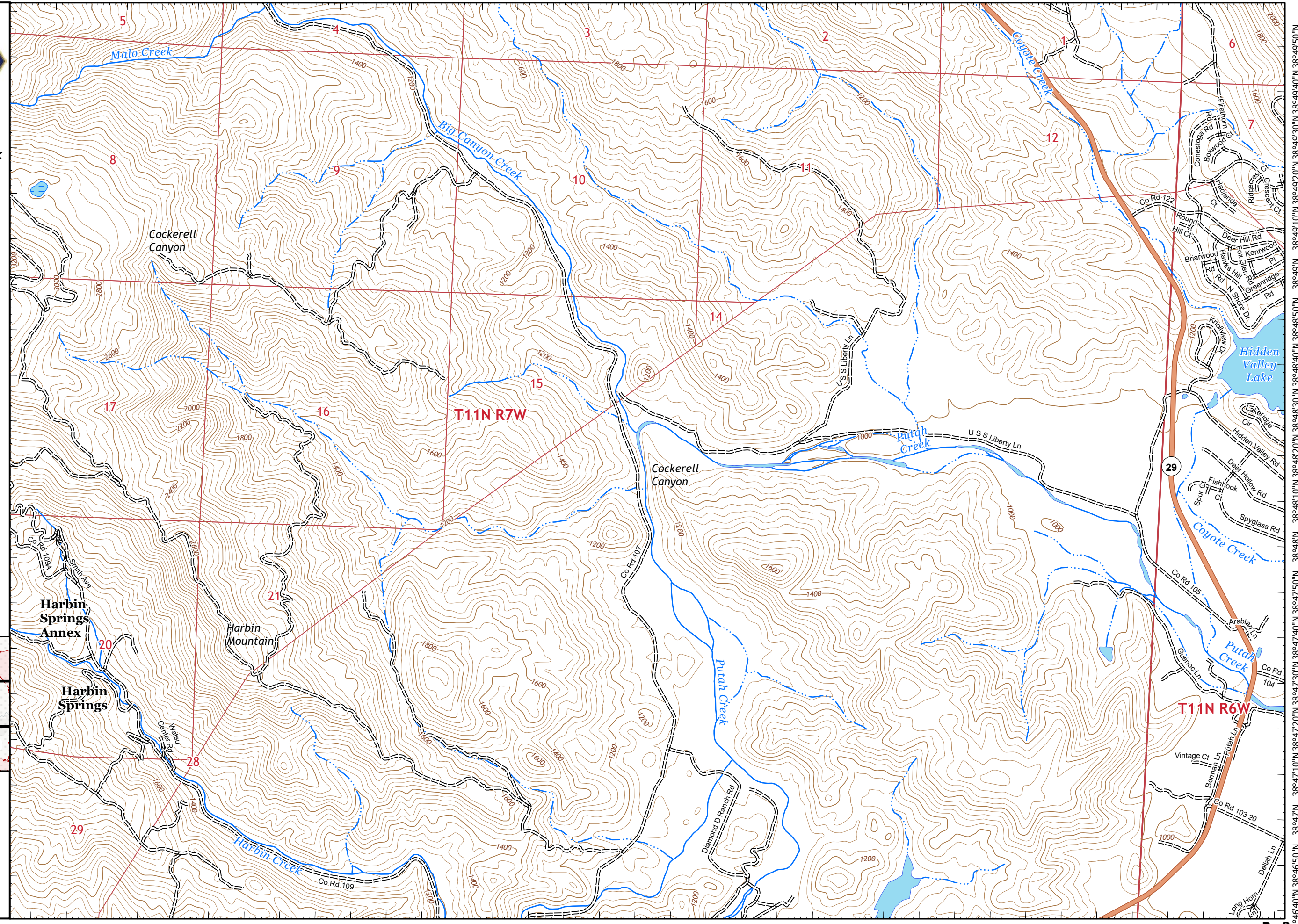
Boggs Mt Demonstration St Forst	pg. 4	pg. 5
175	pg. 8	pg. 9
	pg. 12	pg. 13



Miles  
0 0.25 0.5

**1:24,000**

IMT 2  
9/1/2020  
00:04 hrs





# IAP MAP


## LNU Lightning Complex

CA-LNU-013407  
September 1, 2020  
0700 - 0700 NAD 83  
Page 9 of 35  
Branch 20  
Div UU

- Contained Line
- Completed Dozer Line
- Road as Completed Line
- Wildfire Daily Fire Perimeter

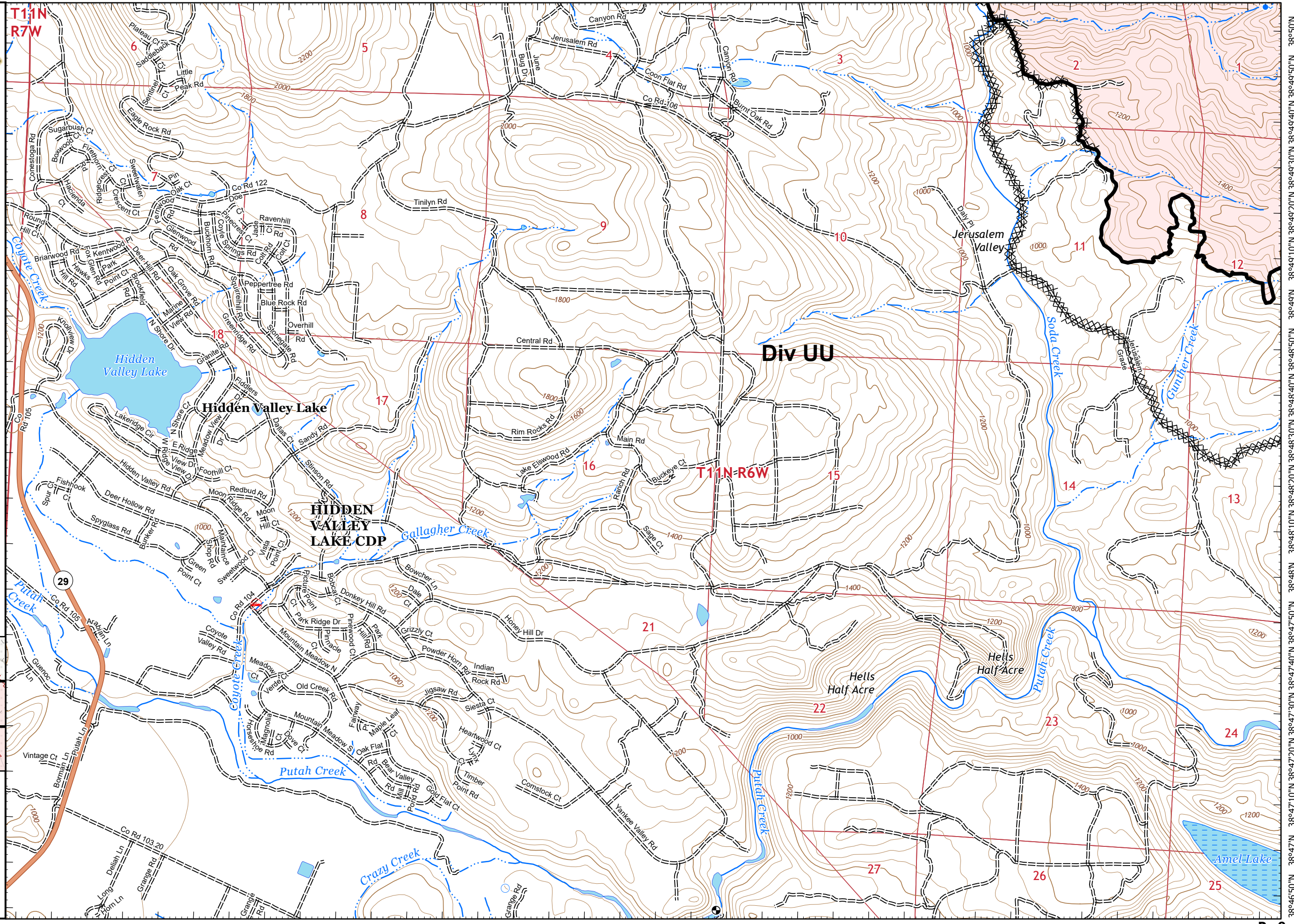
### Adjacent Pages

pg. 4	pg. 5	pg. 6
pg. 8	pg. 9	pg. 10
pg. 12	pg. 13	pg. 14



Miles  
0 0.25 0.5

1:24,000  
IMT 2  
9/1/2020  
00:05 hrs





# IAP MAP

## LNU Lightning Complex

CA-LNU-013407  
September 1, 2020  
0700 - 0700 NAD 83  
Page 10 of 35  
Branch 20  
Div UU

- Uncontrolled Fire Edge
- Contained Line
- Completed Dozer Line
- Road as Completed Line
- Wildfire Daily Fire Perimeter

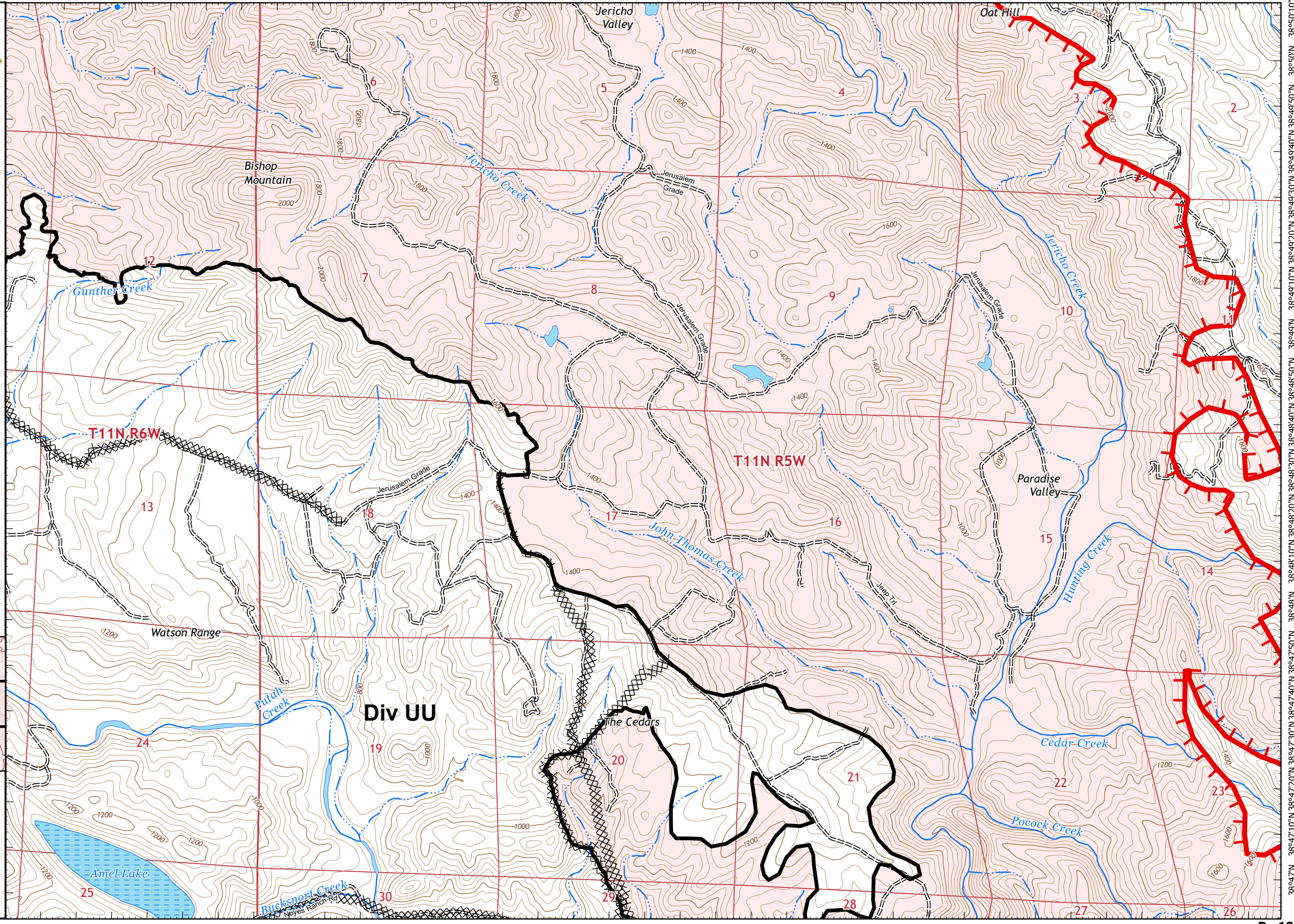
### Adjacent Pages

pg. 5	pg. 6	pg. 7
pg. 9	pg. 10	pg. 11
pg. 13	pg. 14	pg. 15

Miles  
0 0.25 0.5

1:24,000

IMT 2  
9/1/2020  
00:05 hrs





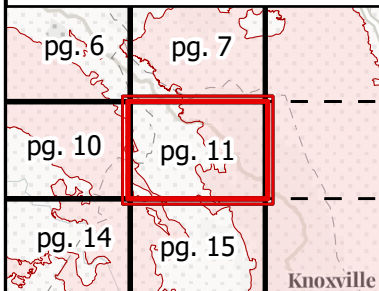
# IAP MAP

## LNU Lightning Complex

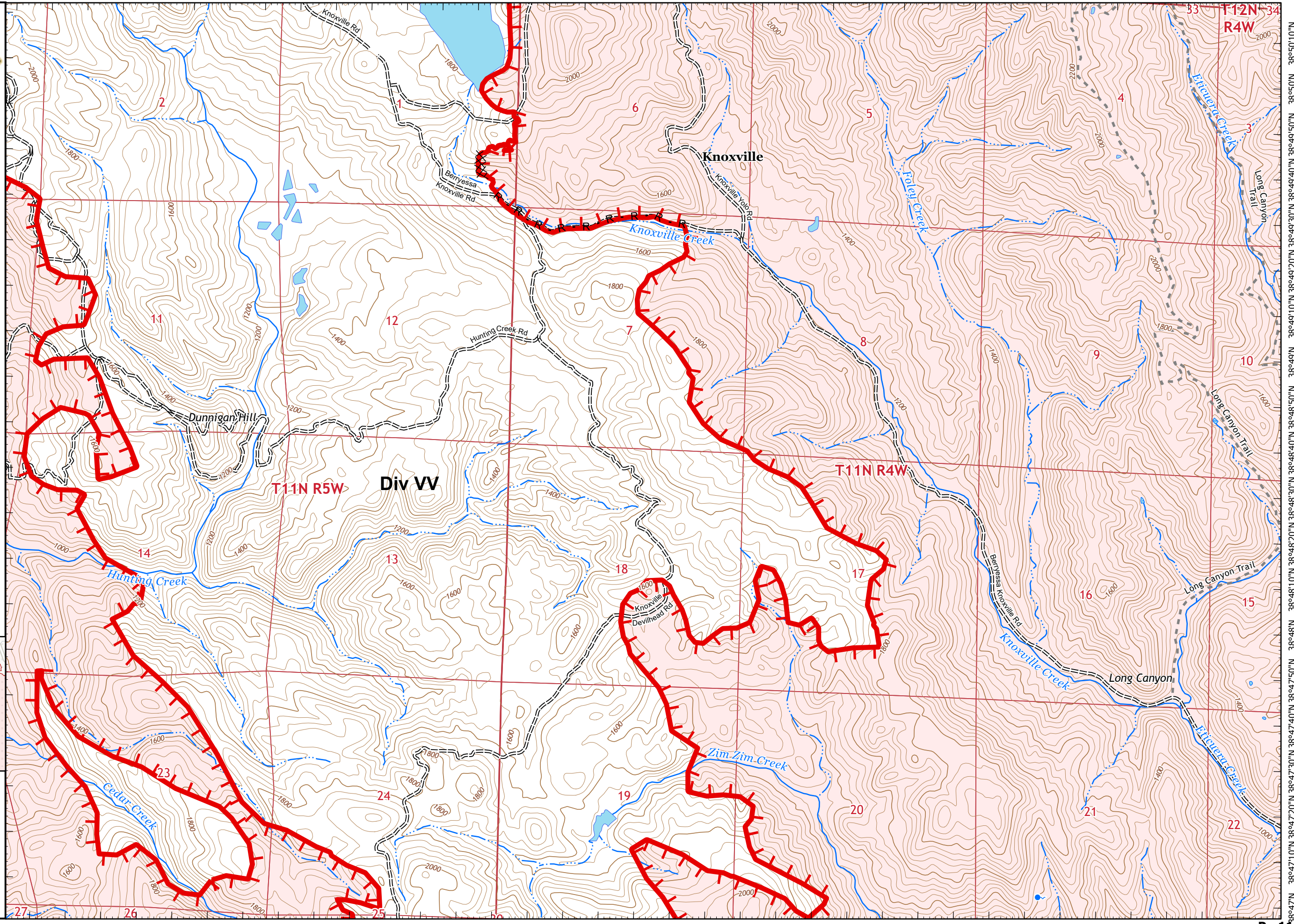
CA-LNU-013407  
September 1, 2020  
0700 - 0700 NAD 83  
Page 11 of 35  
Branch 20  
Div UU

- Uncontrolled Fire Edge
- Completed Dozer Line
- Road as Completed Line
- Wildfire Daily Fire Perimeter

### Adjacent Pages



Miles  
 0 0.25 0.5  
**1:24,000**  
 IMT 2  
 9/1/2020  
 00:05 hrs





# IAP MAP


## LNU Lightning Complex

CA-LNU-013407  
September 1, 2020  
0700 - 0700 NAD 83  
Page 12 of 35  
Branch 20  
Div TT/UU

- Drop Point
- WX Mobile Weather Unit

### Adjacent Pages

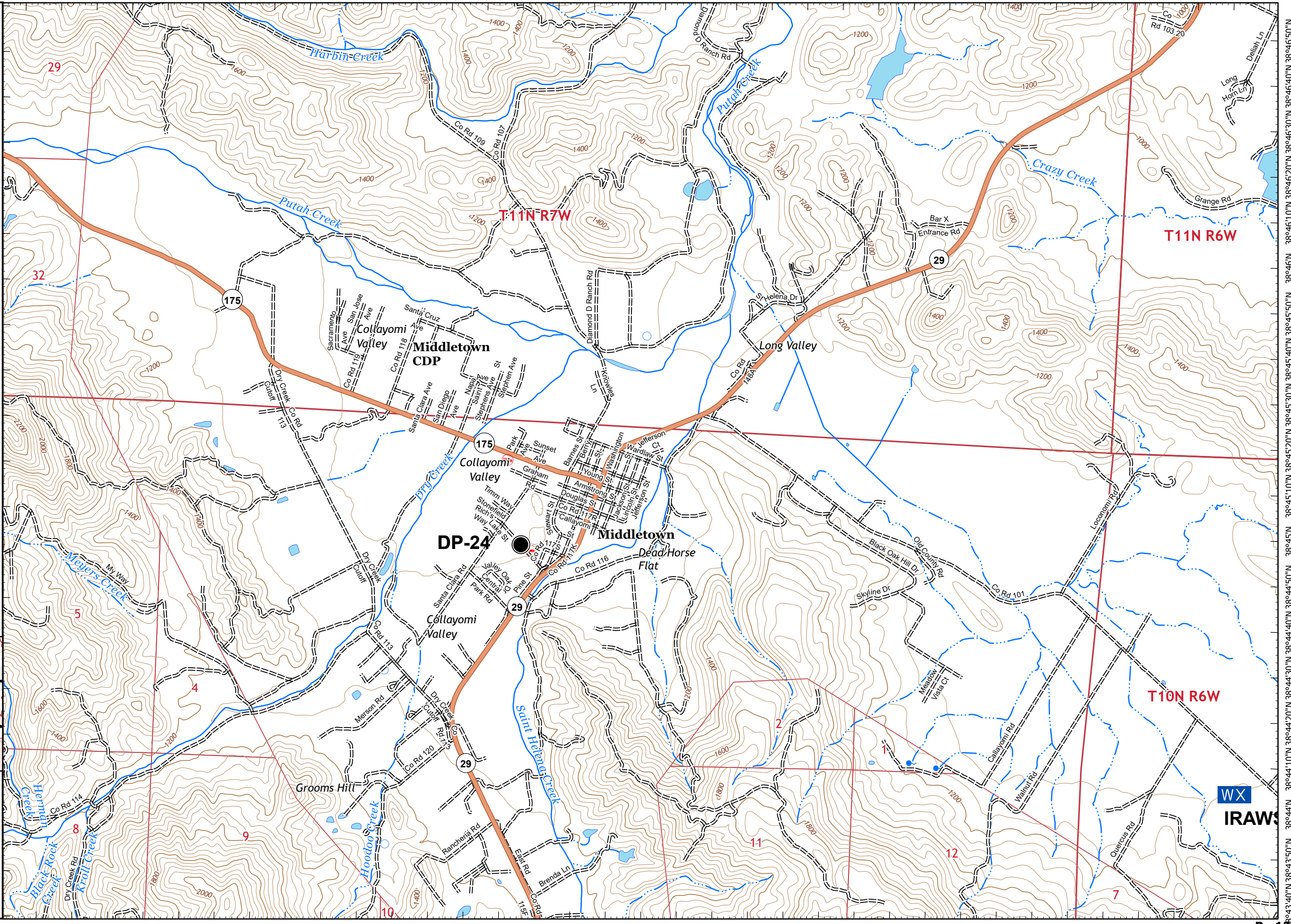
St Forst	pg. 8	pg. 9
175	pg. 12	pg. 13
	pg. 16	pg. 17



Miles  
0 0.25 0.5

1:24,000

IMT 2  
9/1/2020  
00:06 hrs





# IAP MAP

## LNU Lightning Complex

CA-LNU-013407  
September 1, 2020  
0700 - 0700 NAD 83  
Page 13 of 35  
Branch 20  
Div UU

- Dip Site
- Helibase
- Mobile Weather Unit
- Restricted Water Source
- Uncontrolled Fire Edge
- Contained Line
- Completed Dozer Line
- Completed Hand Line
- Wildfire Daily Fire Perimeter

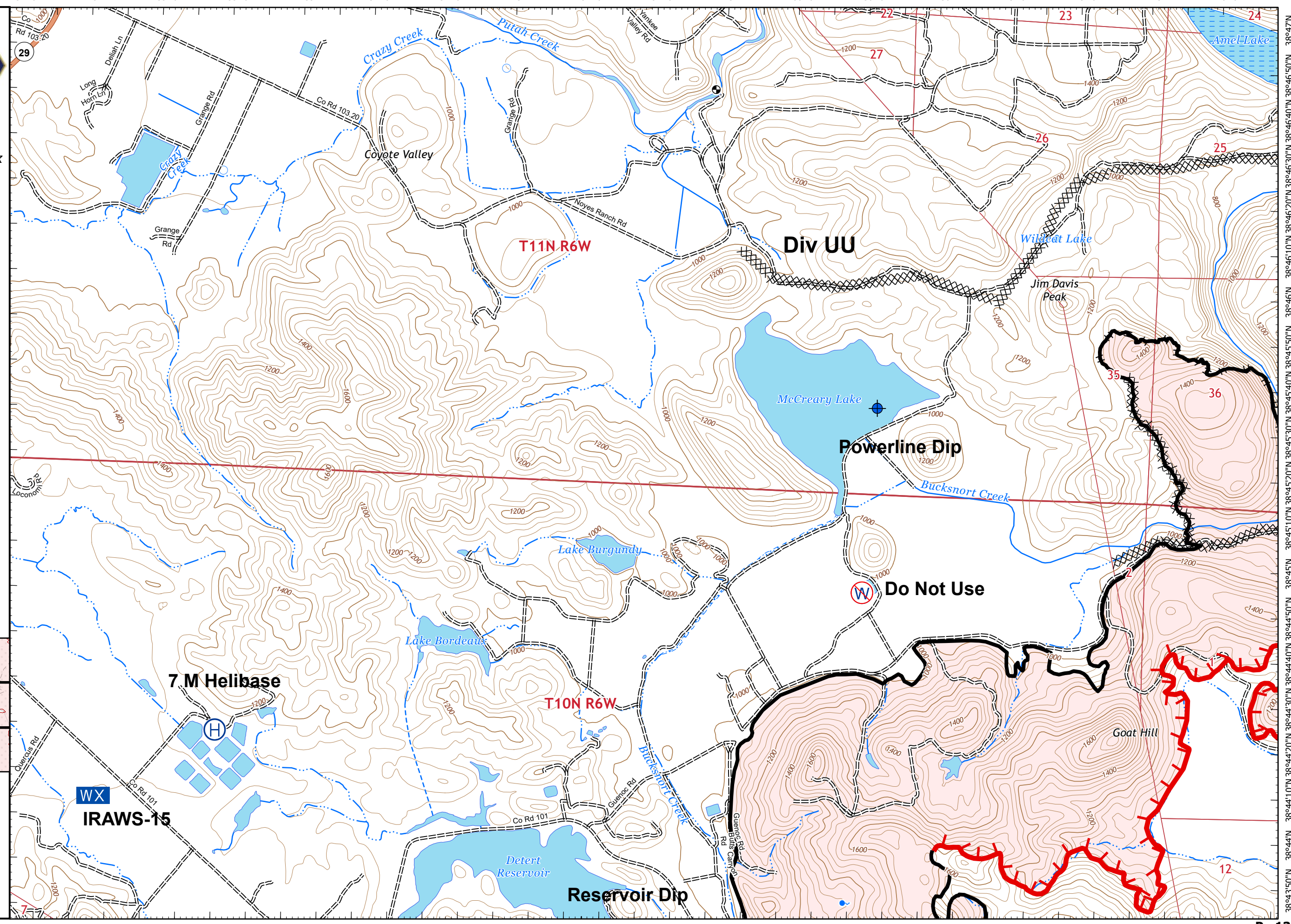
### Adjacent Pages

pg. 8	pg. 9	pg. 10
pg. 12	pg. 13	pg. 14
pg. 16	pg. 17	pg. 18

Miles  
0 0.25 0.5

1:24,000

IMT 2  
9/1/2020  
00:06 hrs





# IAP MAP

## LNU Lightning Complex

CA-LNU-013407  
September 1, 2020  
0700 - 0700 NAD 83  
Page 14 of 35  
Branch 20  
Div UU

- Dip Site
- Uncontrolled Fire Edge
- Contained Line
- Completed Dozer Line
- Completed Hand Line
- Wildfire Daily Fire Perimeter

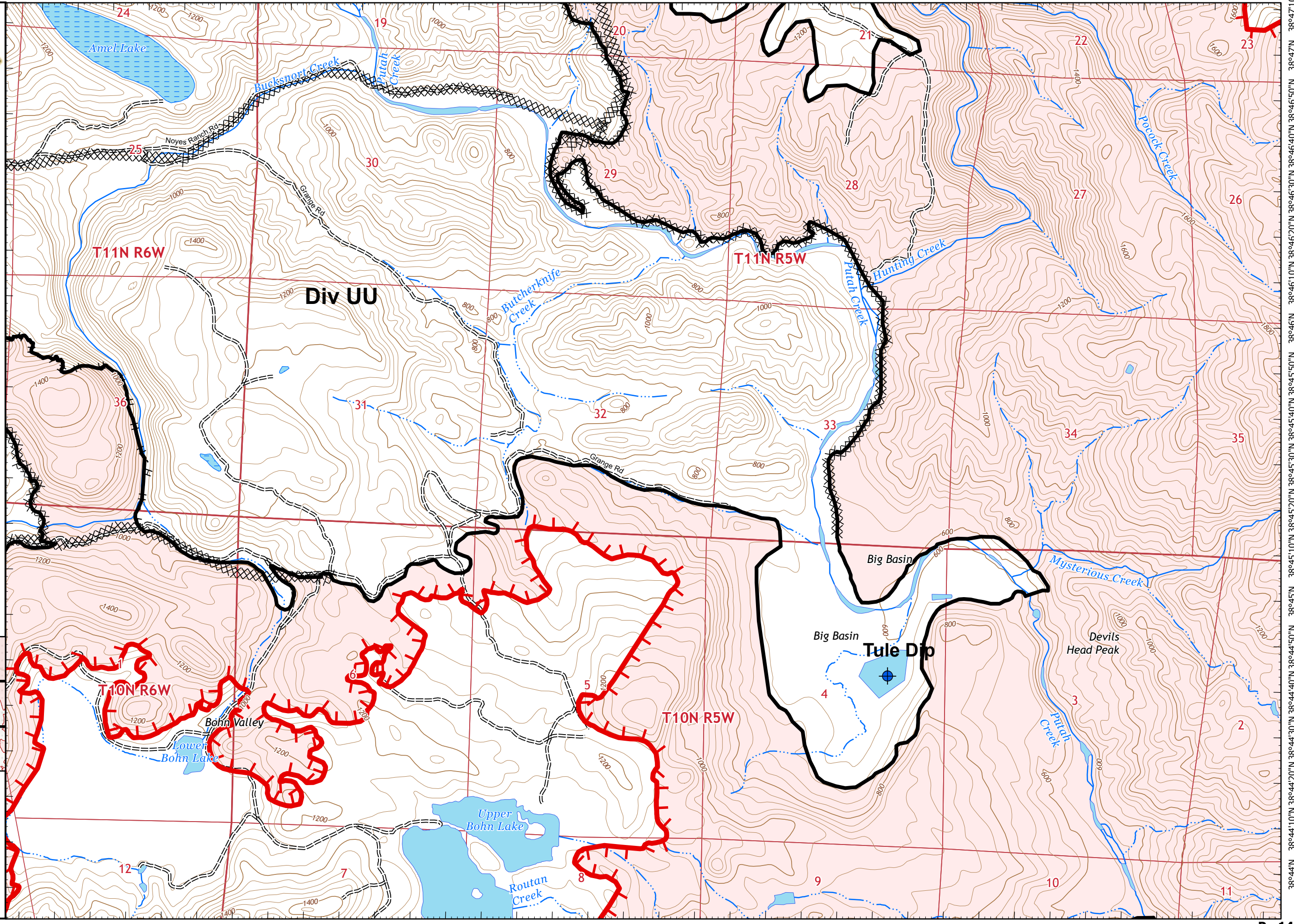
### Adjacent Pages

pg. 9	pg. 10	pg. 11
pg. 13	pg. 14	pg. 15
pg. 17	pg. 18	pg. 19

Miles  
0 0.25 0.5

1:24,000

IMT 2  
9/1/2020  
00:07 hrs





# IAP MAP

## LNU Lightning Complex

CA-LNU-013407  
September 1, 2020  
0700 - 0700 NAD 83  
Page 15 of 35  
Branch 20  
Div UU

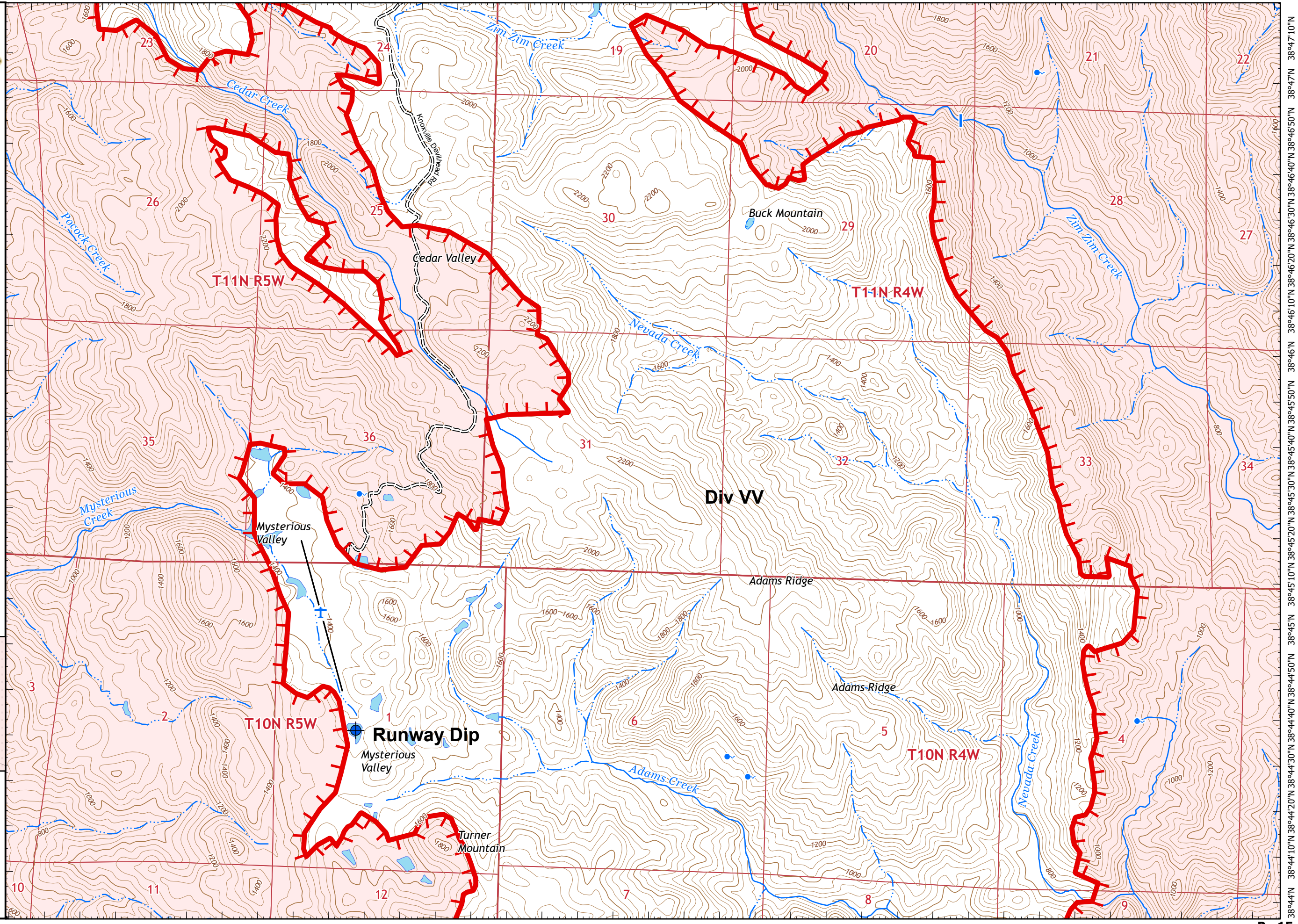
- Dip Site
- Uncontrolled Fire Edge
- Contained Line
- Wildfire Daily Fire Perimeter

### Adjacent Pages

pg. 10	pg. 11
pg. 14	<b>pg. 15</b>
pg. 18	pg. 19

Knoxville Wildlife Area

Miles  
0 0.25 0.5  
**1:24,000**  
IMT 2  
9/1/2020  
00:07 hrs







# IAP MAP

## LNU Lightning Complex

CA-LNU-013407  
September 1, 2020  
0700 - 0700 NAD 83  
Page 16 of 35  
Branch 20  
Div TT

- Dip Site
- Uncontrolled Fire Edge
- Completed Dozer Line
- Wildfire Daily Fire Perimeter

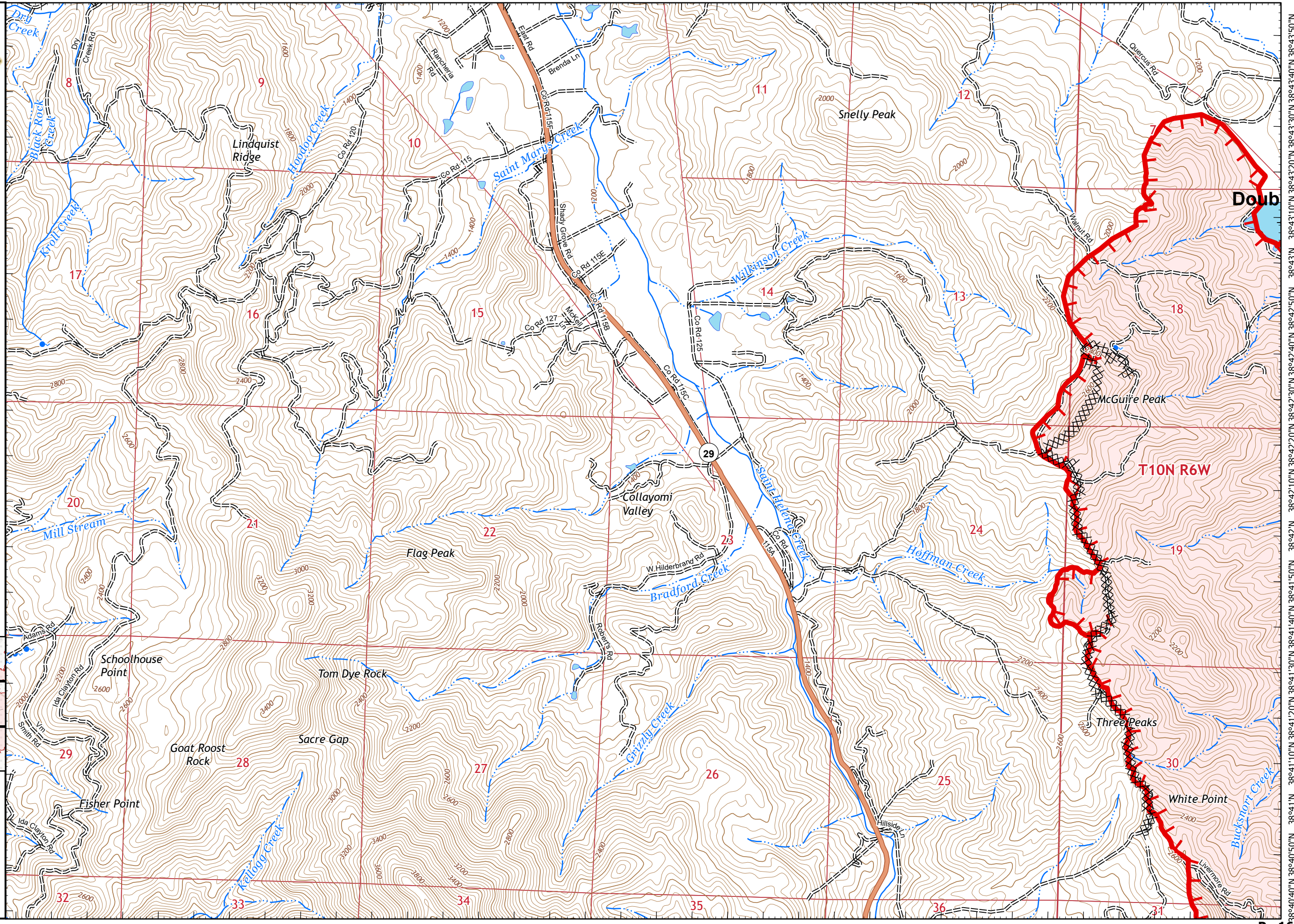
### Adjacent Pages

pg. 12	pg. 13
pg. 16	pg. 17
pg. 20	pg. 21

Miles  
0 0.25 0.5

1:24,000

IMT 2  
9/1/2020  
00:08 hrs





# IAP MAP


## LNU Lightning Complex

CA-LNU-013407  
September 1, 2020  
0700 - 0700 NAD 83  
Page 17 of 35  
Branch 20  
Div TT/UU

- Dip Site
- Division Break
- Uncontrolled Fire Edge
- Contained Line
- Completed Dozer Line
- Completed Hand Line
- Road as Completed Line
- Wildfire Daily Fire Perimeter

### Adjacent Pages

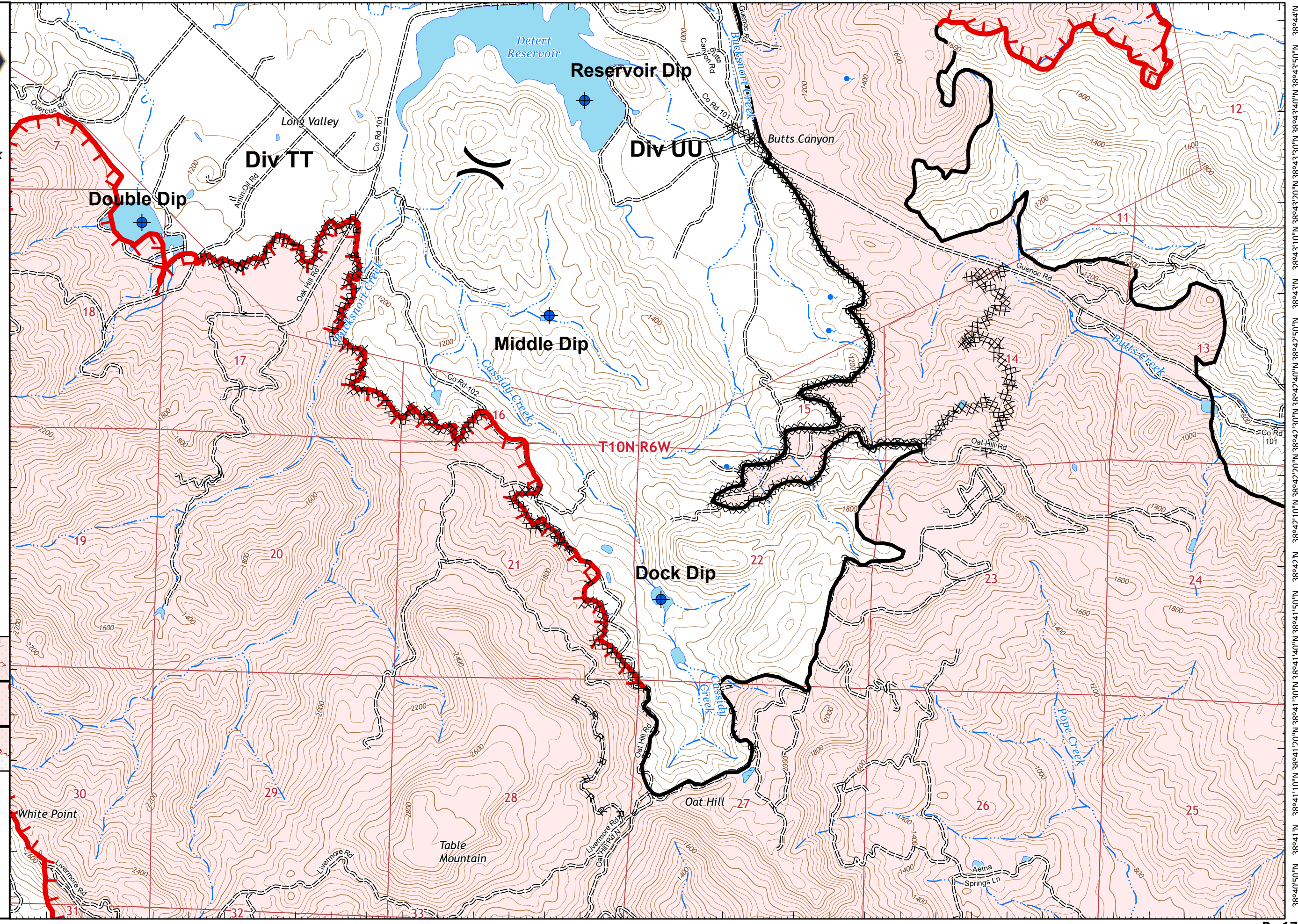
pg. 12	pg. 13	pg. 14
pg. 16	pg. 17	pg. 18
pg. 20	pg. 21	pg. 22



Miles  
0 0.25 0.5

1:24,000

IMT 2  
9/1/2020  
00:08 hrs





# IAP MAP

## LNU Lightning Complex

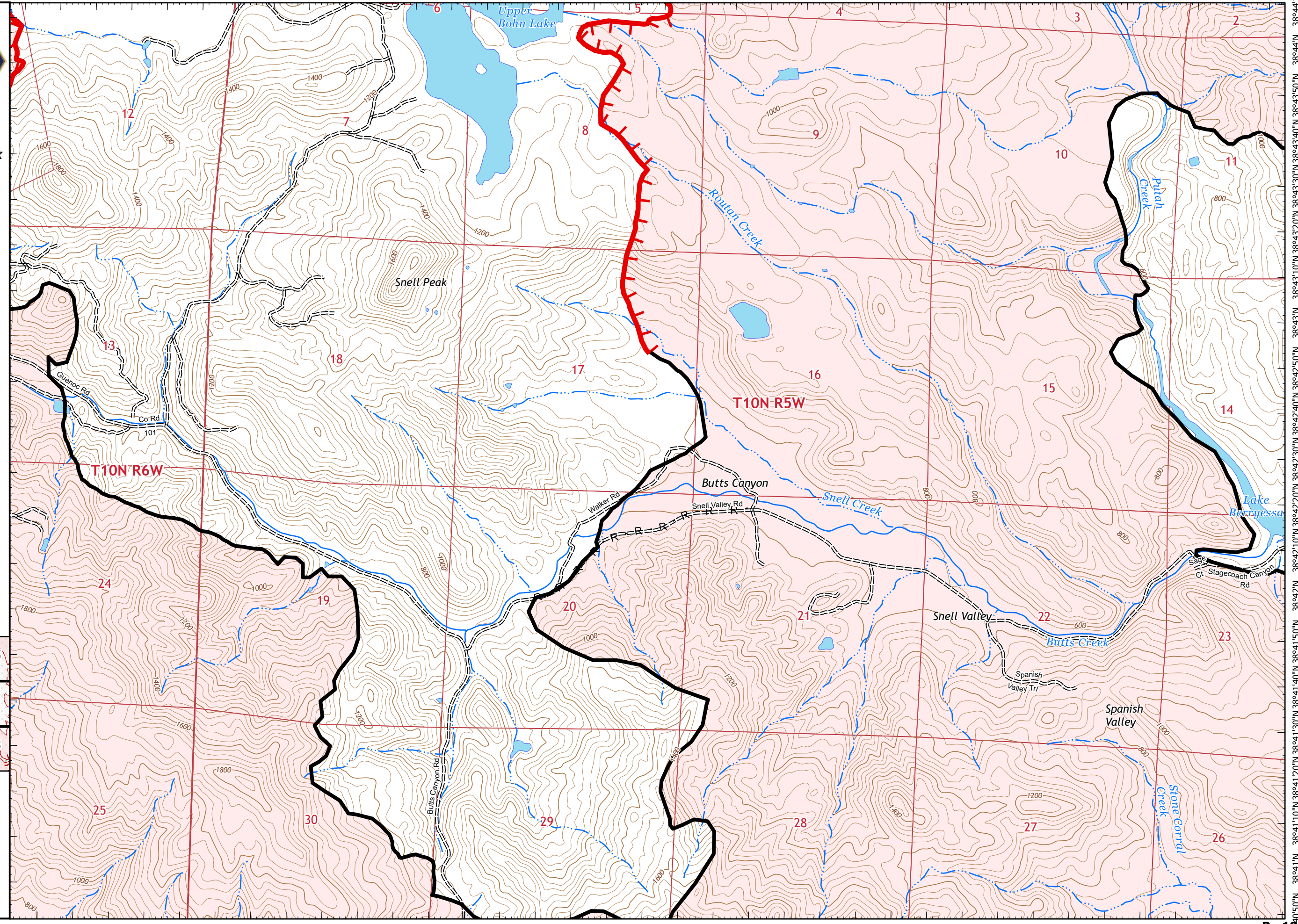
CA-LNU-013407  
September 1, 2020  
0700 - 0700 NAD 83  
Page 18 of 35  
Branch 20  
Div UU

- Uncontrolled Fire Edge
- Contained Line
- Road as Completed Line
- Wildfire Daily Fire Perimeter

### Adjacent Pages

pg. 13	pg. 14	pg. 15
pg. 17	pg. 18	pg. 19
pg. 21	pg. 22	pg. 23

Miles  
0 0.25 0.5  
**1:24,000**  
IMT 2  
9/1/2020  
00:09 hrs





# IAP MAP

## LNU Lightning Complex

CA-LNU-013407  
September 1, 2020  
0700 - 0700 NAD 83  
Page 19 of 35  
Branch 20  
Div UU

- Drop Point
- ┌ Uncontrolled Fire Edge
- ▬ Contained Line
- ⊗ Completed Dozer Line
- ▭ Wildfire Daily Fire Perimeter

### Adjacent Pages

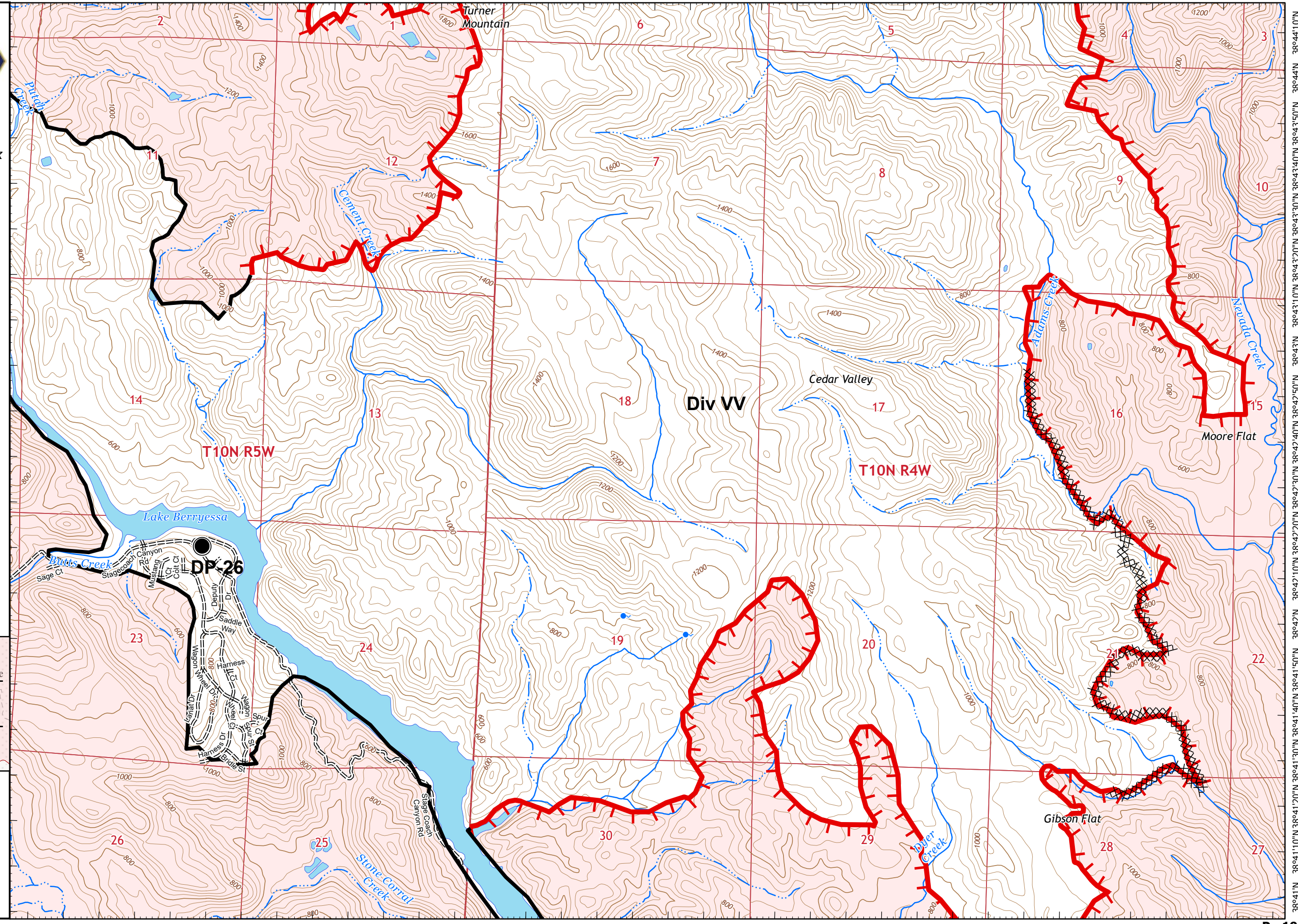
pg. 14	pg. 15
pg. 18	pg. 19
pg. 22	pg. 23

Knoxville Wildlife Area



Miles  
0 0.25 0.5

1:24,000  
IMT 2  
9/1/2020  
00:09 hrs





# IAP MAP

## LNU Lightning Complex

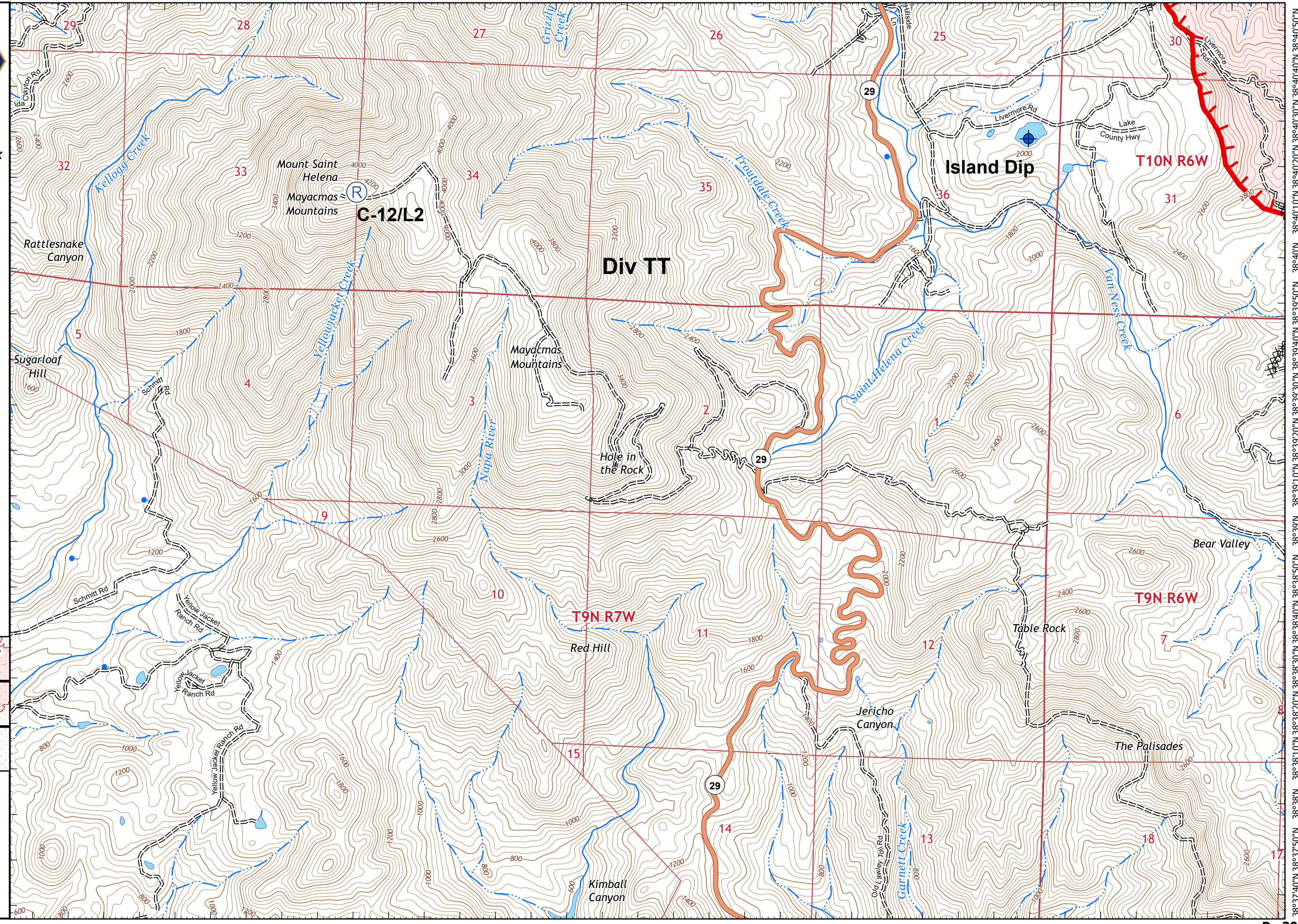
CA-LNU-013407  
September 1, 2020  
0700 - 0700 NAD 83  
Page 20 of 35  
Branch 20  
Div TT

- ◆ Dip Site
- Ⓡ Repeater
- Uncontrolled Fire Edge
- ⊗ Completed Dozer Line
- ▭ Wildfire Daily Fire Perimeter

### Adjacent Pages

pg. 16	pg. 17
pg. 20	pg. 21
pg. 24	pg. 25

Miles  
0 0.25 0.5  
1:24,000  
IMT 2  
9/1/2020  
00:09 hrs





# IAP MAP


## LNU Lightning Complex

CA-LNU-013407  
September 1, 2020  
0700 - 0700 NAD 83  
Page 21 of 35  
Branch 20  
Div SS/TT

- Dip Site
- Drop Point
- Division Break
- Uncontrolled Fire Edge
- Contained Line
- Completed Dozer Line
- Road as Completed Line
- Wildfire Daily Fire Perimeter

### Adjacent Pages

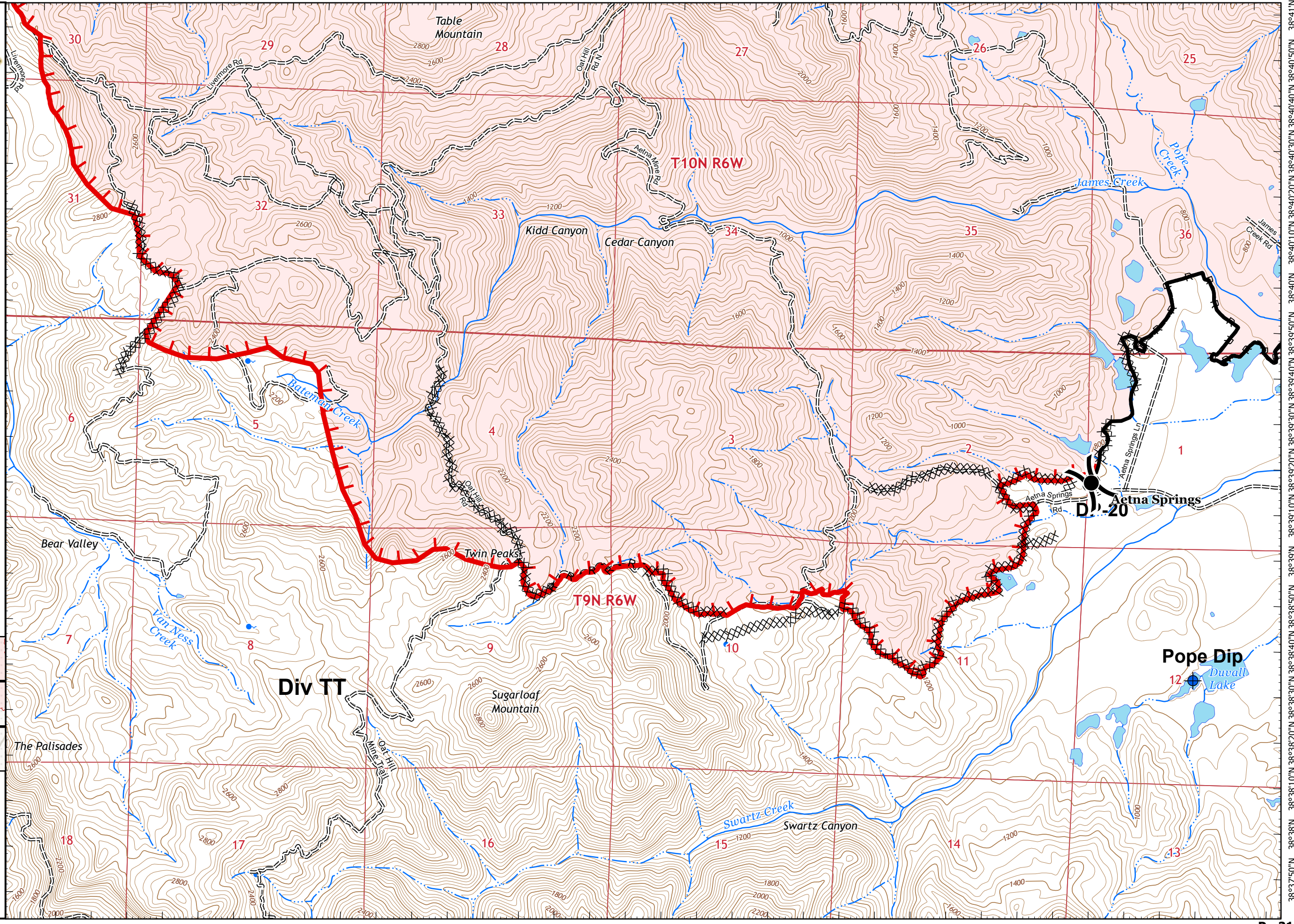
pg. 16	pg. 17	pg. 18
pg. 20	pg. 21	pg. 22
pg. 24	pg. 25	pg. 26



Miles  
0 0.25 0.5

**1:24,000**

IMT 2  
9/1/2020  
00:10 hrs





# IAP MAP

## LNU Lightning Complex

CA-LNU-013407  
September 1, 2020  
0700 - 0700 NAD 83  
Page 22 of 35  
Branch 20  
Div SS

- ◆ Dip Site
- Contained Line
- XX Completed Dozer Line
- R Road as Completed Line
- Wildfire Daily Fire Perimeter

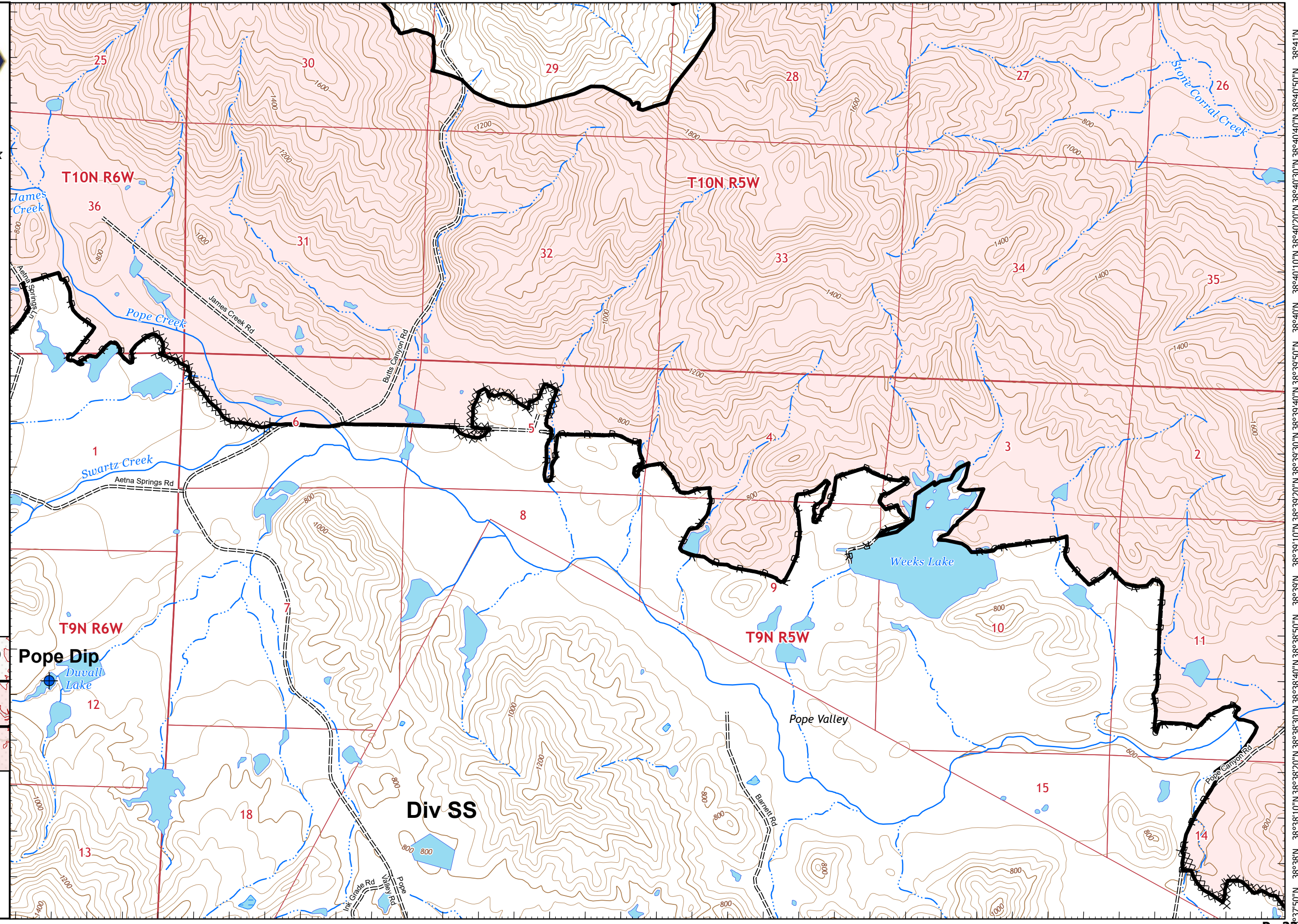
### Adjacent Pages

pg. 17	pg. 18	pg. 19
pg. 21	pg. 22	pg. 23
pg. 25	pg. 26	pg. 27

Miles  
0 0.25 0.5

1:24,000

IMT 2  
9/1/2020  
00:10 hrs





# IAP MAP

## LNU Lightning Complex

CA-LNU-013407  
September 1, 2020  
0700 - 0700 NAD 83  
Page 23 of 35  
Branch 20  
Div SS

- Uncontrolled Fire Edge
- Contained Line
- Completed Dozer Line
- Road as Completed Line
- Wildfire Daily Fire Perimeter

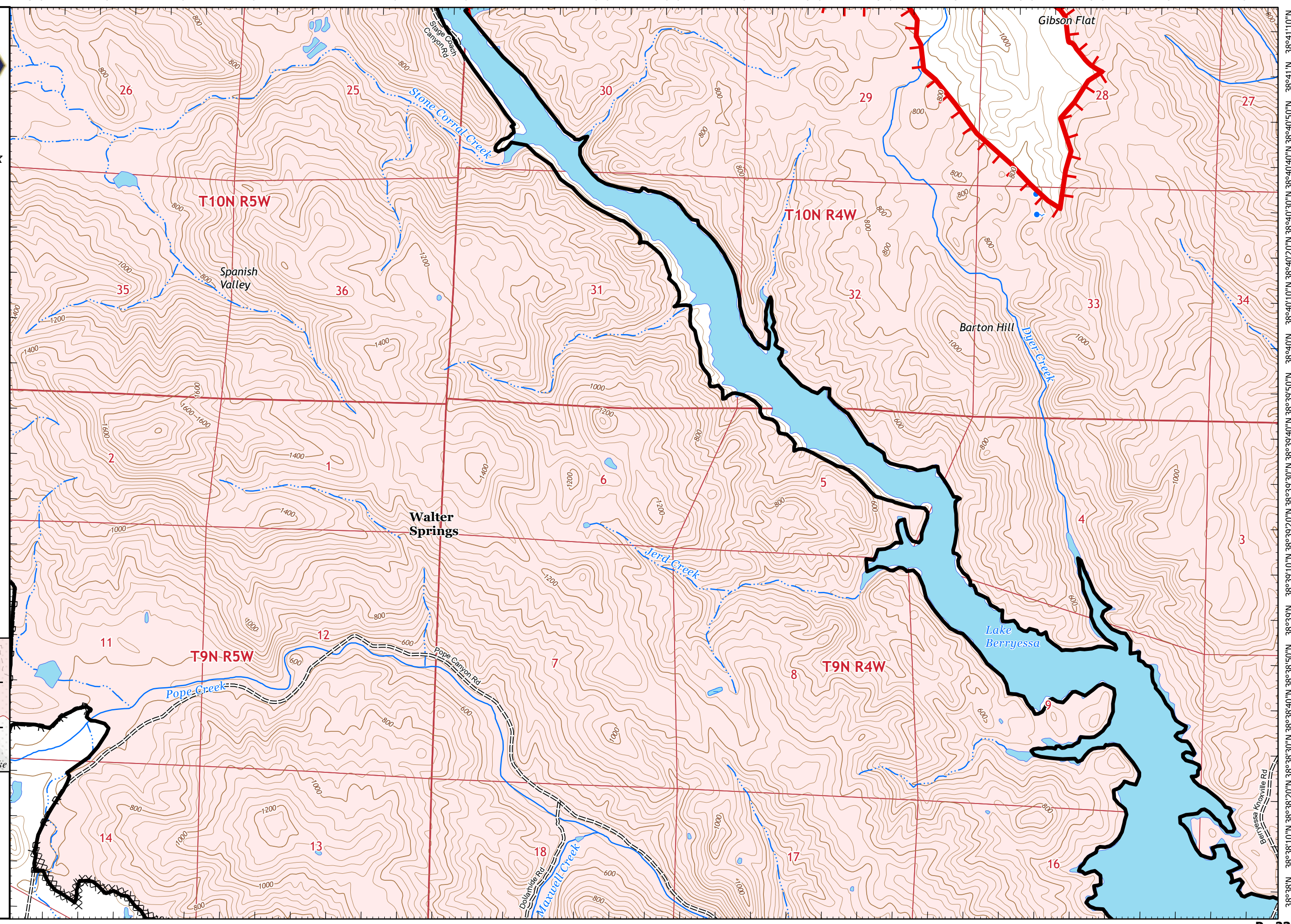
### Adjacent Pages

pg. 18	pg. 19	Wildfire Area
pg. 22	pg. 23	
pg. 26	pg. 27	Lake

Miles  
0 0.25 0.5

1:24,000

IMT 2  
9/1/2020  
00:11 hrs







# IAP MAP

## LNU Lightning Complex

CA-LNU-013407  
 September 1, 2020  
 0700 - 0700 NAD 83  
 Page 24 of 35  
 Branch 20  
 Div TT

- Helispot
- Incident Command Post
- ✕ Proposed Dozer Line

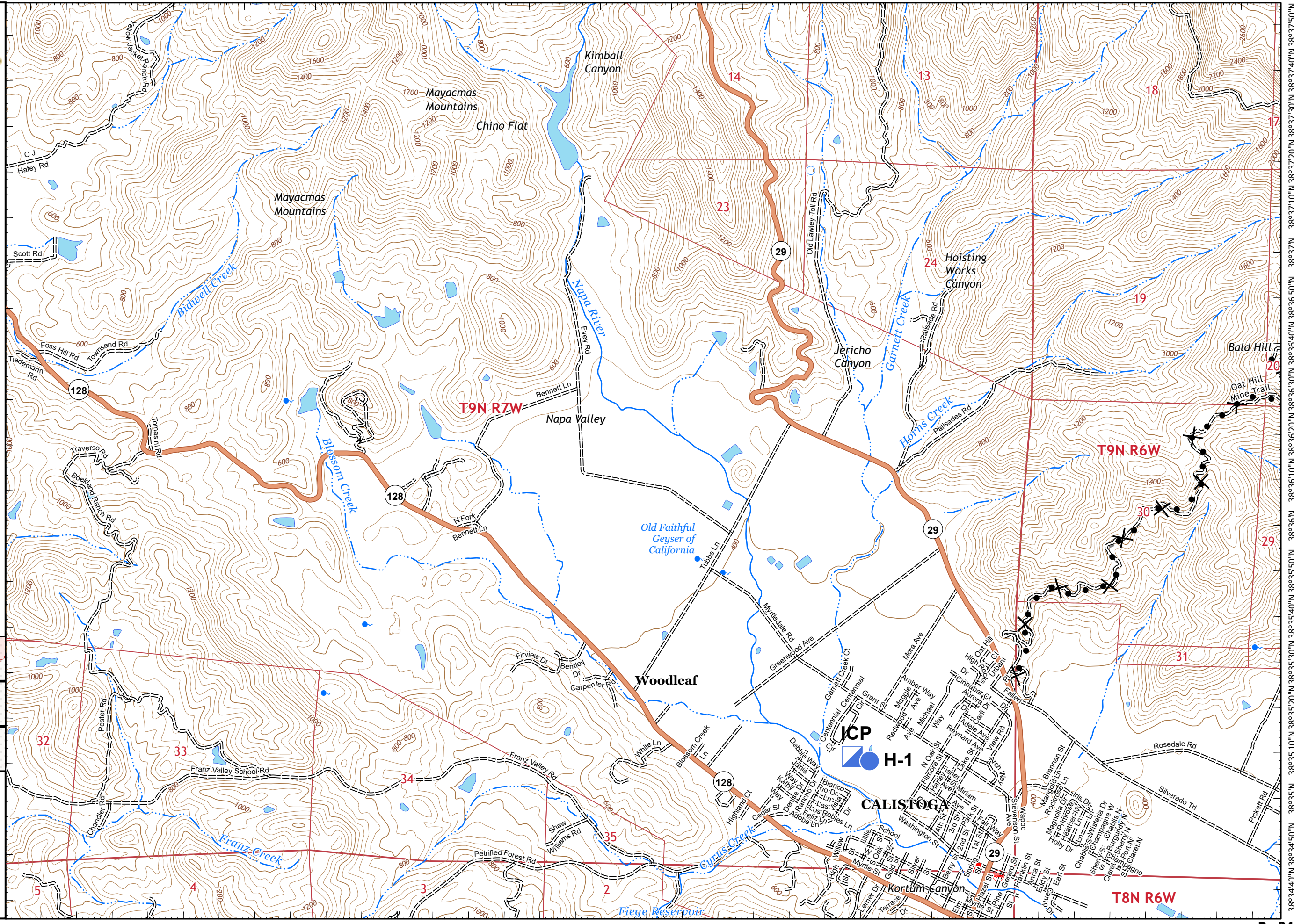
### Adjacent Pages

pg. 20	pg. 21
pg. 24	pg. 25
	pg. 28

Miles  
0 0.25 0.5

1:24,000

IMT 2  
9/1/2020  
00:11 hrs





# IAP MAP


## LNU Lightning Complex

CA-LNU-013407  
September 1, 2020  
0700 - 0700 NAD 83  
Page 25 of 35  
Branch 20  
Div SS/TT

XX Completed Dozer Line  
X• Proposed Dozer Line

### Adjacent Pages

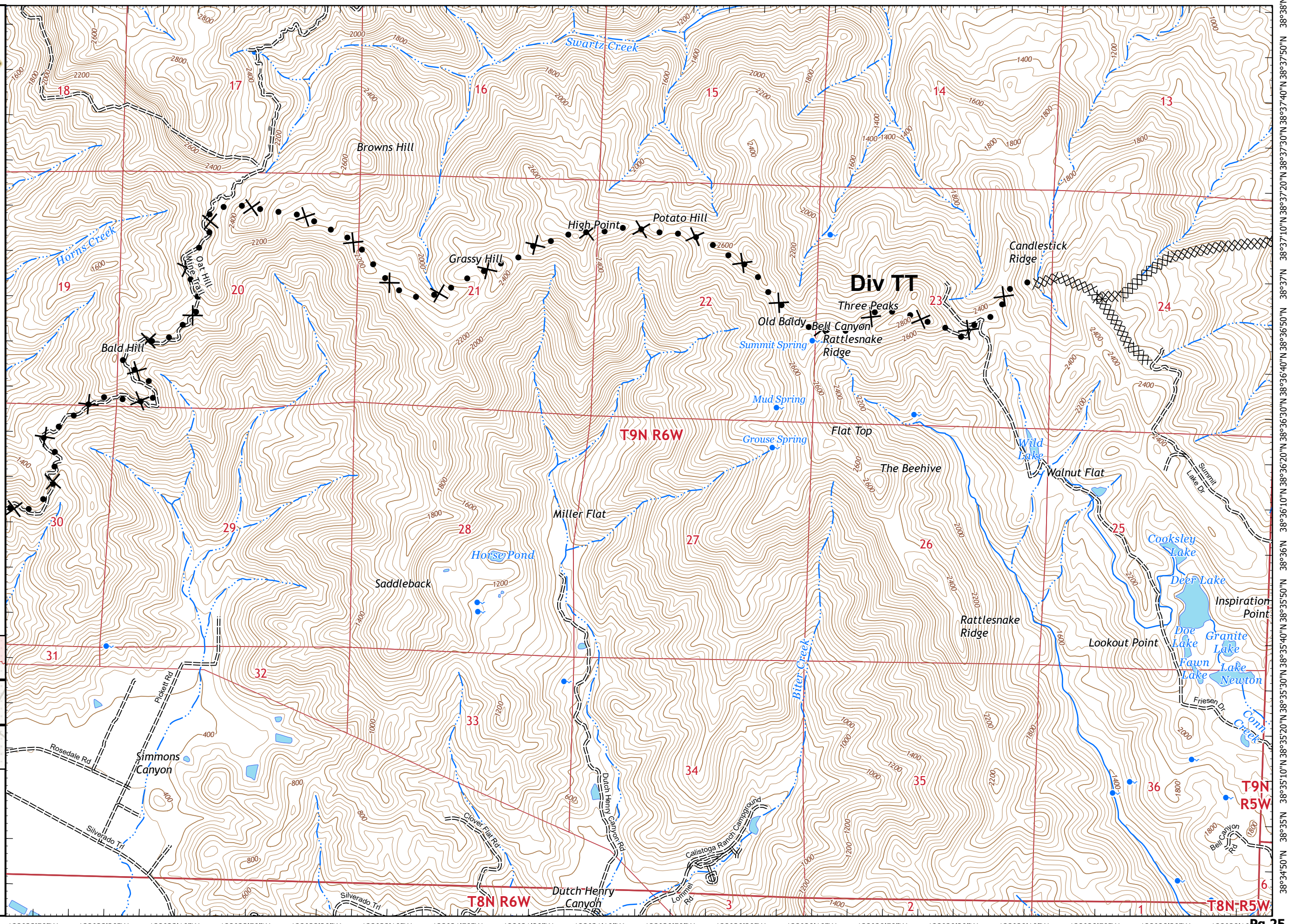
pg. 20	pg. 21	pg. 22
pg. 24	pg. 25	pg. 26
pg. 28	pg. 29	



Miles  
0 0.25 0.5

1:24,000

IMT 2  
9/1/2020  
00:12 hrs





# IAP MAP


## LNU Lightning Complex

CA-LNU-013407  
September 1, 2020  
0700 - 0700 NAD 83  
Page 26 of 35  
Branch 20  
Div SS

- Drop Point
- ▬ Contained Line
- XX Completed Dozer Line
- R Road as Completed Line
- ▭ Wildfire Daily Fire Perimeter

### Adjacent Pages

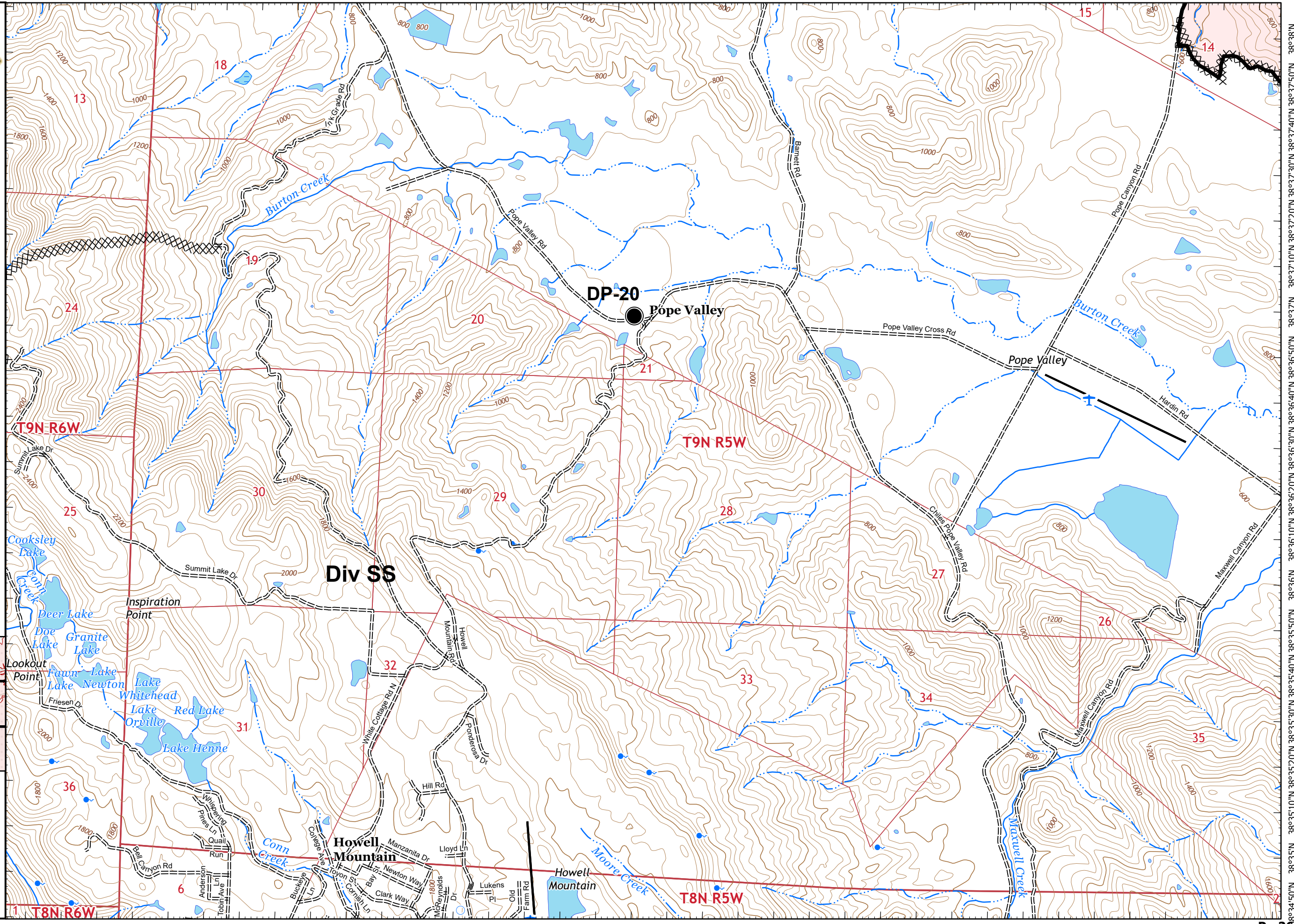
pg. 21	pg. 22	pg. 23
pg. 25	<b>pg. 26</b>	pg. 27
pg. 28	pg. 29	pg. 30



Miles  
0 0.25 0.5

1:24,000

IMT 2  
9/1/2020  
00:12 hrs





# IAP MAP

## LNU Lightning Complex

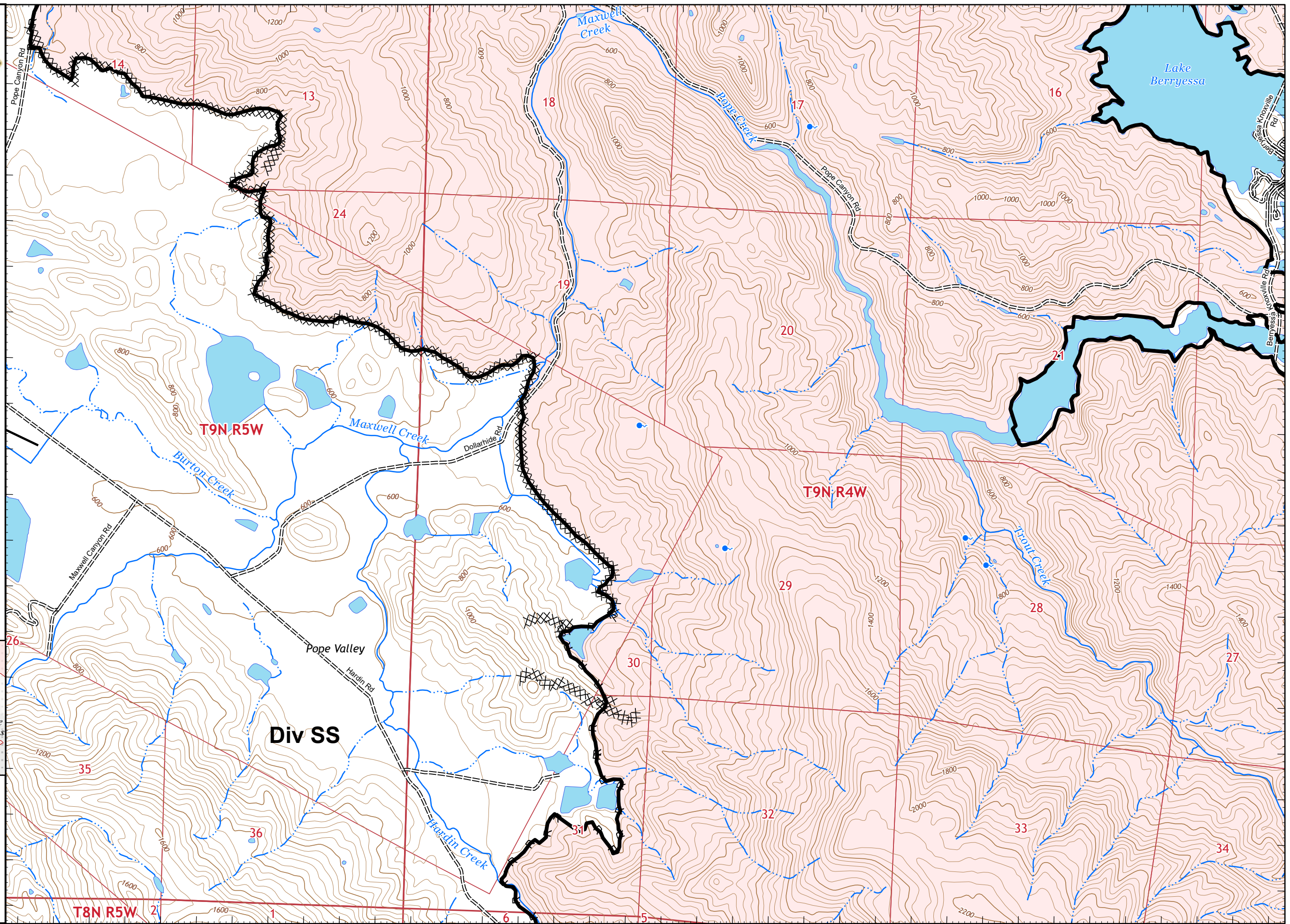
CA-LNU-013407  
September 1, 2020  
0700 - 0700 NAD 83  
Page 27 of 35  
Branch 20  
Div SS

- Contained Line
- Completed Dozer Line
- Road as Completed Line
- Wildfire Daily Fire Perimeter

### Adjacent Pages

pg. 22	pg. 23
pg. 26	<b>pg. 27</b>
pg. 29	pg. 30

Miles  
0 0.25 0.5  
1:24,000  
IMT 2  
9/1/2020  
00:13 hrs






# IAP MAP

## LNU Lightning Complex

CA-LNU-013407  
September 1, 2020  
0700 - 0700 NAD 83  
Page 28 of 35  
Branch 20  
Div SS/TT

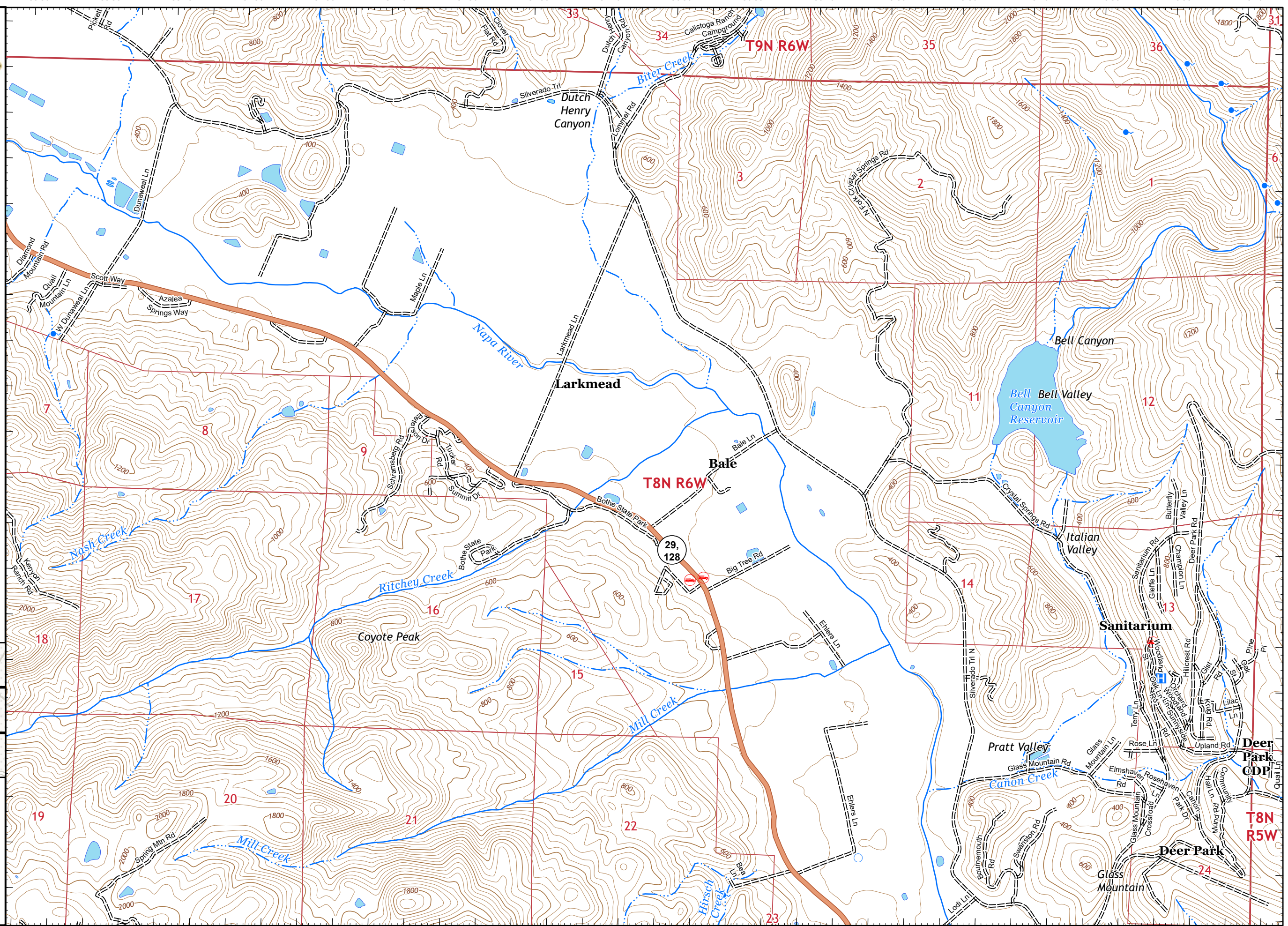
### Adjacent Pages

pg. 24	pg. 25	pg. 26
pg. 28	pg. 29	pg. 29
pg. 31	pg. 32	pg. 32



Miles  
0 0.25 0.5

1:24,000  
IMT 2  
9/1/2020  
00:13 hrs






# IAP MAP

## LNU Lightning Complex

CA-LNU-013407  
September 1, 2020  
0700 - 0700 NAD 83  
Page 29 of 35  
Branch 20  
Div SS

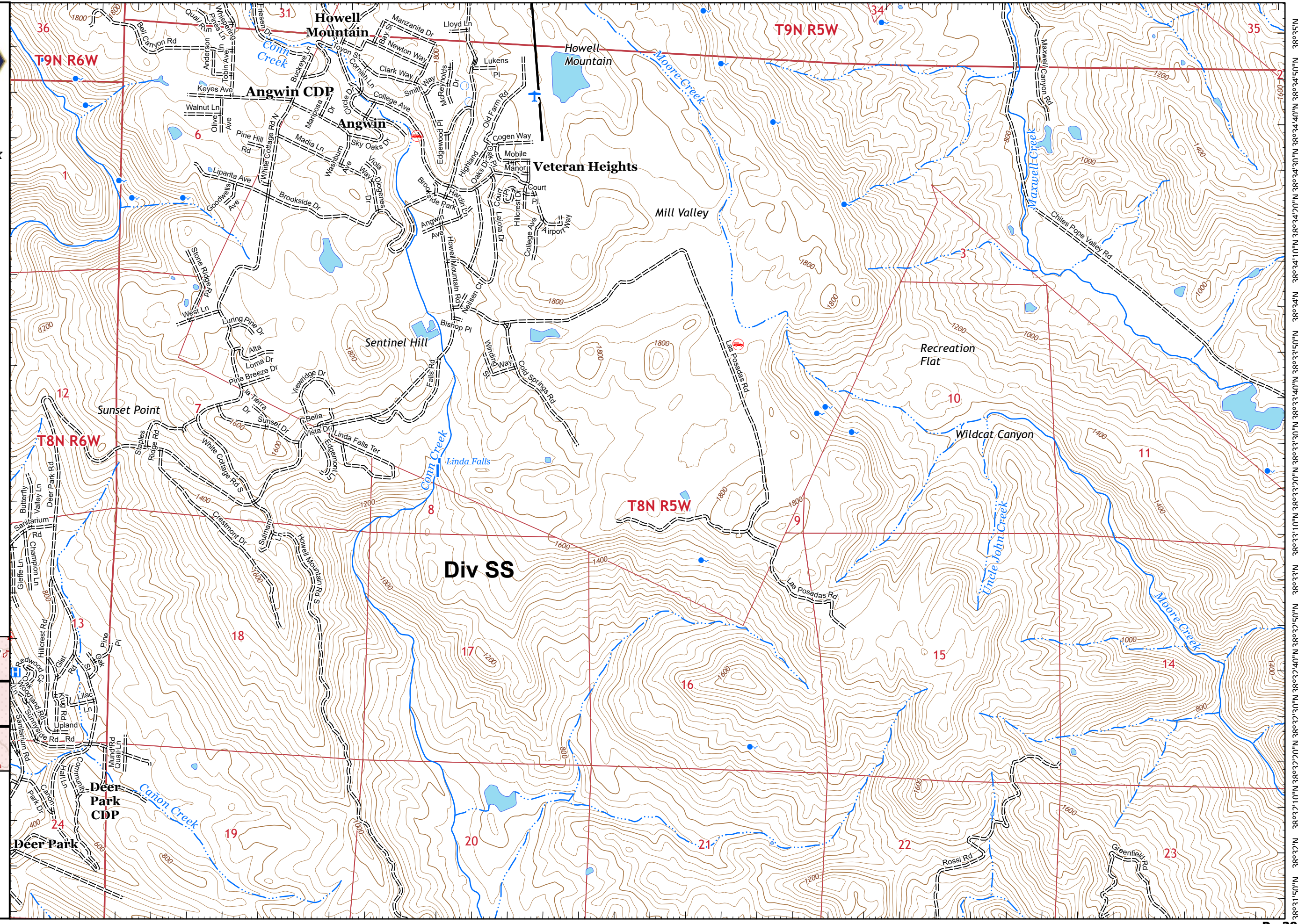
### Adjacent Pages

pg. 25	pg. 26	pg. 27
pg. 28	<b>pg. 29</b>	pg. 30
pg. 31	pg. 32	pg. 33



Miles  
0 0.25 0.5

1:24,000  
IMT 2  
9/1/2020  
00:14 hrs





# IAP MAP

## LNU Lightning Complex

CA-LNU-013407  
September 1, 2020  
0700 - 0700 NAD 83  
Page 30 of 35  
Branch 20  
Div SS

- Contained Line
- Completed Dozer Line
- Road as Completed Line
- Wildfire Daily Fire Perimeter

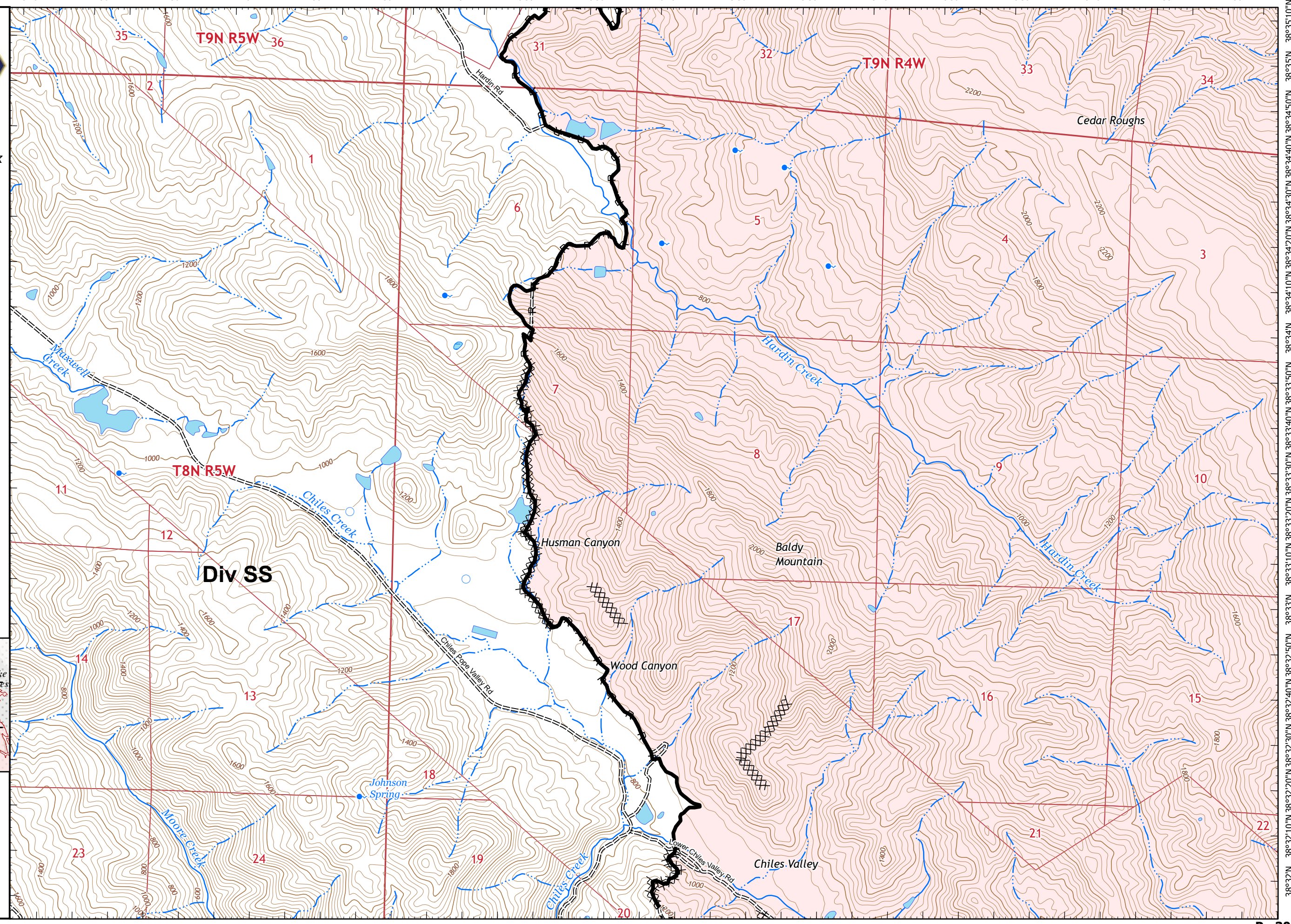
### Adjacent Pages

pg. 26	pg. 27
pg. 29	<b>pg. 30</b>
pg. 32	pg. 33

Miles  
0 0.25 0.5

**1:24,000**

IMT 2  
9/1/2020  
00:14 hrs





# IAP MAP

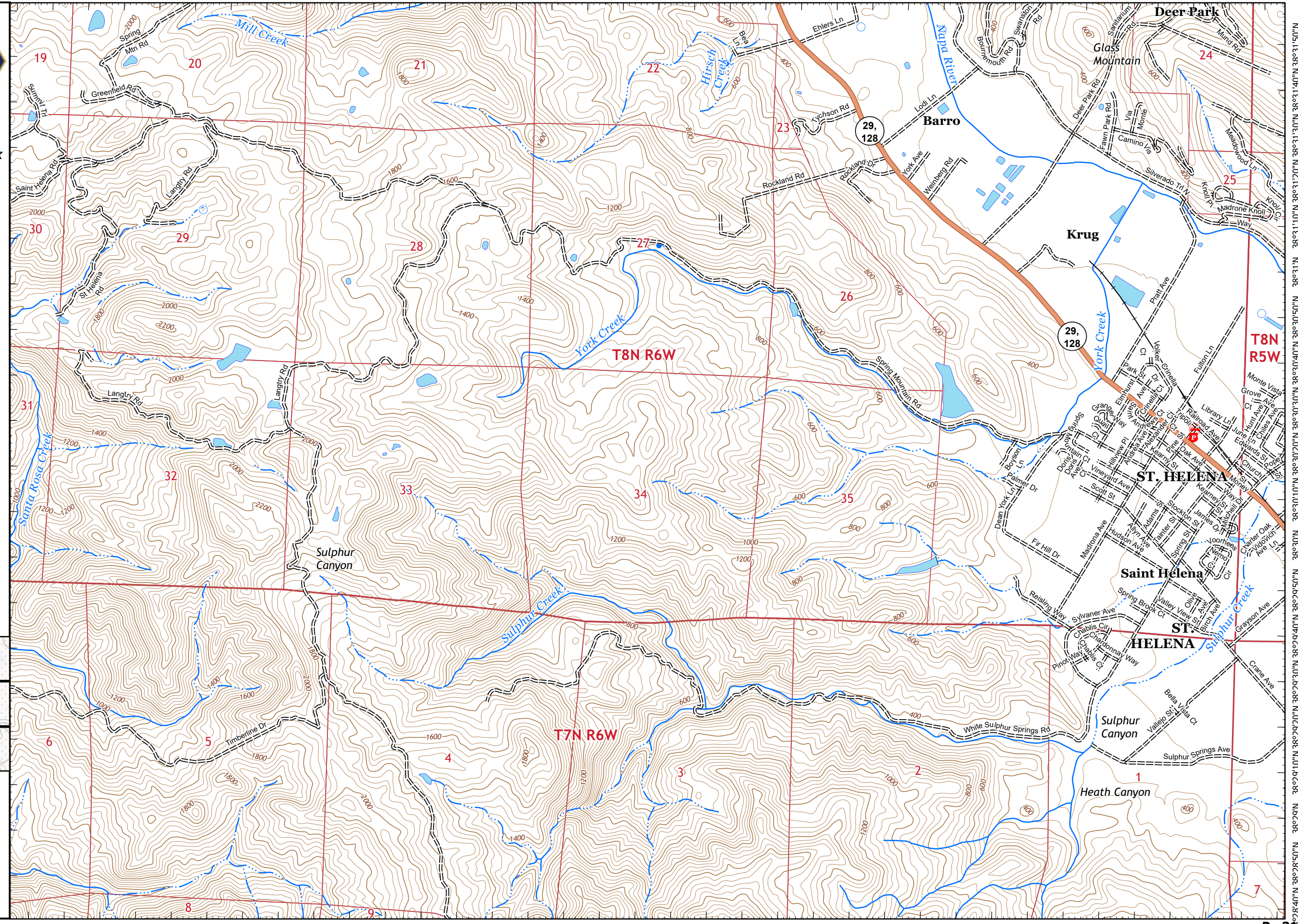
## LNU Lightning Complex

CA-LNU-013407  
September 1, 2020  
0700 - 0700 NAD 83  
Page 31 of 35  
Branch 20  
Div SS/TT

### Adjacent Pages

pg. 28	pg. 29
pg. 31	pg. 32
	pg. 34

Miles  
0 0.25 0.5  
1:24,000  
IMT 2  
9/1/2020  
00:15 hrs







# IAP MAP

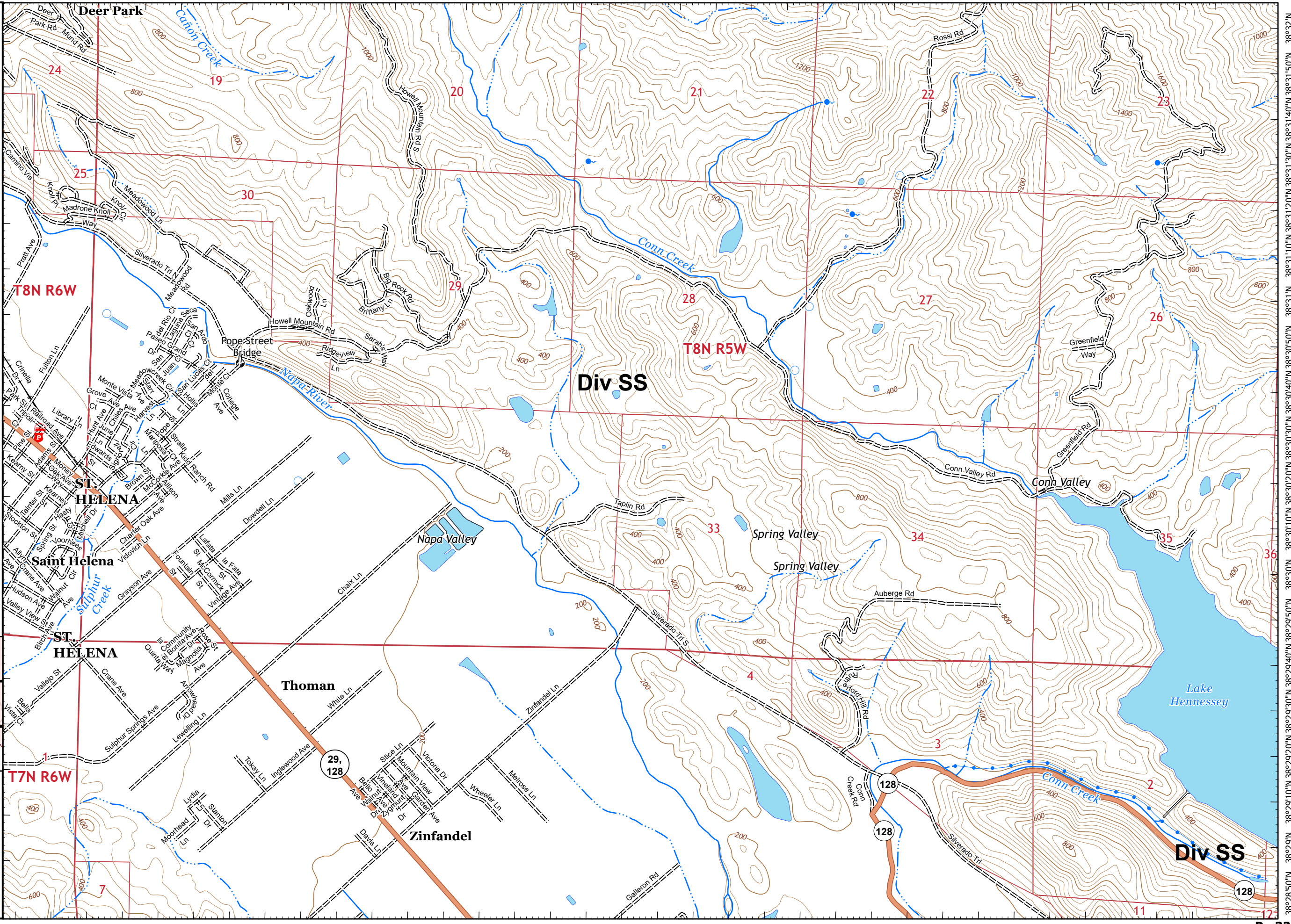
## LNU Lightning Complex

CA-LNU-013407  
September 1, 2020  
0700 - 0700 NAD 83  
Page 32 of 35  
Branch 20  
Div SS

### Adjacent Pages

pg. 28	pg. 29	pg. 30
pg. 31	pg. 32	pg. 33
	pg. 34	pg. 35

Miles  
0 0.25 0.5  
1:24,000  
IMT 2  
9/1/2020  
00:16 hrs





# IAP MAP

## LNU Lightning Complex

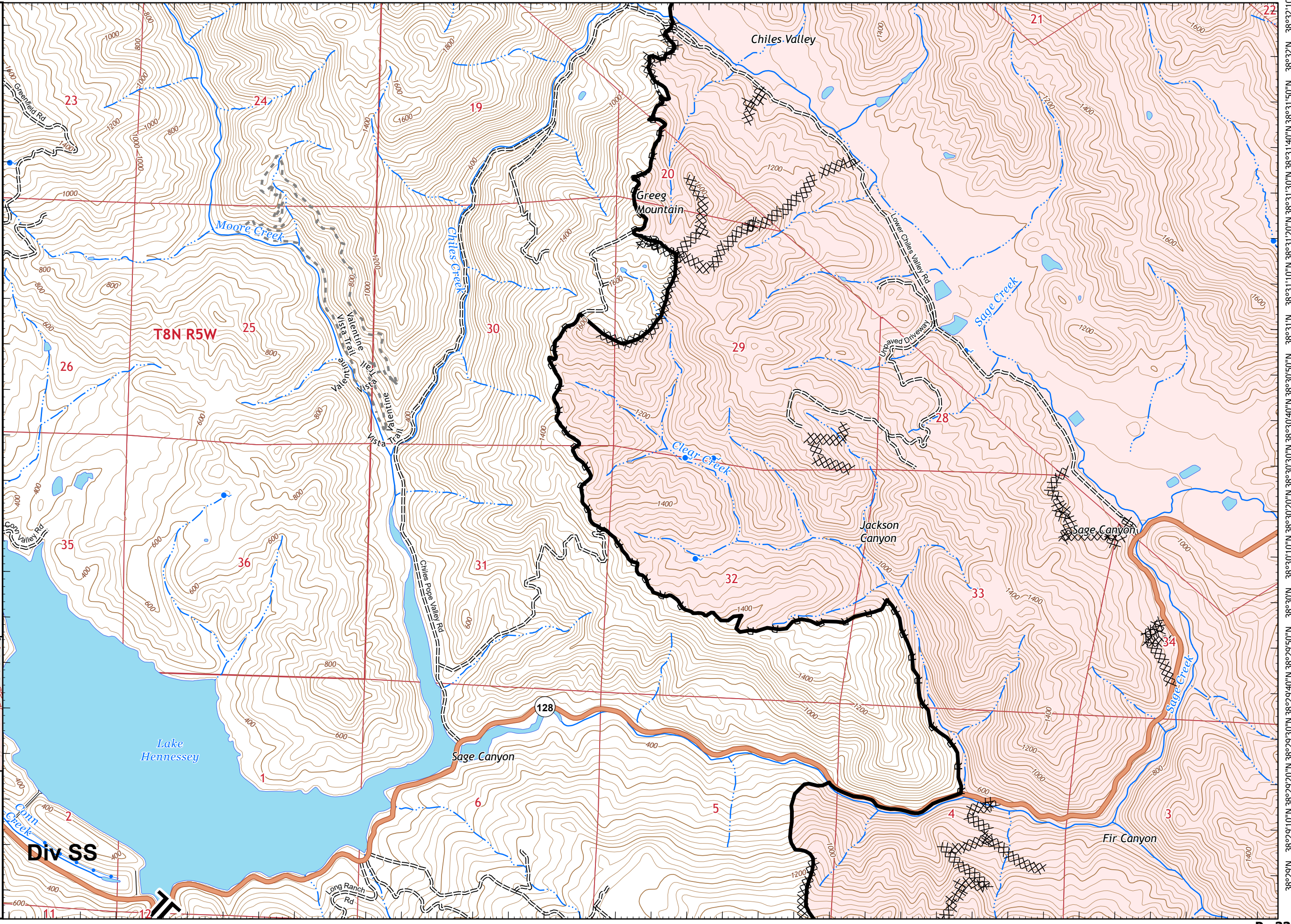
CA-LNU-013407  
September 1, 2020  
0700 - 0700 NAD 83  
Page 33 of 35  
Branch 20  
Div MM/SS

- Branch Break
- Contained Line
- Completed Dozer Line
- Road as Completed Line
- Wildfire Daily Fire Perimeter

### Adjacent Pages

pg. 29	pg. 30
pg. 32	<b>pg. 33</b>
pg. 34	pg. 35

Miles  
0 0.25 0.5  
1:24,000  
IMT 2  
9/1/2020  
00:16 hrs



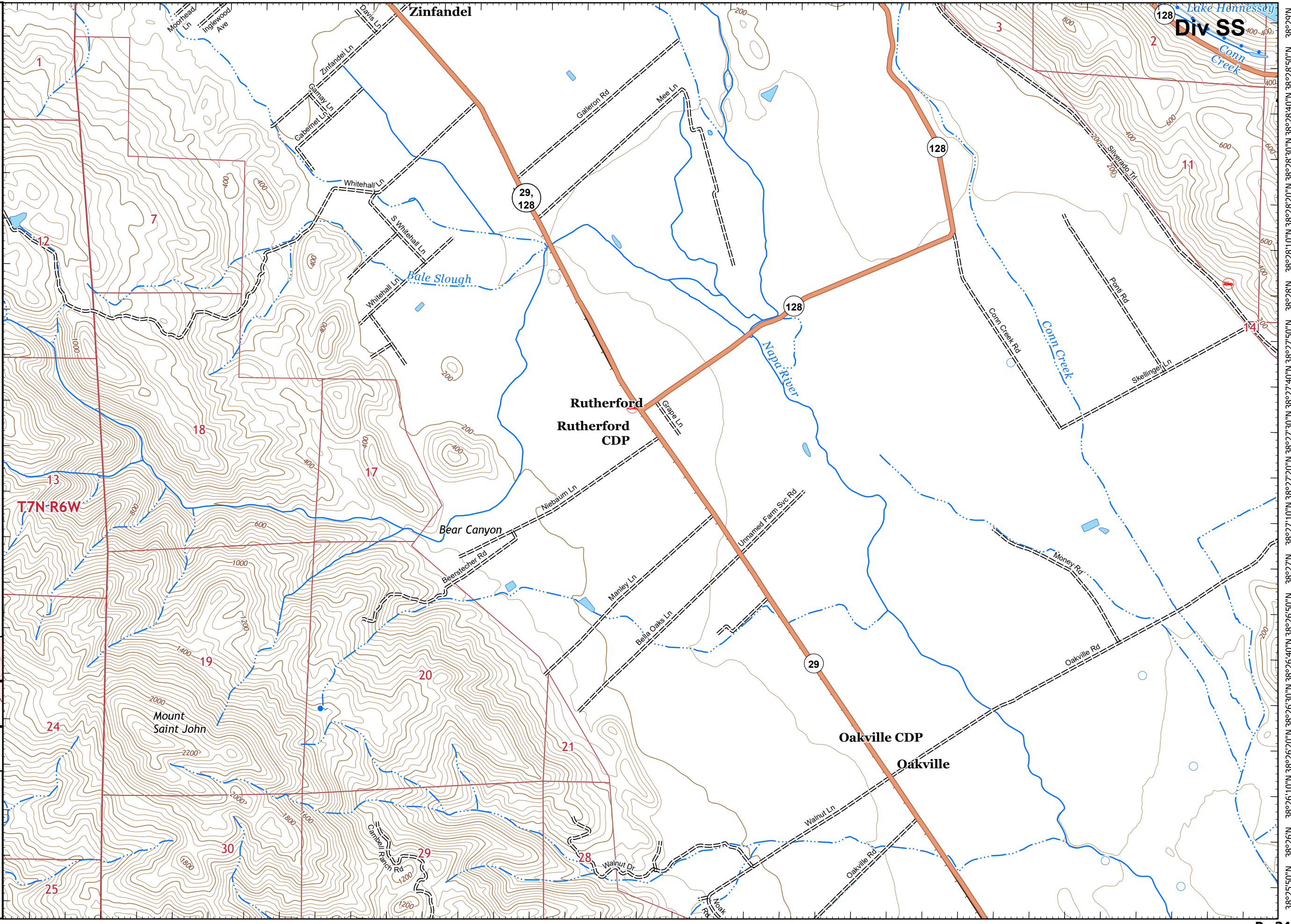
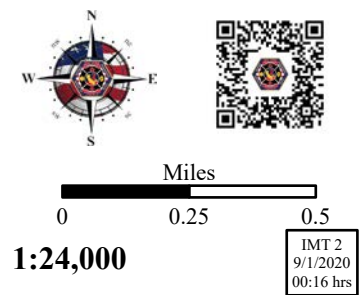
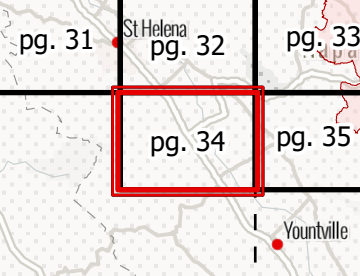


# IAP MAP

## LNU Lightning Complex

CA-LNU-013407  
September 1, 2020  
0700 - 0700 NAD 83  
Page 34 of 35  
Branch 20  
Div MM/SS

### Adjacent Pages





# IAP MAP

## LNU Lightning Complex

CA-LNU-013407  
September 1, 2020  
0700 - 0700 NAD 83  
Page 35 of 35  
Branch 20  
Div MM/SS

- ]] Branch Break
- Contained Line
- XX Completed Dozer Line
- R Road as Completed Line
- Wildfire Daily Fire Perimeter

### Adjacent Pages

