



IAP MAP

LNU Lightning Complex

CA-LNU-013407

September 1, 2020

0700 - 0700 NAD 83

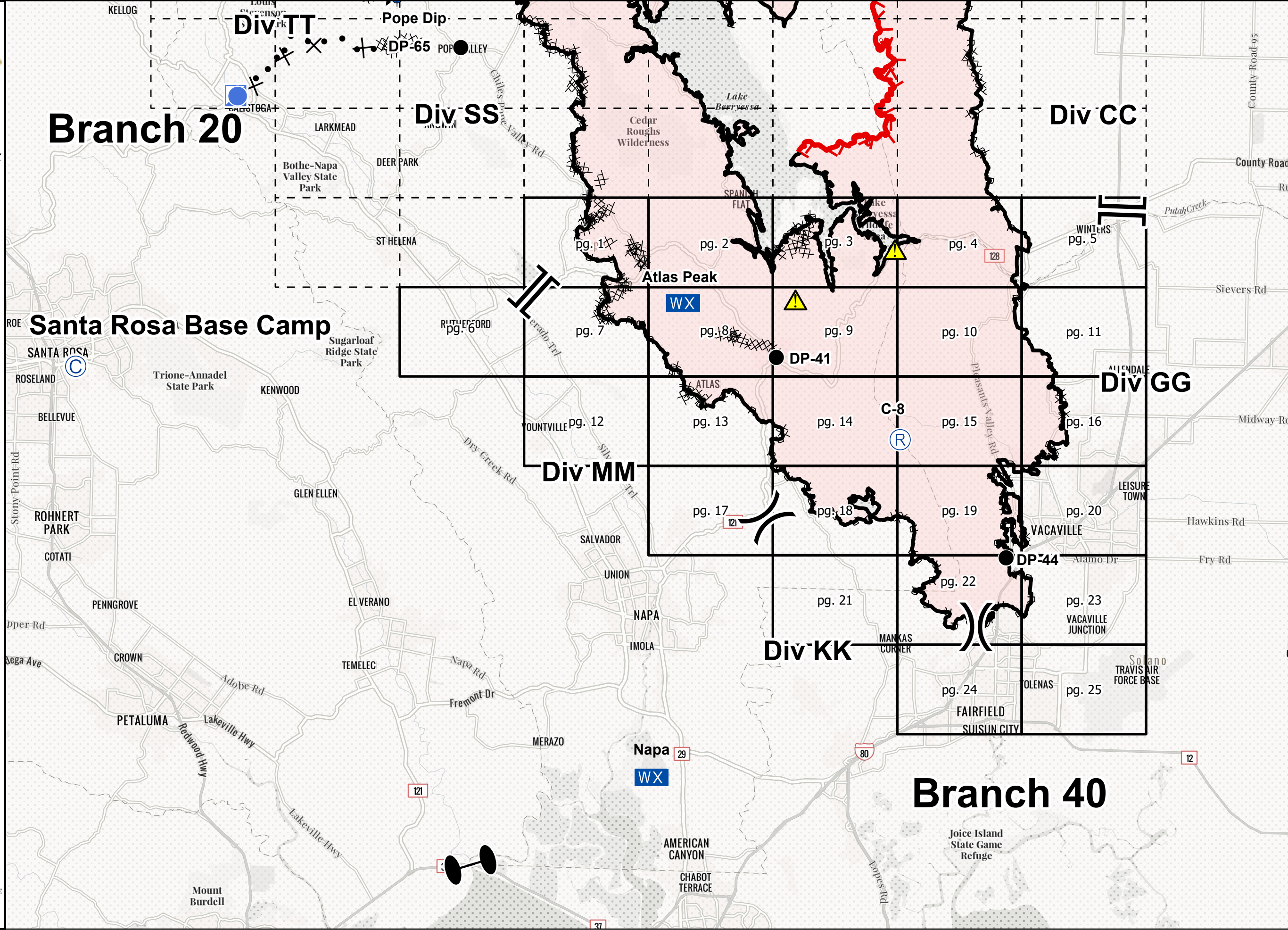
Overview

- Camp
- Dip Site
- Drop Point
- Helispot
- Incident Command Post
- Mobile Weather Unit
- Repeater
- Zone Break
- Division Break
- Branch Break
- Hazardous Road Conditions
- Uncontrolled Fire Edge
- Contained Line
- Completed Dozer Line
- Completed Hand Line
- Road as Completed Line
- Proposed Dozer Line
- Wildfire Daily Fire Perimeter

Branch 40



IMT 2
9/1/2020
00:28 hrs





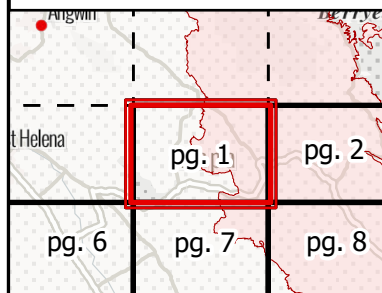
IAP MAP

LNU Lightning Complex

CA-LNU-013407
September 1, 2020
0700 - 0700 NAD 83
Page 1 of 25
Branch 40
Div MM/SS

- ⌋ Branch Break
- ▬ Contained Line
- XX Completed Dozer Line
- R Road as Completed Line
- ▭ Wildfire Daily Fire Perimeter

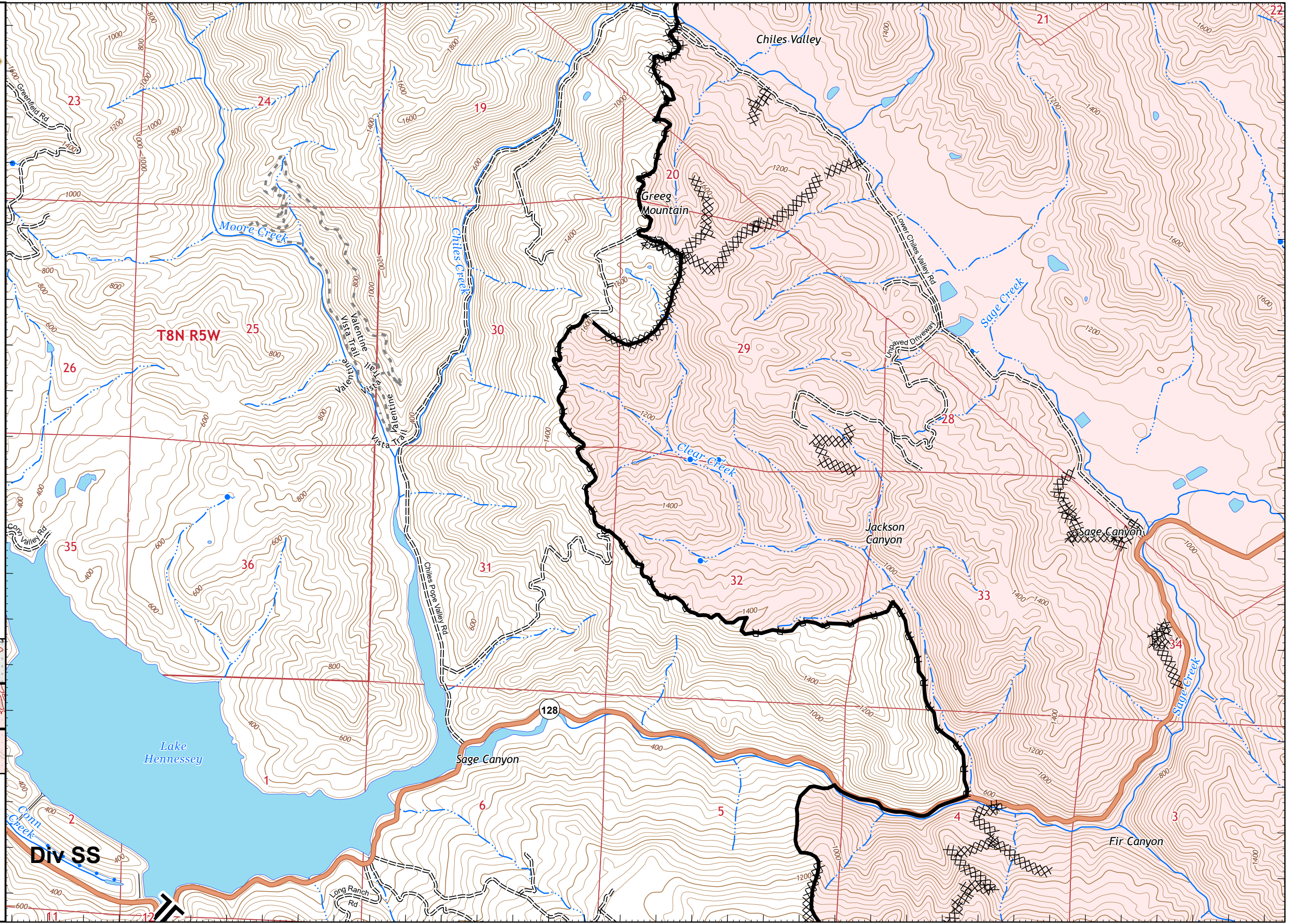
Adjacent Pages



Miles
0 0.25 0.5

1:24,000

IMT 2
9/1/2020
00:06 hrs





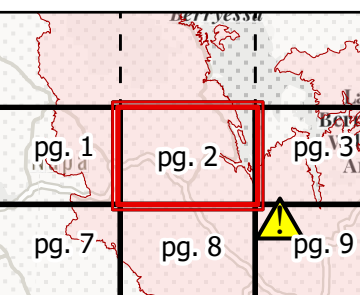
IAP MAP

LNU Lightning Complex

CA-LNU-013407
September 1, 2020
0700 - 0700 NAD 83
Page 2 of 25
Branch 40
Div MM

- Contained Line
- Completed Dozer Line
- Road as Completed Line
- Wildfire Daily Fire Perimeter

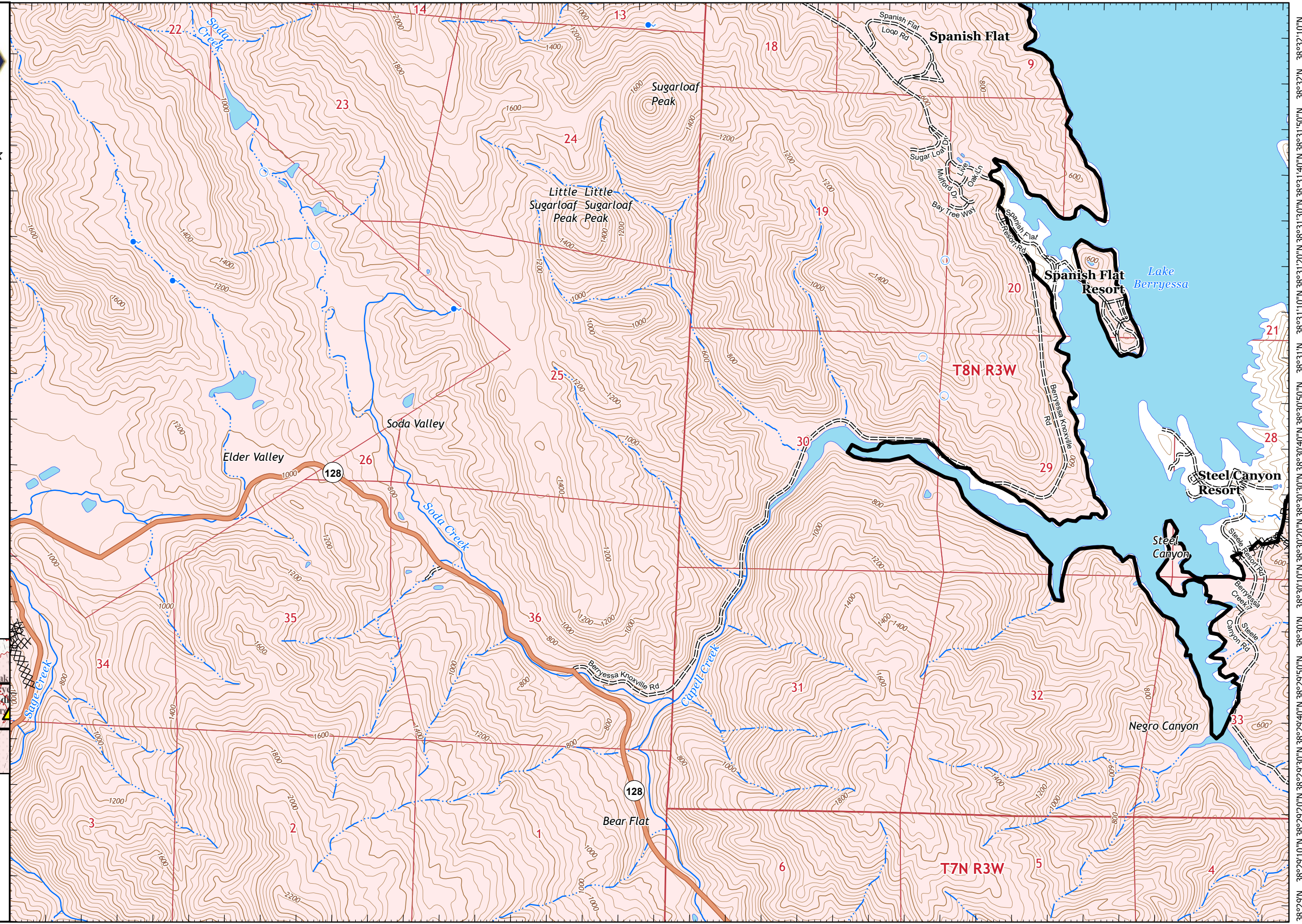
Adjacent Pages



Miles
0 0.25 0.5

1:24,000

IMT 2
9/1/2020
00:06 hrs





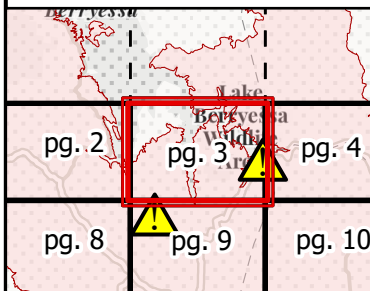
IAP MAP

LNU Lightning Complex

CA-LNU-013407
September 1, 2020
0700 - 0700 NAD 83
Page 3 of 25
Branch 40
Div CC/GG

- Hazardous Road Conditions
- Contained Line
- Completed Dozer Line
- Road as Completed Line
- Wildfire Daily Fire Perimeter

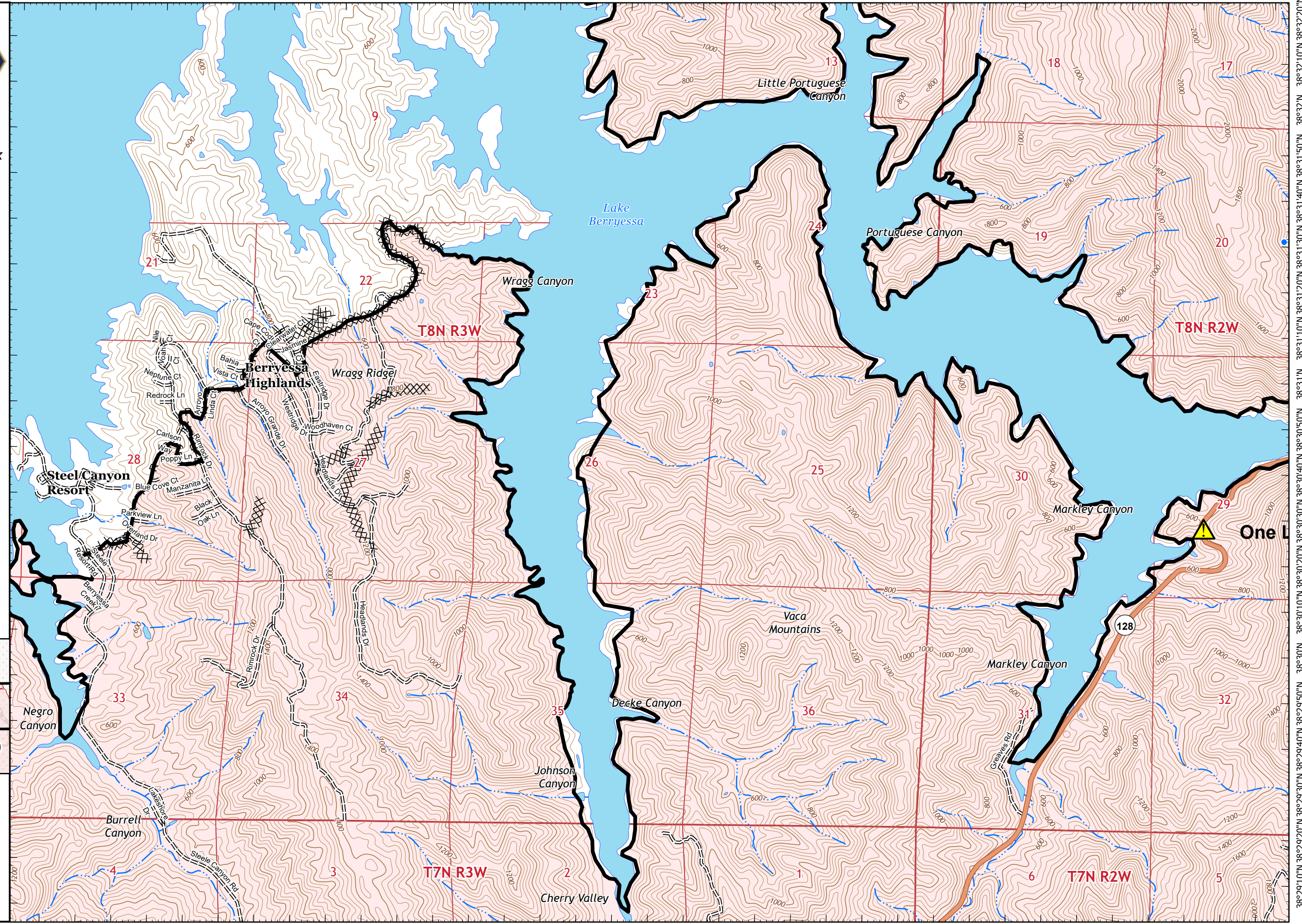
Adjacent Pages



Miles
0 0.25 0.5

1:24,000

IMT 2
9/1/2020
00:07 hrs





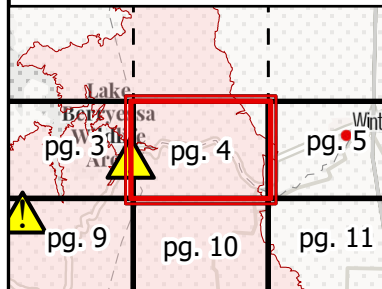
IAP MAP

LNU Lightning Complex

CA-LNU-013407
September 1, 2020
0700 - 0700 NAD 83
Page 4 of 25
Branch 40
Div CC/GG

- Hazardous Road Conditions
- Contained Line
- Road as Completed Line
- Wildfire Daily Fire Perimeter

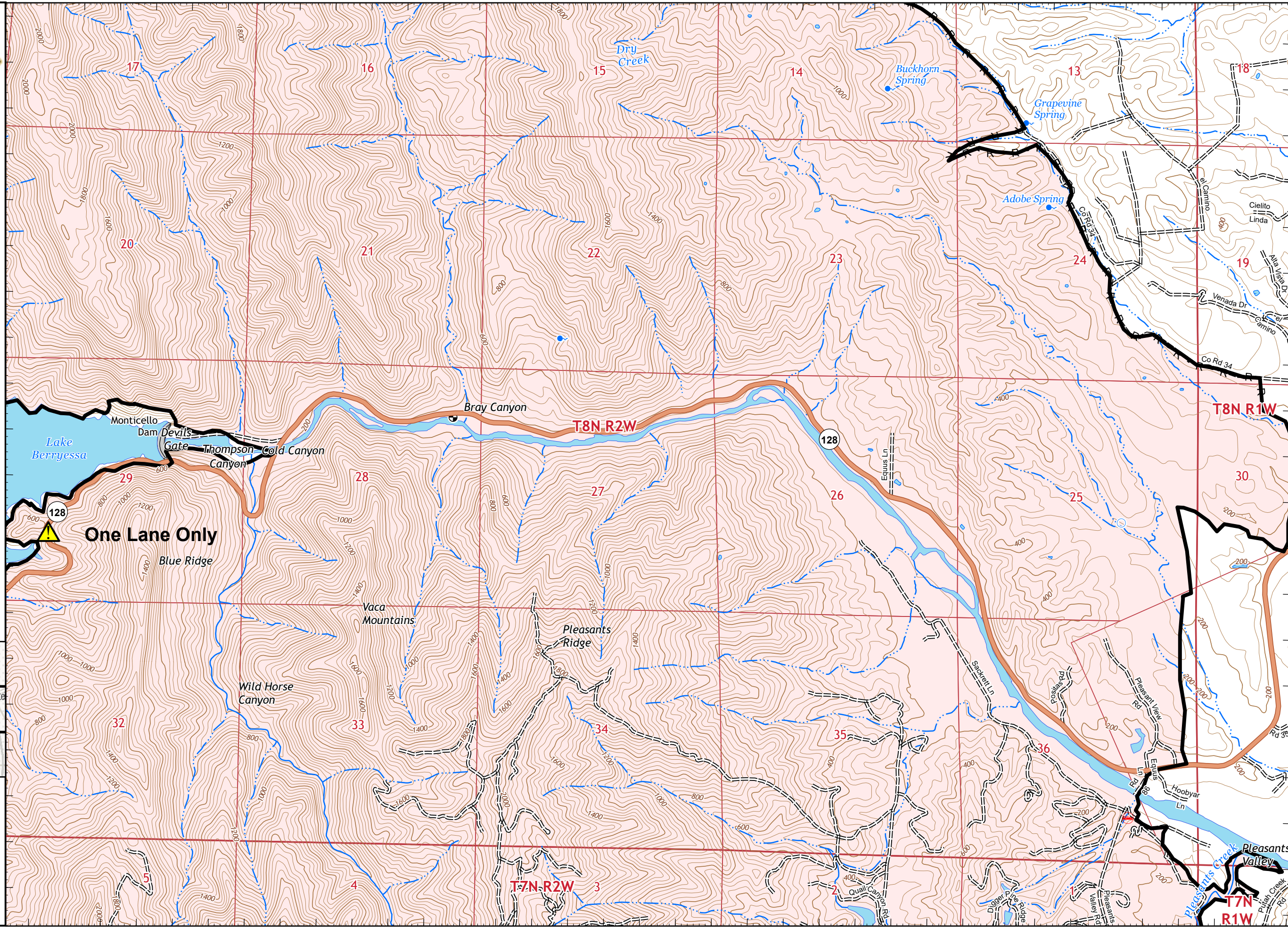
Adjacent Pages



Miles
0 0.25 0.5

1:24,000

IMT 2
9/1/2020
00:07 hrs





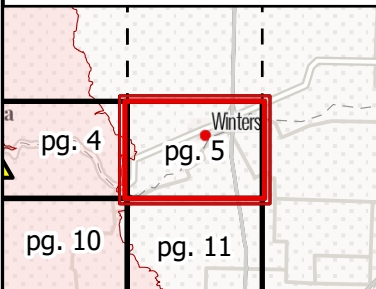
IAP MAP

LNU Lightning Complex

CA-LNU-013407
 September 1, 2020
 0700 - 0700 NAD 83
 Page 5 of 25
 Branch 40
 Div CC/GG

- [] Branch Break
- ▬ Contained Line
- R Road as Completed Line
- ▭ Wildfire Daily Fire Perimeter

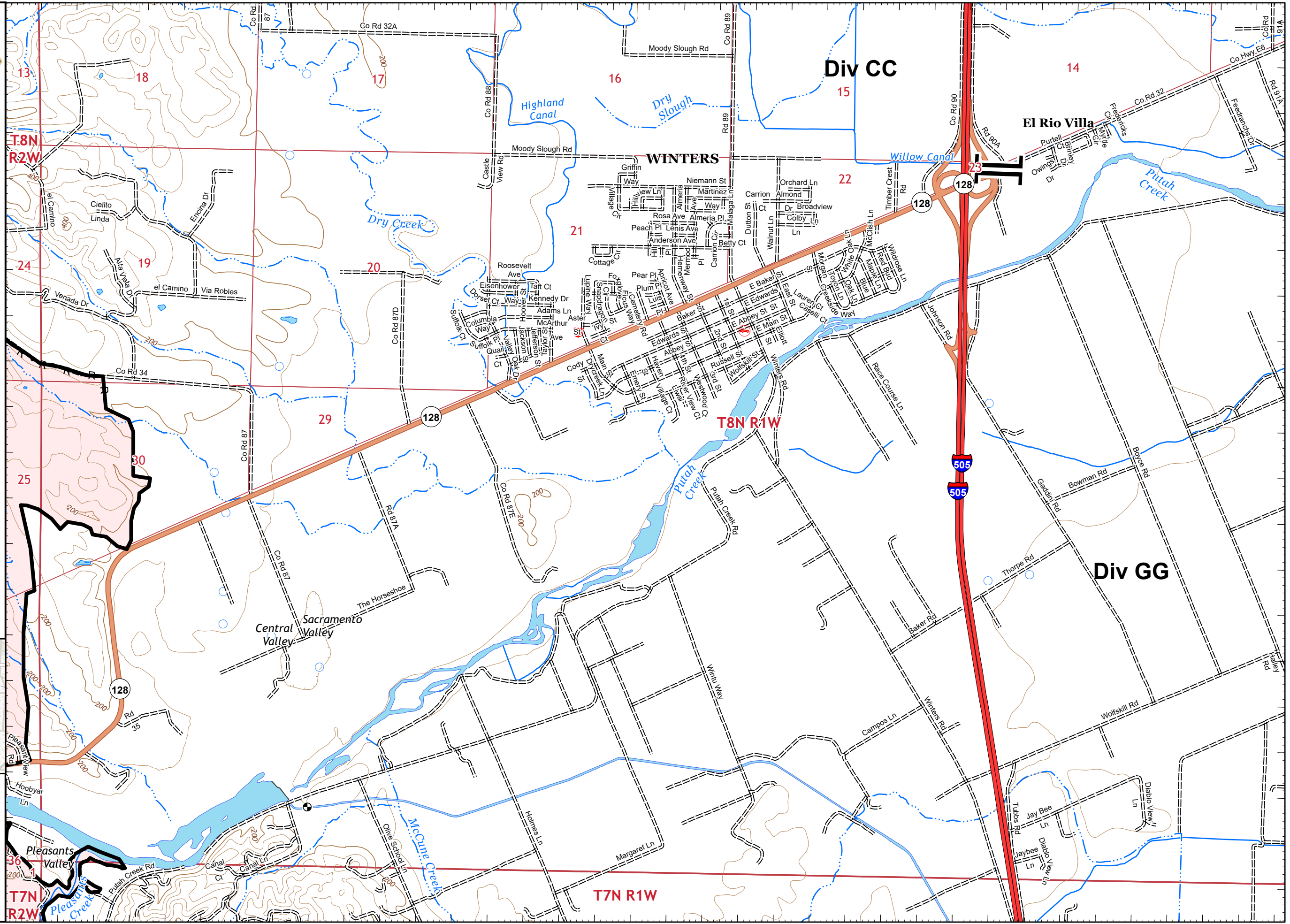
Adjacent Pages



Miles
 0 0.25 0.5

1:24,000

IMT 2
 9/1/2020
 00:08 hrs



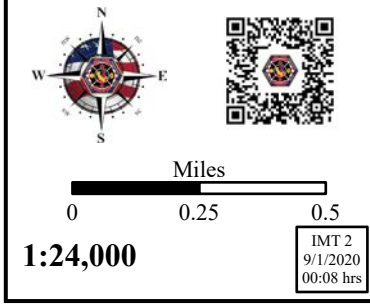
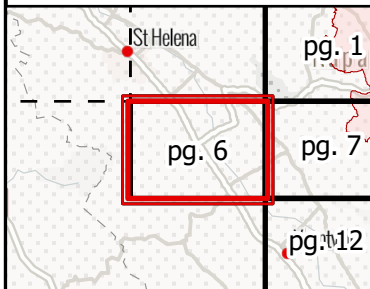


IAP MAP

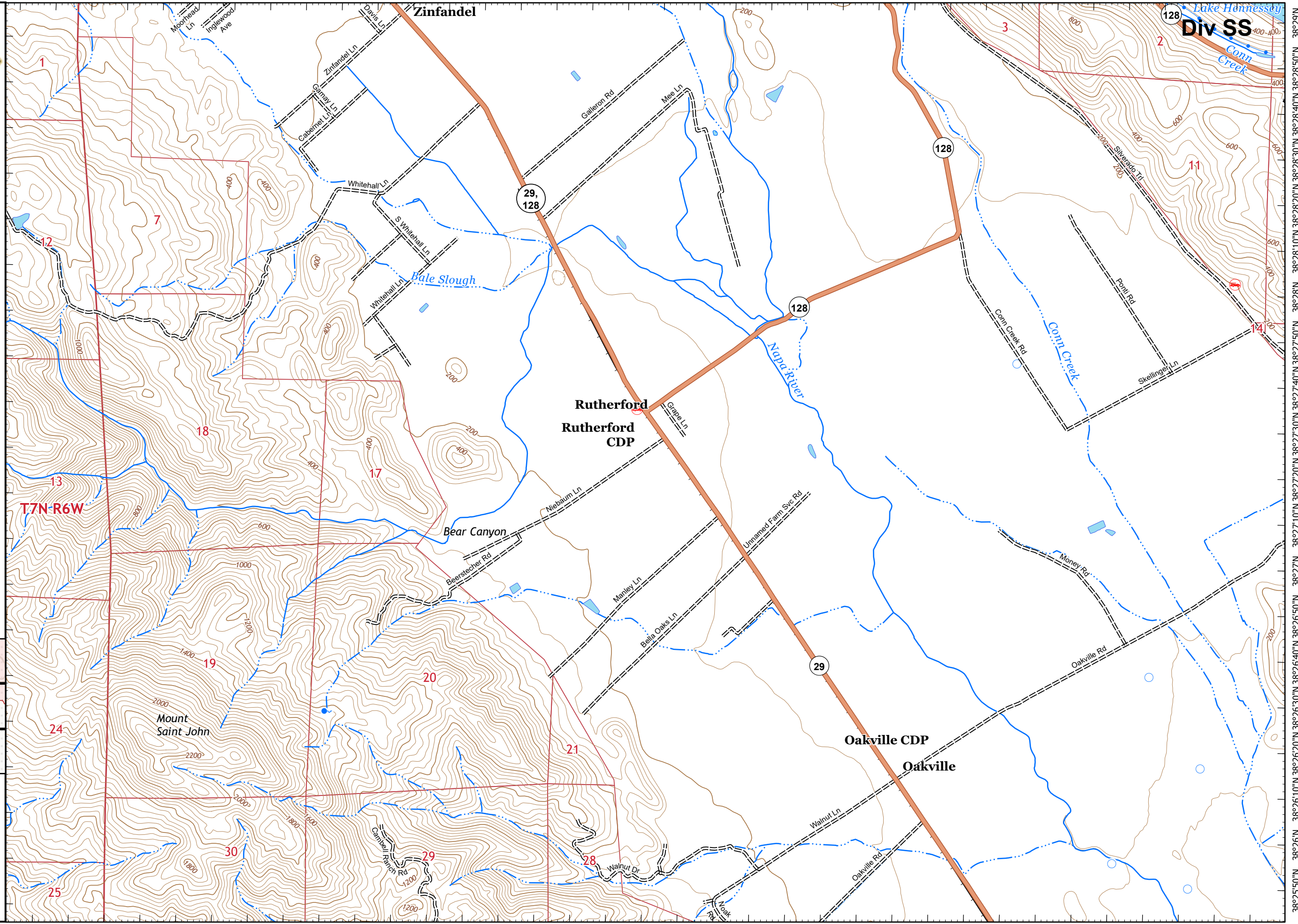
LNU Lightning Complex

CA-LNU-013407
September 1, 2020
0700 - 0700 NAD 83
Page 6 of 25
Branch 40
Div MM/SS

Adjacent Pages



1:24,000
IMT 2
9/1/2020
00:08 hrs





IAP MAP

LNU Lightning Complex

CA-LNU-013407
September 1, 2020
0700 - 0700 NAD 83
Page 7 of 25
Branch 40
Div MM/SS

- ⌋ Branch Break
- ▬ Contained Line
- XX Completed Dozer Line
- R Road as Completed Line
- ▭ Wildfire Daily Fire Perimeter

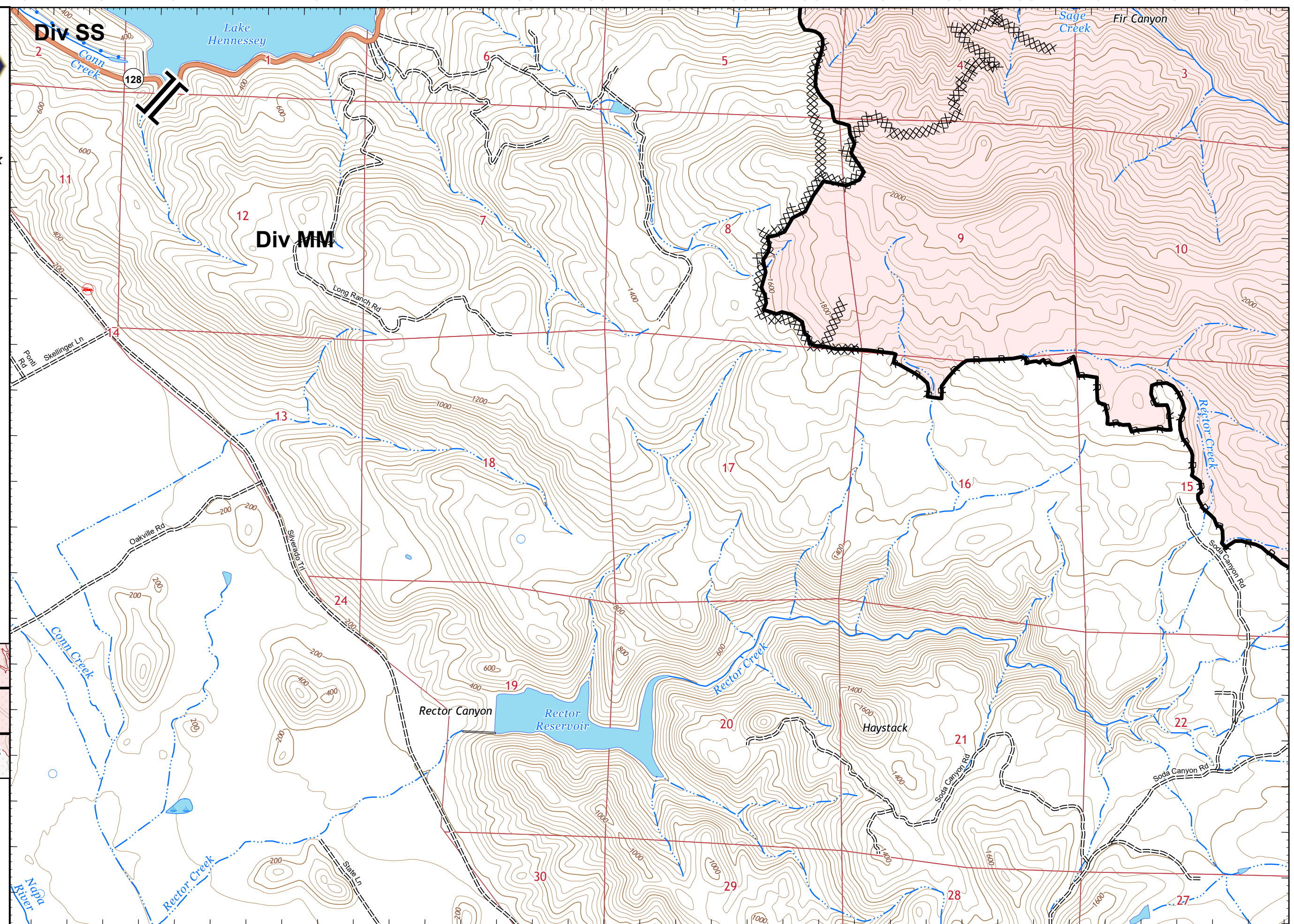
Adjacent Pages

Helena	pg. 1	pg. 2
pg. 6	pg. 7	pg. 8
	pg. 12	pg. 13

Miles
0 0.25 0.5

1:24,000

IMT 2
9/1/2020
00:09 hrs





IAP MAP

LNU Lightning Complex

CA-LNU-013407
September 1, 2020
0700 - 0700 NAD 83
Page 8 of 25
Branch 40
Div MM

- Drop Point
- Mobile Weather Unit
- ▬ Contained Line
- ⊗ Completed Dozer Line
- R Road as Completed Line
- ▭ Wildfire Daily Fire Perimeter

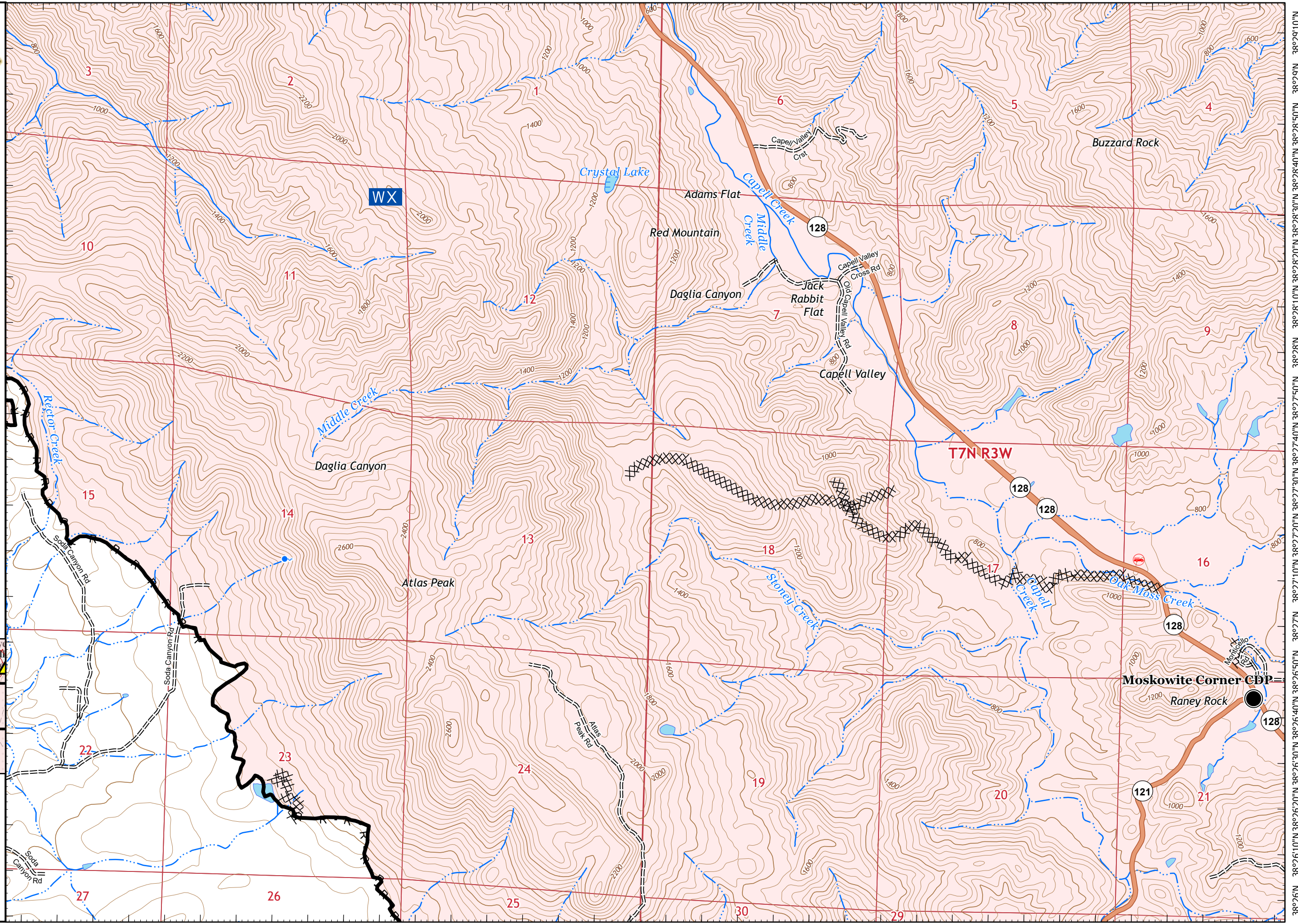
Adjacent Pages

pg. 1	pg. 2	pg. 3
pg. 7	pg. 8	pg. 9
pg. 12	pg. 13	pg. 14

Miles
0 0.25 0.5

1:24,000

IMT 2
9/1/2020
00:09 hrs





IAP MAP

LNU Lightning Complex

CA-LNU-013407
September 1, 2020
0700 - 0700 NAD 83
Page 9 of 25
Branch 40
Div MM

- Drop Point
- ▲ Hazardous Road Conditions
- ▬ Contained Line
- ⊗ Completed Dozer Line
- ▭ Wildfire Daily Fire Perimeter

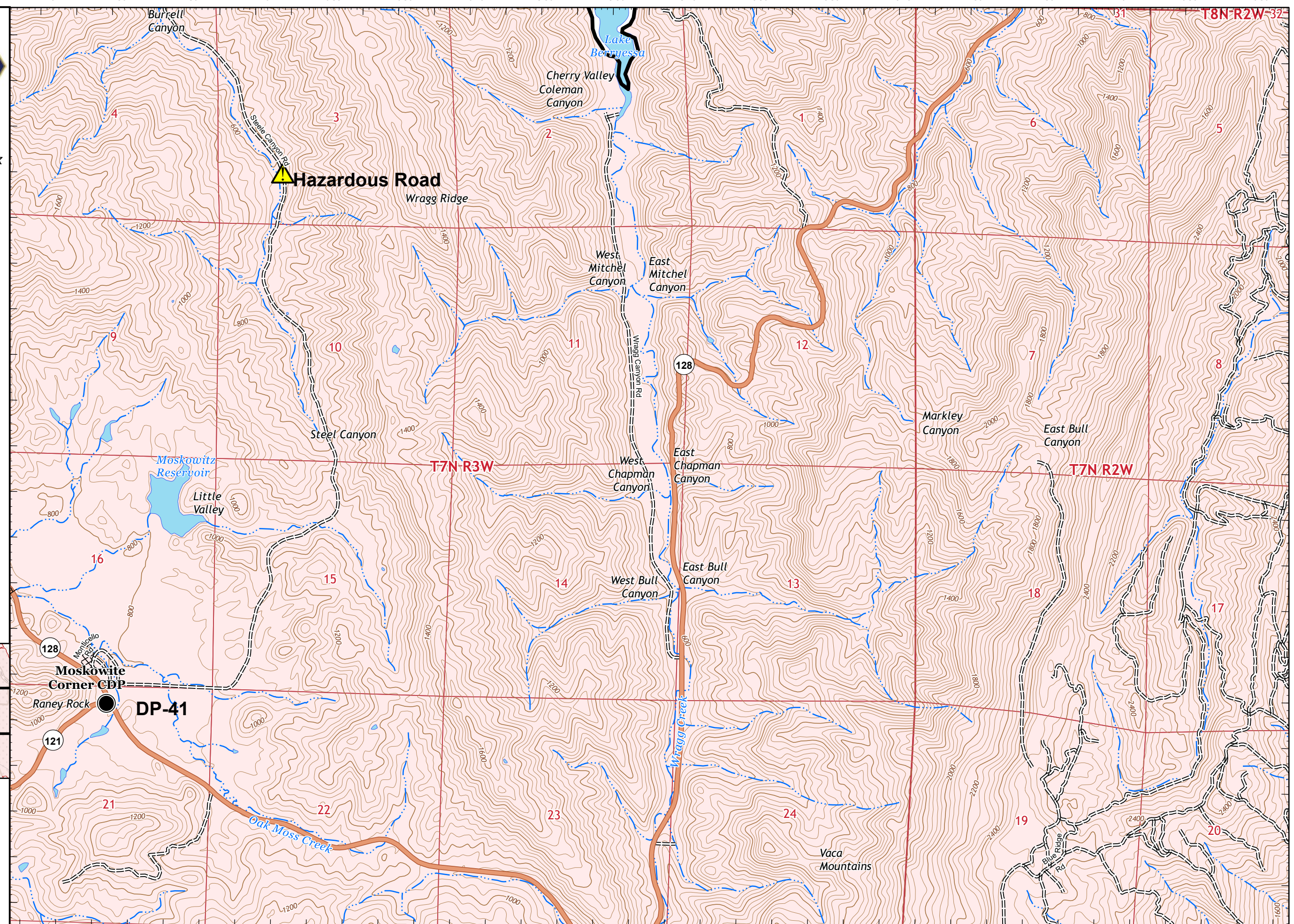
Adjacent Pages

pg. 2	pg. 3	pg. 4
pg. 8	pg. 9	pg. 10
pg. 13	pg. 14	pg. 15

Miles
0 0.25 0.5

1:24,000

IMT 2
9/1/2020
00:09 hrs





IAP MAP

LNU Lightning Complex

CA-LNU-013407
September 1, 2020
0700 - 0700 NAD 83
Page 10 of 25
Branch 40
Div GG

- Contained Line
- R Road as Completed Line
- Wildfire Daily Fire Perimeter

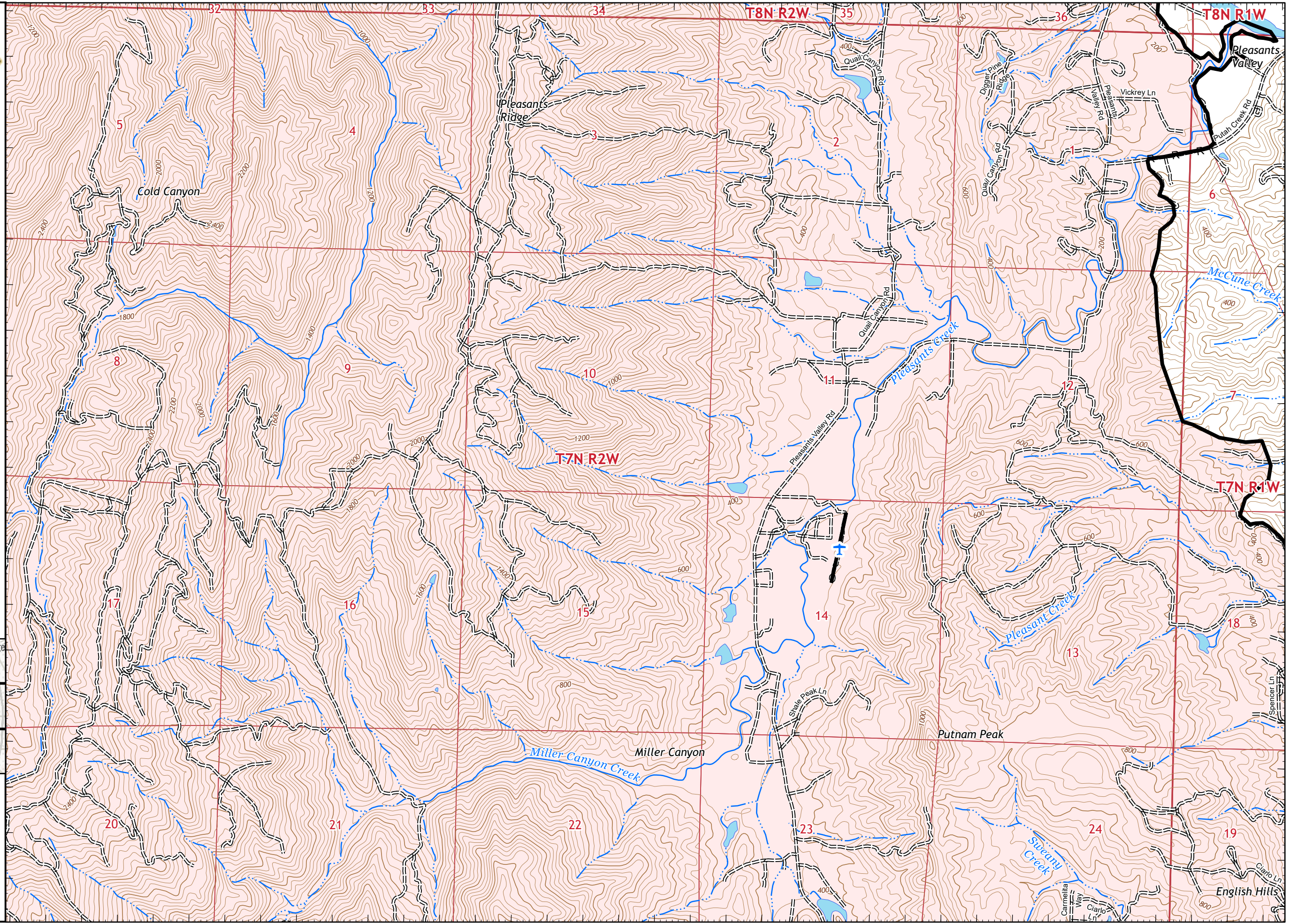
Adjacent Pages

pg. 3	pg. 4	pg. 5
pg. 9	pg. 10	pg. 11
pg. 14	pg. 15	pg. 16

Miles
0 0.25 0.5

1:24,000

IMT 2
9/1/2020
00:10 hrs





IAP MAP

LNU Lightning Complex

CA-LNU-013407
September 1, 2020
0700 - 0700 NAD 83
Page 11 of 25
Branch 40
Div GG

- Contained Line
- R Road as Completed Line
- Wildfire Daily Fire Perimeter

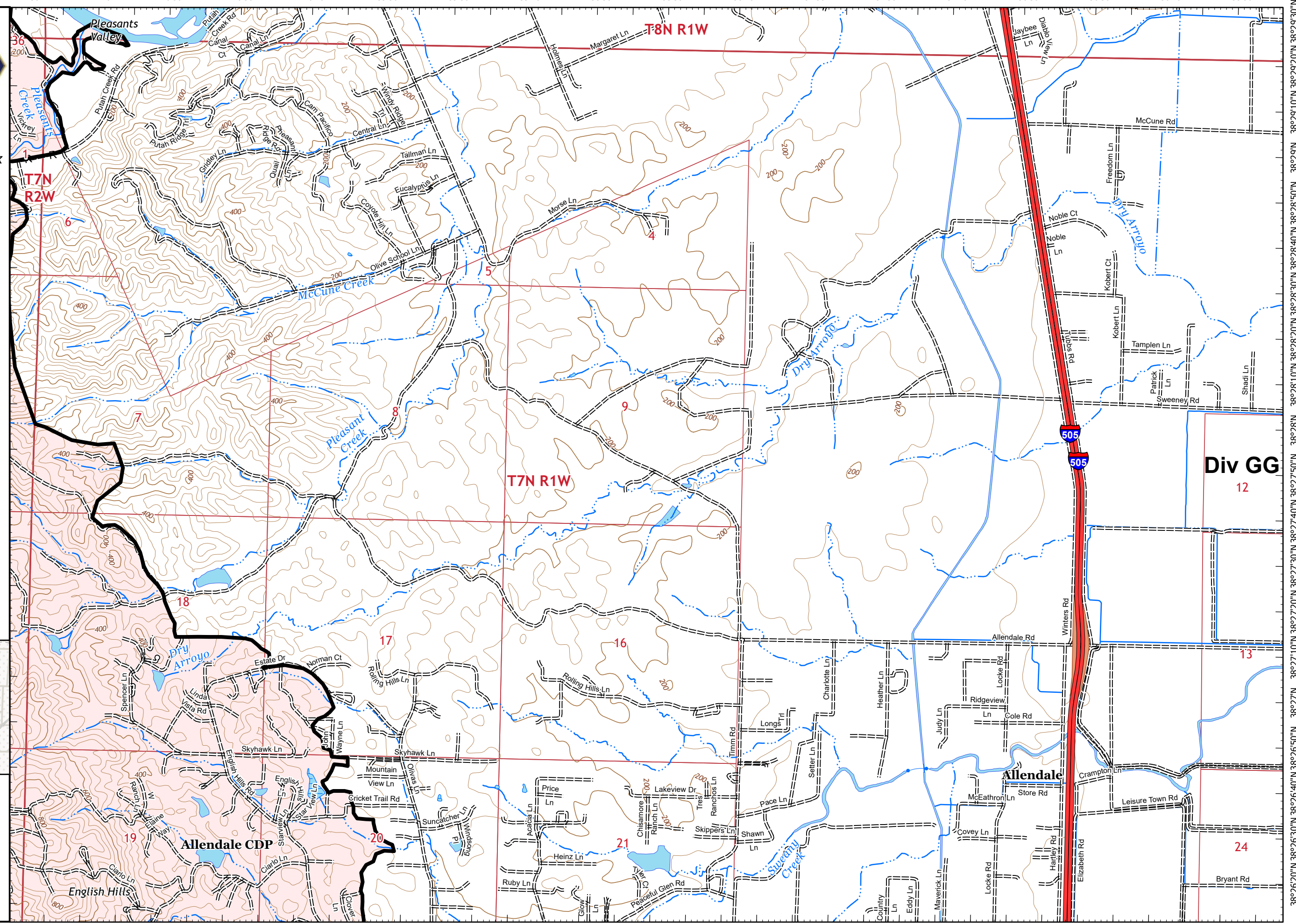
Adjacent Pages

pg. 4	pg. 5
pg. 10	pg. 11
pg. 15	pg. 16

Miles
0 0.25 0.5

1:24,000

IMT 2
9/1/2020
00:10 hrs






IAP MAP

LNU Lightning Complex

CA-LNU-013407
September 1, 2020
0700 - 0700 NAD 83
Page 12 of 25
Branch 40
Div MM

Adjacent Pages

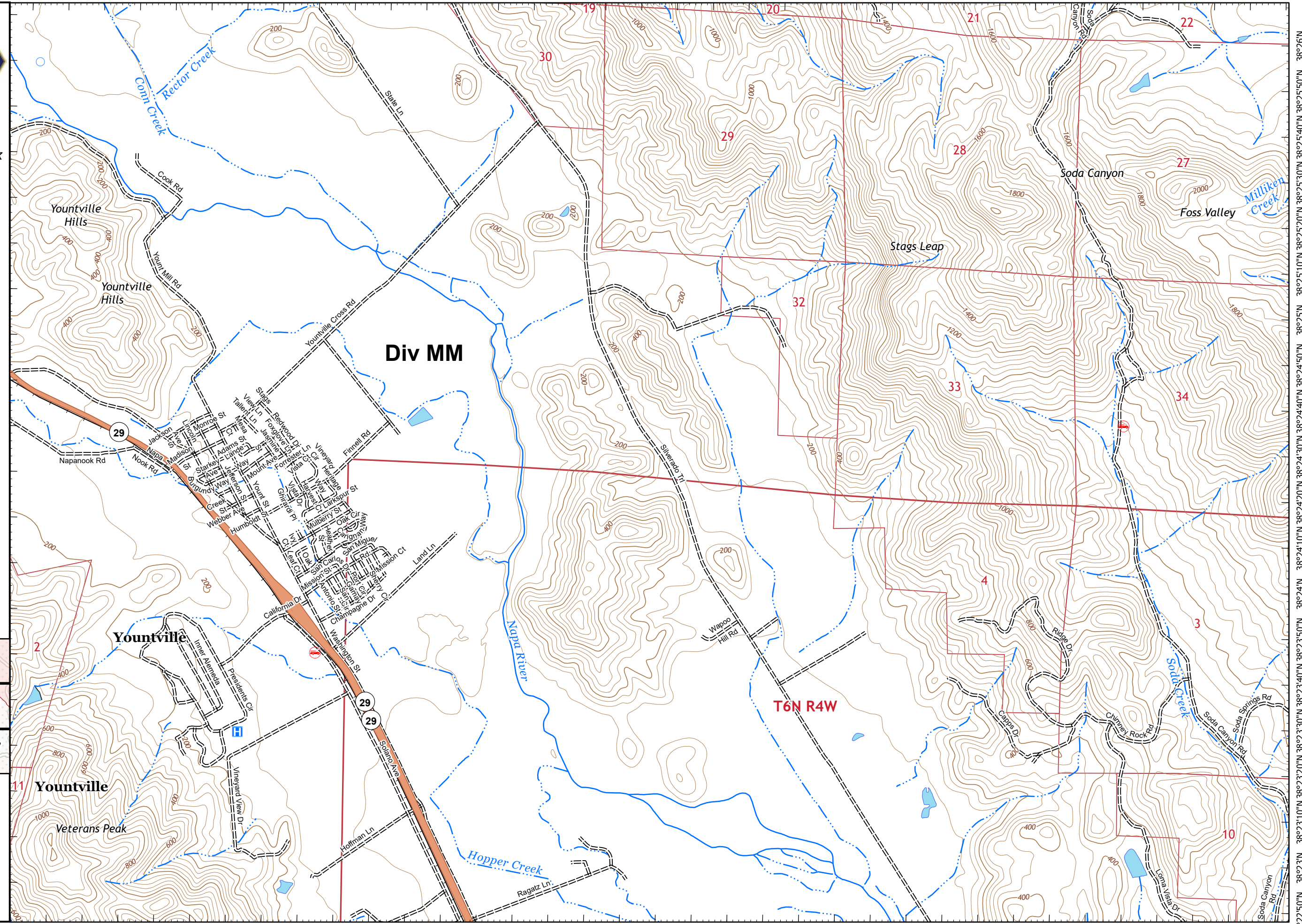
pg. 6	pg. 7	pg. 8
	pg. 12	pg. 13
		pg. 17



Miles
0 0.25 0.5

1:24,000

IMT 2
9/1/2020
00:11 hrs





IAP MAP

LNU Lightning Complex

CA-LNU-013407
September 1, 2020
0700 - 0700 NAD 83
Page 13 of 25
Branch 40
Div MM

- Contained Line
- Completed Dozer Line
- Road as Completed Line
- Wildfire Daily Fire Perimeter

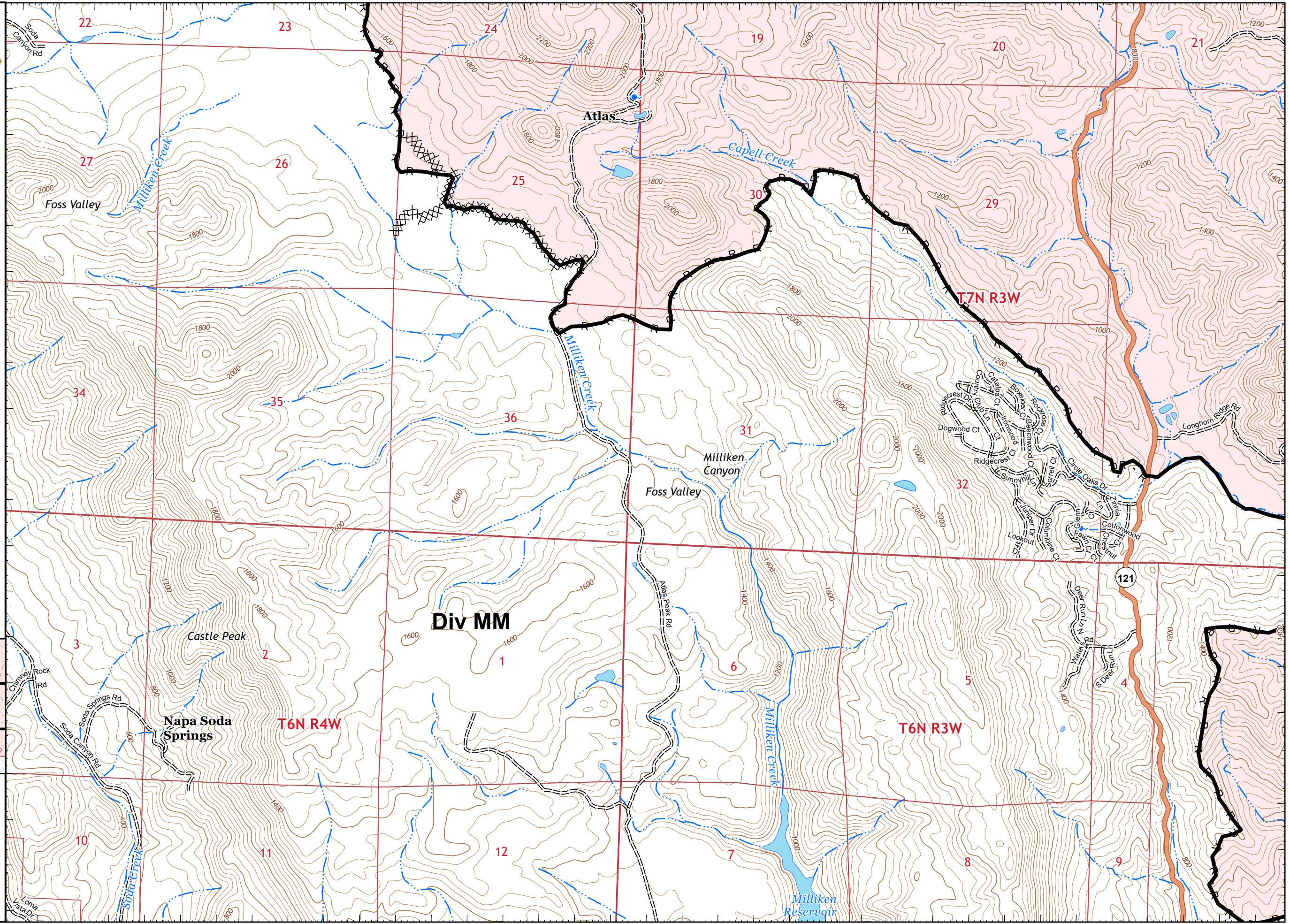
Adjacent Pages

pg. 7	pg. 8	pg. 9
pg. 12	pg. 13	pg. 14
pg. 17	pg. 18	

Miles
0 0.25 0.5

1:24,000

IMT 2
9/1/2020
00:11 hrs





IAP MAP


LNU Lightning Complex

CA-LNU-013407
September 1, 2020
0700 - 0700 NAD 83
Page 14 of 25
Branch 40
Div MM

- Repeater
- Contained Line
- Completed Dozer Line
- Road as Completed Line
- Wildfire Daily Fire Perimeter

Adjacent Pages

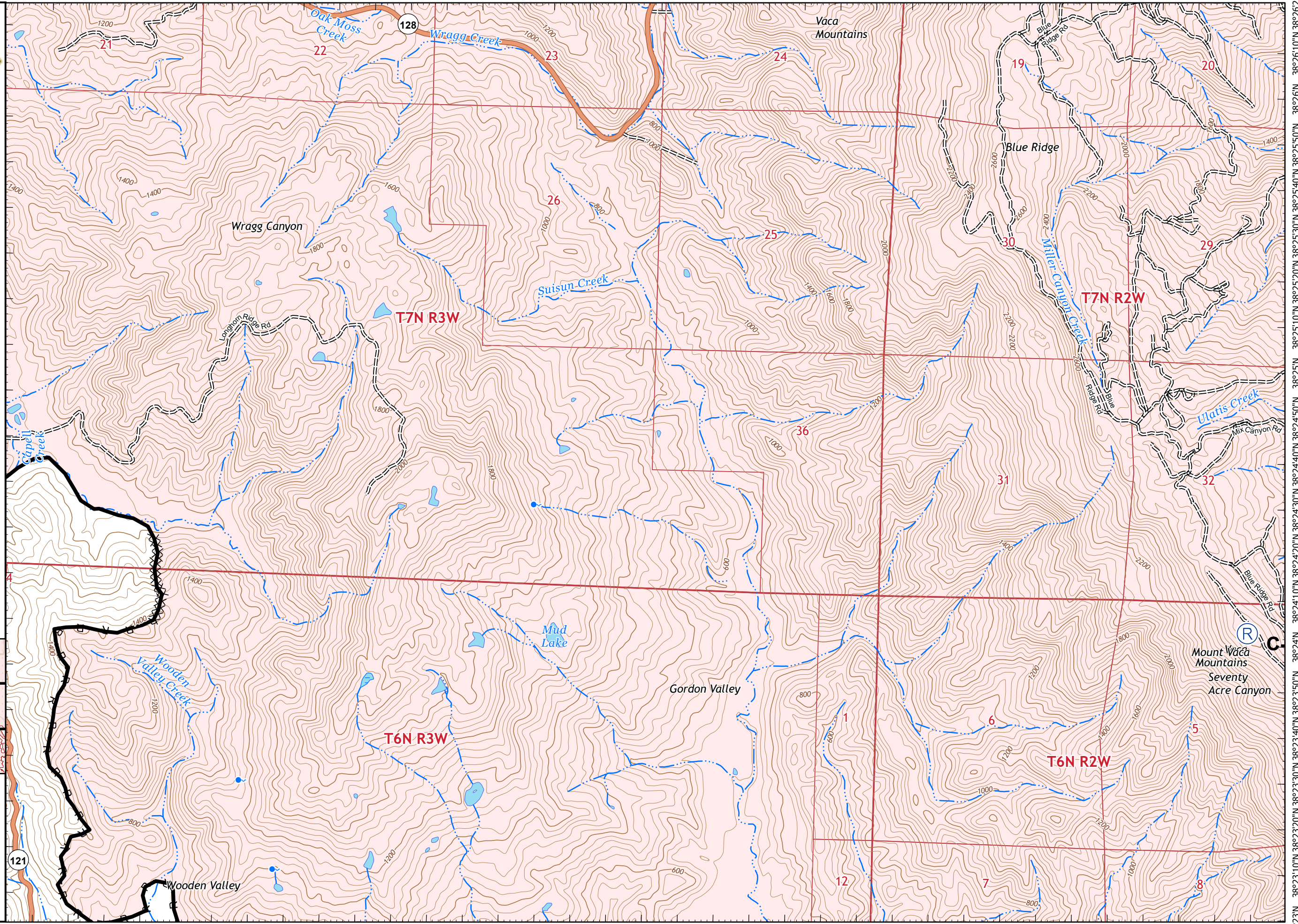
pg. 8	pg. 9	pg. 10
pg. 13	pg. 14	pg. 15
pg. 17	pg. 18	pg. 19



Miles
0 0.25 0.5

1:24,000

IMT 2
9/1/2020
00:12 hrs





IAP MAP

LNU Lightning Complex

CA-LNU-013407
September 1, 2020
0700 - 0700 NAD 83
Page 15 of 25
Branch 40
Div GG

- Repeater
- Contained Line
- Road as Completed Line
- Wildfire Daily Fire Perimeter

Adjacent Pages

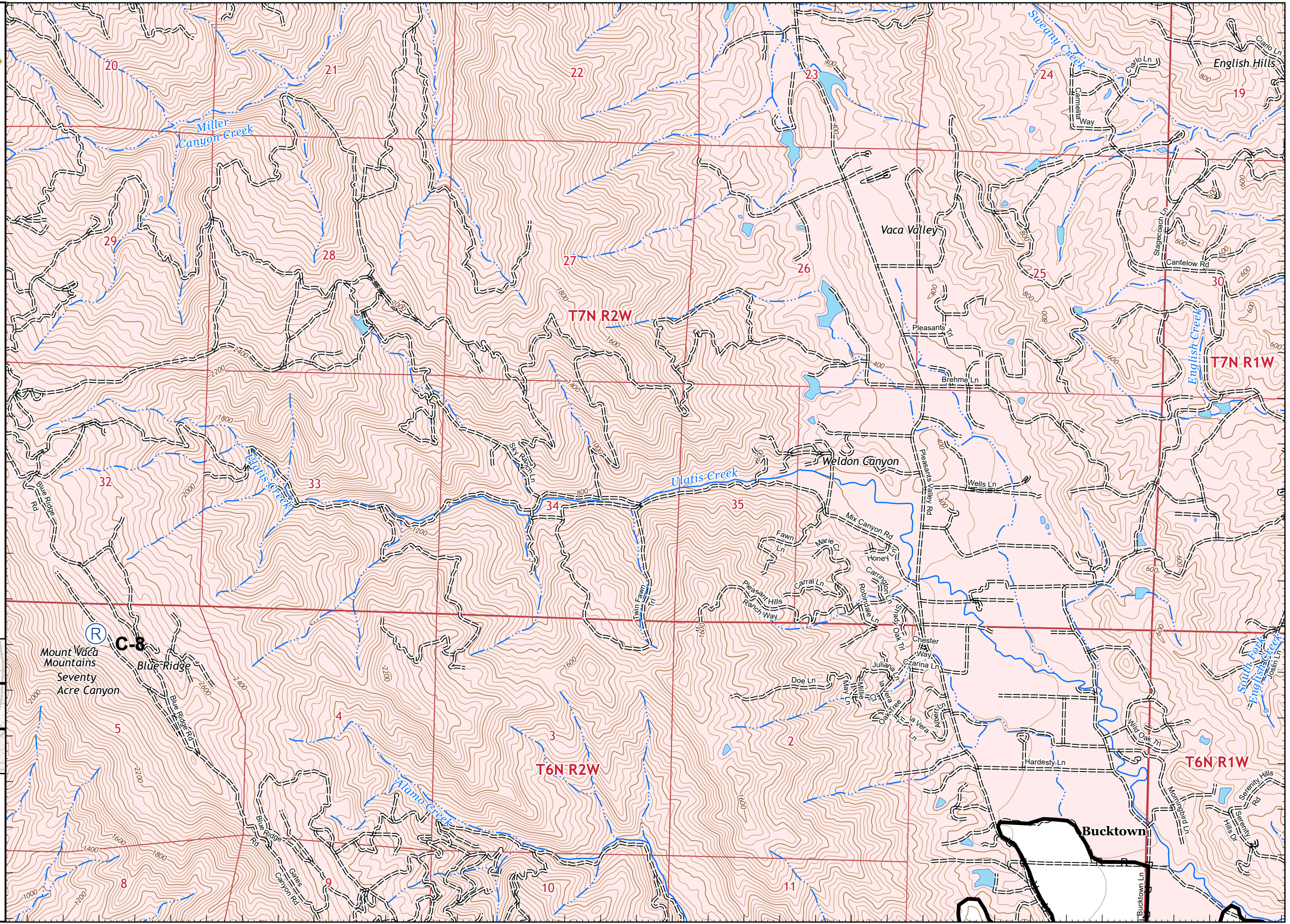
pg. 9	pg. 10	pg. 11
pg. 14	pg. 15	pg. 16
pg. 18	pg. 19	pg. 20

Miles

0 0.25 0.5

1:24,000

IMT 2
9/1/2020
00:13 hrs



122°6'40"W 122°6'20"W 122°6'W 122°5'40"W 122°5'20"W 122°5'W 122°4'40"W 122°4'20"W 122°4'W 122°3'40"W 122°3'20"W 122°3'W 122°2'40"W 122°2'20"W 122°2'W 122°1'40"W 122°1'20"W 122°1'W **Pg.15**



IAP MAP

LNU Lightning Complex

CA-LNU-013407
September 1, 2020
0700 - 0700 NAD 83
Page 16 of 25
Branch 40
Div GG

- Contained Line
- Completed Dozer Line
- Completed Hand Line
- Road as Completed Line
- Wildfire Daily Fire Perimeter

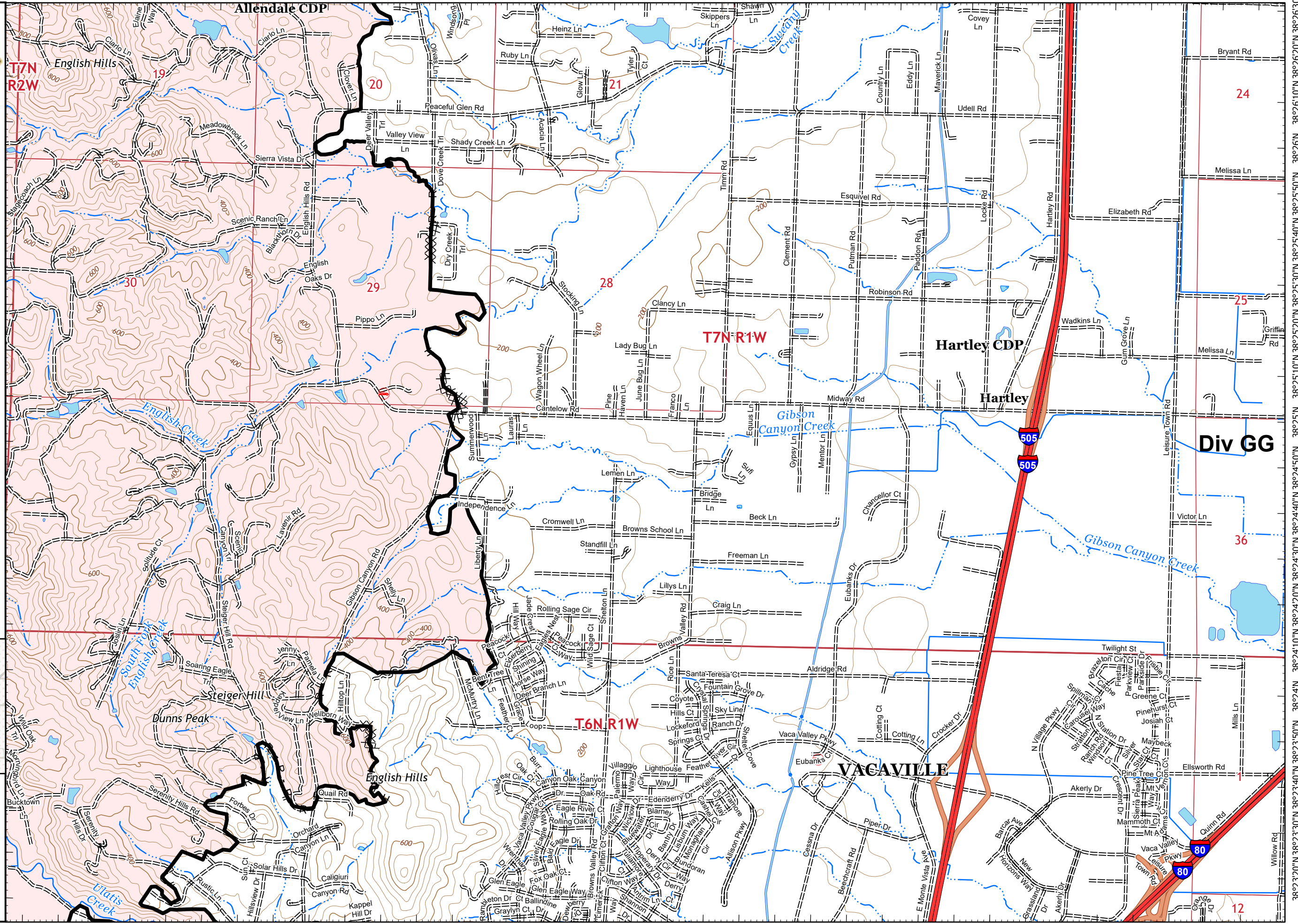
Adjacent Pages

pg. 10	pg. 11
pg. 15	pg. 16
pg. 19	pg. 20

Miles
0 0.25 0.5

1:24,000

IMT 2
9/1/2020
00:14 hrs





IAP MAP

LNU Lightning Complex

CA-LNU-013407
September 1, 2020
0700 - 0700 NAD 83
Page 17 of 25
Branch 40
Div KK/MM

- () Division Break
- Contained Line
- R Road as Completed Line
- Wildfire Daily Fire Perimeter

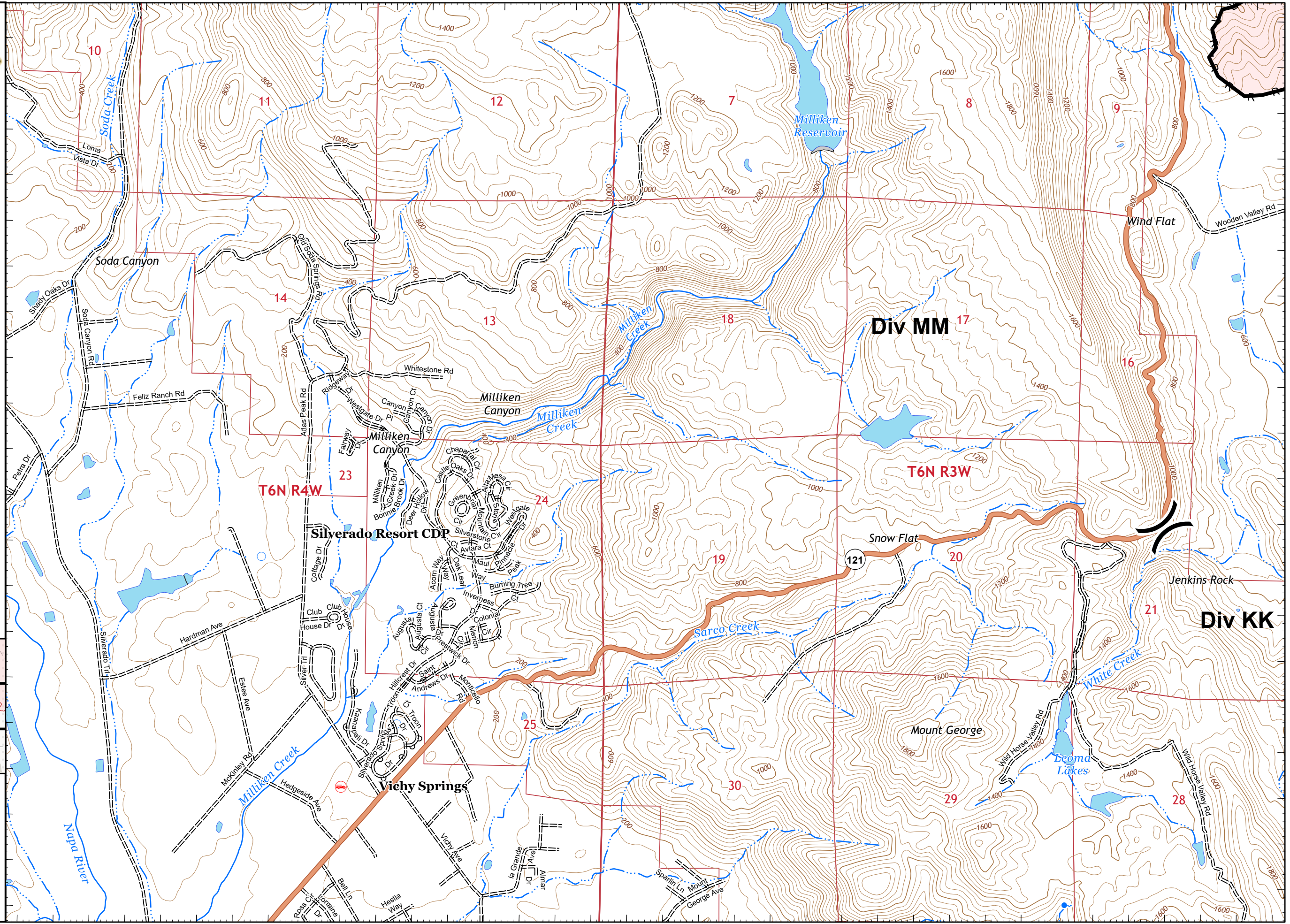
Adjacent Pages

pg. 12	pg. 13	pg. 14
pg. 17	pg. 18	
Napa	pg. 21	

Miles
0 0.25 0.5

1:24,000

IMT 2
9/1/2020
00:14 hrs





IAP MAP

LNU Lightning Complex

CA-LNU-013407
September 1, 2020
0700 - 0700 NAD 83
Page 18 of 25
Branch 40
Div KK/MM

- () Division Break
- Contained Line
- XX Completed Dozer Line
- R Road as Completed Line
- Wildfire Daily Fire Perimeter

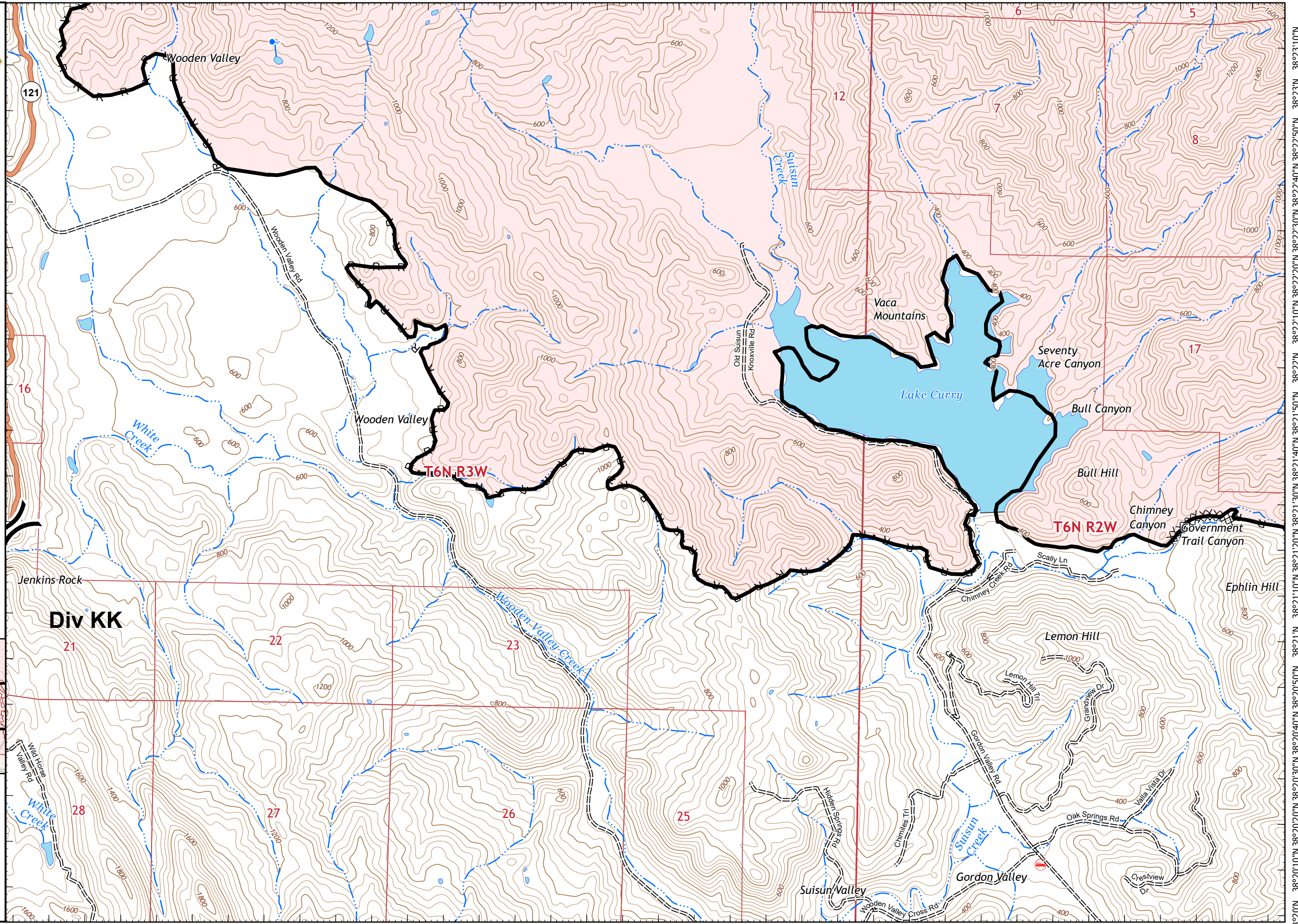
Adjacent Pages

pg. 13	pg. 14	pg. 15
pg. 17	pg. 18	pg. 19
map	pg. 21	pg. 22

Miles
0 0.25 0.5

1:24,000

IMT 2
9/1/2020
00:15 hrs





IAP MAP

LNU Lightning Complex

CA-LNU-013407
September 1, 2020
0700 - 0700 NAD 83
Page 19 of 25
Branch 40
Div GG/KK

- Drop Point
- Contained Line
- XX Completed Dozer Line
- R Road as Completed Line
- Wildfire Daily Fire Perimeter

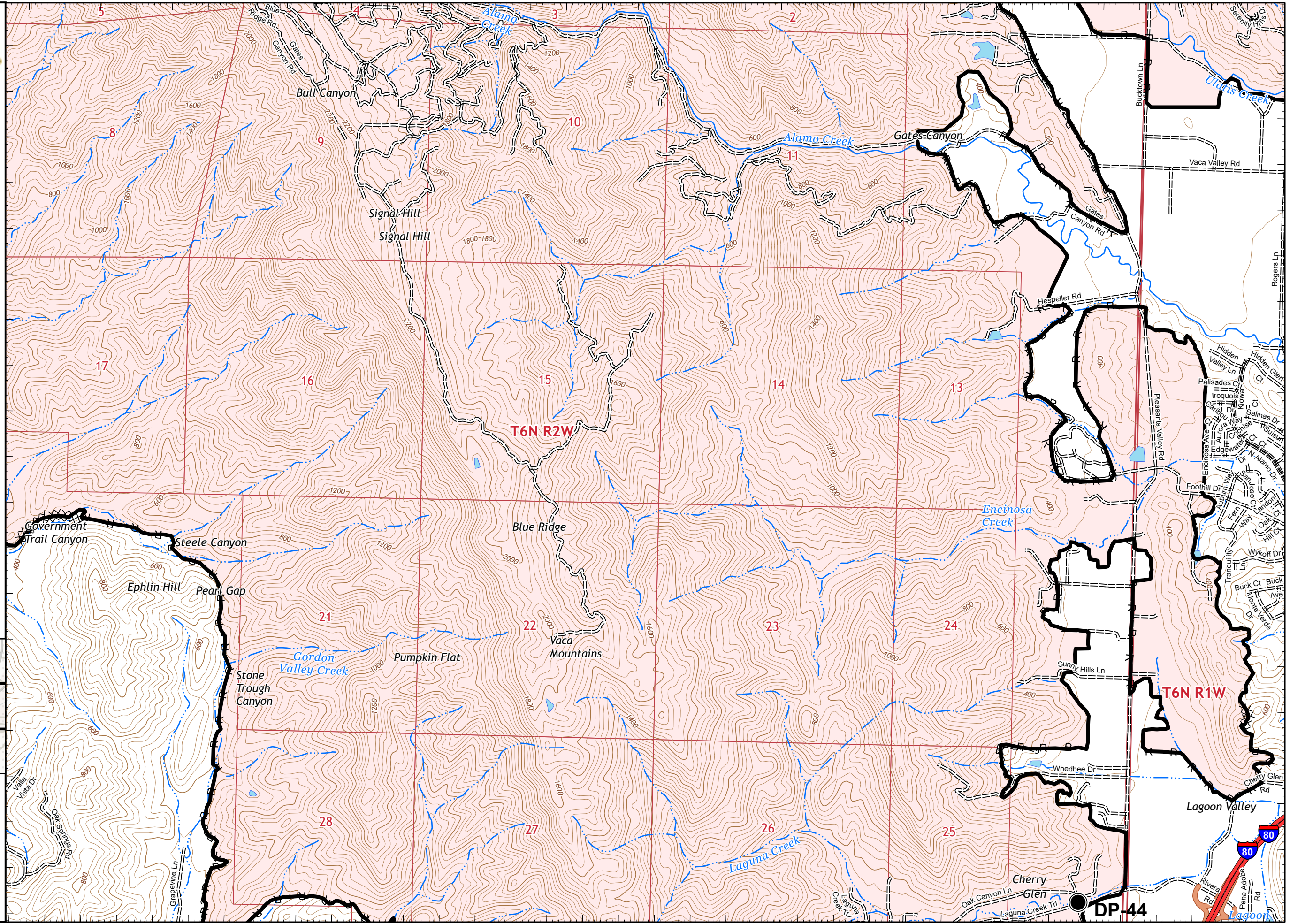
Adjacent Pages

pg. 14	pg. 15	pg. 16
pg. 18	pg. 19	pg. 20
pg. 21	pg. 22	pg. 23

Miles
0 0.25 0.5

1:24,000

IMT 2
9/1/2020
00:15 hrs





IAP MAP

LNU Lightning Complex

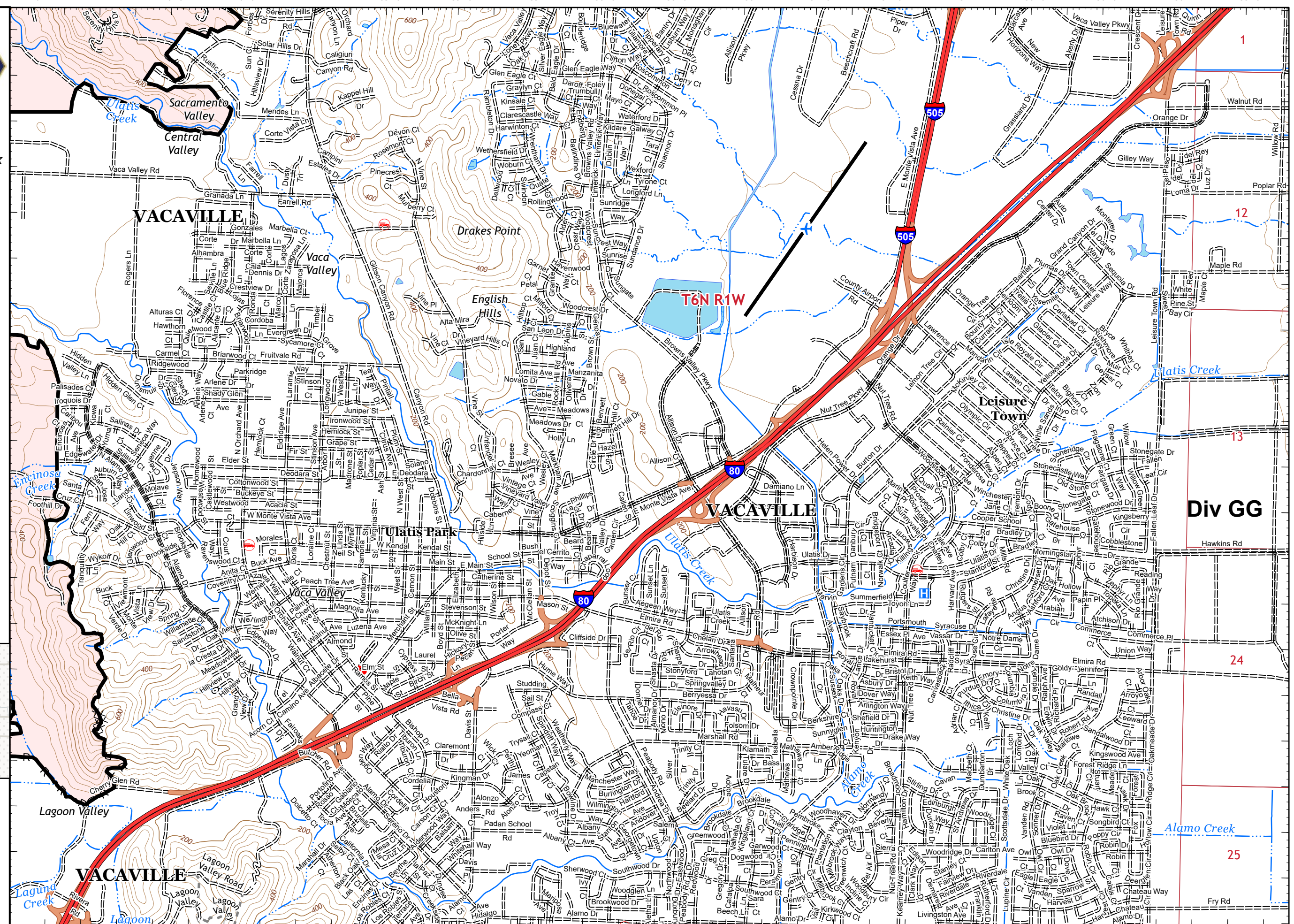
CA-LNU-013407
September 1, 2020
0700 - 0700 NAD 83
Page 20 of 25
Branch 40
Div GG

- Contained Line
- XX Completed Dozer Line
- R Road as Completed Line
- Wildfire Daily Fire Perimeter

Adjacent Pages

pg. 15	pg. 16
pg. 19	pg. 20
pg. 22	pg. 23

Miles
0 0.25 0.5
1:24,000
IMT 2
9/1/2020
00:19 hrs






IAP MAP

LNU Lightning Complex

CA-LNU-013407
September 1, 2020
0700 - 0700 NAD 83
Page 21 of 25
Branch 40
Div KK

Adjacent Pages

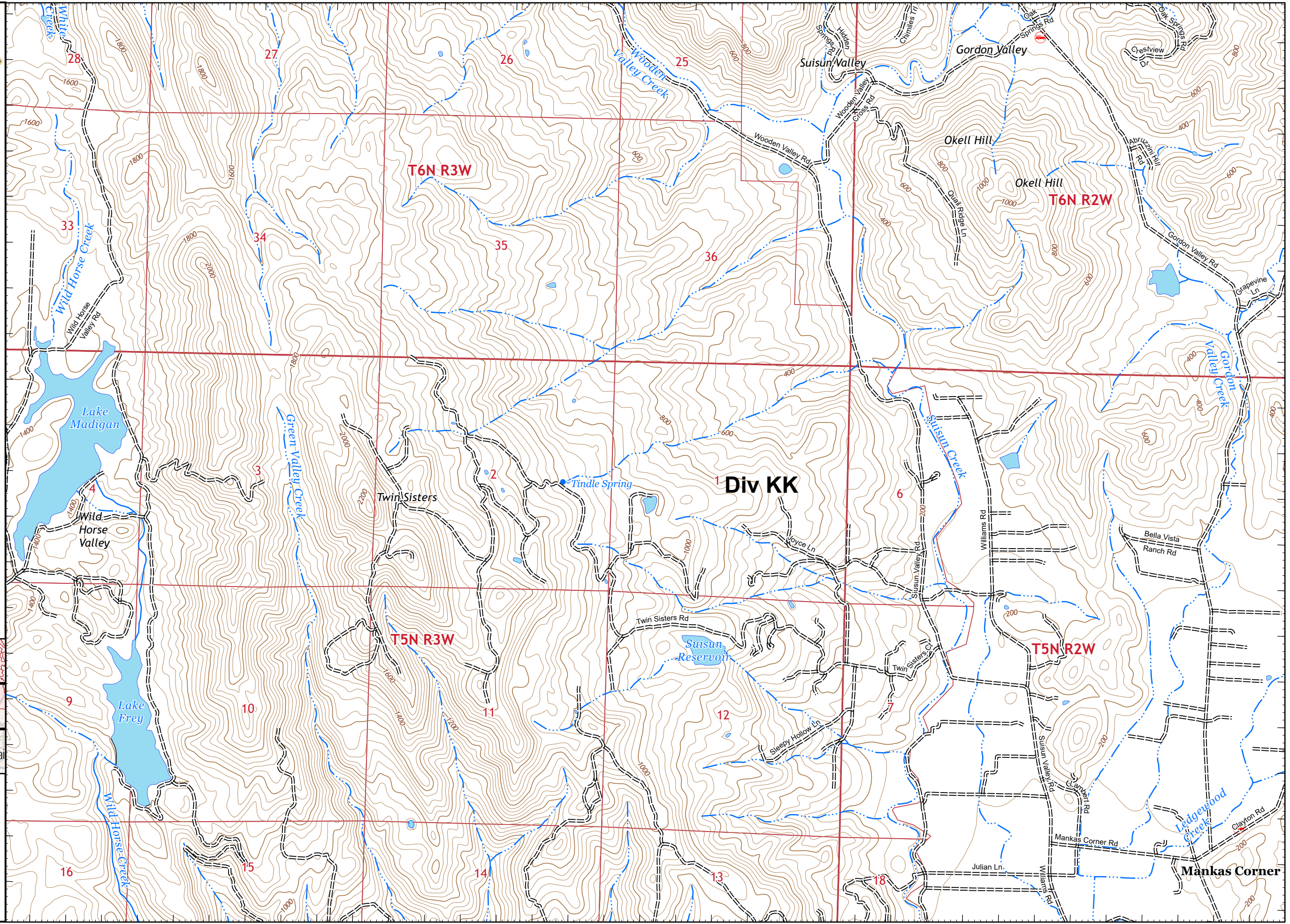
pg. 17	pg. 18	pg. 19
mapa	pg. 21	pg. 22
		pg. 24



Miles
0 0.25 0.5

1:24,000

IMT 2
9/1/2020
00:19 hrs





IAP MAP

LNU Lightning Complex

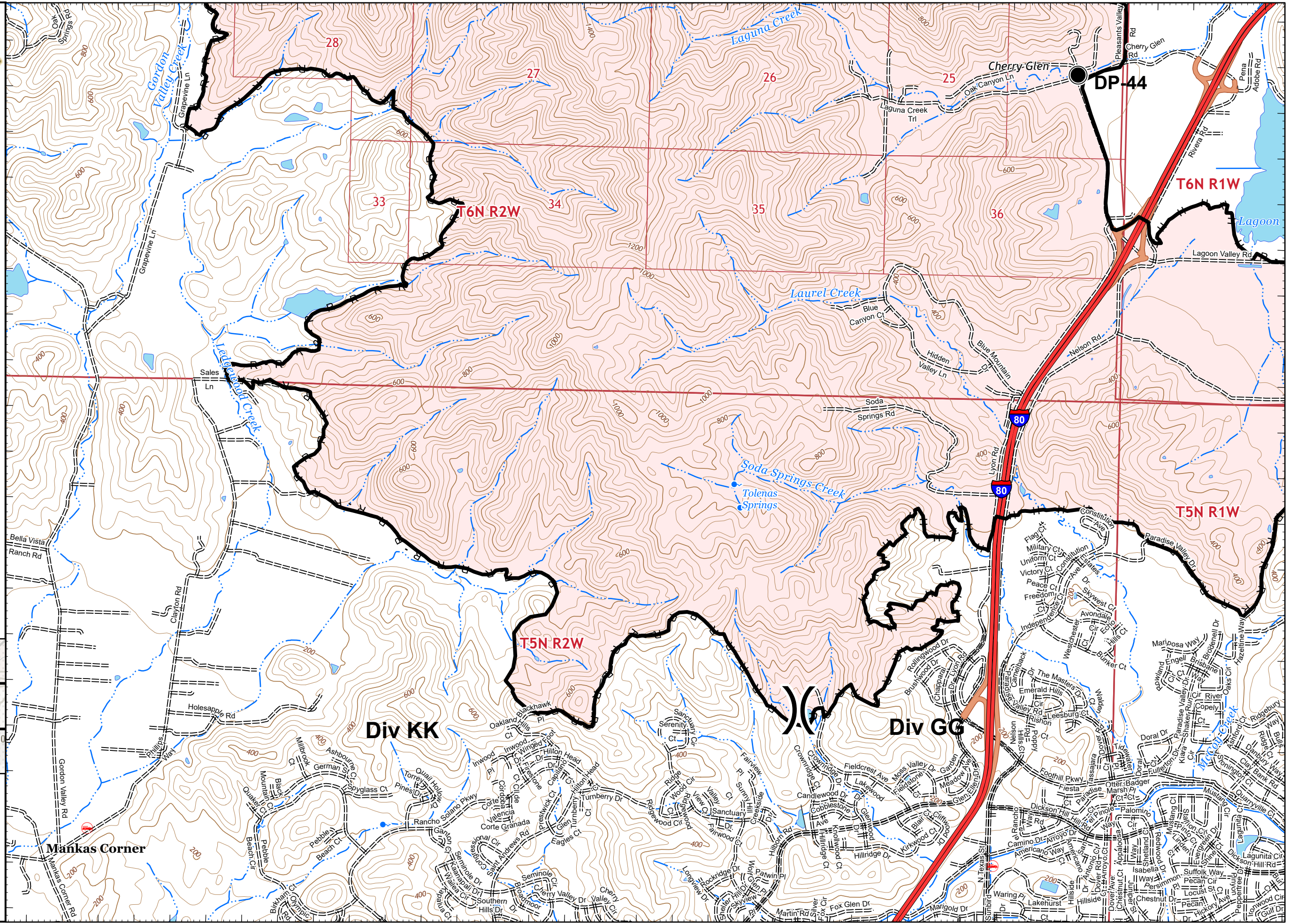
CA-LNU-013407
September 1, 2020
0700 - 0700 NAD 83
Page 22 of 25
Branch 40
Div GG/KK

- Drop Point
-) (Division Break
- Contained Line
- H Completed Hand Line
- R Road as Completed Line
- Wildfire Daily Fire Perimeter

Adjacent Pages

pg. 18	pg. 19	pg. 20
pg. 21	pg. 22	pg. 23
pg. 24	pg. 25	

Miles
0 0.25 0.5
1:24,000
IMT 2
9/1/2020
00:20 hrs





IAP MAP


LNU Lightning Complex

CA-LNU-013407
September 1, 2020
0700 - 0700 NAD 83
Page 23 of 25
Branch 40
Div GG

- Contained Line
- Completed Hand Line
- Road as Completed Line
- Wildfire Daily Fire Perimeter

Adjacent Pages

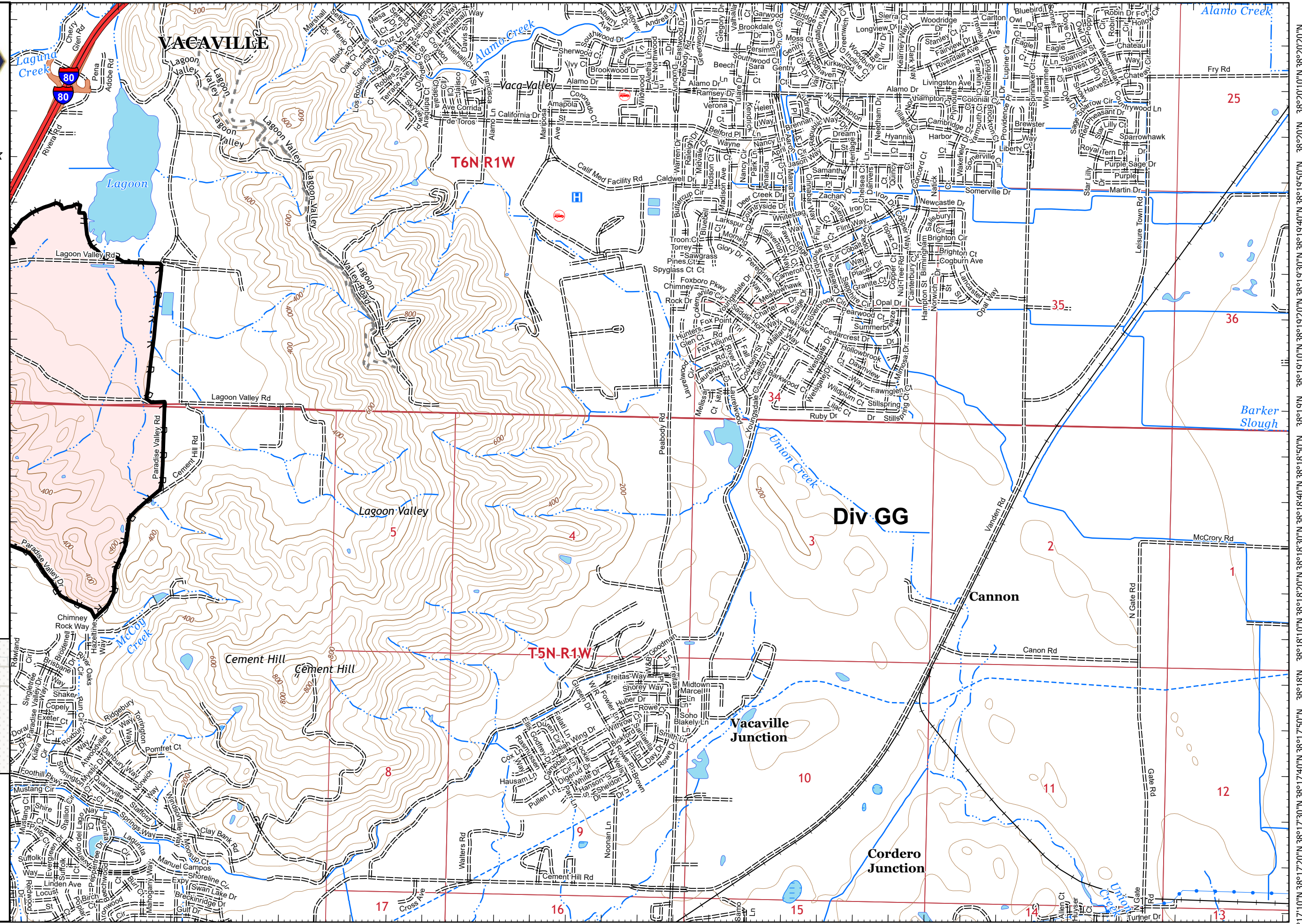
pg. 19	pg. 20
pg. 22	pg. 23
pg. 24	pg. 25



Miles
0 0.25 0.5

1:24,000

IMT 2
9/1/2020
00:21 hrs



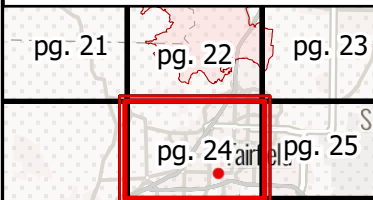


IAP MAP

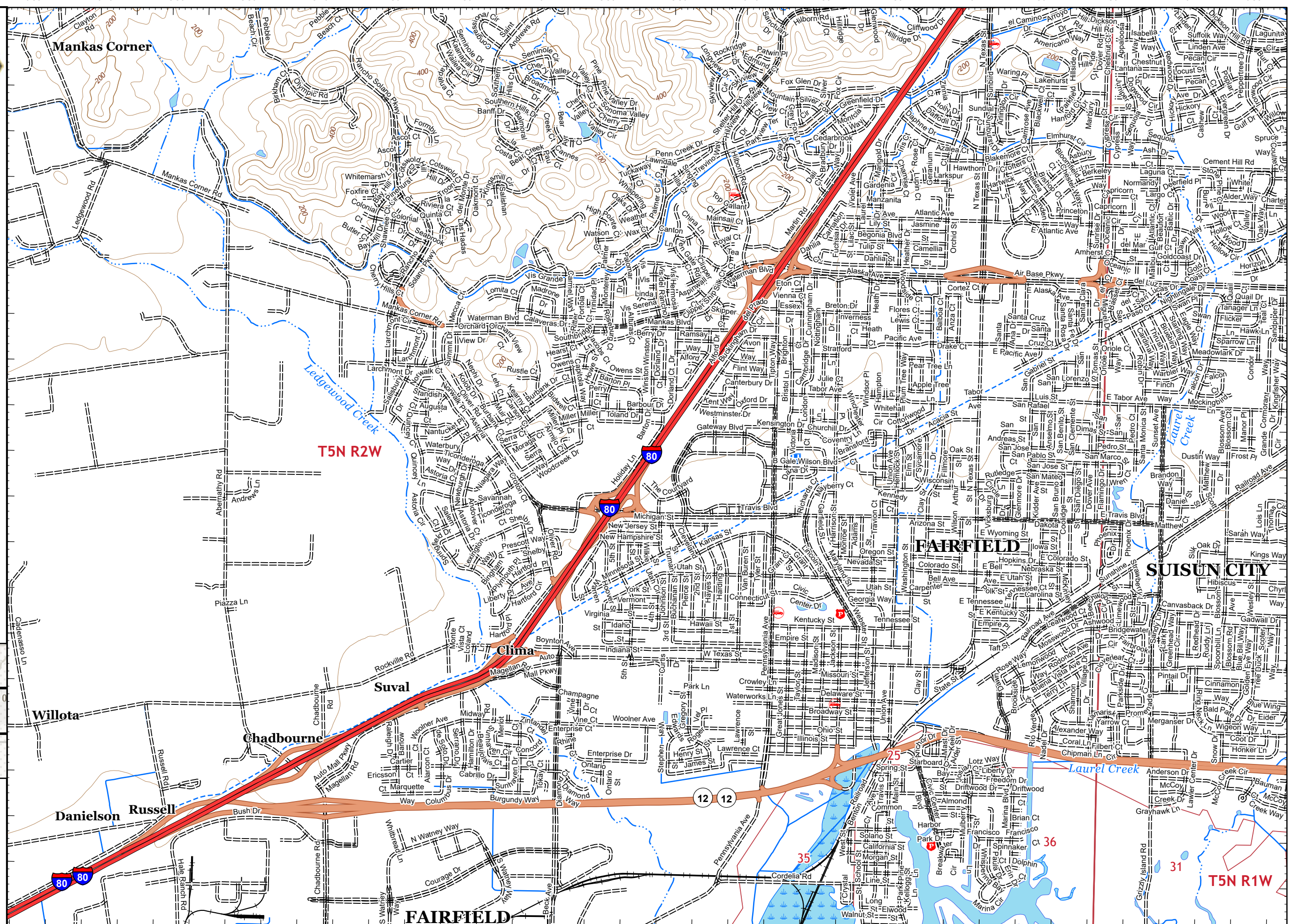
LNU Lightning Complex

CA-LNU-013407
 September 1, 2020
 0700 - 0700 NAD 83
 Page 24 of 25
 Branch 40
 Div GG/KK

Adjacent Pages



Miles
 0 0.25 0.5
 1:24,000
 IMT 2
 9/1/2020
 00:24 hrs



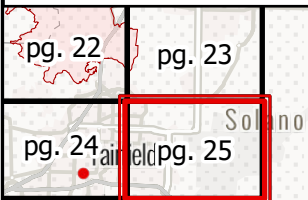


IAP MAP

LNU Lightning Complex

CA-LNU-013407
September 1, 2020
0700 - 0700 NAD 83
Page 25 of 25
Branch 40
Div GG

Adjacent Pages



Scale bar: 0 to 0.5 Miles
Scale: 1:24,000
IMT 2
9/1/2020
00:26 hrs

