



# IAP MAP

## LNU Lightning Complex

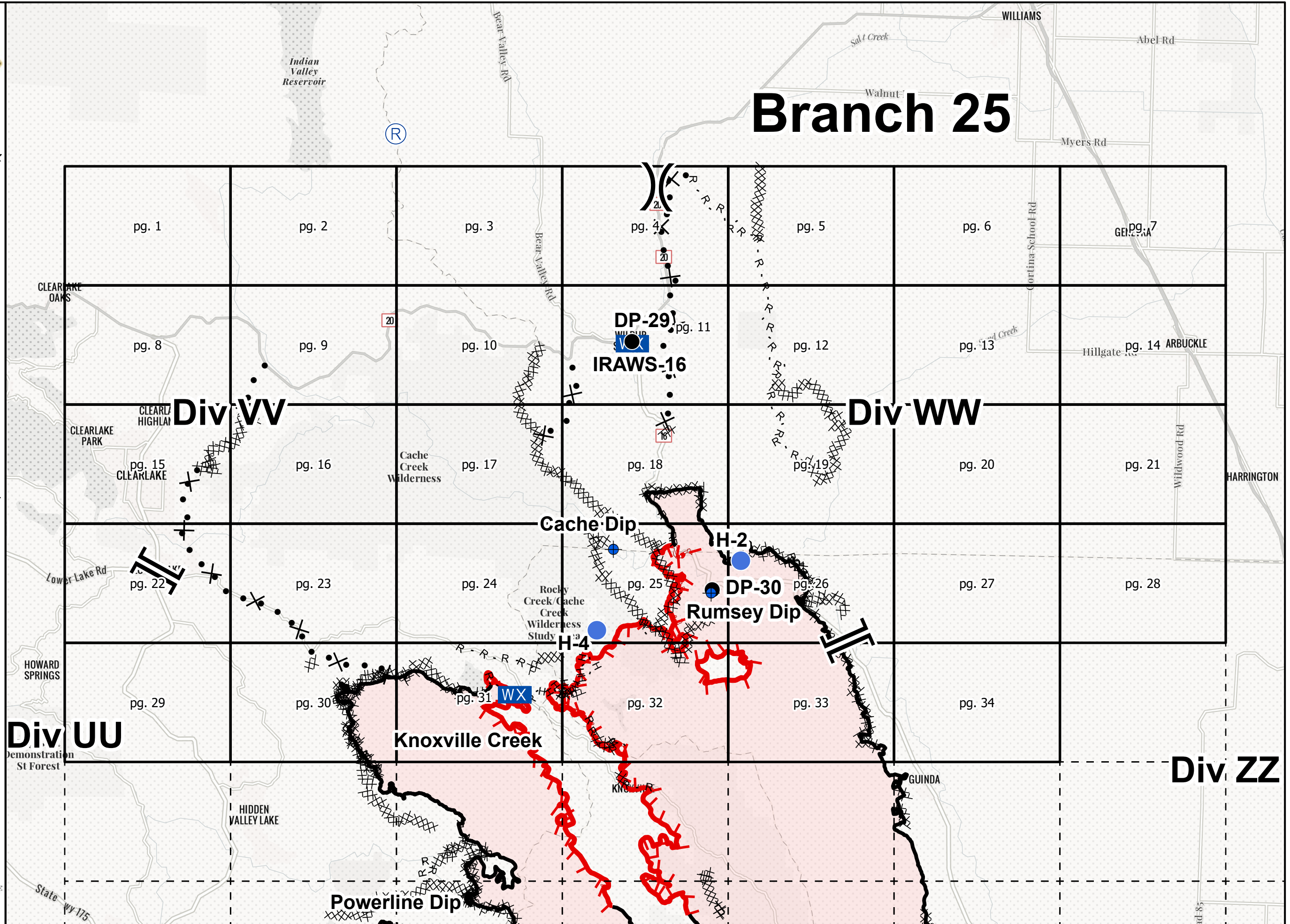
CA-LNU-013407  
September 3, 2020  
0700 - 0700 NAD 83  
Overview

- Dip Site
- Drop Point
- Helispot
- Mobile Weather Unit
- Repeater
- Division Break
- Branch Break
- Uncontrolled Fire Edge
- Contained Line
- Completed Dozer Line
- Completed Hand Line
- Road as Completed Line
- Proposed Dozer Line
- Wildfire Daily Fire Perimeter

# Branch 25



IMT 2  
9/3/2020  
00:58 hrs







# IAP MAP

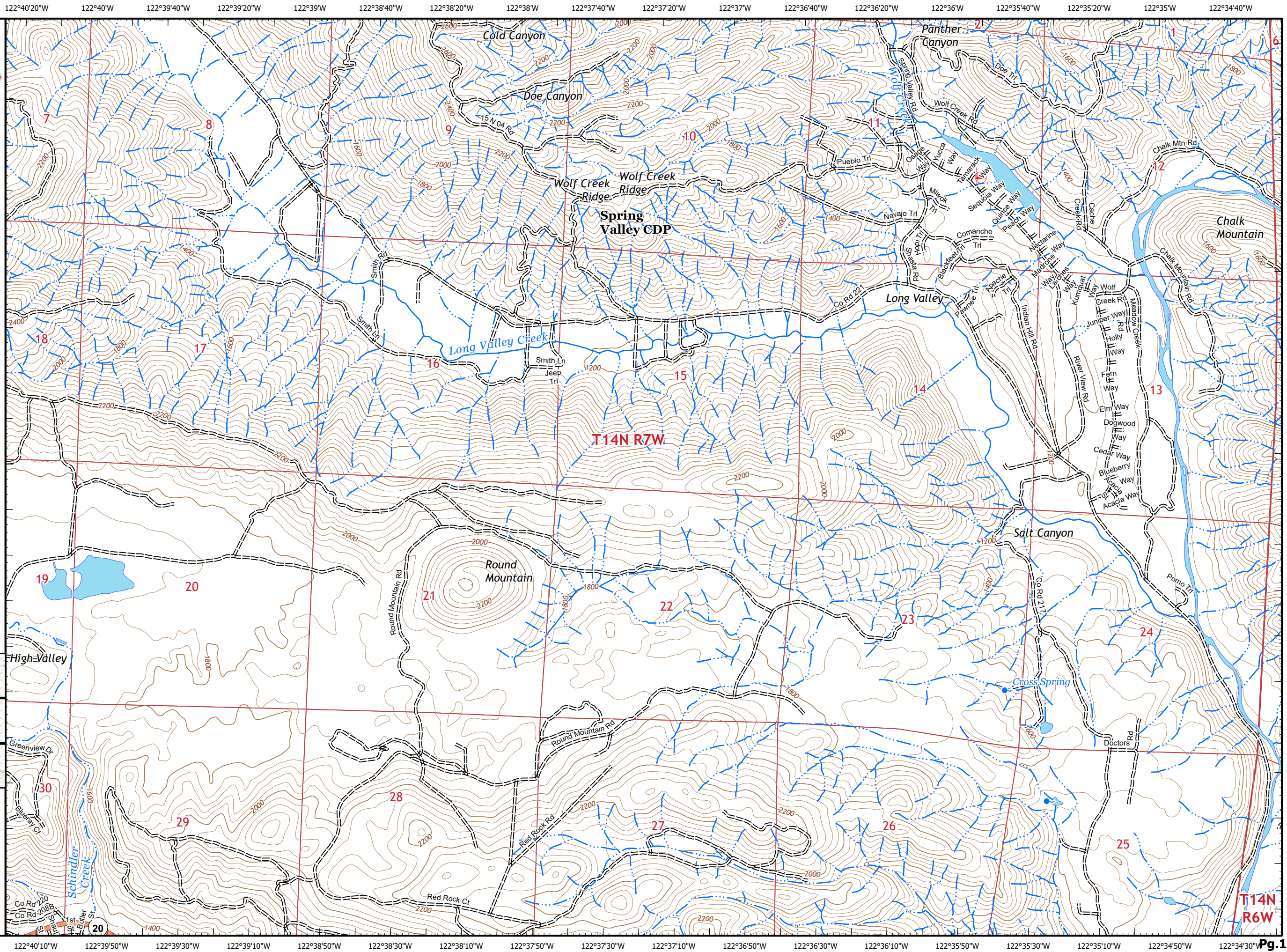
## LNU Lightning Complex

CA-LNU-013407  
September 3, 2020  
0700 - 0700 NAD 83  
Page 1 of 34  
Branch 25  
Div VV

### Adjacent Pages

pg. 1	pg. 2
pg. 8	pg. 9

Miles  
0 0.25 0.5  
1:24,000  
IMT 2  
9/3/2020  
00:17 hrs







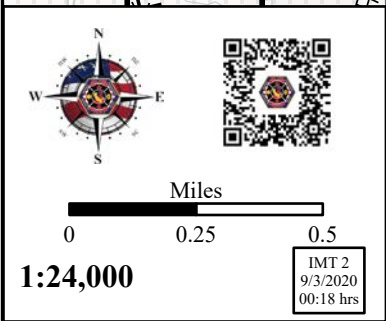
# IAP MAP

## LNU Lightning Complex

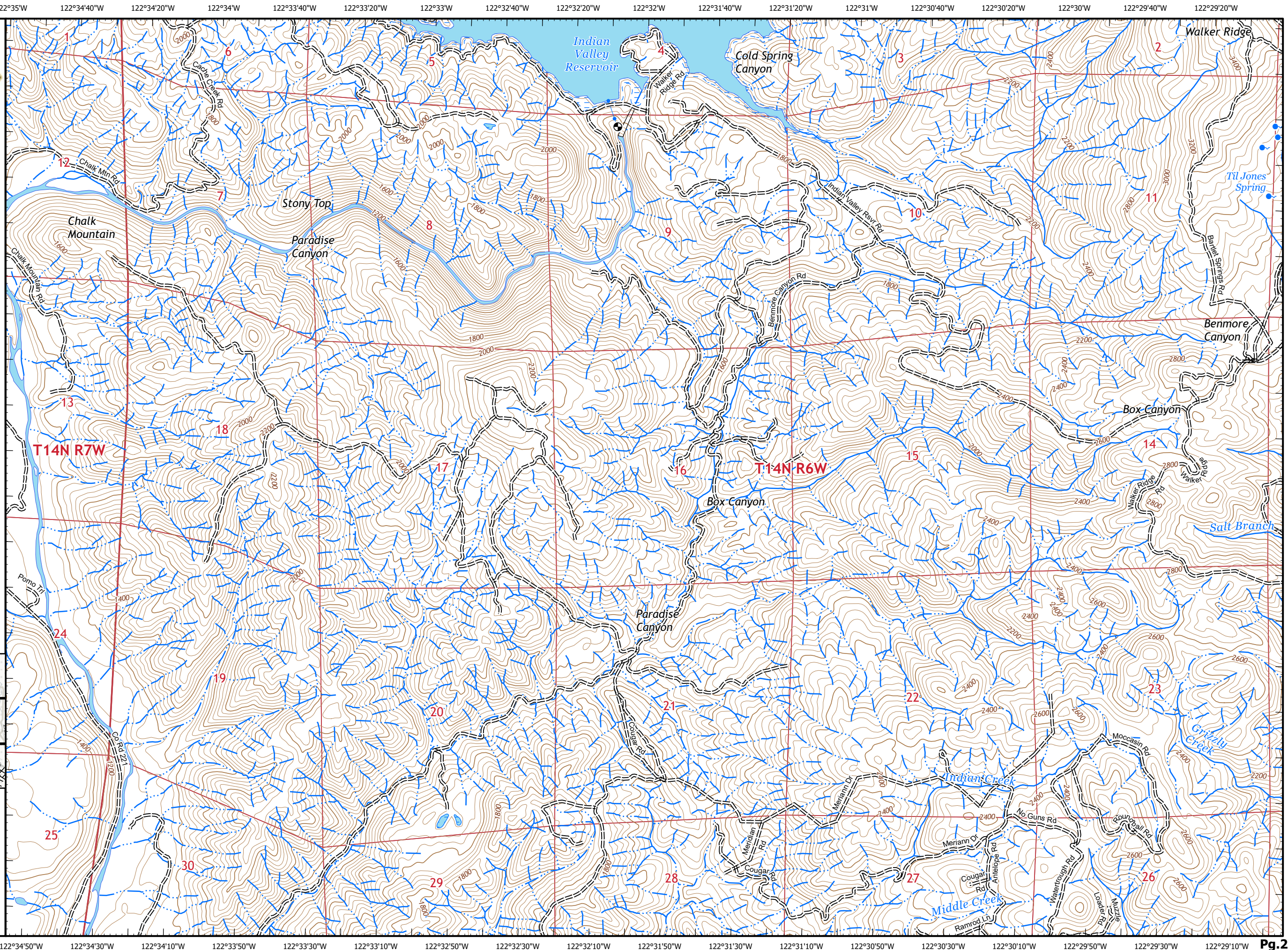
CA-LNU-013407  
September 3, 2020  
0700 - 0700 NAD 83  
Page 2 of 34  
Branch 25  
Div VV

### Adjacent Pages

pg. 1	pg. 2	pg. 3
pg. 8	pg. 9	pg. 10



Miles  
0 0.25 0.5  
1:24,000  
IMT 2  
9/3/2020  
00:18 hrs





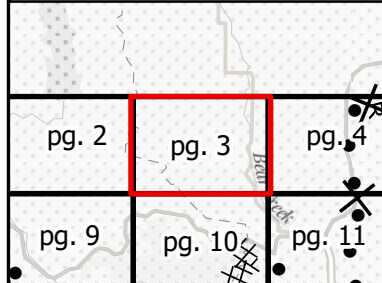


# IAP MAP

## LNU Lightning Complex

CA-LNU-013407  
September 3, 2020  
0700 - 0700 NAD 83  
Page 3 of 34  
Branch 25  
Div VV

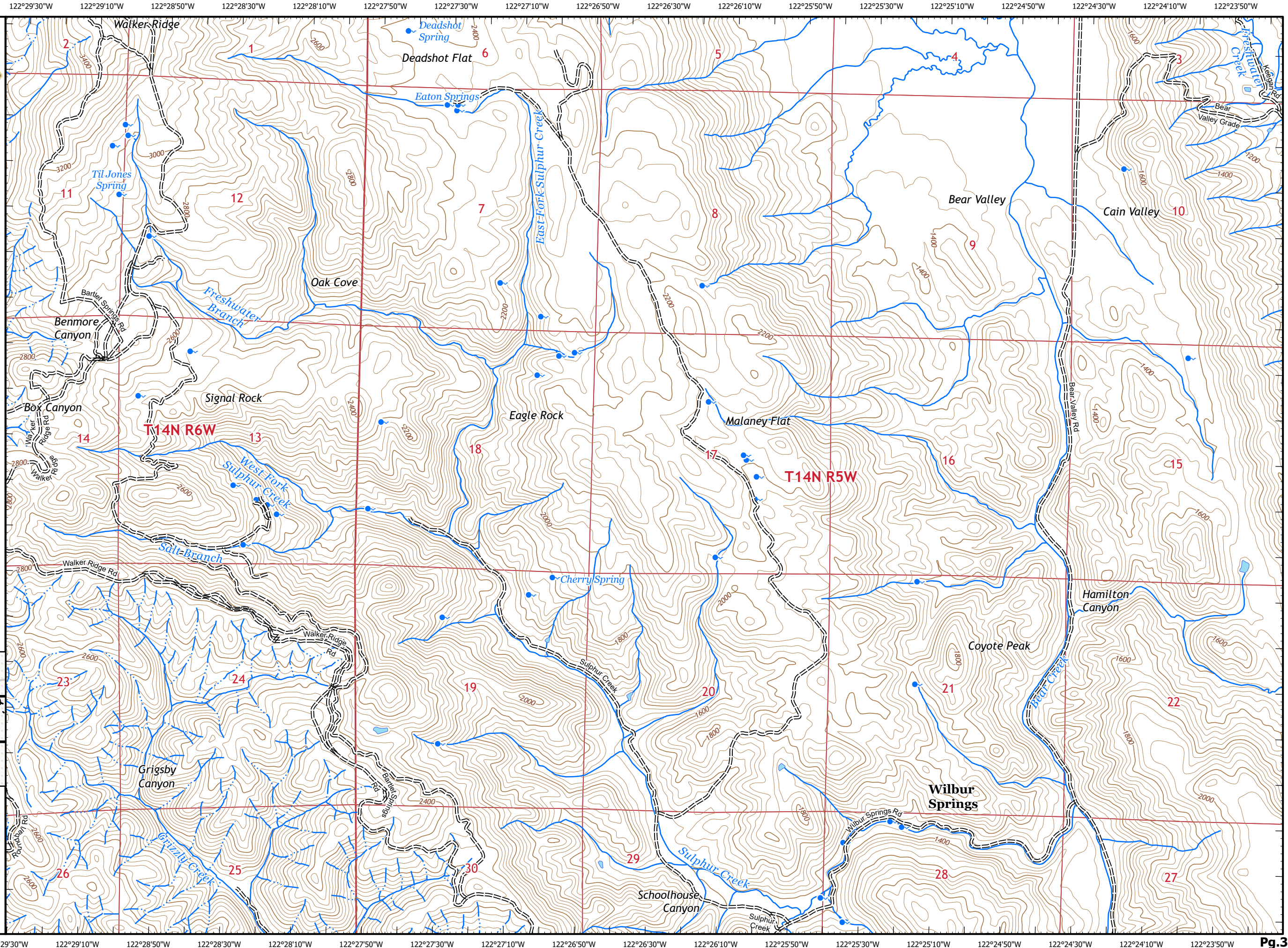
### Adjacent Pages



North arrow, scale bar (0 to 0.5 miles), and QR code.

1:24,000

IMT 2  
9/3/2020  
00:18 hrs







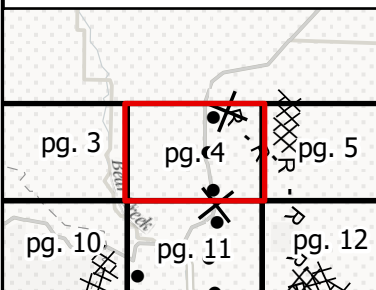
# IAP MAP

## LNU Lightning Complex

CA-LNU-013407  
September 3, 2020  
0700 - 0700 NAD 83  
Page 4 of 34  
Branch 25  
Div UU/WW

- ) ( Division Break
- R Road as Completed Line
- X Proposed Dozer Line

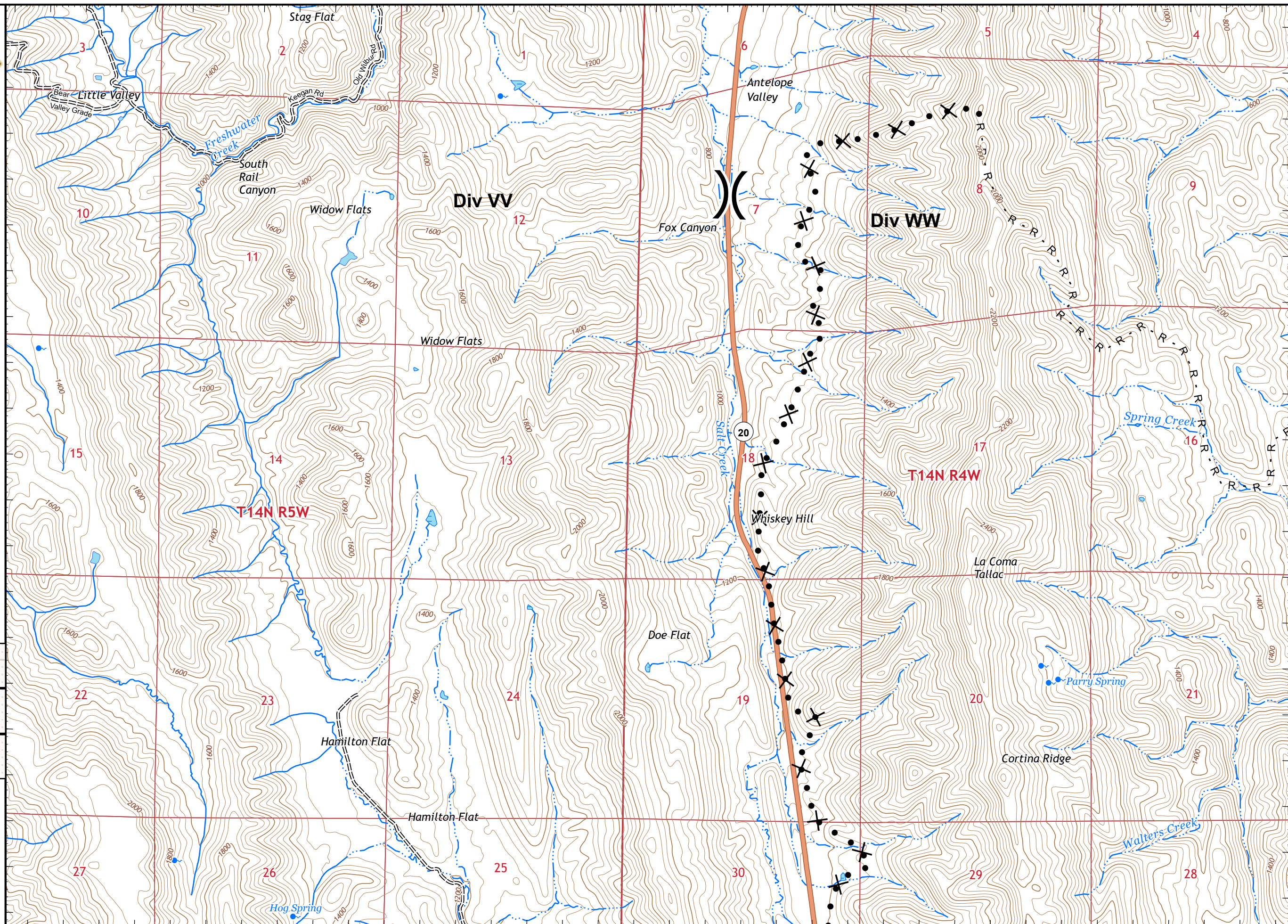
### Adjacent Pages



Miles  
0 0.25 0.5

1:24,000

IMT 2  
9/3/2020  
00:18 hrs







# IAP MAP

## LNU Lightning Complex

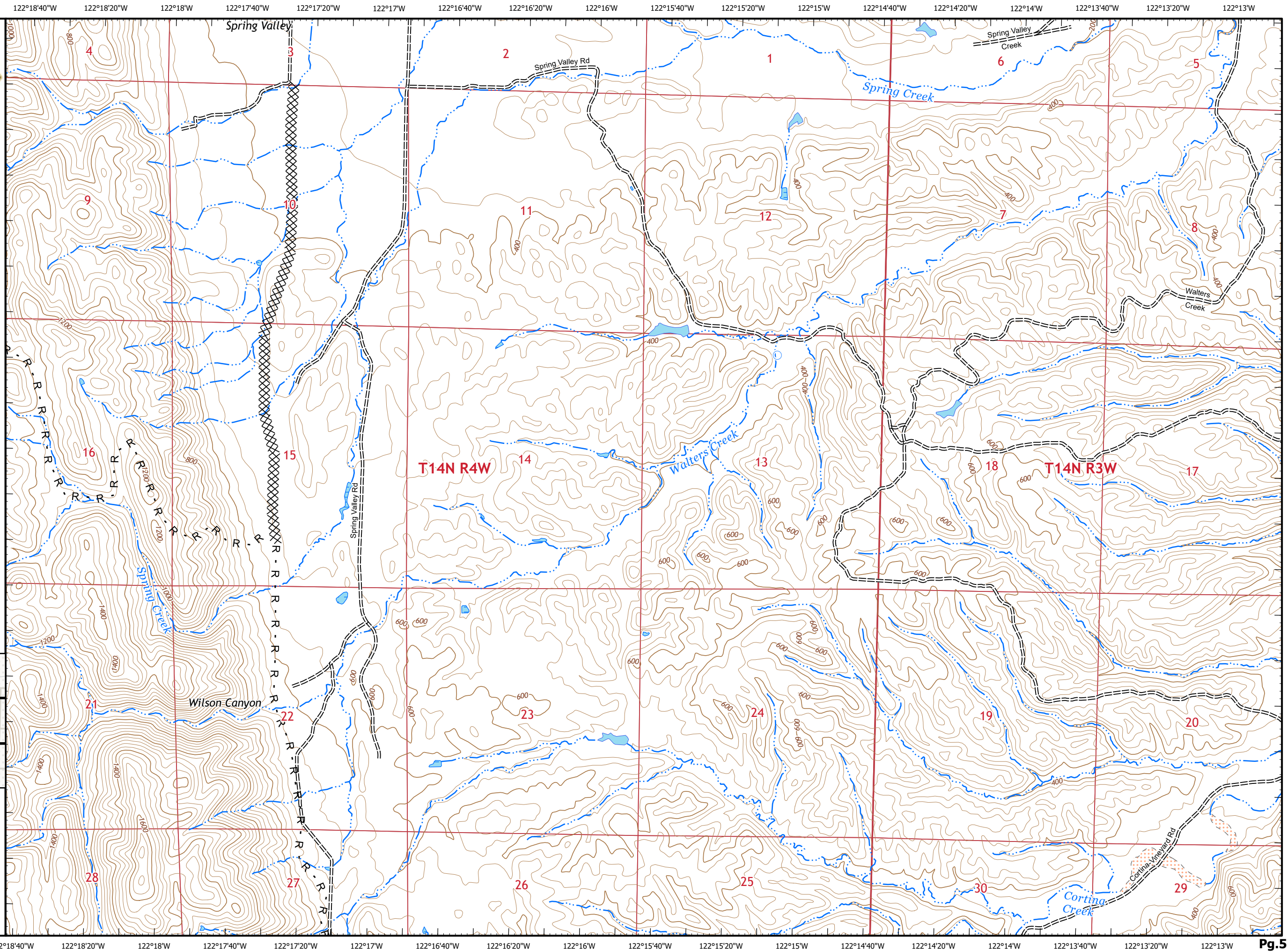
CA-LNU-013407  
September 3, 2020  
0700 - 0700 NAD 83  
Page 5 of 34  
Branch 25  
Div WW

XX Completed Dozer Line  
R Road as Completed Line

### Adjacent Pages

pg. 4	pg. 5	pg. 6
pg. 11	pg. 12	pg. 13

Miles  
0 0.25 0.5  
1:24,000  
IMT 2  
9/3/2020  
00:19 hrs





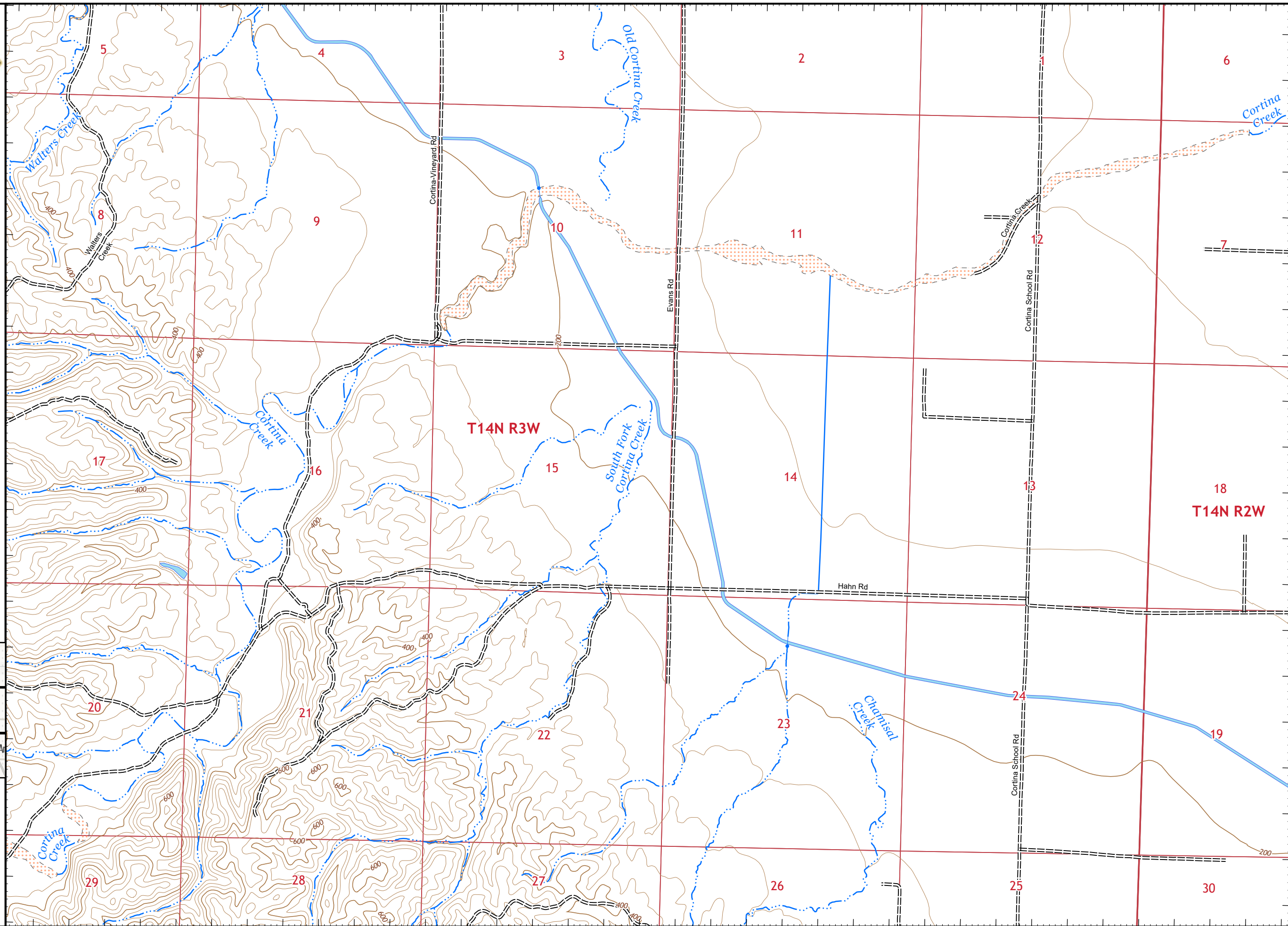
122°13'20"W 122°13'W 122°12'40"W 122°12'20"W 122°12'W 122°11'40"W 122°11'20"W 122°11'W 122°10'40"W 122°10'20"W 122°10'W 122°9'40"W 122°9'20"W 122°9'W 122°8'50"W 122°8'30"W 122°8'10"W 122°8'W 122°7'50"W 122°7'30"W



# IAP MAP

## LNU Lightning Complex

CA-LNU-013407  
September 3, 2020  
0700 - 0700 NAD 83  
Page 6 of 34  
Branch 25  
Div WW



T14N R3W

T14N R2W

### Adjacent Pages

pg. 5	pg. 6	pg. 7
pg. 12	pg. 13	pg. 14

Miles  
0 0.25 0.5

1:24,000

IMT 2  
9/3/2020  
00:19 hrs

122°13'10"W 122°12'50"W 122°12'30"W 122°12'10"W 122°11'50"W 122°11'30"W 122°11'10"W 122°10'50"W 122°10'30"W 122°10'10"W 122°9'50"W 122°9'30"W 122°9'10"W 122°8'50"W 122°8'30"W 122°8'10"W 122°8'W 122°7'50"W 122°7'30"W **Pg.6**



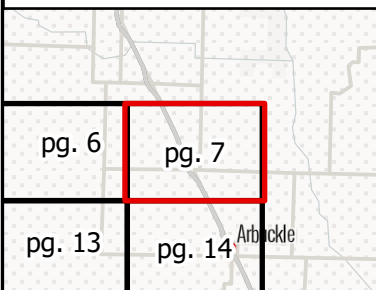



# IAP MAP

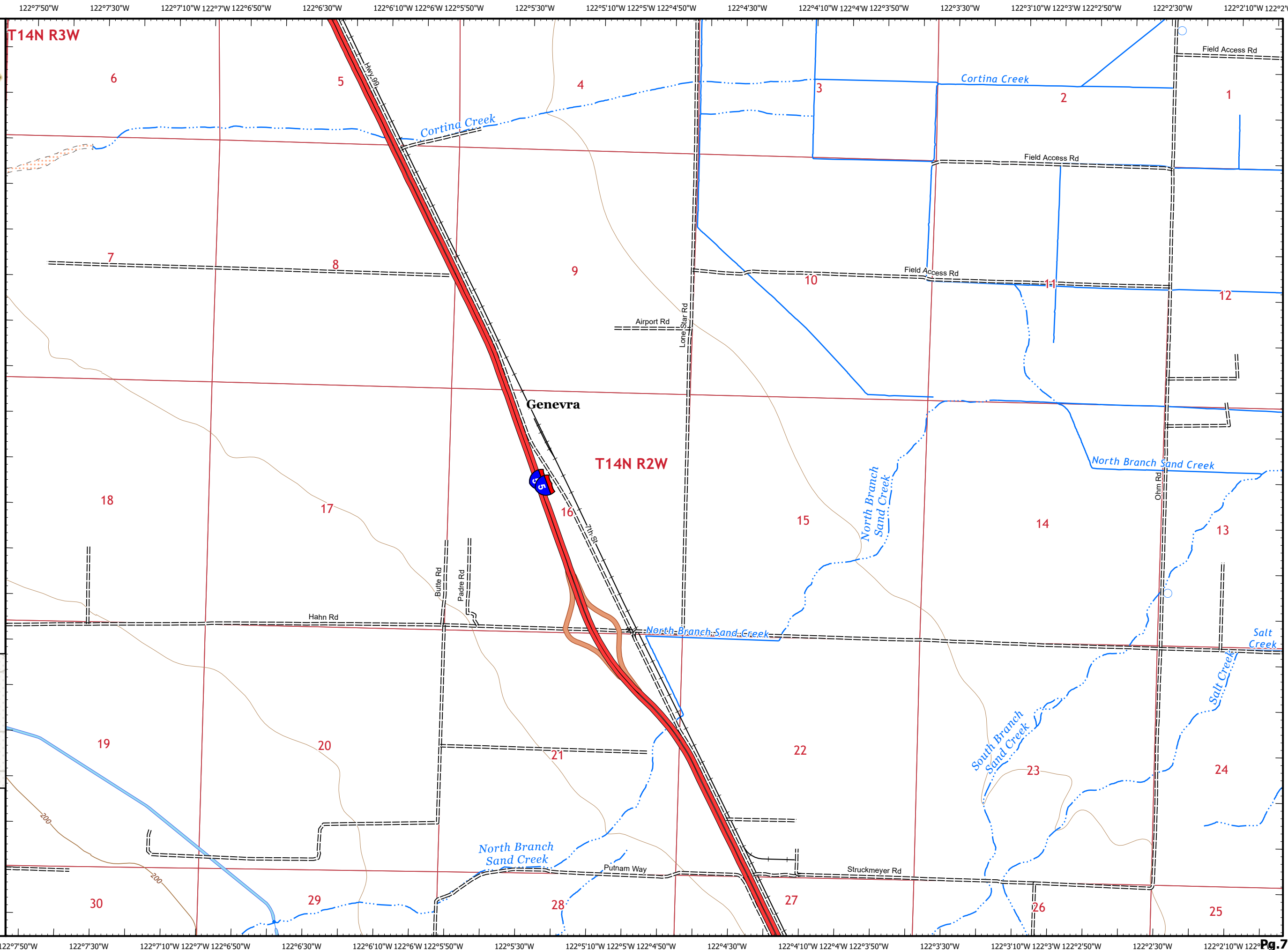
## LNU Lightning Complex

CA-LNU-013407  
September 3, 2020  
0700 - 0700 NAD 83  
Page 7 of 34  
Branch 25  
Div WW

### Adjacent Pages

Miles  
0 0.25 0.5  
**1:24,000**  
IMT 2  
9/3/2020  
00:20 hrs







# IAP MAP

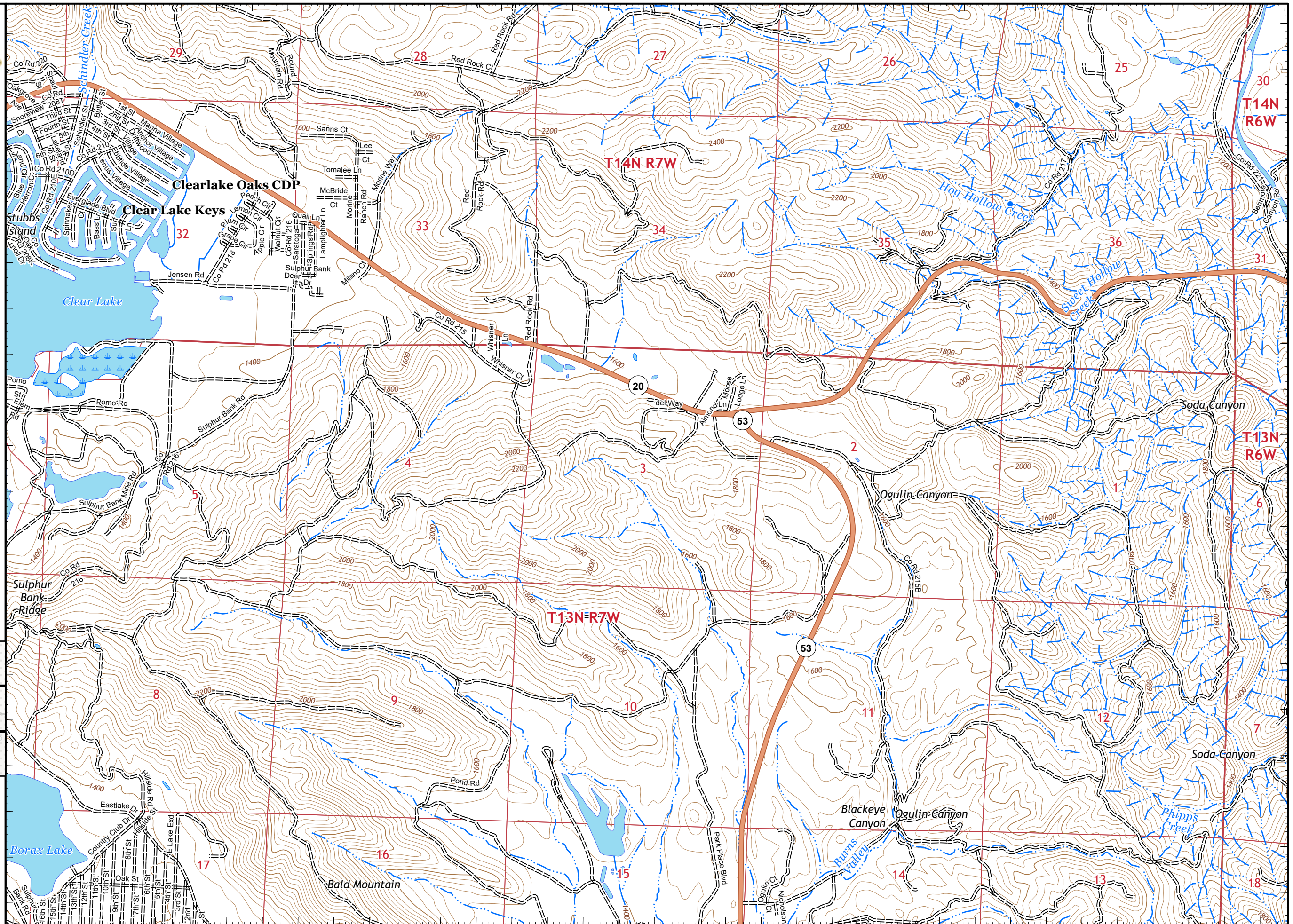
## LNU Lightning Complex

CA-LNU-013407  
September 3, 2020  
0700 - 0700 NAD 83  
Page 8 of 34  
Branch 25  
Div VV

### Adjacent Pages

pg. 1	pg. 2
pg. 8	pg. 9
pg. 15	pg. 16

Miles  
0 0.25 0.5  
1:24,000  
IMT 2  
9/3/2020  
00:21 hrs







# IAP MAP

## LNU Lightning Complex

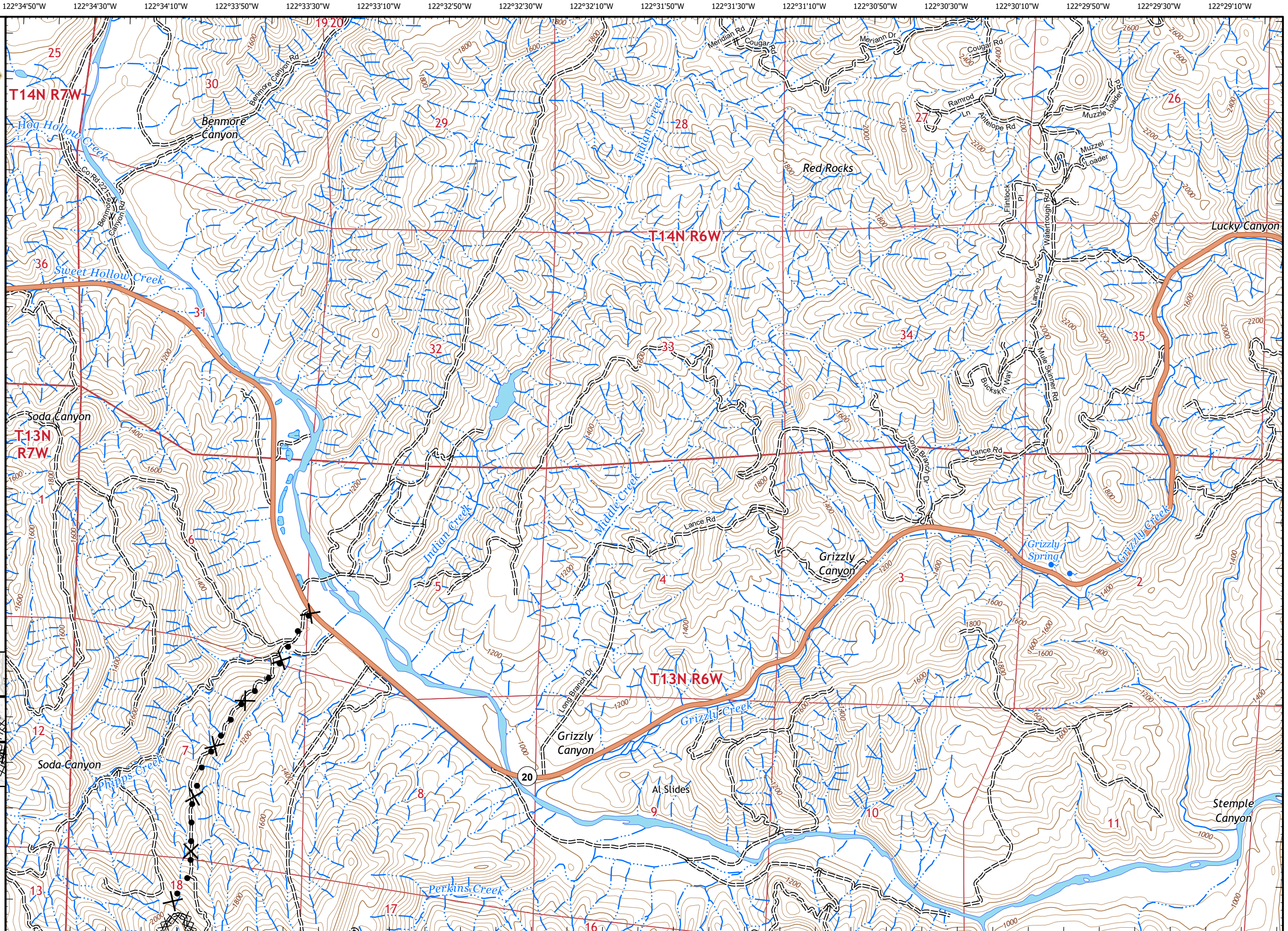
CA-LNU-013407  
 September 3, 2020  
 0700 - 0700 NAD 83  
 Page 9 of 34  
 Branch 25  
 Div VV

⊗⊗ Completed Dozer Line  
 ⊗• Proposed Dozer Line

### Adjacent Pages

pg. 1	pg. 2	pg. 3
pg. 8	pg. 9	pg. 10
pg. 15	pg. 16	pg. 17

Miles  
 0 0.25 0.5  
 1:24,000  
 IMT 2  
 9/3/2020  
 00:21 hrs





122°29'30"W 122°29'10"W 122°28'50"W 122°28'30"W 122°28'10"W 122°27'50"W 122°27'30"W 122°27'10"W 122°26'50"W 122°26'30"W 122°26'10"W 122°25'50"W 122°25'30"W 122°25'10"W 122°24'50"W 122°24'30"W 122°24'10"W 122°23'50"W



# IAP MAP

## LNU Lightning Complex

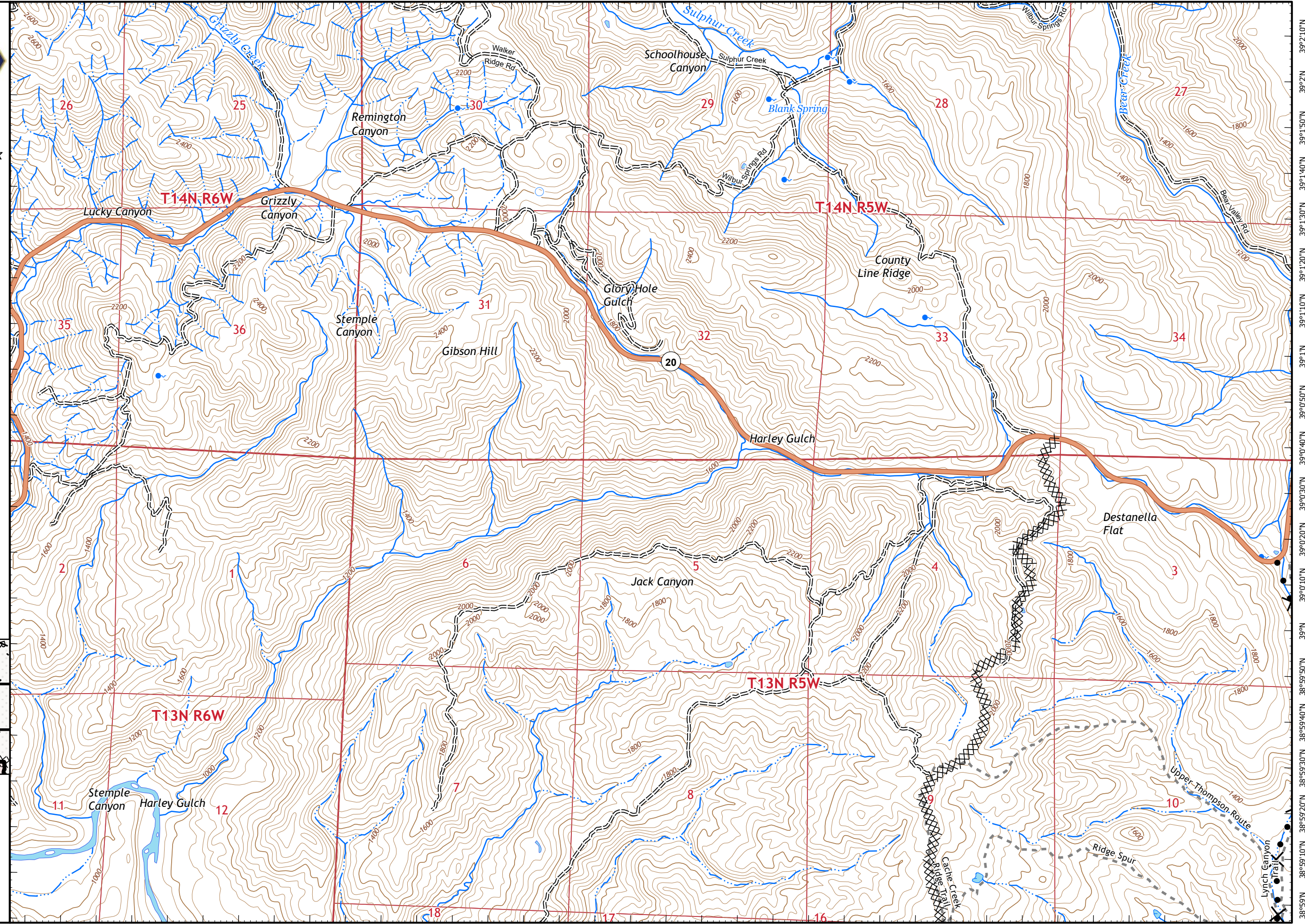
CA-LNU-013407  
September 3, 2020  
0700 - 0700 NAD 83  
Page 10 of 34  
Branch 25  
Div VV

⊗⊗ Completed Dozer Line  
⊗• Proposed Dozer Line

### Adjacent Pages

pg. 2	pg. 3	pg. 4
pg. 9	pg. 10	pg. 11
pg. 16	pg. 17	pg. 18

Miles  
0 0.25 0.5  
1:24,000  
IMT 2  
9/3/2020  
00:22 hrs



122°29'20"W 122°29'W 122°28'40"W 122°28'20"W 122°28'W 122°27'40"W 122°27'20"W 122°27'W 122°26'40"W 122°26'20"W 122°26'W 122°25'40"W 122°25'20"W 122°25'W 122°24'40"W 122°24'20"W 122°24'W 122°23'40"W





# IAP MAP

## LNU Lightning Complex

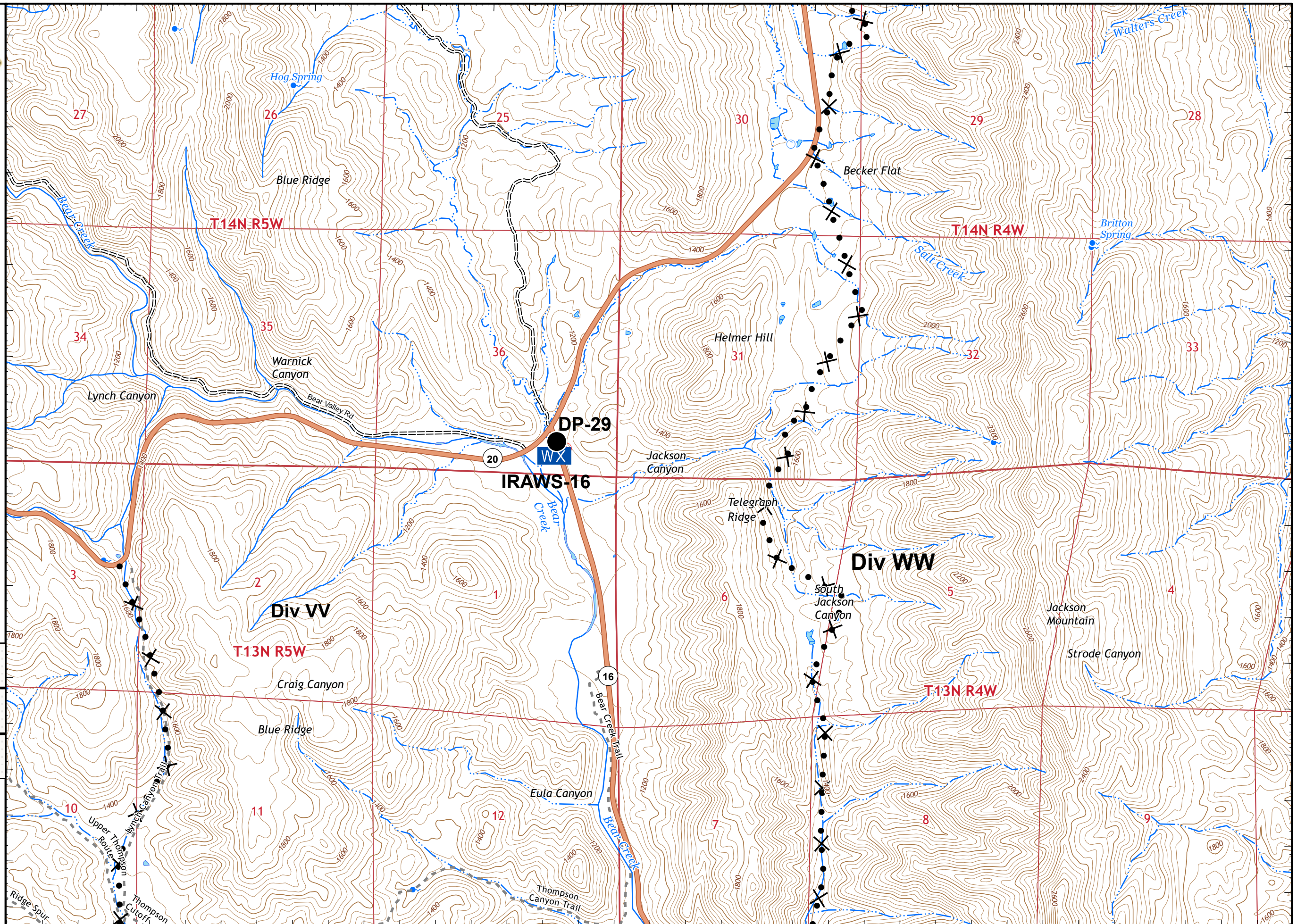
CA-LNU-013407  
September 3, 2020  
0700 - 0700 NAD 83  
Page 11 of 34  
Branch 25  
Div UU/WW

- Drop Point
- WX Mobile Weather Unit
- X Proposed Dozer Line

### Adjacent Pages

pg. 3	pg. 4	pg. 5
pg. 10	pg. 11	pg. 12
pg. 17	pg. 18	pg. 19

Miles  
0 0.25 0.5  
1:24,000  
IMT 2  
9/3/2020  
00:22 hrs





122°18'40"W 122°18'20"W 122°18'W 122°17'40"W 122°17'20"W 122°17'W 122°16'40"W 122°16'20"W 122°16'W 122°15'40"W 122°15'20"W 122°15'W 122°14'40"W 122°14'20"W 122°14'W 122°13'40"W 122°13'20"W 122°13'W



# IAP MAP

## LNU Lightning Complex

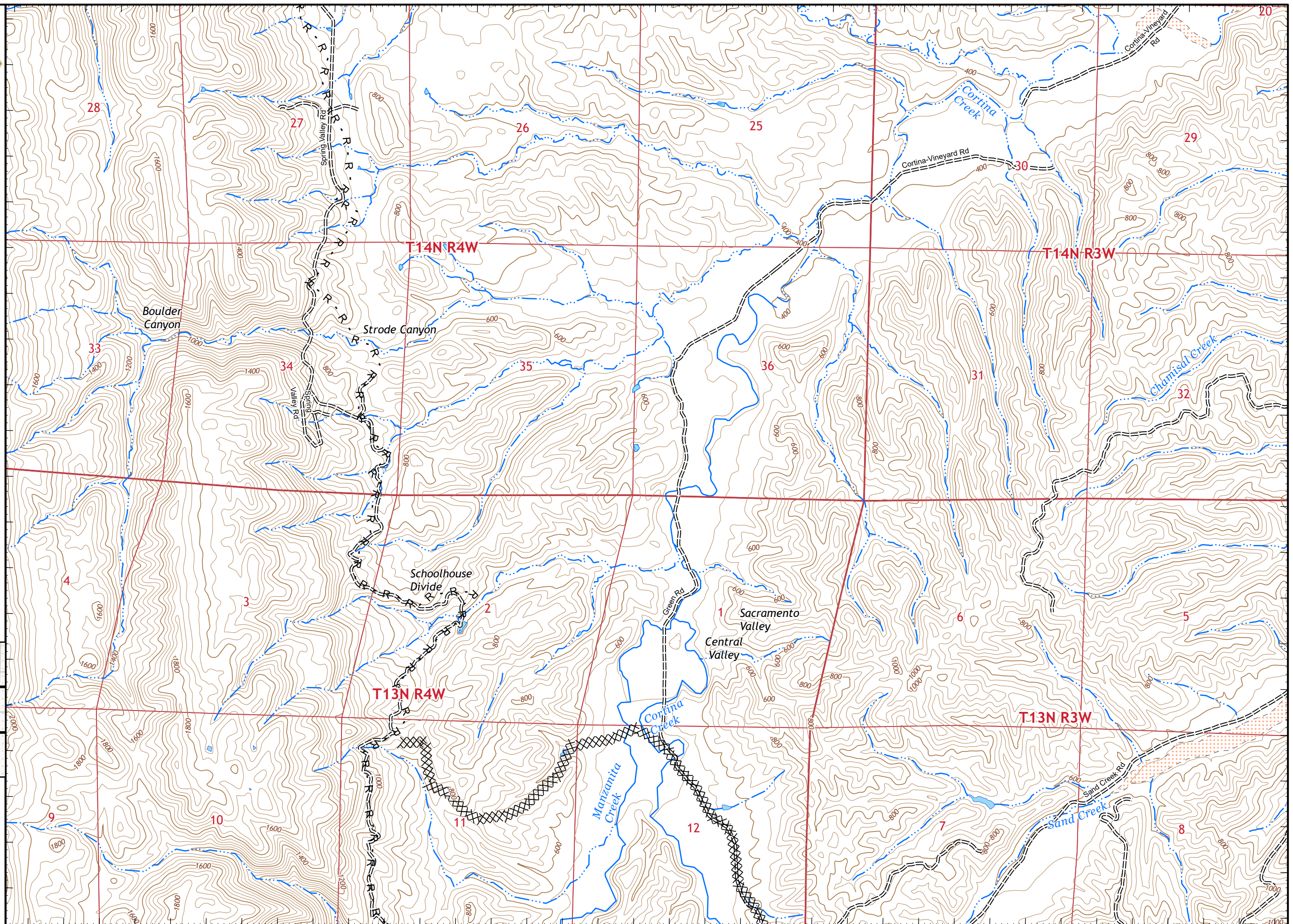
CA-LNU-013407  
September 3, 2020  
0700 - 0700 NAD 83  
Page 12 of 34  
Branch 25  
Div WW

XX Completed Dozer Line  
R Road as Completed Line

### Adjacent Pages

pg. 4	pg. 5	pg. 6
pg. 11	pg. 12	pg. 13
pg. 18	pg. 19	pg. 20

Miles  
0 0.25 0.5  
1:24,000  
IMT 2  
9/3/2020  
00:22 hrs



122°18'30"W 122°18'10"W 122°17'50"W 122°17'30"W 122°17'10"W 122°16'50"W 122°16'30"W 122°16'10"W 122°15'50"W 122°15'30"W 122°15'10"W 122°14'50"W 122°14'30"W 122°14'10"W 122°13'50"W 122°13'30"W 122°13'10"W 122°12'50"W Pg. 12





# IAP MAP

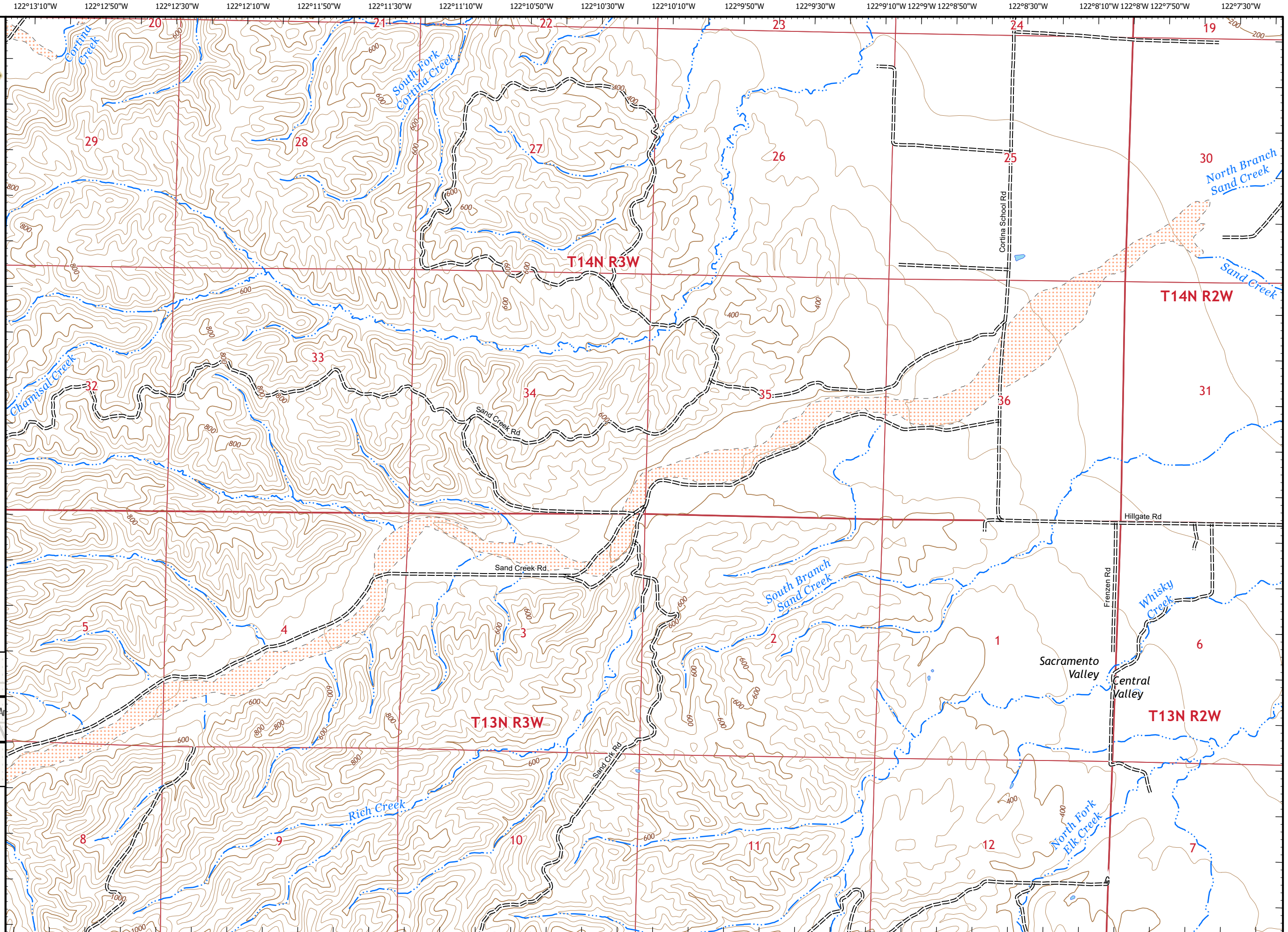
## LNU Lightning Complex

CA-LNU-013407  
 September 3, 2020  
 0700 - 0700 NAD 83  
 Page 13 of 34  
 Branch 25  
 Div WW

### Adjacent Pages

pg. 5	pg. 6	pg. 7
pg. 12	pg. 13	pg. 14
pg. 19	pg. 20	pg. 21

Miles  
 0 0.25 0.5  
 1:24,000  
 IMT 2  
 9/3/2020  
 00:23 hrs








# IAP MAP

## LNU Lightning Complex

CA-LNU-013407  
September 3, 2020  
0700 - 0700 NAD 83  
Page 14 of 34  
Branch 25  
Div WW

### Adjacent Pages

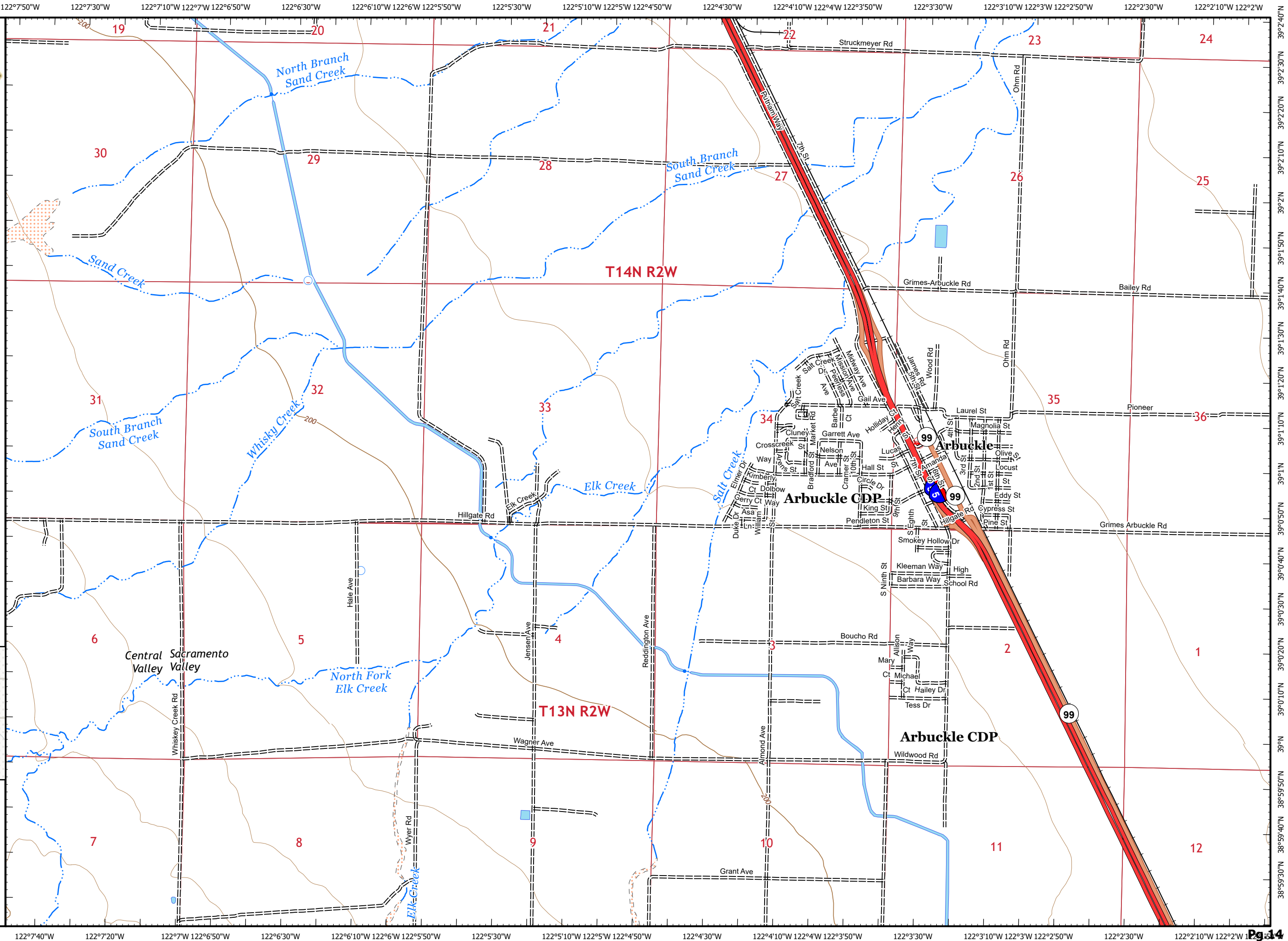
pg. 6	pg. 7
pg. 13	pg. 14
pg. 20	pg. 21



Miles  
0 0.25 0.5

1:24,000

IMT 2  
9/3/2020  
00:24 hrs





122°40'10"W 122°39'50"W 122°39'30"W 122°39'10"W 122°38'50"W 122°38'30"W 122°38'10"W 122°37'50"W 122°37'30"W 122°37'10"W 122°36'50"W 122°36'30"W 122°36'10"W 122°35'50"W 122°35'30"W 122°35'10"W 122°34'50"W 122°34'30"W



# IAP MAP

## LNU Lightning Complex

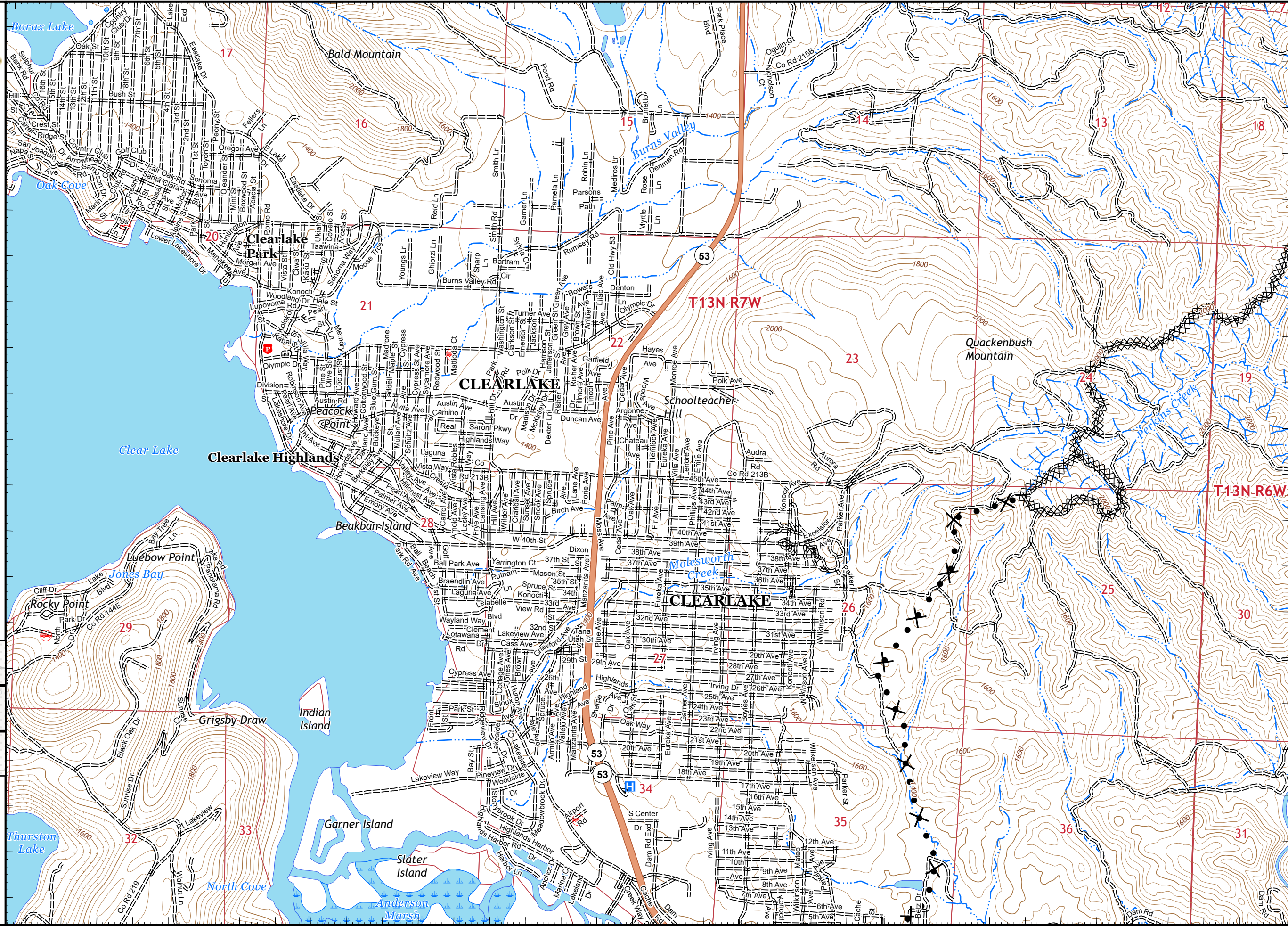
CA-LNU-013407  
September 3, 2020  
0700 - 0700 NAD 83  
Page 15 of 34  
Branch 25  
Div UU/VV

⊗⊗ Completed Dozer Line  
⊗• Proposed Dozer Line

### Adjacent Pages

Lake	pg. 8	pg. 9
	pg. 15	pg. 16
	pg. 22	pg. 23

Miles  
0 0.25 0.5  
1:24,000  
IMT 2  
9/3/2020  
00:25 hrs



122°40'W 122°39'40"W 122°39'20"W 122°39'W 122°38'40"W 122°38'20"W 122°38'W 122°37'40"W 122°37'20"W 122°37'W 122°36'40"W 122°36'20"W 122°36'W 122°35'40"W 122°35'20"W 122°35'W 122°34'40"W 122°34'20"W **Pg.15**





# IAP MAP


## LNU Lightning Complex

CA-LNU-013407  
September 3, 2020  
0700 - 0700 NAD 83  
Page 16 of 34  
Branch 25  
Div VV

⌘⌘ Completed Dozer Line  
⌘• Proposed Dozer Line

### Adjacent Pages

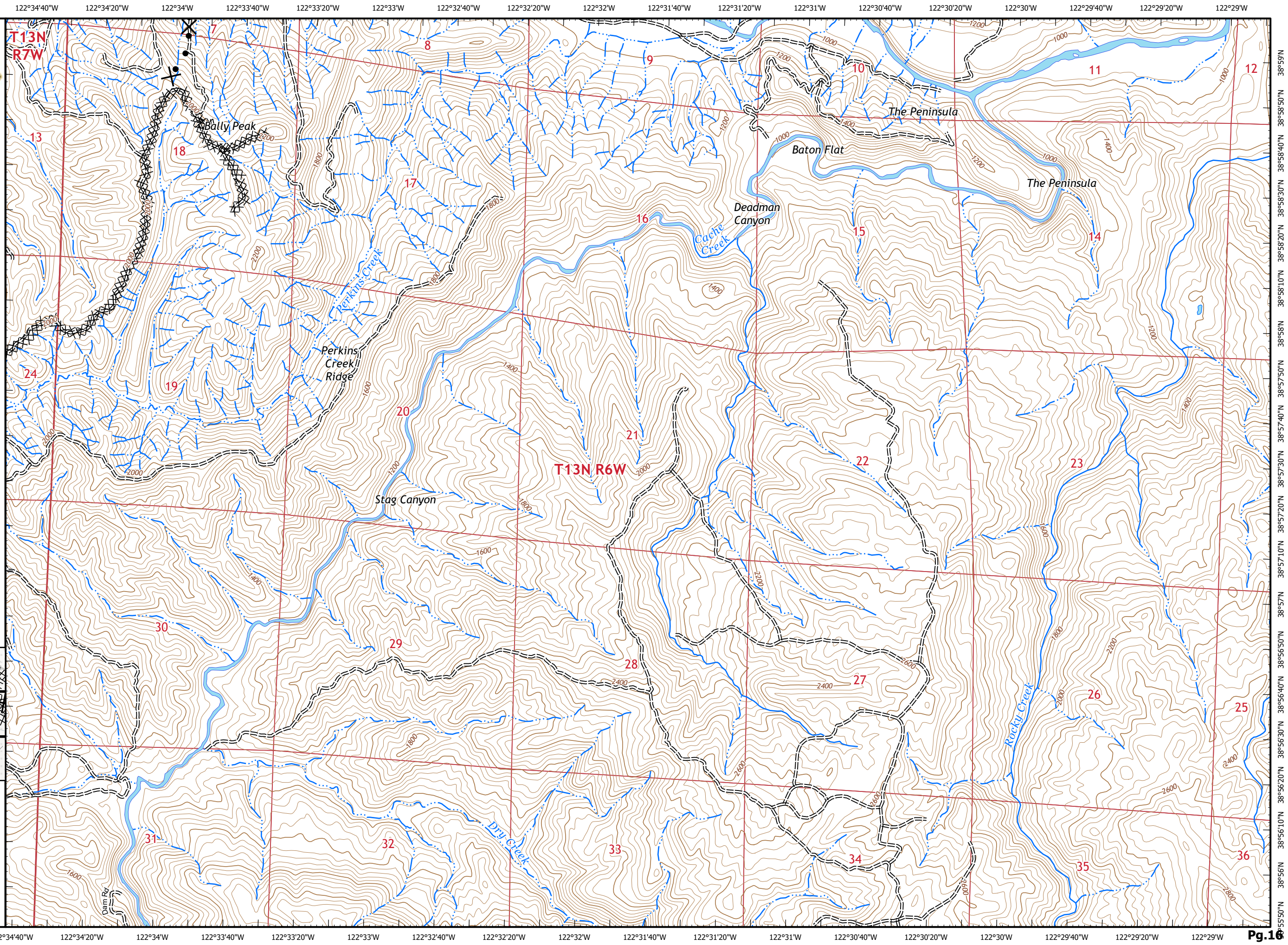
pg. 8	pg. 9	pg. 10
pg. 15	pg. 16	pg. 17
pg. 22	pg. 23	pg. 24



Miles  
0 0.25 0.5

1:24,000

IMT 2  
9/3/2020  
00:26 hrs







# IAP MAP

## LNU Lightning Complex

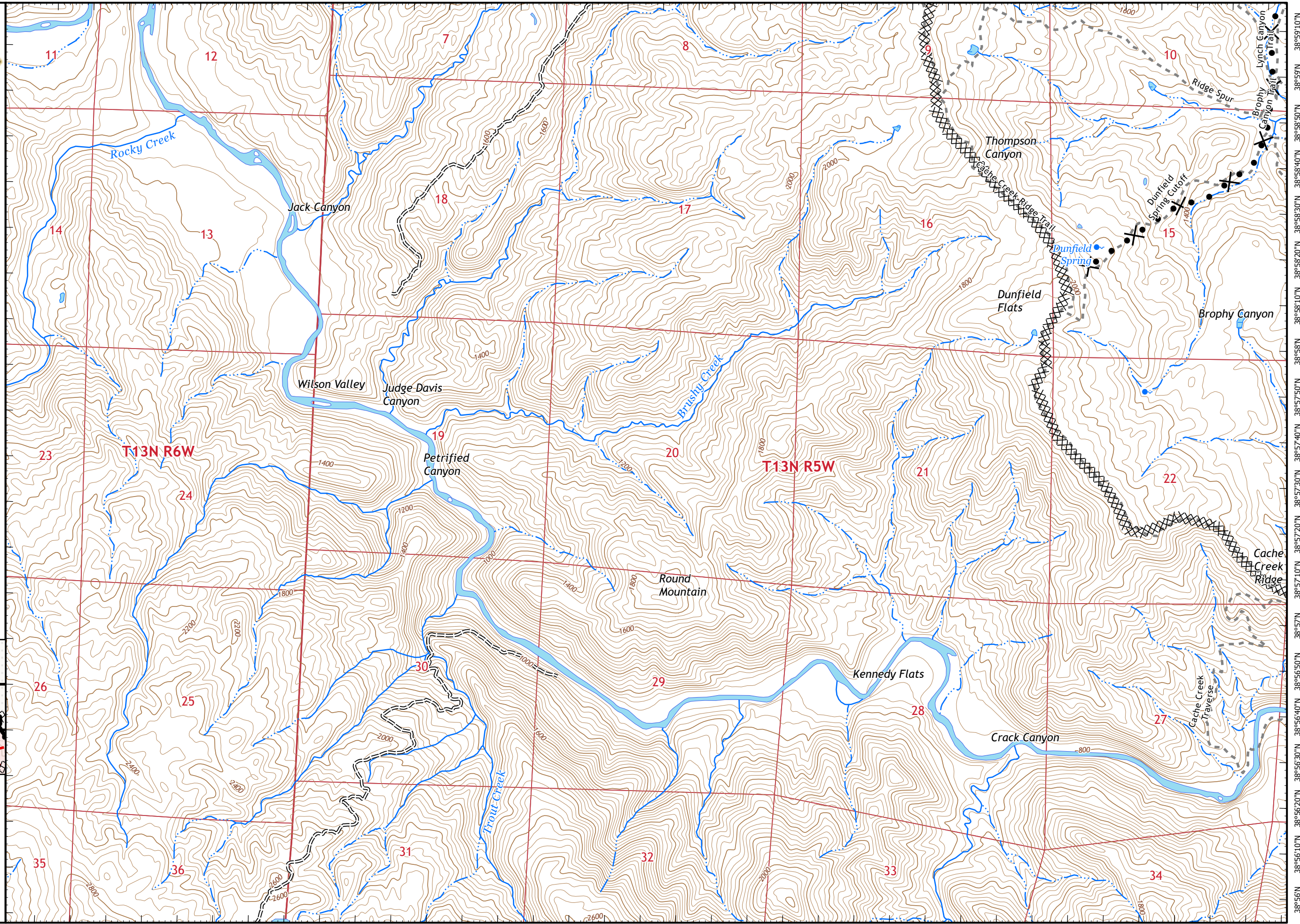
CA-LNU-013407  
September 3, 2020  
0700 - 0700 NAD 83  
Page 17 of 34  
Branch 25  
Div VV

⊗⊗ Completed Dozer Line  
⊗• Proposed Dozer Line

### Adjacent Pages

pg. 9	pg. 10	pg. 11
pg. 16	pg. 17	pg. 18
pg. 23	pg. 24	pg. 25

Miles  
0 0.25 0.5  
1:24,000  
IMT 2  
9/3/2020  
00:26 hrs







# IAP MAP

## LNU Lightning Complex

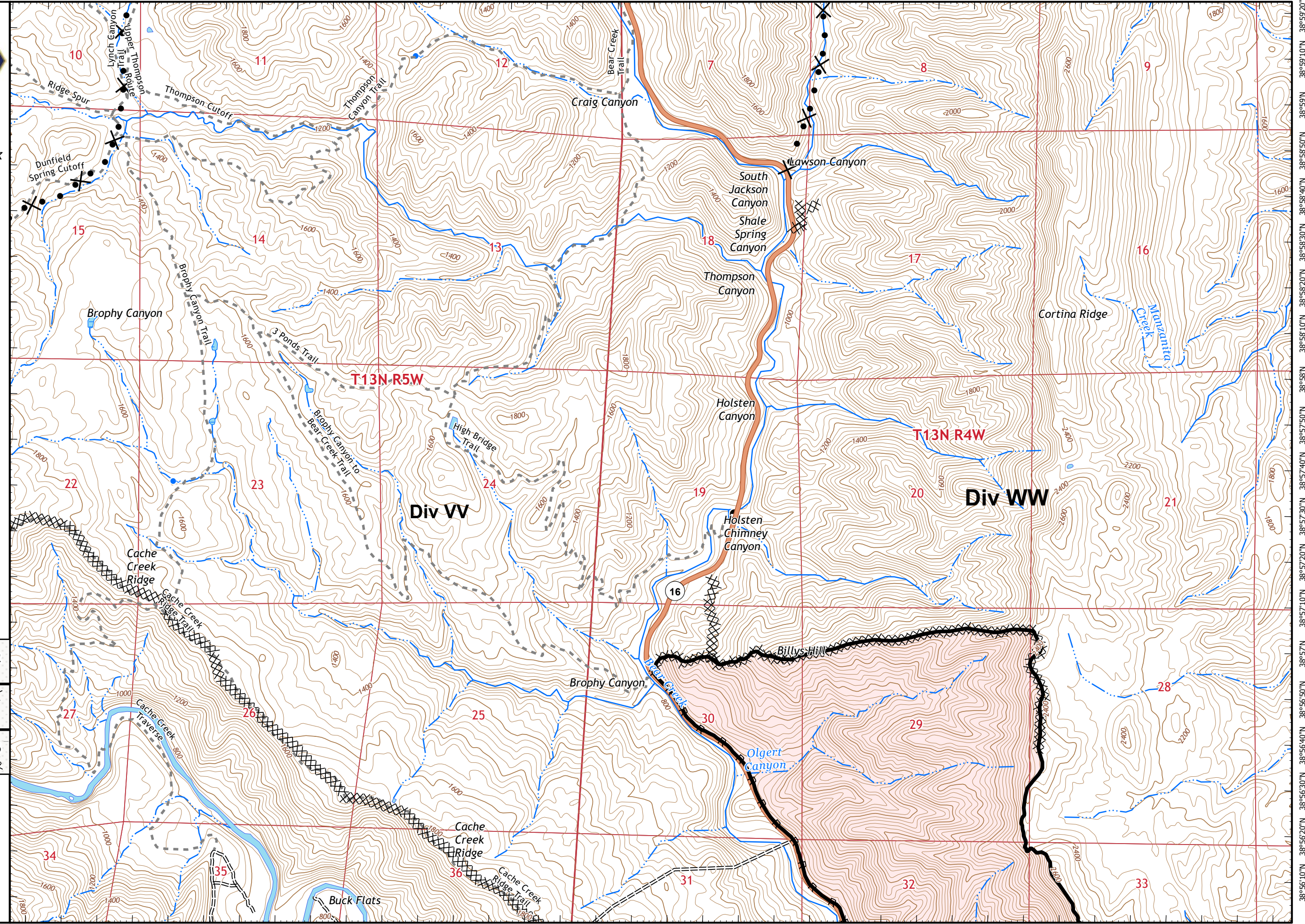
CA-LNU-013407  
September 3, 2020  
0700 - 0700 NAD 83  
Page 18 of 34  
Branch 25  
Div UU/WW

- Contained Line
- ⊗ Completed Dozer Line
- R Road as Completed Line
- ⊗ Proposed Dozer Line
- ▭ Wildfire Daily Fire Perimeter

### Adjacent Pages

pg. 10	pg. 11	pg. 12
pg. 17	pg. 18	pg. 19
pg. 24	pg. 25	pg. 26

Miles  
0 0.25 0.5  
1:24,000  
IMT 2  
9/3/2020  
00:27 hrs







# IAP MAP


## LNU Lightning Complex

CA-LNU-013407  
September 3, 2020  
0700 - 0700 NAD 83  
Page 19 of 34  
Branch 25  
Div WW

XX Completed Dozer Line  
R Road as Completed Line

### Adjacent Pages

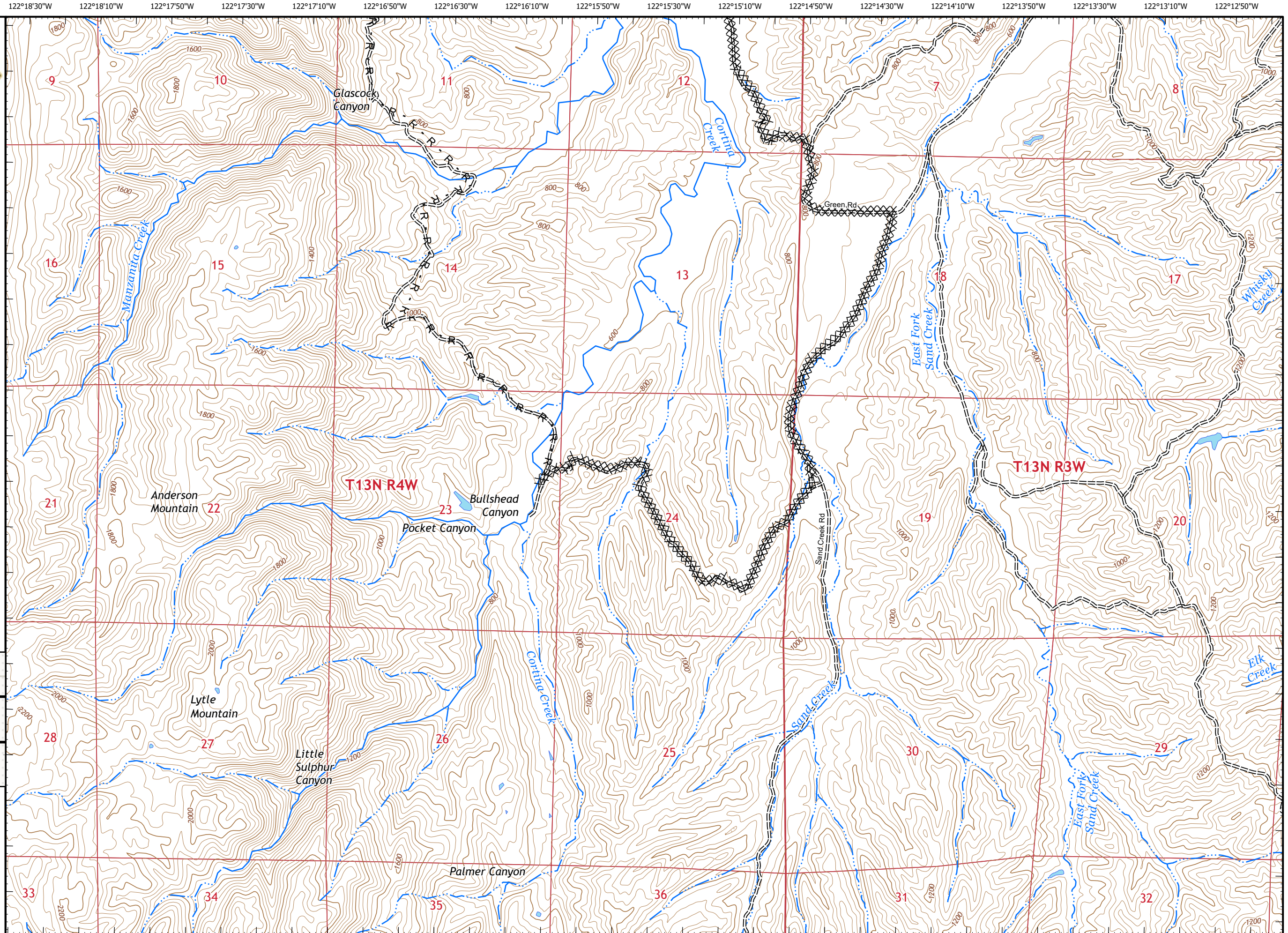
pg. 11	pg. 12	pg. 13
pg. 18	pg. 19	pg. 20
pg. 25	pg. 26	pg. 27



Miles  
0 0.25 0.5

1:24,000

IMT 2  
9/3/2020  
00:27 hrs





122°13'10"W 122°12'50"W 122°12'30"W 122°12'10"W 122°11'50"W 122°11'30"W 122°11'10"W 122°10'50"W 122°10'30"W 122°10'10"W 122°9'50"W 122°9'30"W 122°9'10"W 122°8'50"W 122°8'30"W 122°8'10"W 122°7'50"W 122°7'30"W




# IAP MAP

## LNU Lightning Complex

CA-LNU-013407  
September 3, 2020  
0700 - 0700 NAD 83  
Page 20 of 34  
Branch 25  
Div WW

### Adjacent Pages

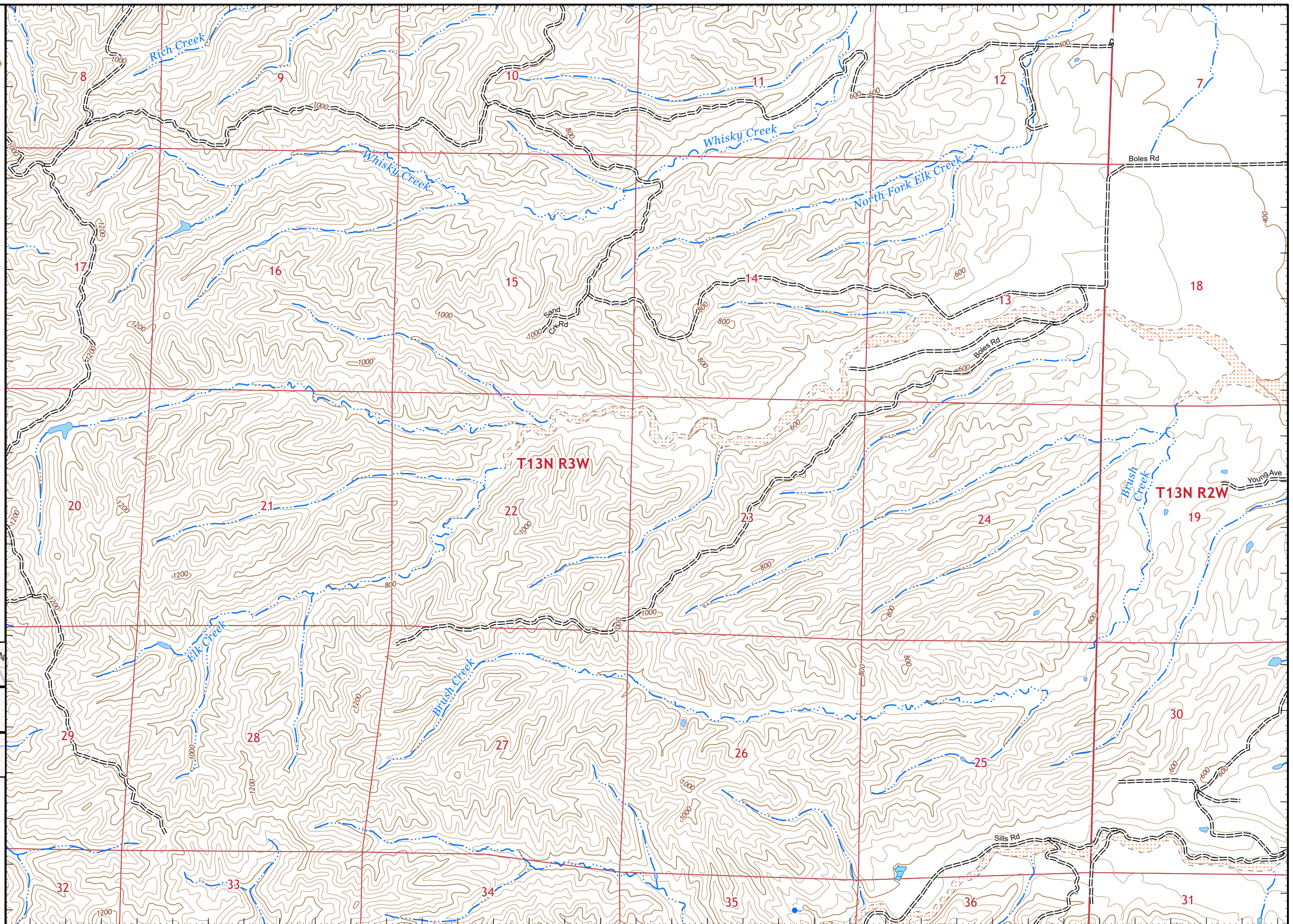
pg. 12	pg. 13	pg. 14
pg. 19	pg. 20	pg. 21
pg. 26	pg. 27	pg. 28



Miles  
0 0.25 0.5

1:24,000

IMT 2  
9/3/2020  
00:28 hrs



122°13'W 122°12'40"W 122°12'20"W 122°12'W 122°11'40"W 122°11'20"W 122°11'W 122°10'40"W 122°10'20"W 122°10'W 122°9'40"W 122°9'20"W 122°9'W 122°8'50"W 122°8'30"W 122°8'10"W 122°7'50"W 122°7'30"W






# IAP MAP

## LNU Lightning Complex

CA-LNU-013407  
September 3, 2020  
0700 - 0700 NAD 83  
Page 21 of 34  
Branch 25  
Div WW

### Adjacent Pages

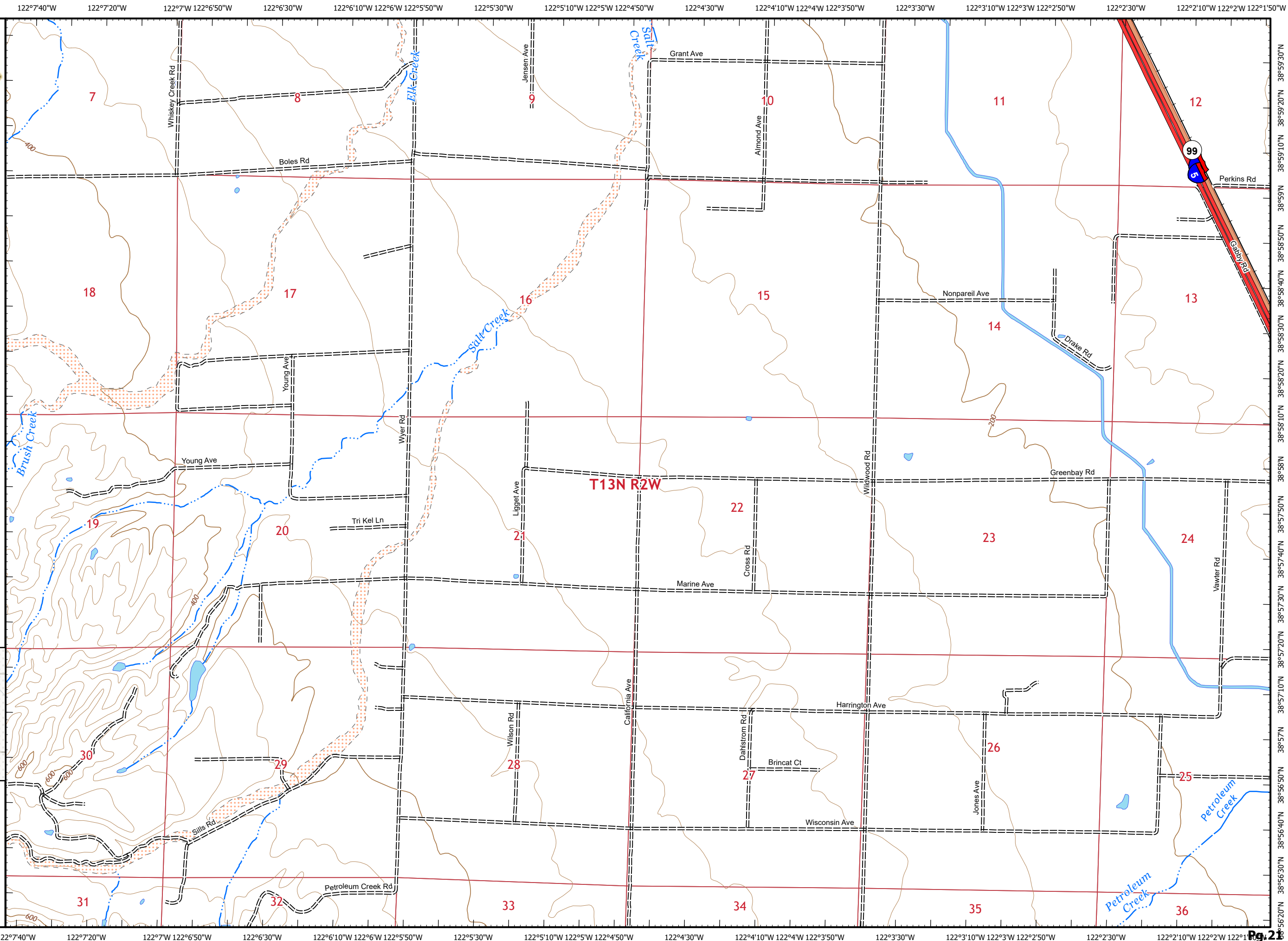
pg. 13	pg. 14
pg. 20	pg. 21
pg. 27	pg. 28



Miles  
0 0.25 0.5

1:24,000

IMT 2  
9/3/2020  
00:28 hrs







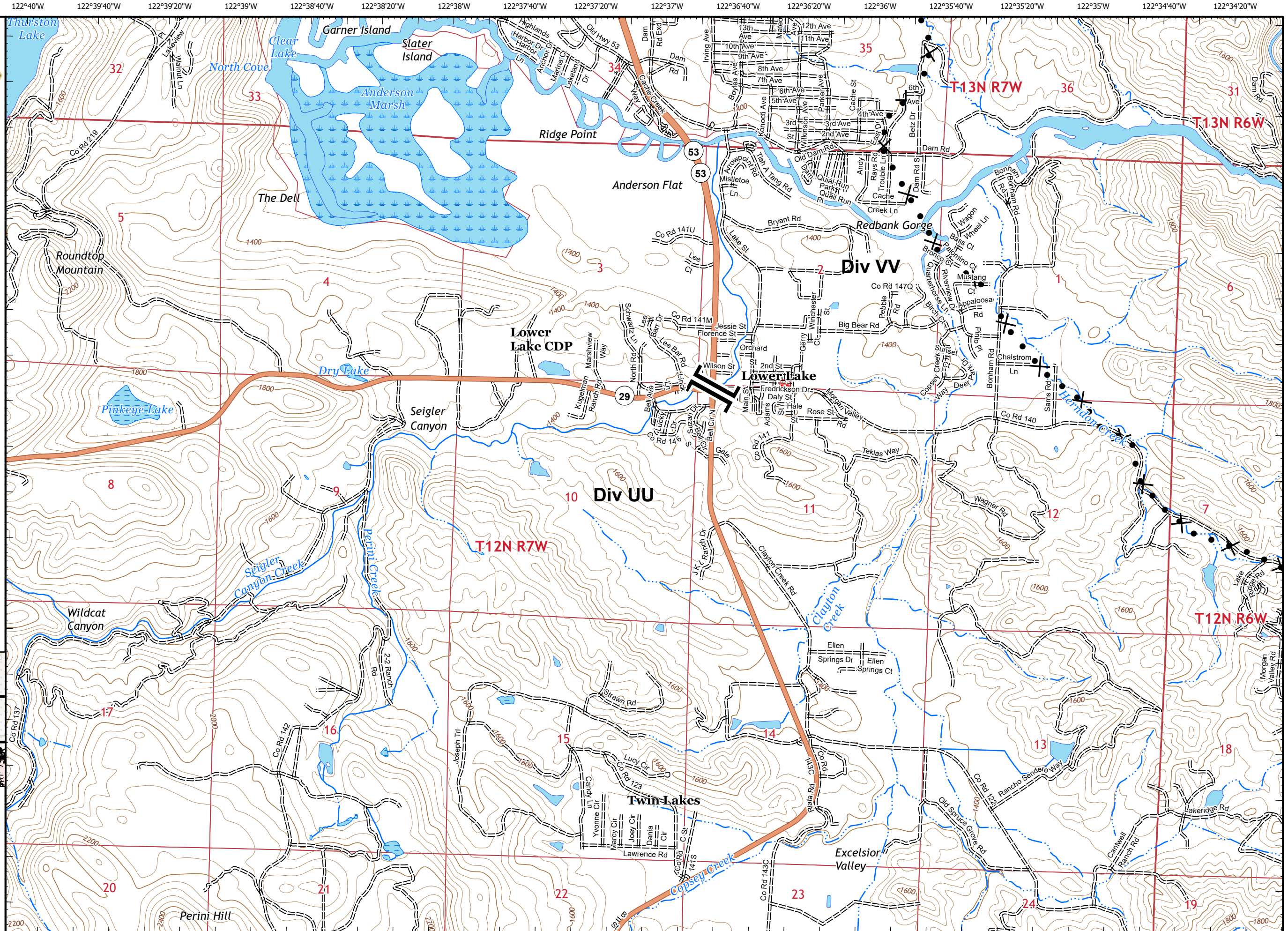
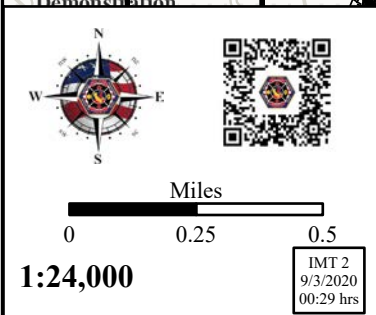
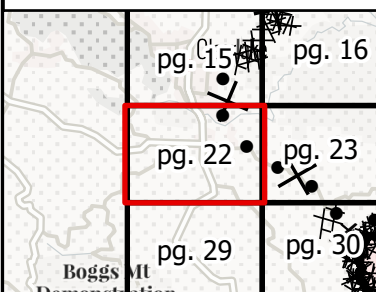
# IAP MAP

## LNU Lightning Complex

CA-LNU-013407  
 September 3, 2020  
 0700 - 0700 NAD 83  
 Page 22 of 34  
 Branch 25  
 Div UU/VV

- Branch Break
- Proposed Dozer Line

### Adjacent Pages





122°34'40"W 122°34'20"W 122°34'W 122°33'40"W 122°33'20"W 122°33'W 122°32'40"W 122°32'20"W 122°32'W 122°31'40"W 122°31'20"W 122°31'W 122°30'40"W 122°30'20"W 122°30'W 122°29'40"W 122°29'20"W 122°29'W



# IAP MAP

## LNU Lightning Complex

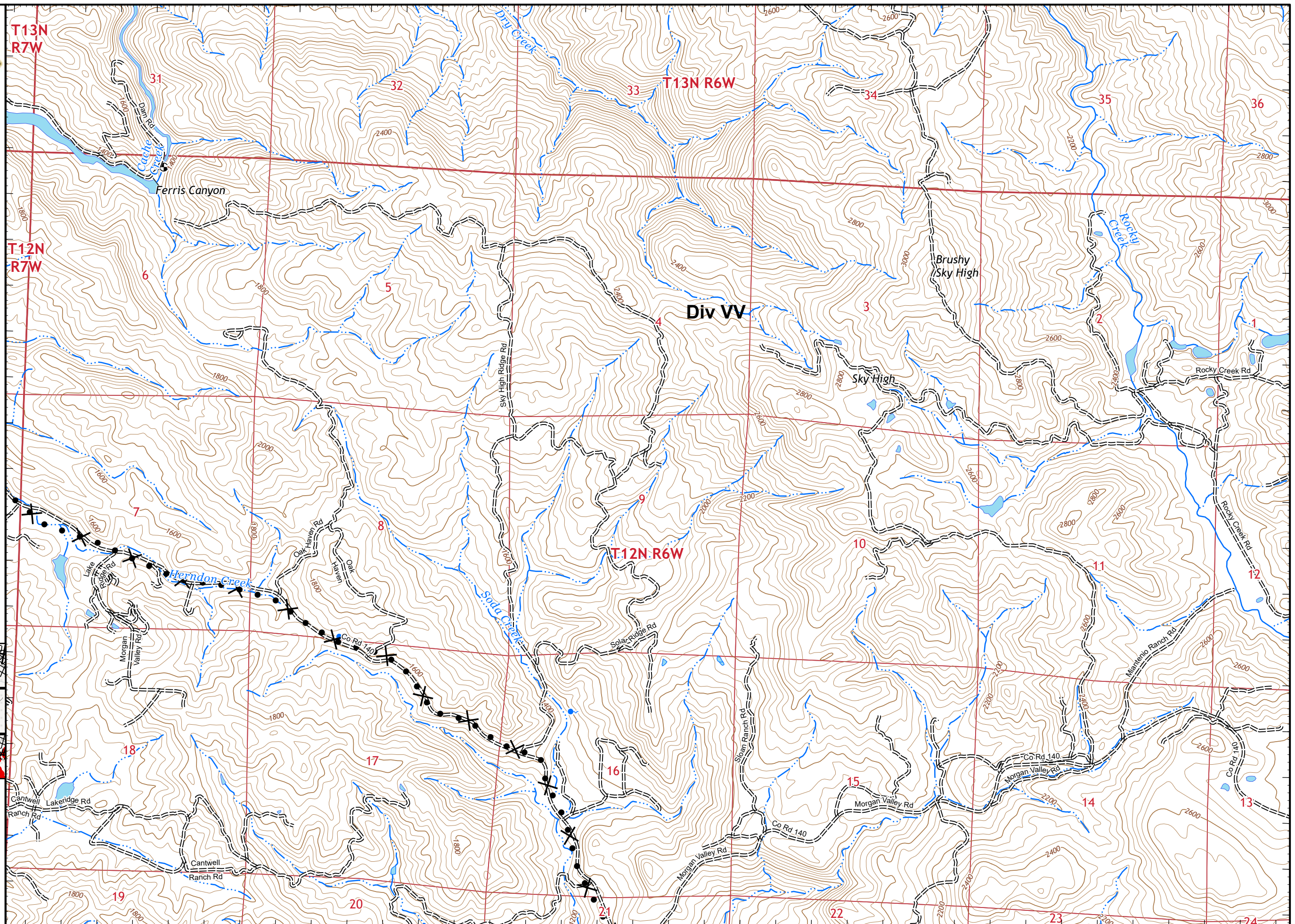
CA-LNU-013407  
September 3, 2020  
0700 - 0700 NAD 83  
Page 23 of 34  
Branch 25  
Div UU/VV

✕• Proposed Dozer Line

### Adjacent Pages

pg. 15	pg. 16	pg. 17
pg. 22	pg. 23	pg. 24
pg. 29	pg. 30	pg. 31

Miles  
0 0.25 0.5  
1:24,000  
IMT 2  
9/3/2020  
00:29 hrs



122°34'30"W 122°34'10"W 122°33'50"W 122°33'30"W 122°33'10"W 122°32'50"W 122°32'30"W 122°32'10"W 122°31'50"W 122°31'30"W 122°31'10"W 122°30'50"W 122°30'30"W 122°30'10"W 122°29'50"W 122°29'30"W 122°29'10"W 122°28'50"W Pg.23



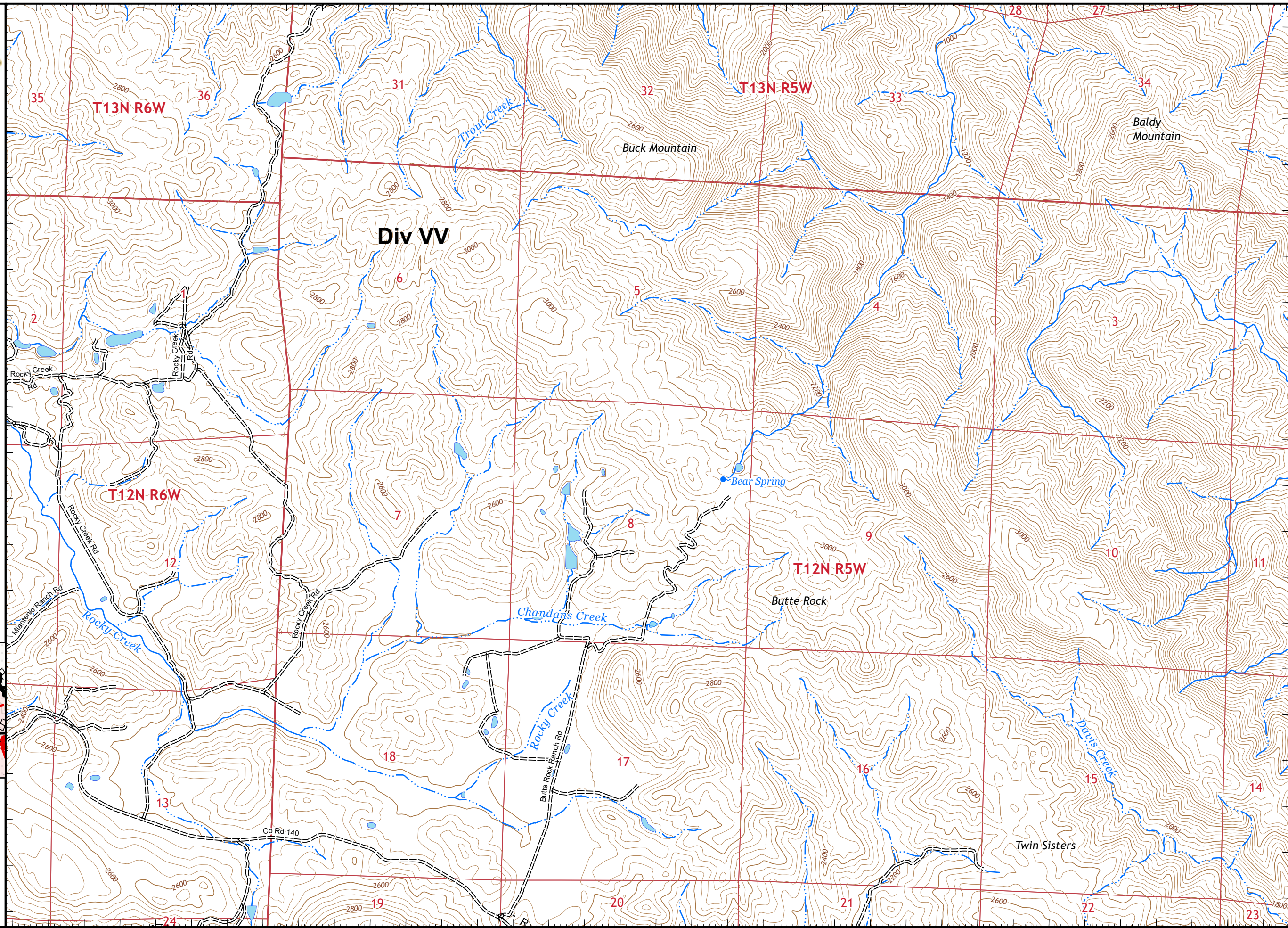


# IAP MAP

## LNU Lightning Complex

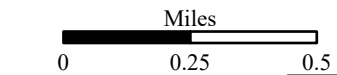
CA-LNU-013407  
September 3, 2020  
0700 - 0700 NAD 83  
Page 24 of 34  
Branch 25  
Div VV

R Road as Completed Line



### Adjacent Pages

pg. 16	pg. 17	pg. 18
pg. 23	pg. 24	pg. 25
pg. 30	pg. 31	pg. 32



1:24,000

IMT 2  
9/3/2020  
00:30 hrs





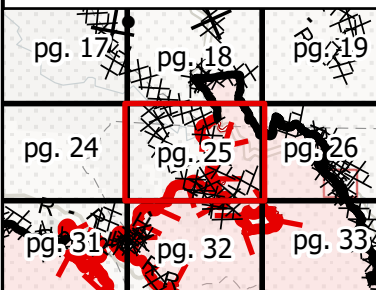
# IAP MAP

## LNU Lightning Complex

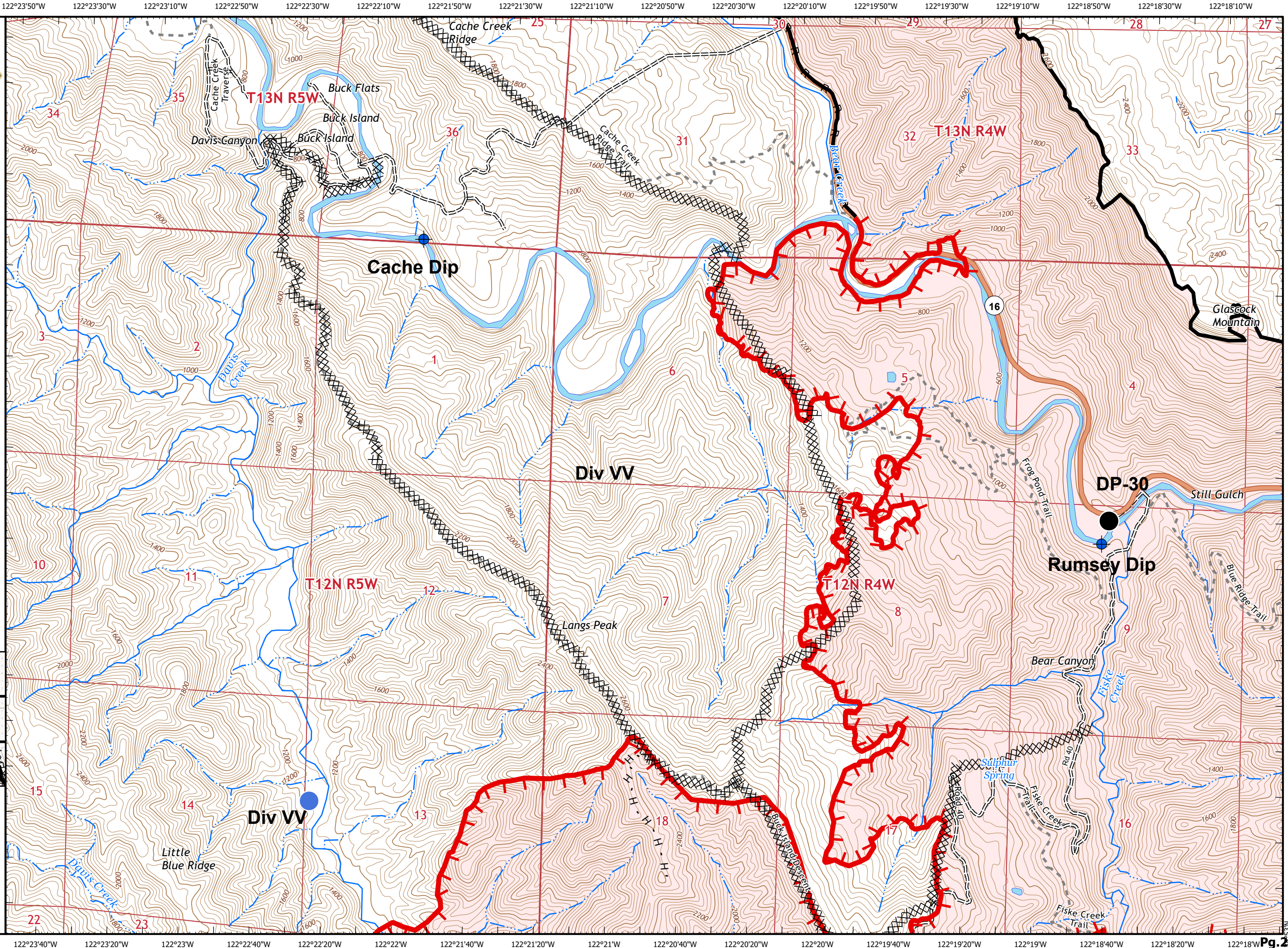
CA-LNU-013407  
 September 3, 2020  
 0700 - 0700 NAD 83  
 Page 25 of 34  
 Branch 25  
 Div UU/WW

- Dip Site
- Drop Point
- Helispot
- Uncontrolled Fire Edge
- Contained Line
- Completed Dozer Line
- Completed Hand Line
- Road as Completed Line
- Wildfire Daily Fire Perimeter

### Adjacent Pages



Miles  
 0 0.25 0.5  
 1:24,000  
 IMT 2  
 9/3/2020  
 00:30 hrs







# IAP MAP

## LNU Lightning Complex

CA-LNU-013407  
September 3, 2020  
0700 - 0700 NAD 83  
Page 26 of 34  
Branch 25  
Div WW/ZZ

- Helispot
- Branch Break
- Uncontrolled Fire Edge
- Contained Line
- Completed Dozer Line
- Road as Completed Line
- Wildfire Daily Fire Perimeter

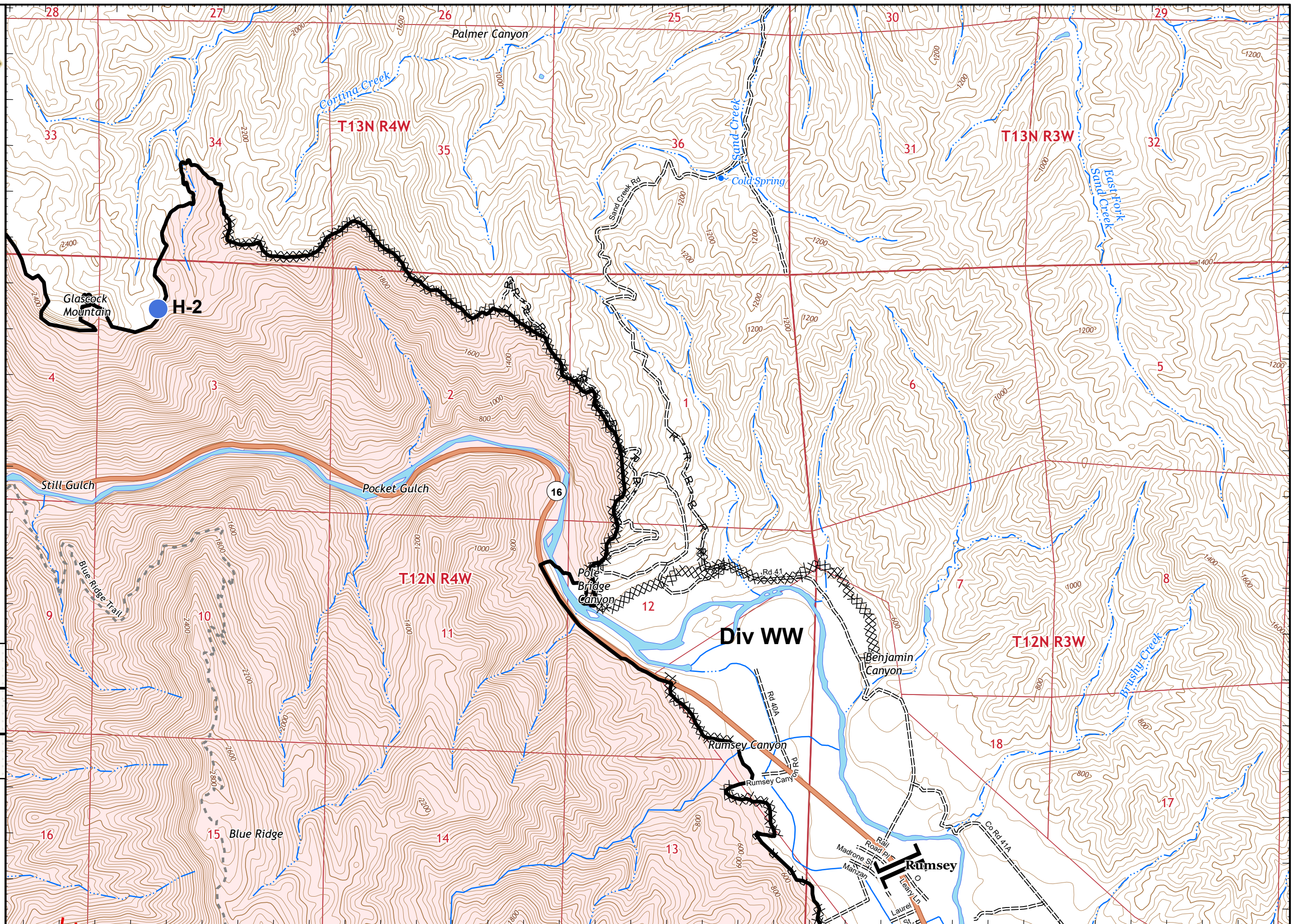
### Adjacent Pages

pg. 18	pg. 19	pg. 20
pg. 25	pg. 26	pg. 27
pg. 32	pg. 33	pg. 34

Miles  
0 0.25 0.5

1:24,000

IMT 2  
9/3/2020  
00:31 hrs








# IAP MAP

## LNU Lightning Complex

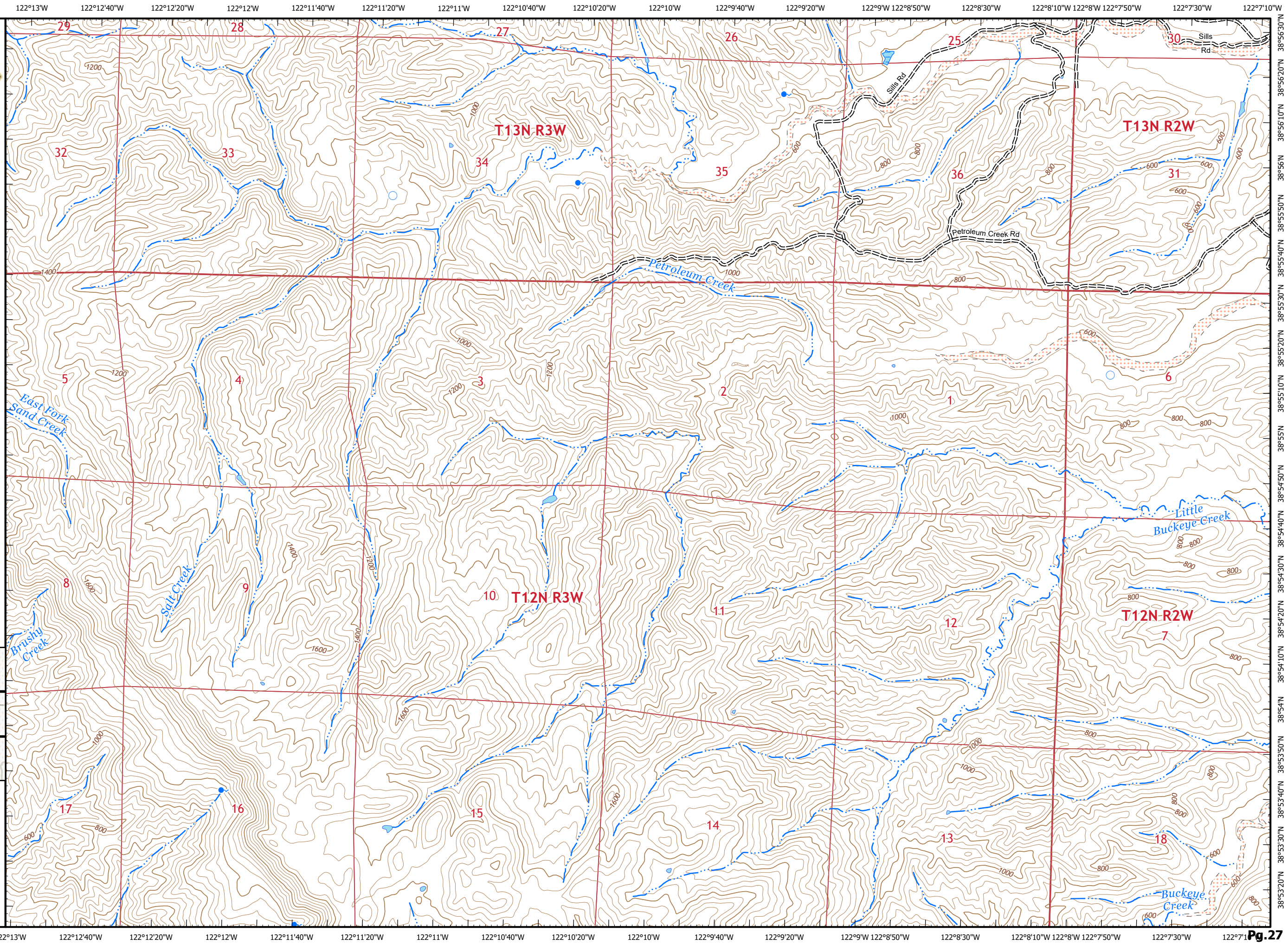
CA-LNU-013407  
September 3, 2020  
0700 - 0700 NAD 83  
Page 27 of 34  
Branch 25  
Div WW

### Adjacent Pages

pg. 19	pg. 20	pg. 21
pg. 26	pg. 27	pg. 28
pg. 33	pg. 34	



Miles  
0 0.25 0.5  
1:24,000  
IMT 2  
9/3/2020  
00:31 hrs







# IAP MAP

## LNU Lightning Complex

CA-LNU-013407  
September 3, 2020  
0700 - 0700 NAD 83  
Page 28 of 34  
Branch 25  
Div WW/ZZ

### Adjacent Pages

pg. 20

pg. 21

pg. 27

pg. 28

pg. 34

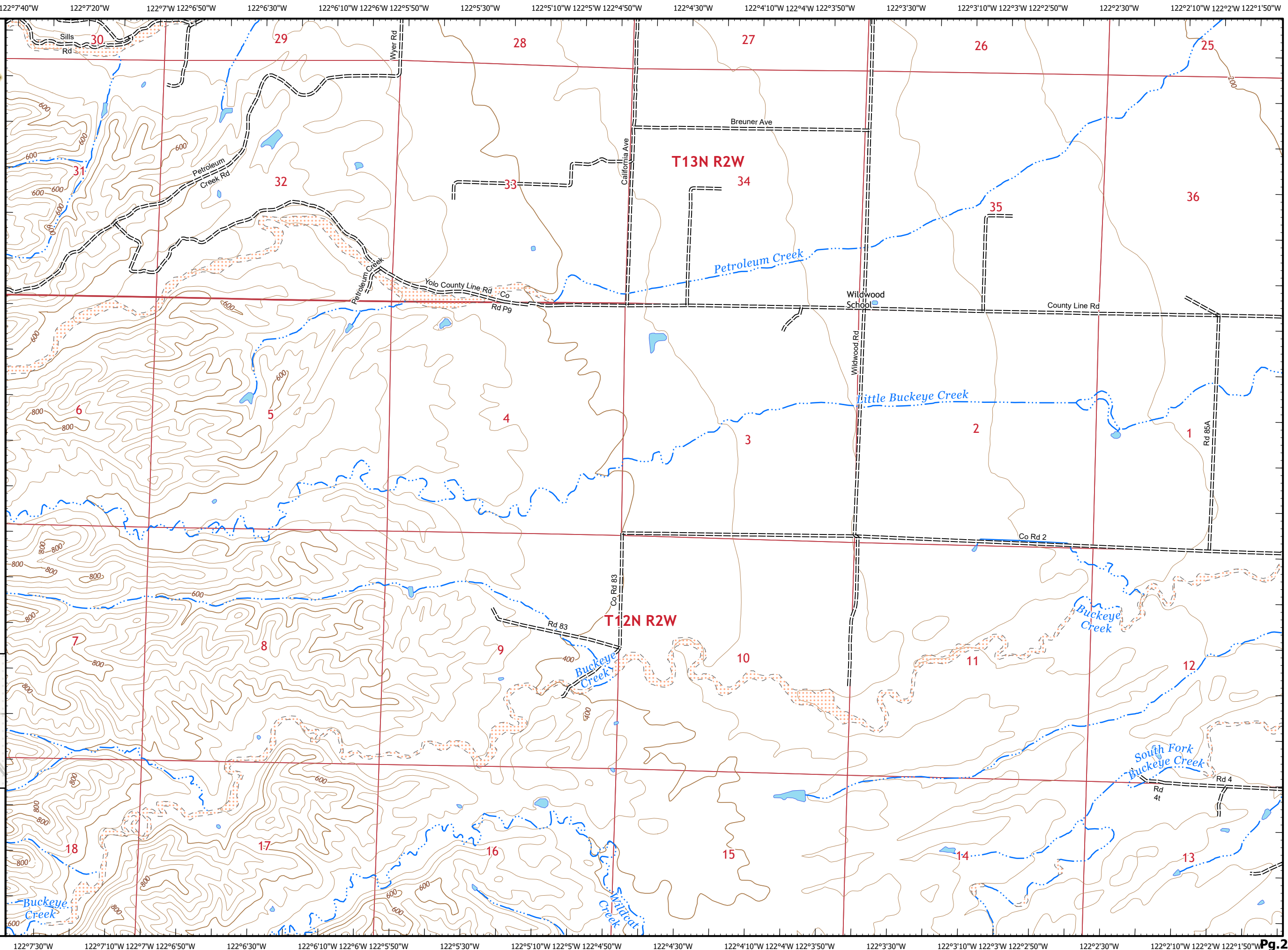


Miles

0 0.25 0.5

1:24,000

IMT 2  
9/3/2020  
00:32 hrs





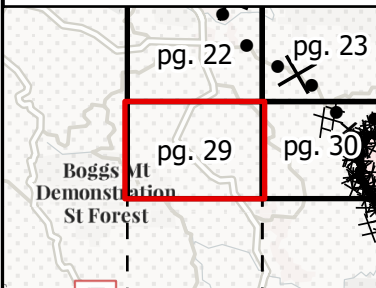


# IAP MAP

## LNU Lightning Complex

CA-LNU-013407  
September 3, 2020  
0700 - 0700 NAD 83  
Page 29 of 34  
Branch 25  
Div UU

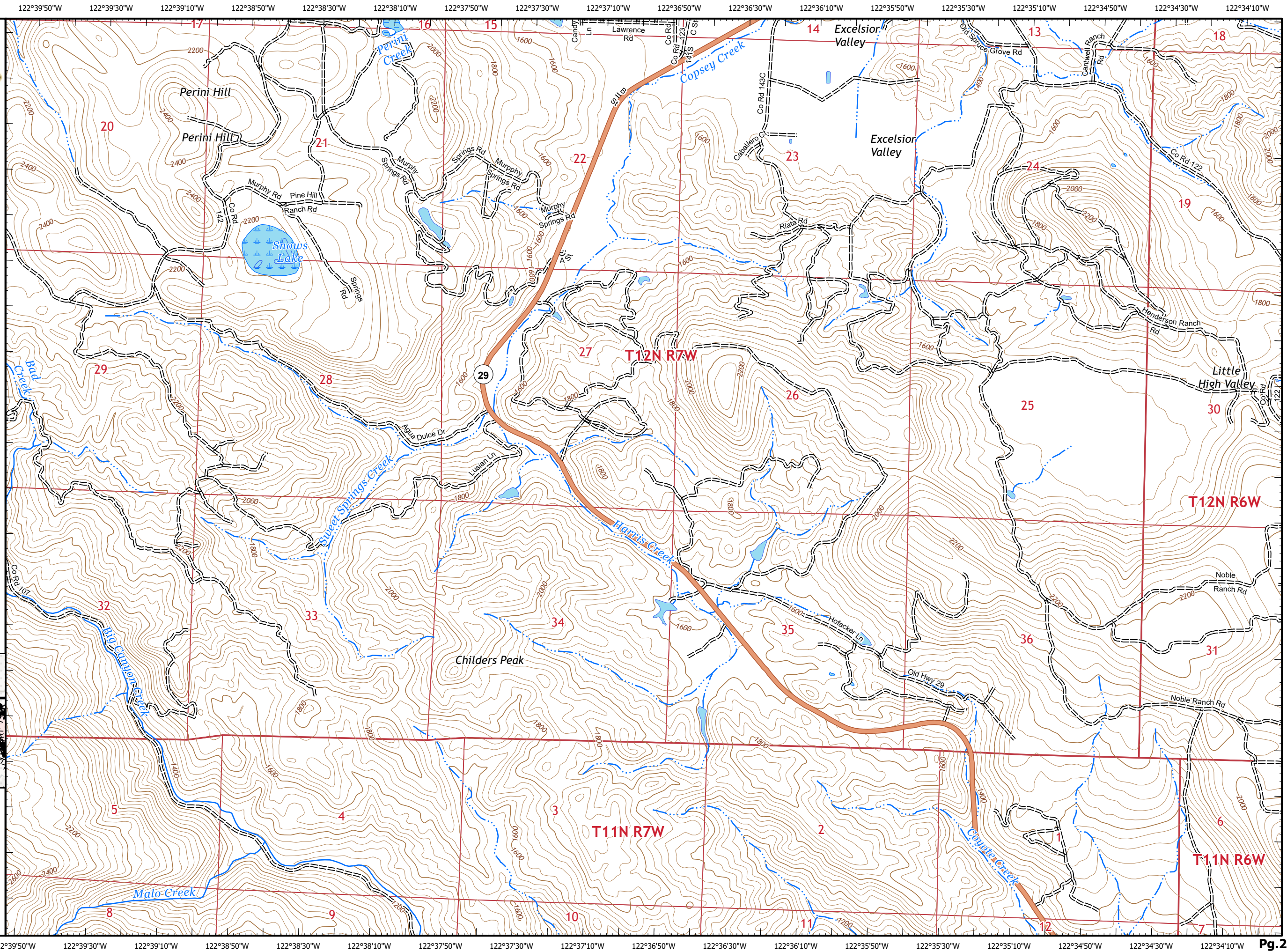
### Adjacent Pages



North arrow, scale bar (0 to 0.5 miles), and QR code.

1:24,000

IMT 2  
9/3/2020  
00:32 hrs







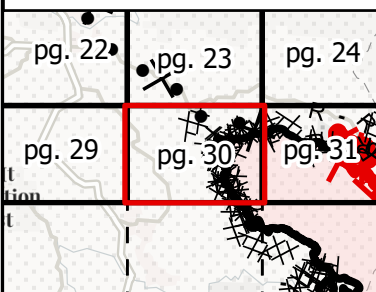
# IAP MAP

## LNU Lightning Complex

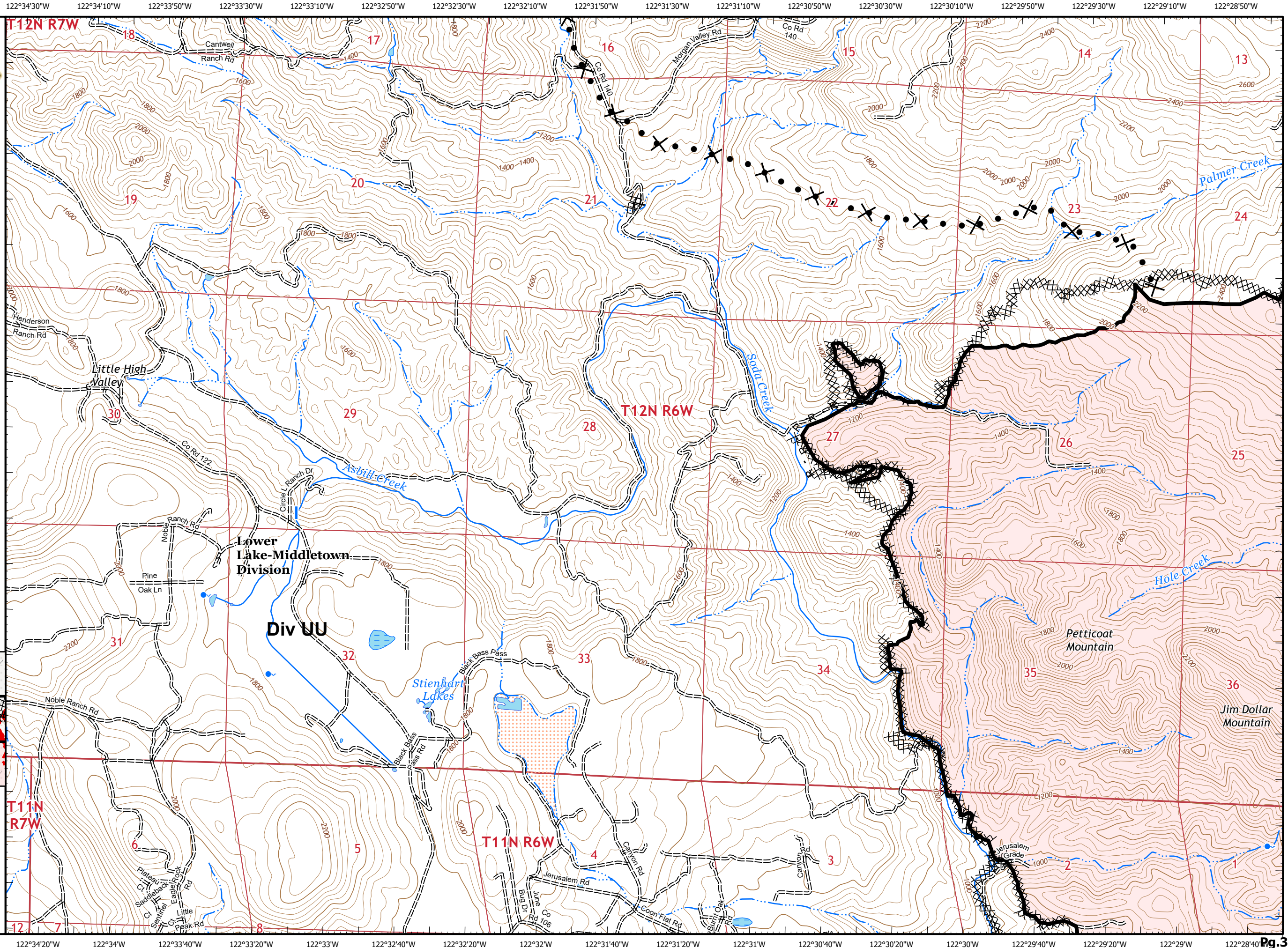
CA-LNU-013407  
 September 3, 2020  
 0700 - 0700 NAD 83  
 Page 30 of 34  
 Branch 25  
 Div UU/VV

- Contained Line
- Completed Dozer Line
- Road as Completed Line
- Proposed Dozer Line
- Wildfire Daily Fire Perimeter

### Adjacent Pages



Miles  
 0 0.25 0.5  
 1:24,000  
 IMT 2  
 9/3/2020  
 00:33 hrs















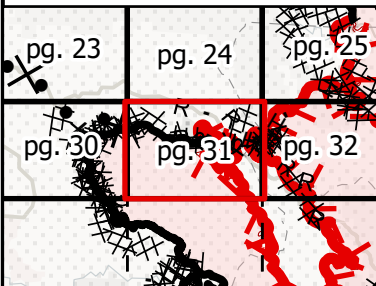
# IAP MAP

## LNU Lightning Complex

CA-LNU-013407  
September 3, 2020  
0700 - 0700 NAD 83  
Page 31 of 34  
Branch 25  
Div VV

-  Mobile Weather Unit
-  Uncontrolled Fire Edge
-  Contained Line
-  Completed Dozer Line
-  Completed Hand Line
-  Road as Completed Line
-  Proposed Dozer Line
-  Wildfire Daily Fire Perimeter


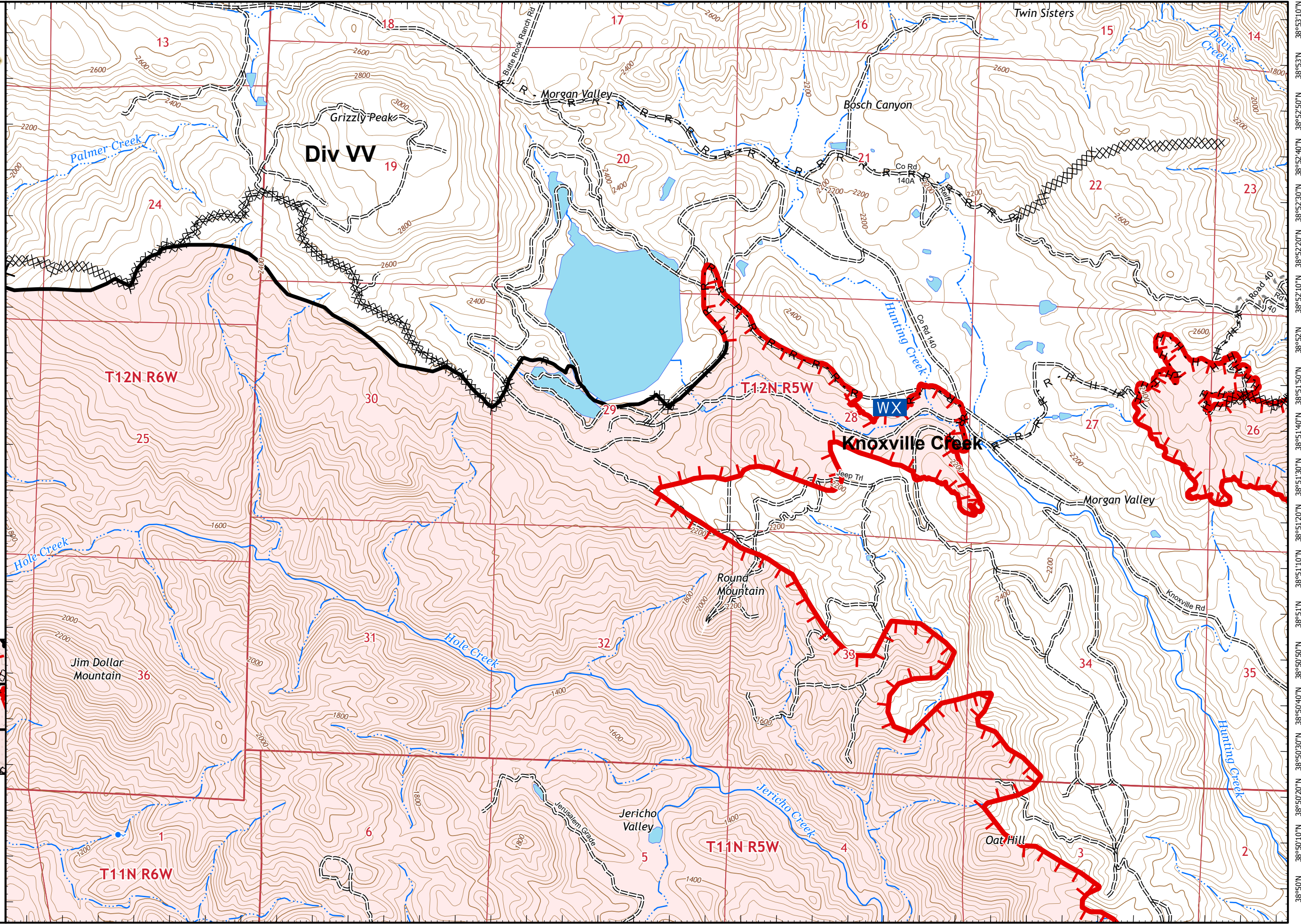
### Adjacent Pages



0 0.25 0.5 Miles

1:24,000

IMT 2  
9/3/2020  
00:33 hrs





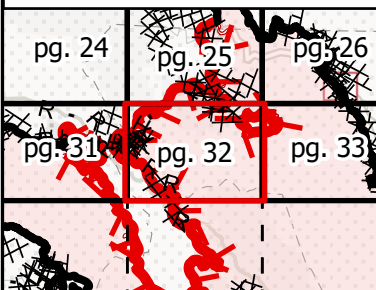
# IAP MAP

## LNU Lightning Complex

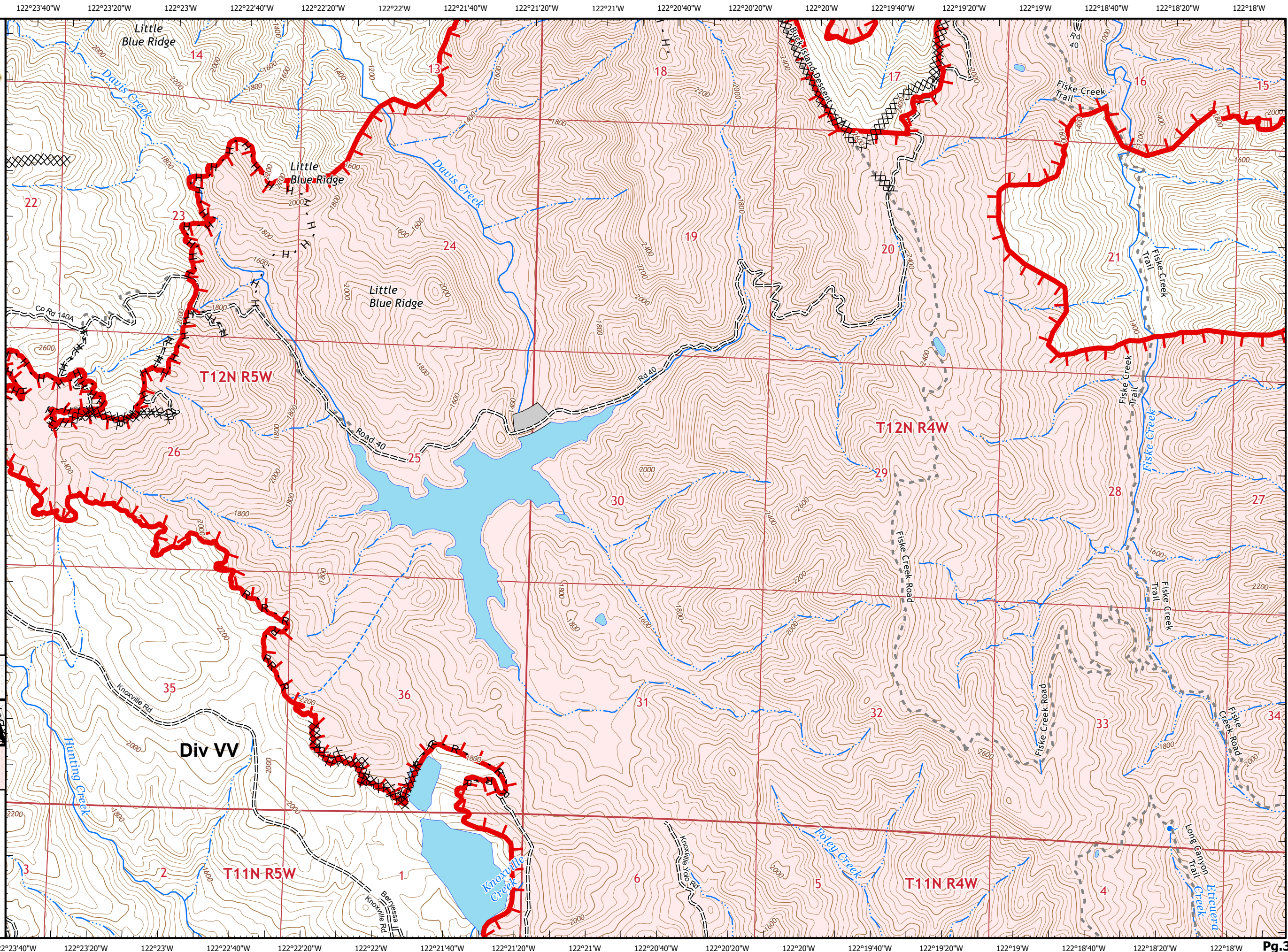
CA-LNU-013407  
September 3, 2020  
0700 - 0700 NAD 83  
Page 32 of 34  
Branch 25  
Div UU/WW

- Uncontrolled Fire Edge
- Completed Dozer Line
- Completed Hand Line
- Road as Completed Line
- Wildfire Daily Fire Perimeter

### Adjacent Pages



Miles  
0 0.25 0.5  
1:24,000  
IMT 2  
9/3/2020  
00:34 hrs







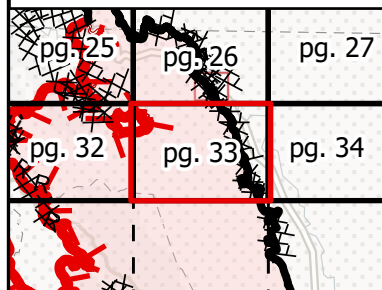
# IAP MAP

## LNU Lightning Complex

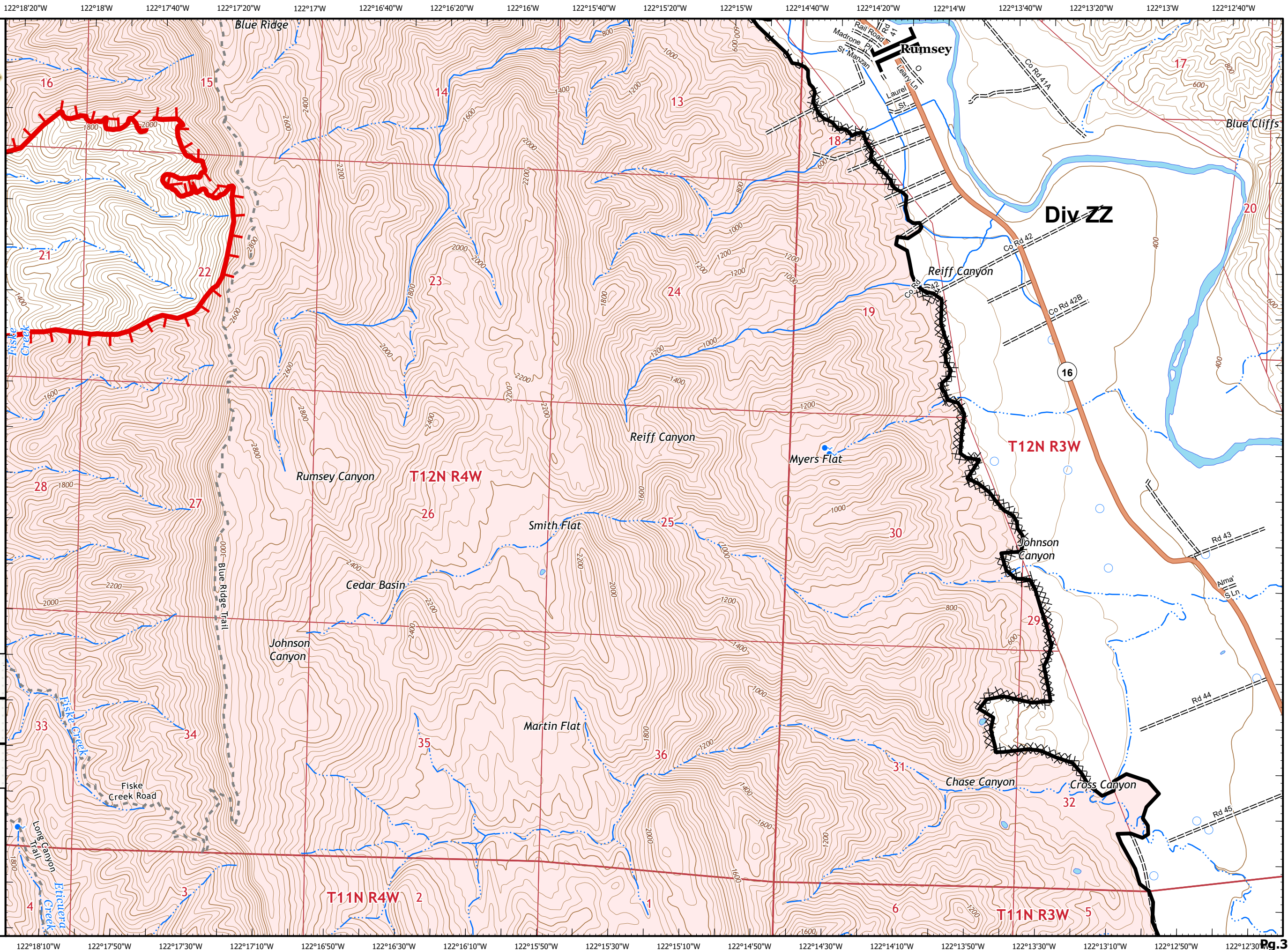
CA-LNU-013407  
September 3, 2020  
0700 - 0700 NAD 83  
Page 33 of 34  
Branch 25  
Div WW/ZZ

- Branch Break
- Uncontrolled Fire Edge
- Contained Line
- Completed Dozer Line
- Road as Completed Line
- Wildfire Daily Fire Perimeter

### Adjacent Pages



Miles  
0 0.25 0.5  
1:24,000  
IMT 2  
9/3/2020  
00:34 hrs







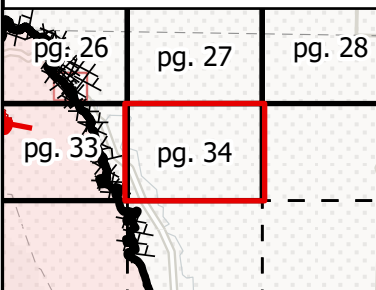
# IAP MAP

## LNU Lightning Complex

CA-LNU-013407  
September 3, 2020  
0700 - 0700 NAD 83  
Page 34 of 34  
Branch 25  
Div ZZ

- Contained Line
- Wildfire Daily Fire Perimeter

### Adjacent Pages



Miles  
0 0.25 0.5  
1:24,000  
IMT 2  
9/3/2020  
00:34 hrs

