



IAP MAP

LNU Lightning Complex

CA-LNU-013407

September 3, 2020

0700 - 0700 NAD 83

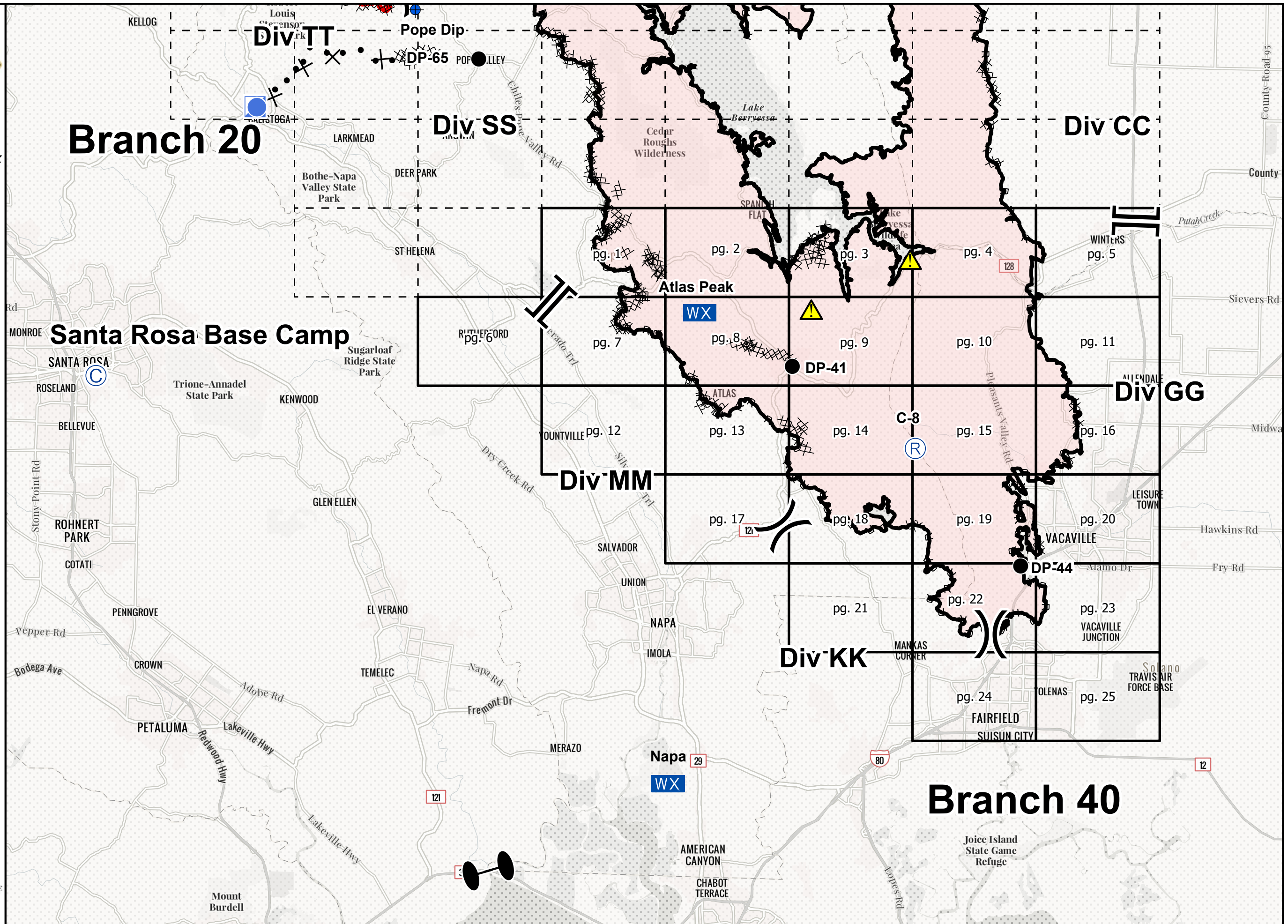
Overview

- Camp
- Dip Site
- Drop Point
- Helispot
- Incident Command Post
- Mobile Weather Unit
- Repeater
- Zone Break
- Division Break
- Branch Break
- Hazardous Road Conditions
- Uncontrolled Fire Edge
- Contained Line
- Completed Dozer Line
- Completed Hand Line
- Road as Completed Line
- Proposed Dozer Line
- Wildfire Daily Fire Perimeter

Branch 40



IMT 2
9/3/2020
00:59 hrs





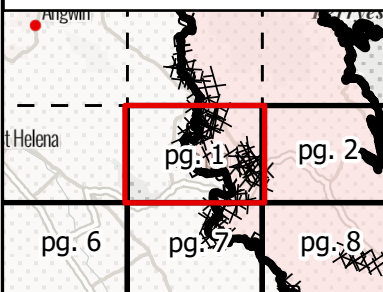
IAP MAP

LNU Lightning Complex

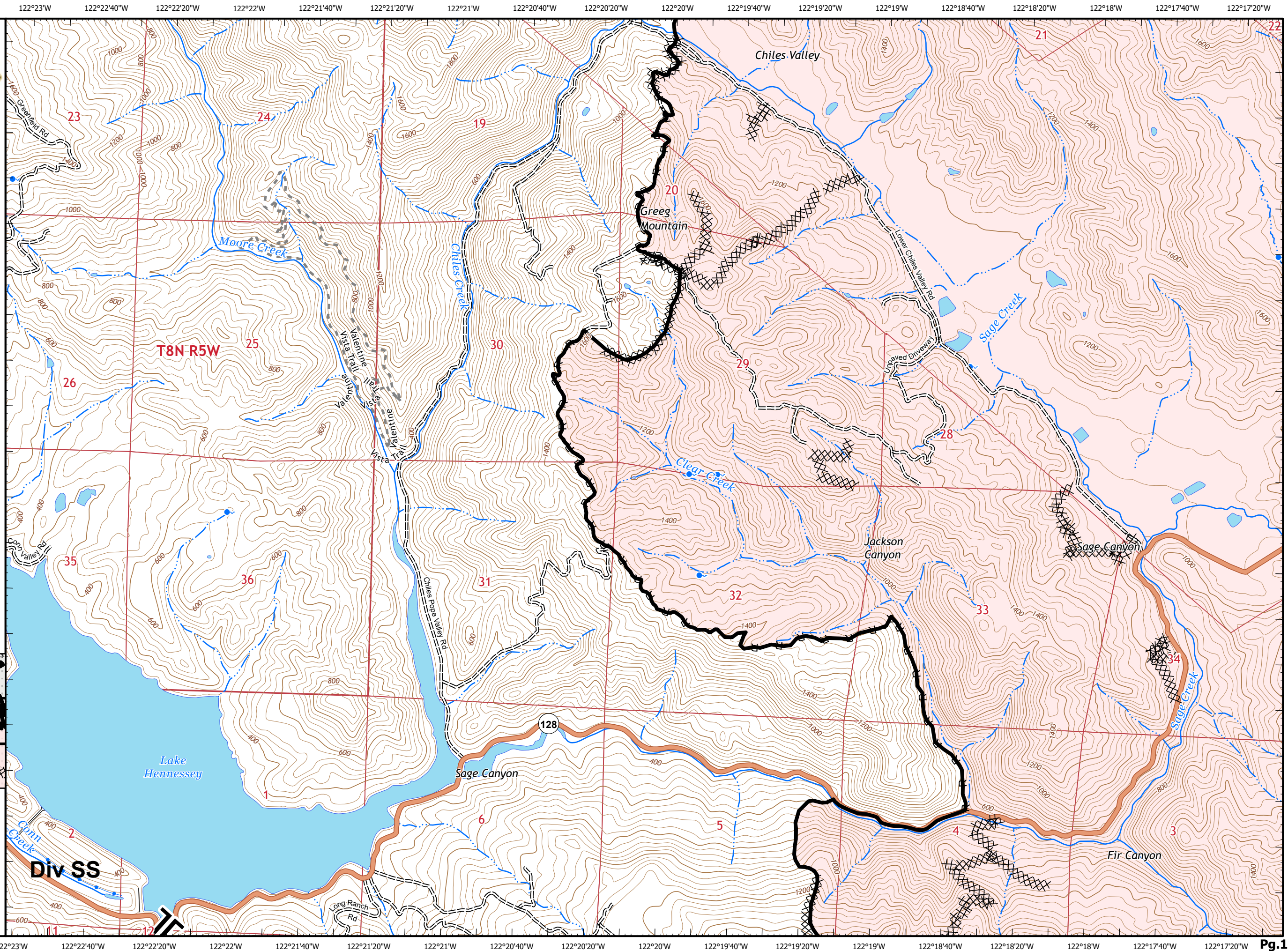
CA-LNU-013407
 September 3, 2020
 0700 - 0700 NAD 83
 Page 1 of 25
 Branch 40
 Div MM/SS

- Branch Break
- Contained Line
- Completed Dozer Line
- Road as Completed Line
- Wildfire Daily Fire Perimeter

Adjacent Pages



Miles
 0 0.25 0.5
 1:24,000
 IMT 2
 9/3/2020
 00:22 hrs





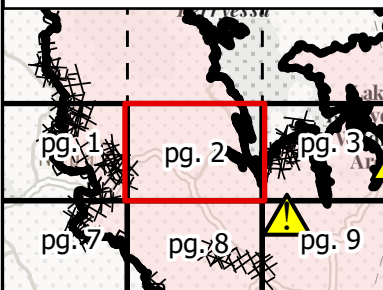
IAP MAP

LNU Lightning Complex

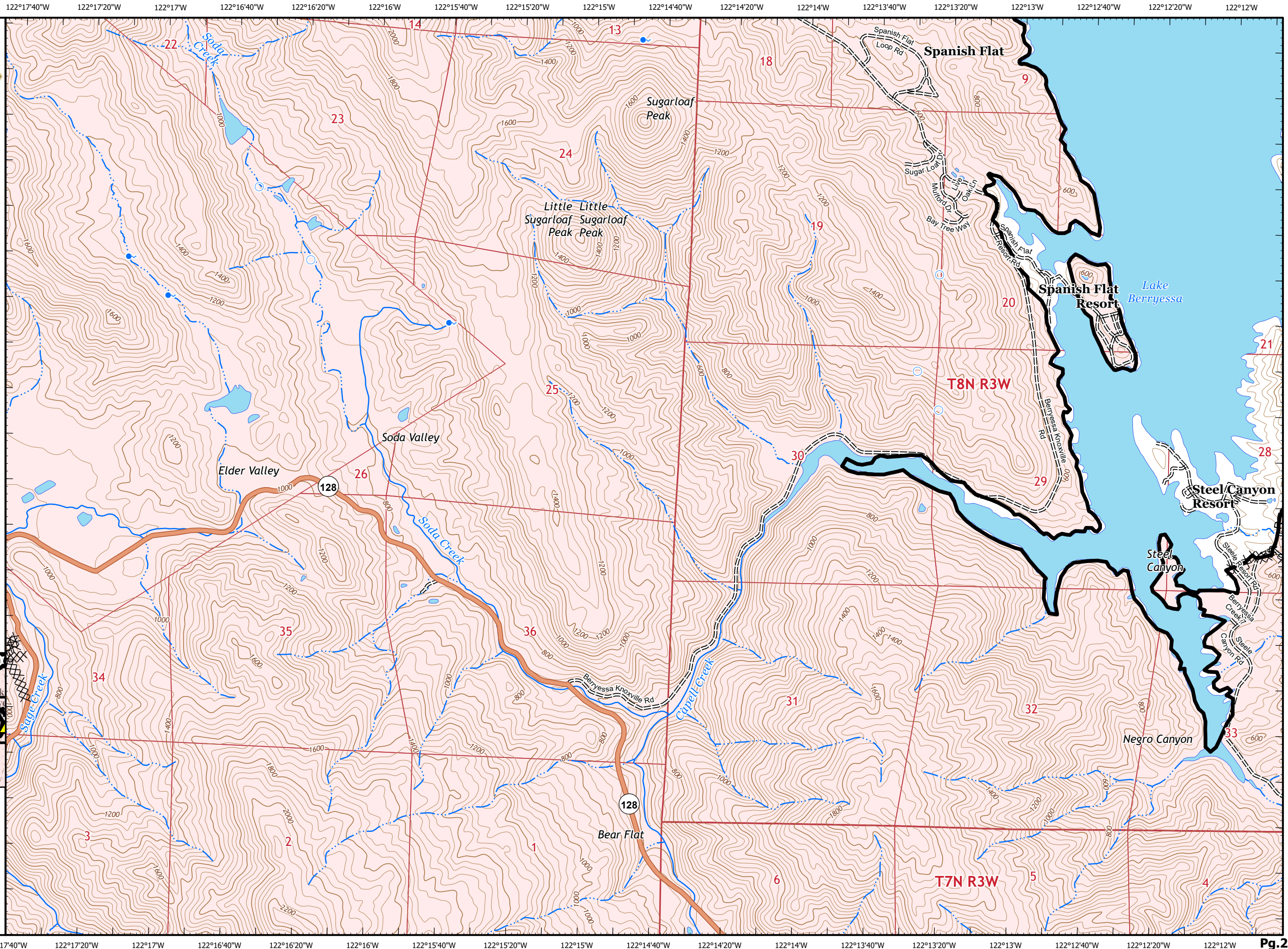
CA-LNU-013407
September 3, 2020
0700 - 0700 NAD 83
Page 2 of 25
Branch 40
Div MM

- Contained Line
- Completed Dozer Line
- Road as Completed Line
- Wildfire Daily Fire Perimeter

Adjacent Pages



Miles
0 0.25 0.5
1:24,000
IMT 2
9/3/2020
00:22 hrs



122°12'20"W 122°12'W 122°11'40"W 122°11'20"W 122°11'W 122°10'40"W 122°10'20"W 122°10'W 122°9'40"W 122°9'20"W 122°9'W 122°8'50"W 122°8'30"W 122°8'10"W 122°8'W 122°7'50"W 122°7'30"W 122°7'10"W 122°7'W 122°6'50"W 122°6'30"W



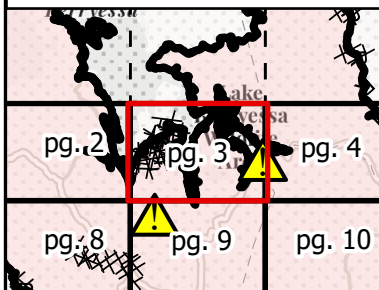

IAP MAP

LNU Lightning Complex

CA-LNU-013407
September 3, 2020
0700 - 0700 NAD 83
Page 3 of 25
Branch 40
Div CC/GG

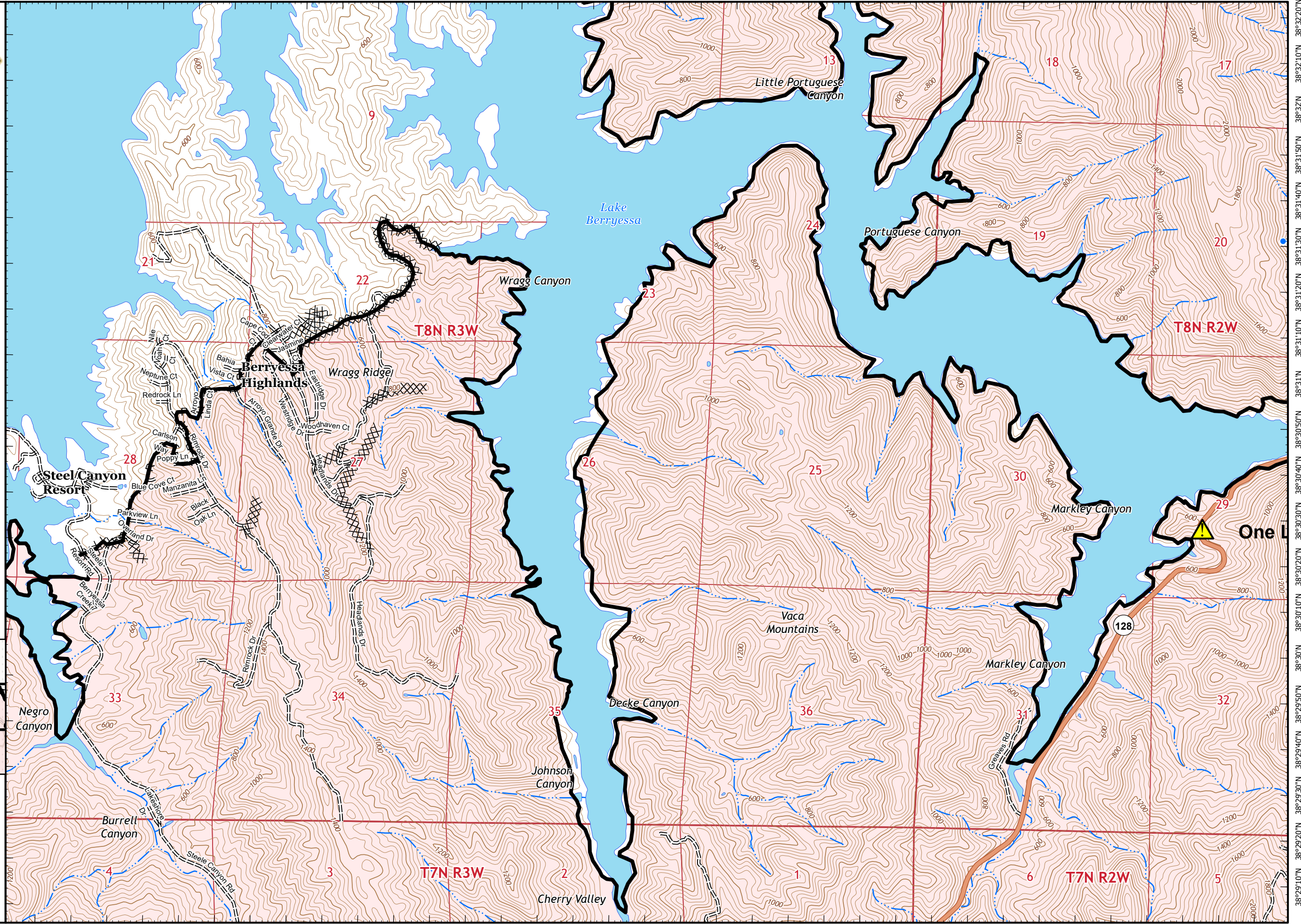
- Hazardous Road Conditions
- Contained Line
- Completed Dozer Line
- Road as Completed Line
- Wildfire Daily Fire Perimeter

Adjacent Pages

Miles
0 0.25 0.5

1:24,000
IMT 2
9/3/2020
00:23 hrs



122°12'10"W 122°11'50"W 122°11'30"W 122°11'10"W 122°10'50"W 122°10'30"W 122°10'10"W 122°9'50"W 122°9'30"W 122°9'10"W 122°8'50"W 122°8'30"W 122°8'10"W 122°8'W 122°7'50"W 122°7'30"W 122°7'10"W 122°7'W 122°6'50"W 122°6'30"W

122°7'W 122°6'50"W 122°6'30"W 122°6'10"W 122°6'0"W 122°5'50"W 122°5'30"W 122°5'10"W 122°5'0"W 122°4'50"W 122°4'30"W 122°4'10"W 122°4'0"W 122°3'50"W 122°3'30"W 122°3'10"W 122°3'0"W 122°2'50"W 122°2'30"W 122°2'10"W 122°2'0"W 122°1'50"W 122°1'30"W 122°1'10"W



IAP MAP

LNU Lightning Complex

CA-LNU-013407





September 3, 2020

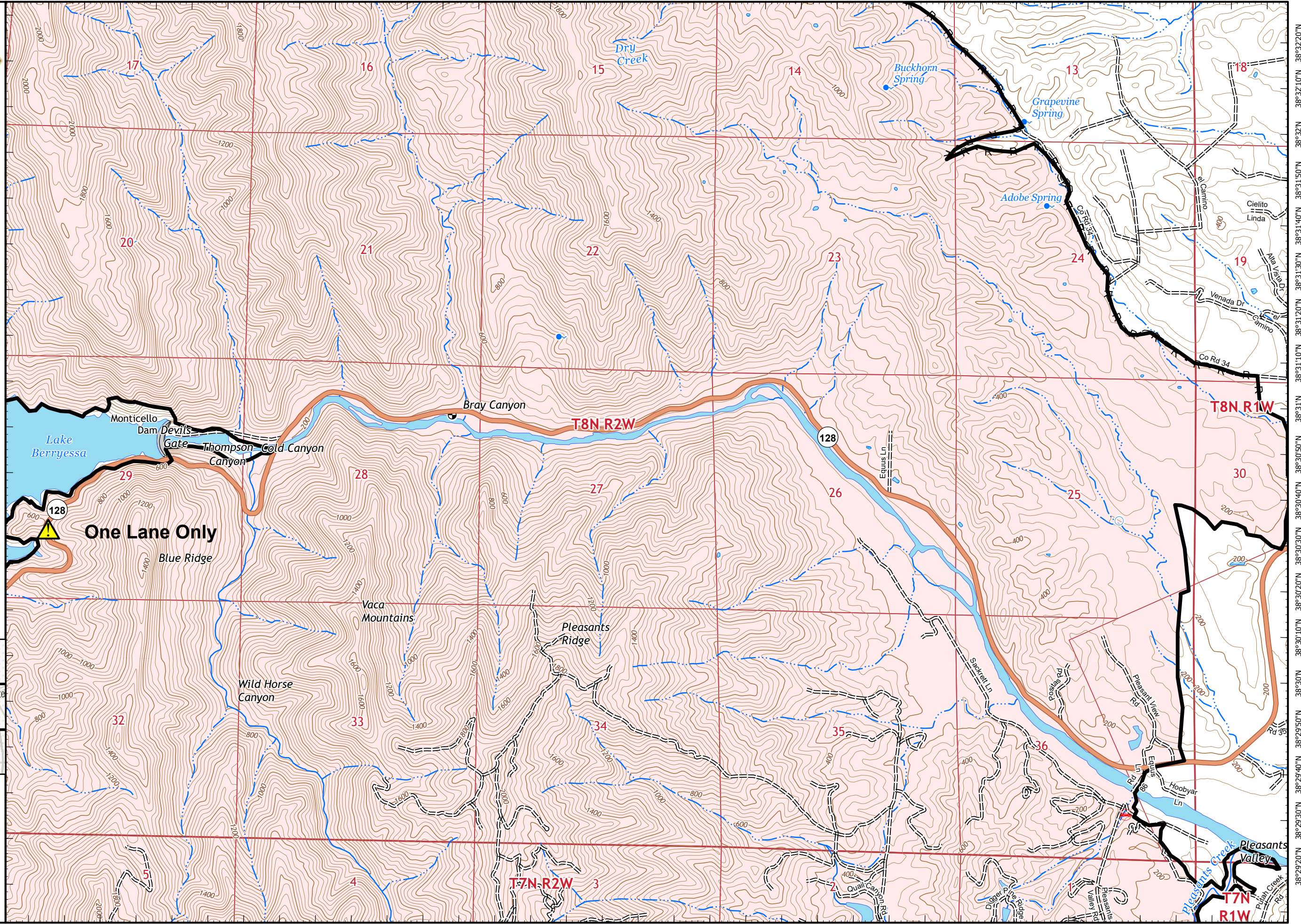
0700 - 0700 NAD 83

Page 4 of 25

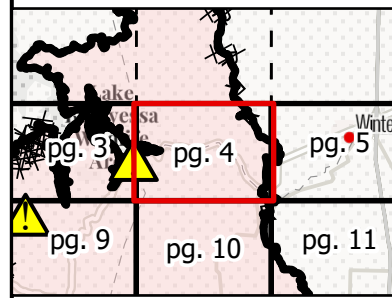
Branch 40

Div CC/GG

-  Hazardous Road Conditions
-  Contained Line
-  Road as Completed Line
-  Wildfire Daily Fire Perimeter



Adjacent Pages



Miles
0 0.25 0.5

1:24,000

IMT 2
9/3/2020
00:23 hrs

122°6'50"W 122°6'30"W 122°6'10"W 122°6'0"W 122°5'50"W 122°5'30"W 122°5'10"W 122°5'0"W 122°4'50"W 122°4'30"W 122°4'10"W 122°4'0"W 122°3'50"W 122°3'30"W 122°3'10"W 122°3'0"W 122°2'50"W 122°2'30"W 122°2'10"W 122°2'0"W 122°1'50"W 122°1'30"W 122°1'10"W Pg. 4



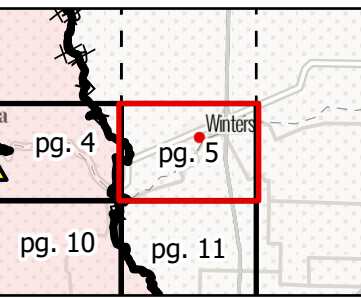
IAP MAP

LNU Lightning Complex

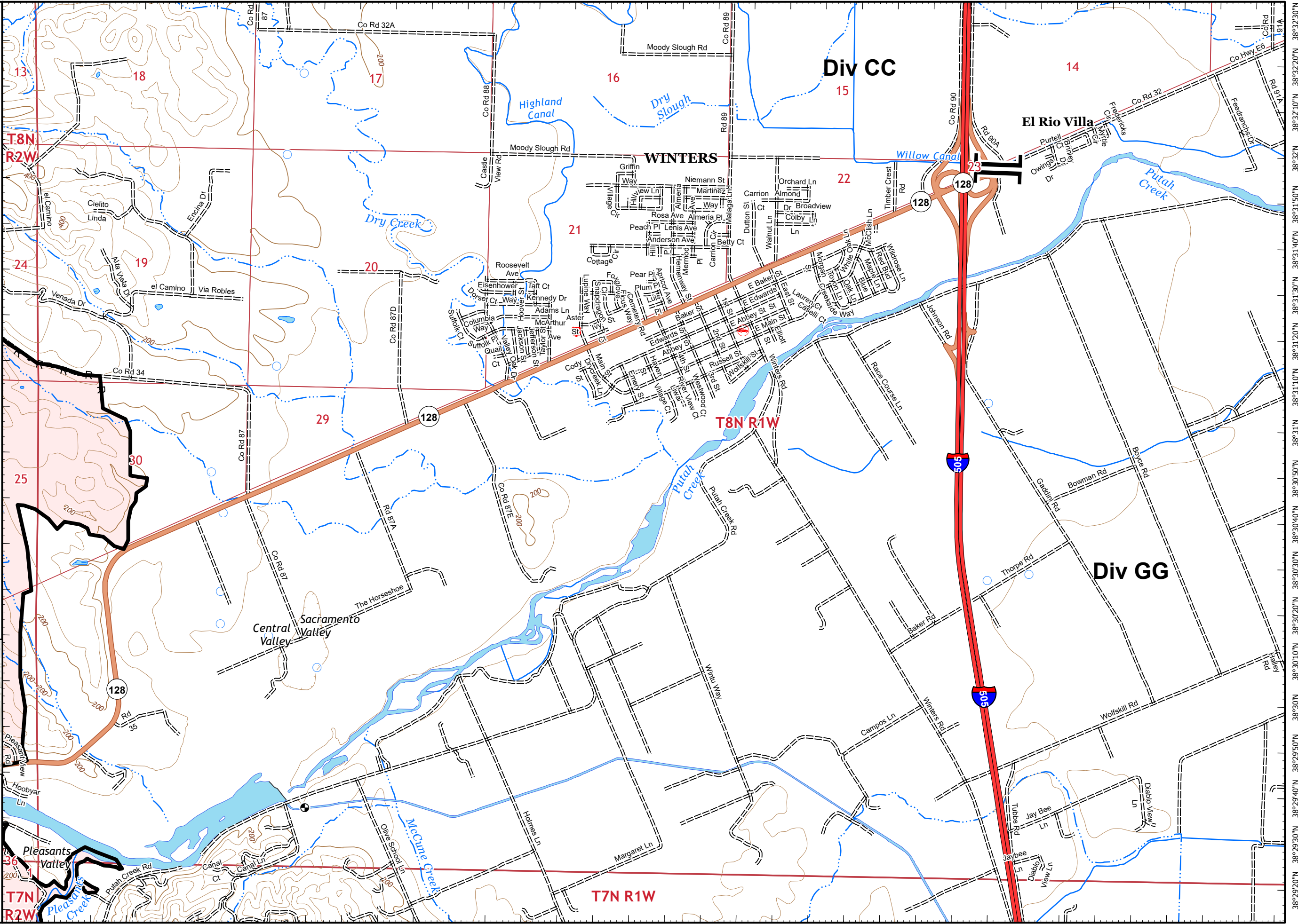
CA-LNU-013407
September 3, 2020
0700 - 0700 NAD 83
Page 5 of 25
Branch 40
Div CC/GG

- || Branch Break
- ▬ Contained Line
- R Road as Completed Line
- ▭ Wildfire Daily Fire Perimeter

Adjacent Pages



Miles
0 0.25 0.5
1:24,000
IMT 2
9/3/2020
00:24 hrs



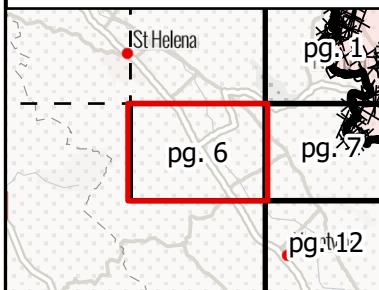



IAP MAP

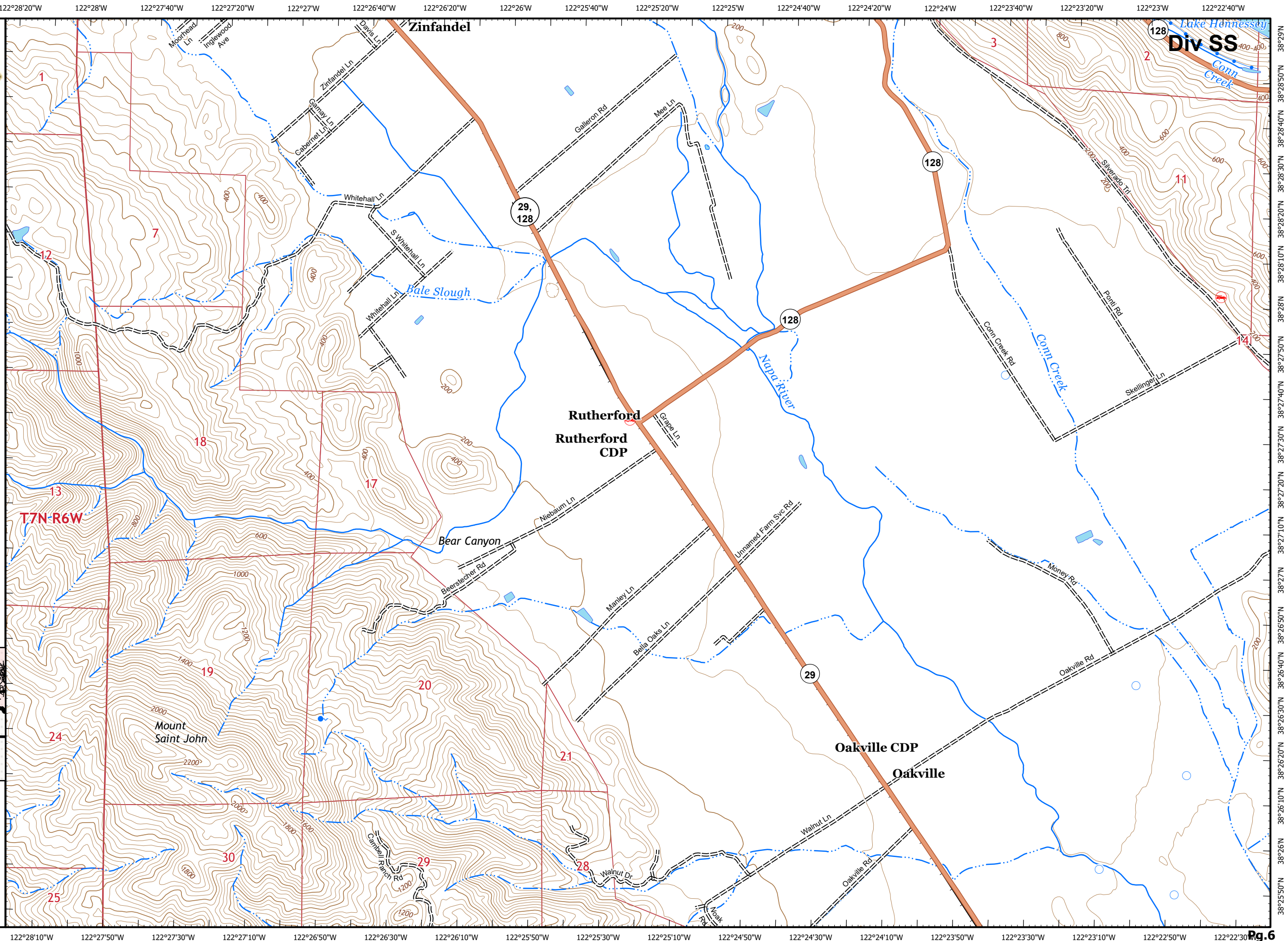
LNU Lightning Complex

CA-LNU-013407
September 3, 2020
0700 - 0700 NAD 83
Page 6 of 25
Branch 40
Div MM/SS

Adjacent Pages

Miles
0 0.25 0.5
1:24,000
IMT 2
9/3/2020
00:24 hrs





IAP MAP

LNU Lightning Complex

CA-LNU-013407
 September 3, 2020
 0700 - 0700 NAD 83
 Page 7 of 25
 Branch 40
 Div MM/SS

- Branch Break
- Contained Line
- Completed Dozer Line
- Road as Completed Line
- Wildfire Daily Fire Perimeter

Adjacent Pages

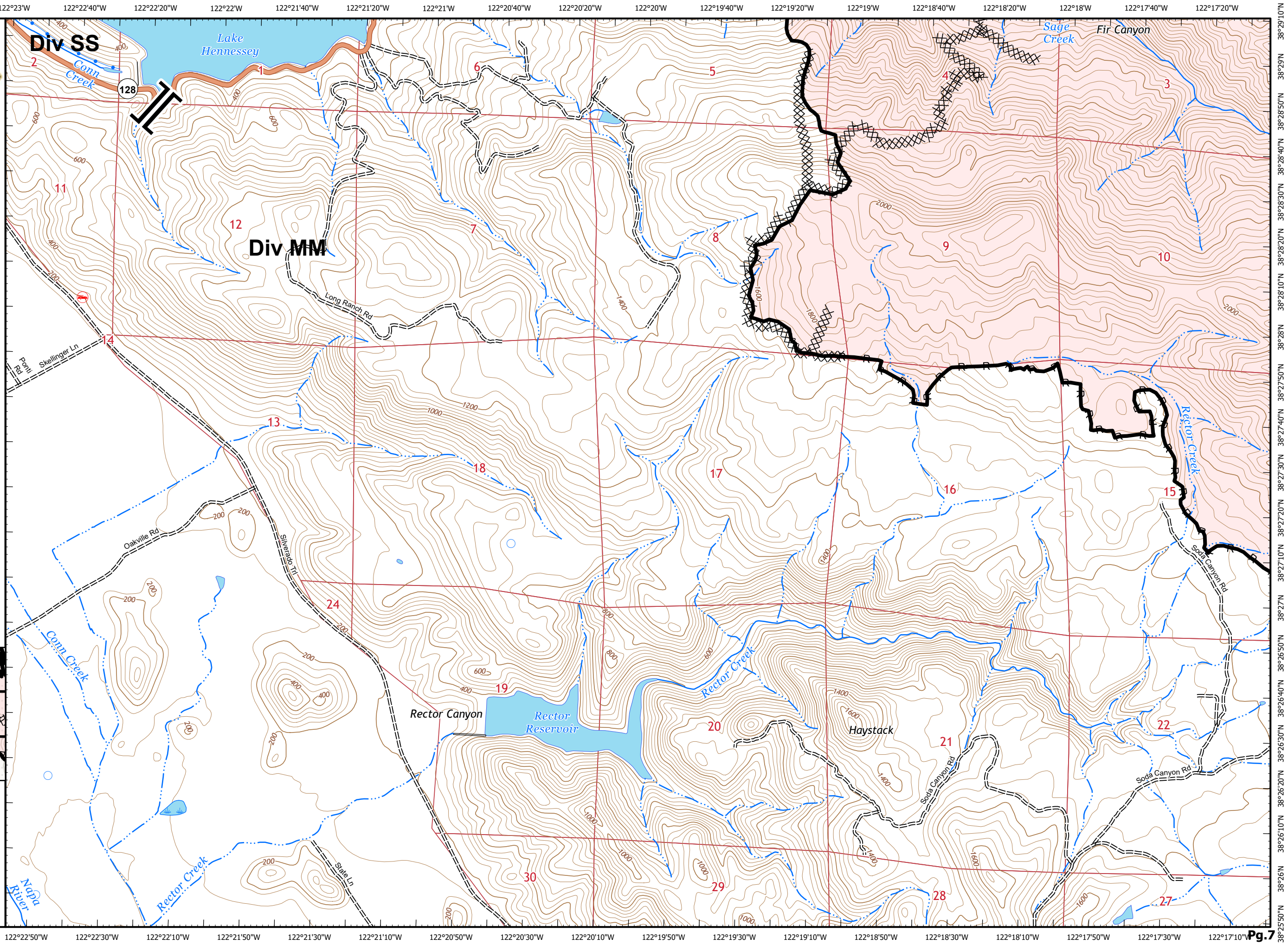
Helena	pg. 1	pg. 2
pg. 6	pg. 7	pg. 8
pg. 11	pg. 12	pg. 13



Miles
 0 0.25 0.5

1:24,000

IMT 2
 9/3/2020
 00:24 hrs





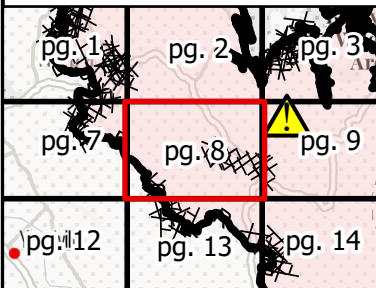
IAP MAP

LNU Lightning Complex

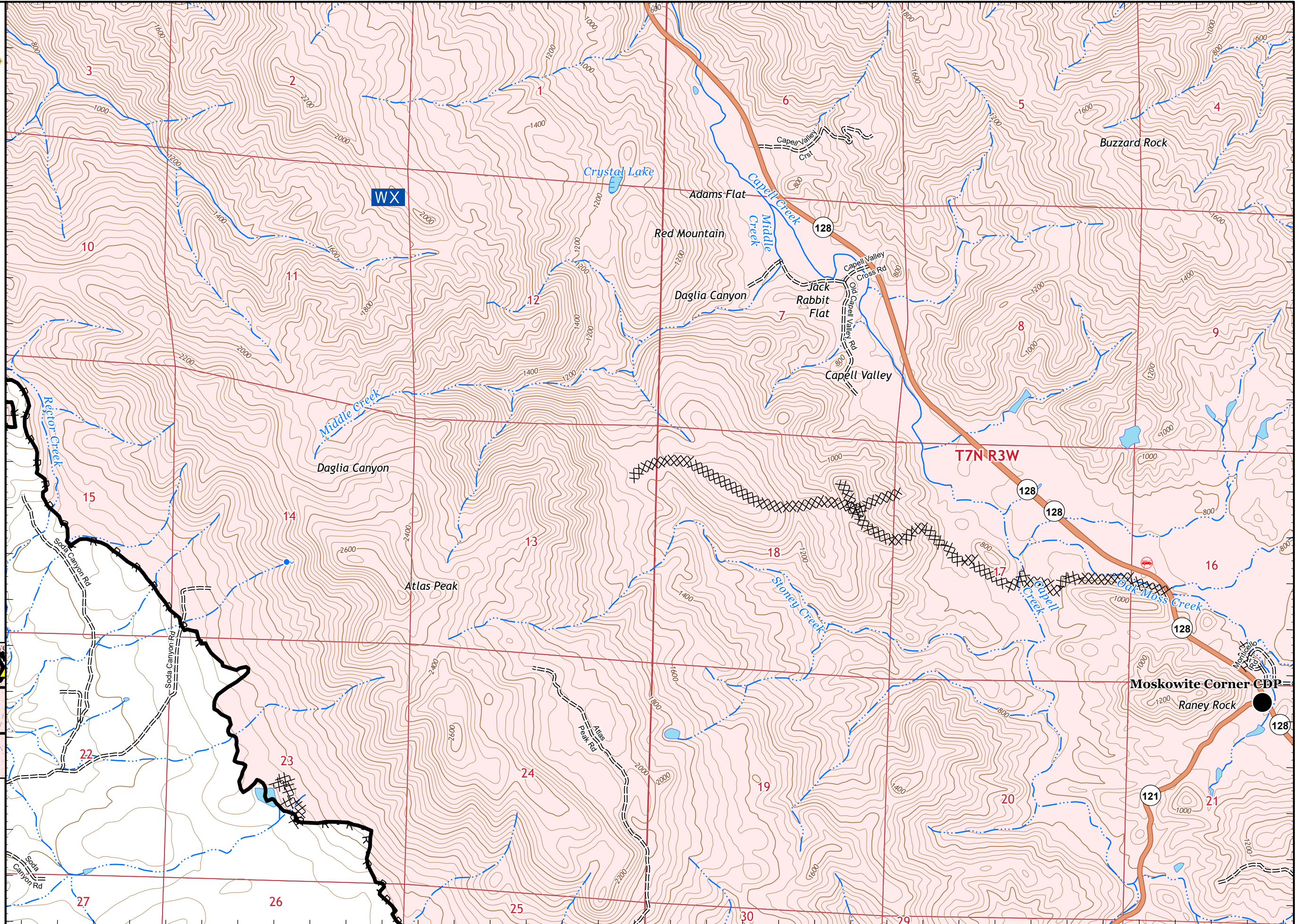
CA-LNU-013407
September 3, 2020
0700 - 0700 NAD 83
Page 8 of 25
Branch 40
Div MM

- Drop Point
- Mobile Weather Unit
- ▬ Contained Line
- XX Completed Dozer Line
- R Road as Completed Line
- ▭ Wildfire Daily Fire Perimeter

Adjacent Pages



Miles
0 0.25 0.5
1:24,000
IMT 2
9/3/2020
00:25 hrs





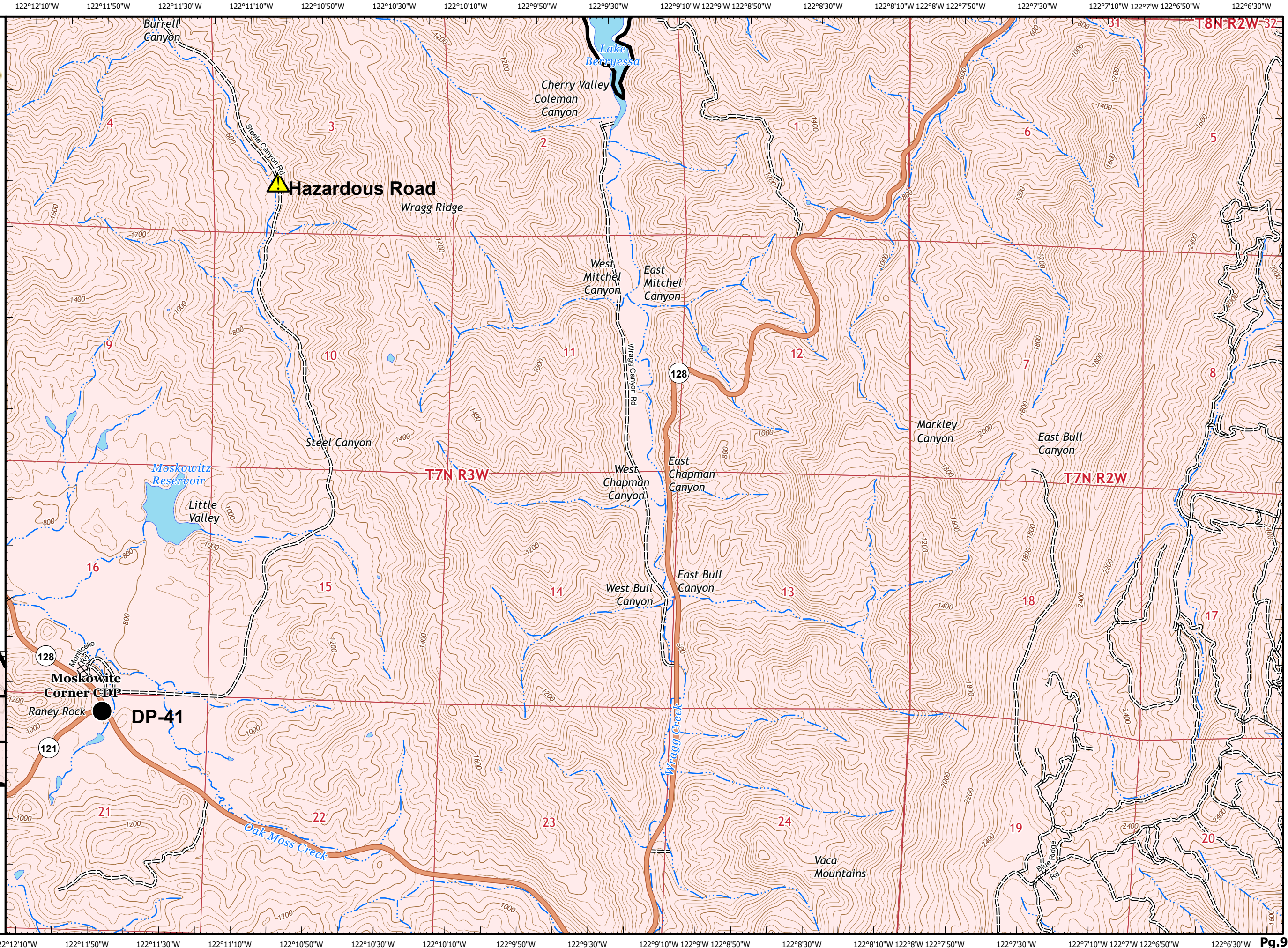
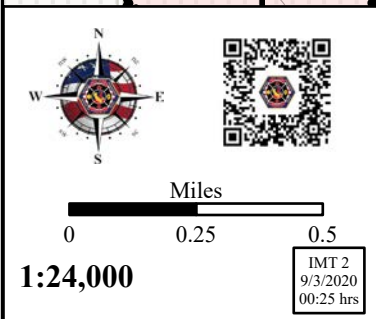
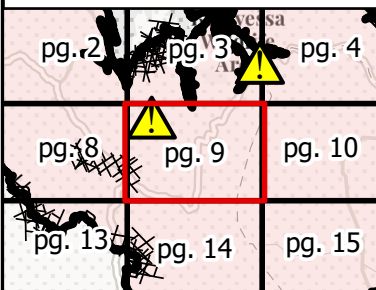
IAP MAP

LNU Lightning Complex

CA-LNU-013407
September 3, 2020
0700 - 0700 NAD 83
Page 9 of 25
Branch 40
Div MM

- Drop Point
- ▲ Hazardous Road Conditions
- ▬ Contained Line
- XX Completed Dozer Line
- ▭ Wildfire Daily Fire Perimeter

Adjacent Pages





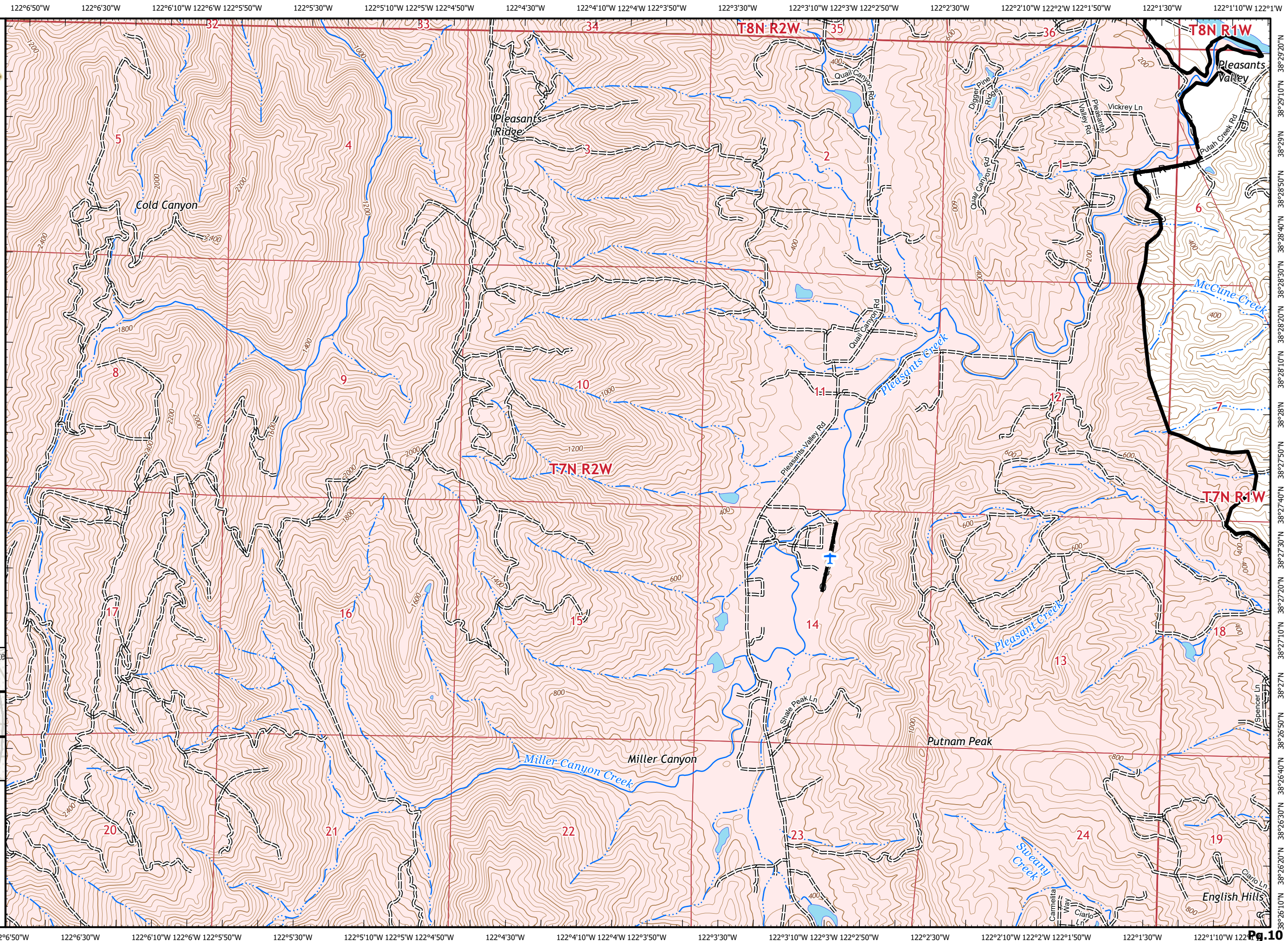
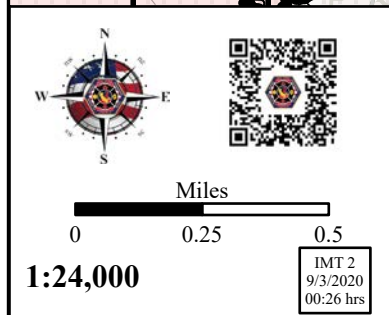
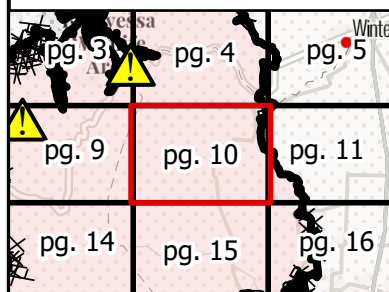
IAP MAP

LNU Lightning Complex

CA-LNU-013407
 September 3, 2020
 0700 - 0700 NAD 83
 Page 10 of 25
 Branch 40
 Div GG

- Contained Line
- Road as Completed Line
- Wildfire Daily Fire Perimeter

Adjacent Pages





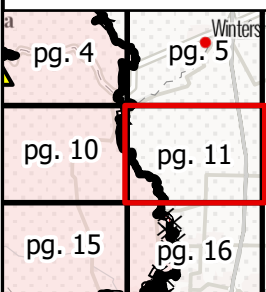
IAP MAP

LNU Lightning Complex

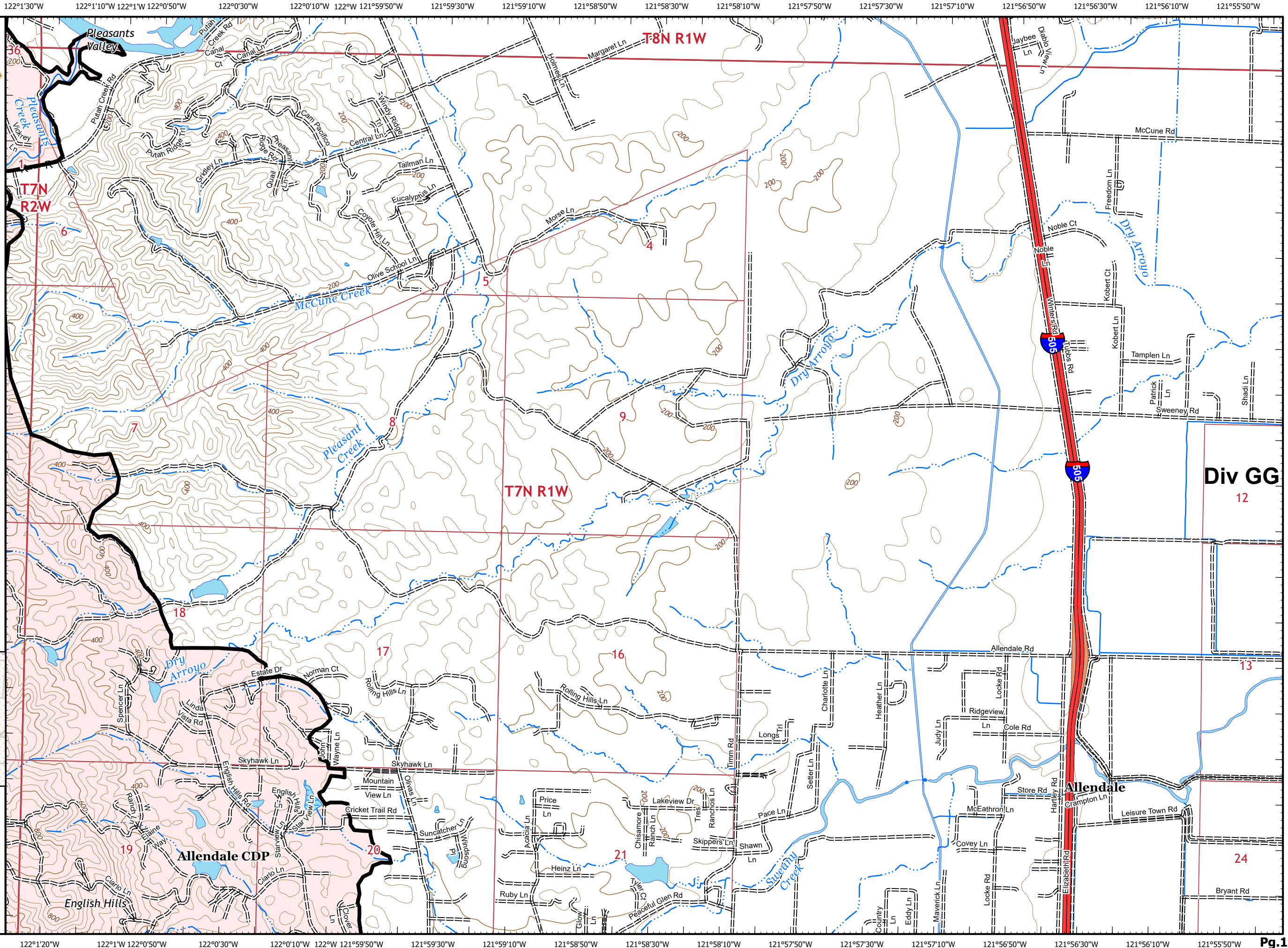
CA-LNU-013407
September 3, 2020
0700 - 0700 NAD 83
Page 11 of 25
Branch 40
Div GG

- Contained Line
- Road as Completed Line
- Wildfire Daily Fire Perimeter

Adjacent Pages



Miles
0 0.25 0.5
1:24,000
IMT 2
9/3/2020
00:26 hrs



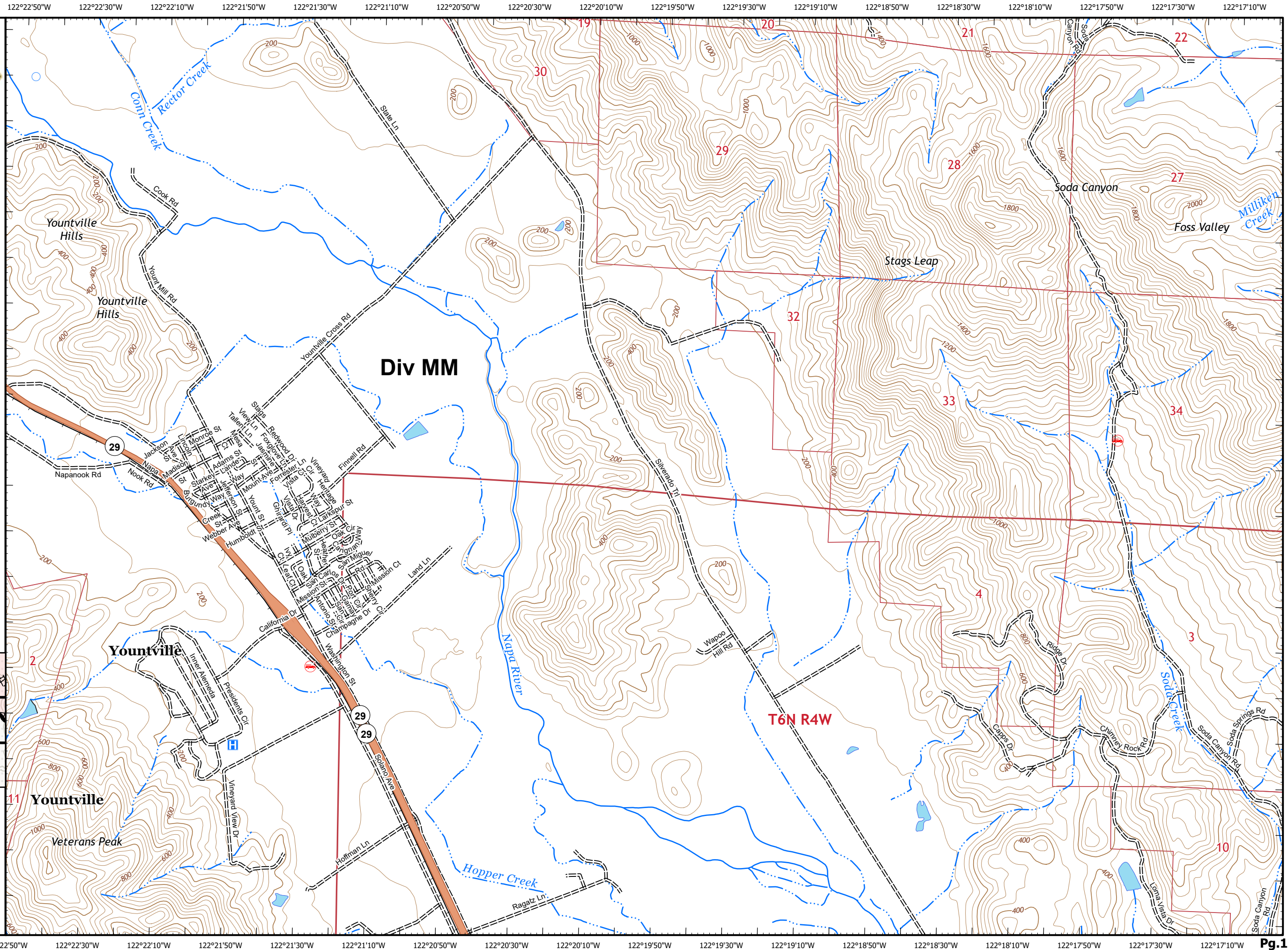
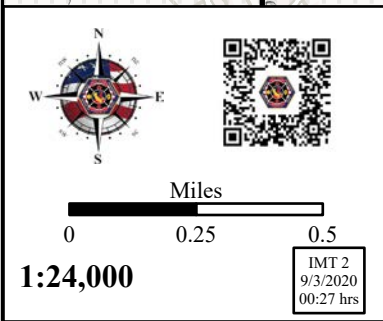
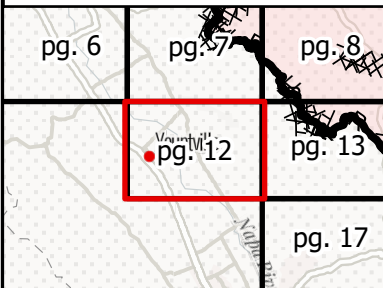


IAP MAP

LNU Lightning Complex

CA-LNU-013407
 September 3, 2020
 0700 - 0700 NAD 83
 Page 12 of 25
 Branch 40
 Div MM

Adjacent Pages





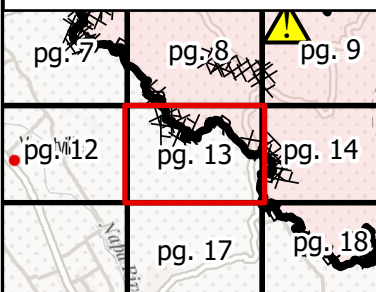
IAP MAP

LNU Lightning Complex

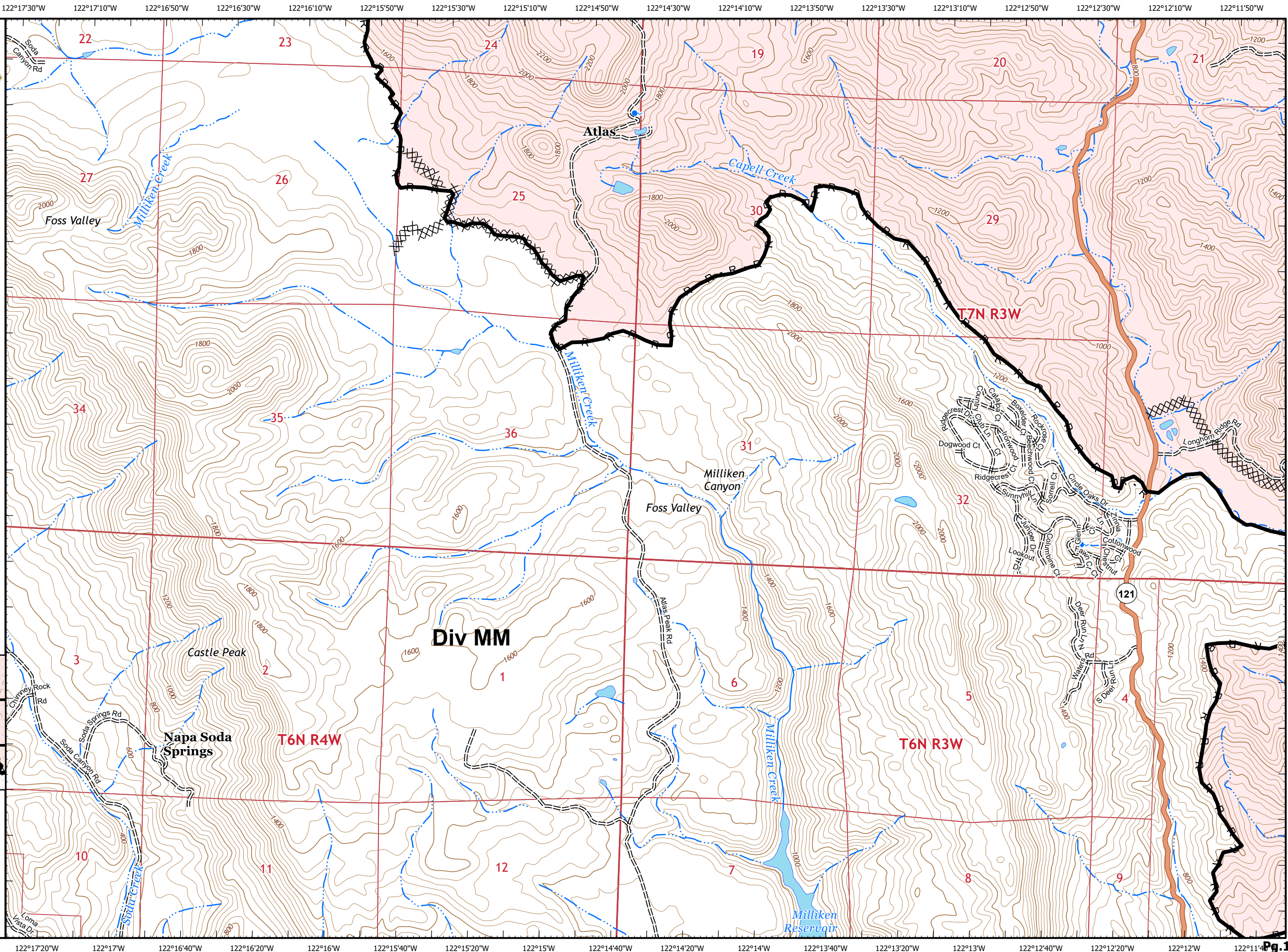
CA-LNU-013407
 September 3, 2020
 0700 - 0700 NAD 83
 Page 13 of 25
 Branch 40
 Div MM

- Contained Line
- Completed Dozer Line
- Road as Completed Line
- Wildfire Daily Fire Perimeter

Adjacent Pages



Miles
 0 0.25 0.5
 1:24,000
 IMT 2
 9/3/2020
 00:27 hrs





IAP MAP

LNU Lightning Complex

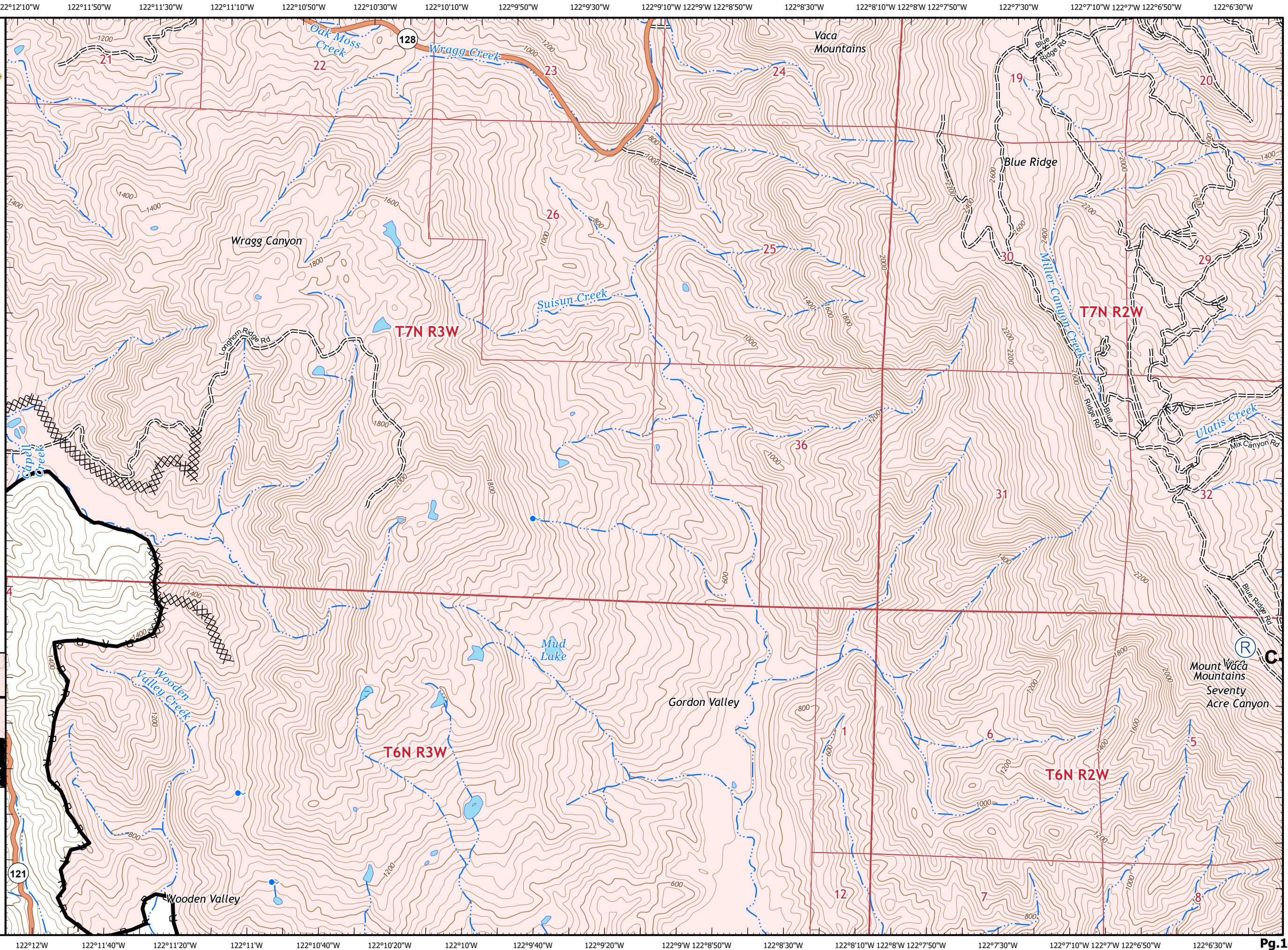
CA-LNU-013407
September 3, 2020
0700 - 0700 NAD 83
Page 14 of 25
Branch 40
Div MM

- Repeater
- Contained Line
- Completed Dozer Line
- Road as Completed Line
- Wildfire Daily Fire Perimeter

Adjacent Pages

pg. 8	pg. 9	pg. 10
pg. 13	pg. 14	pg. 15
pg. 17	pg. 18	pg. 19

Miles
0 0.25 0.5
1:24,000
IMT 2
9/3/2020
00:28 hrs





IAP MAP

LNU Lightning Complex

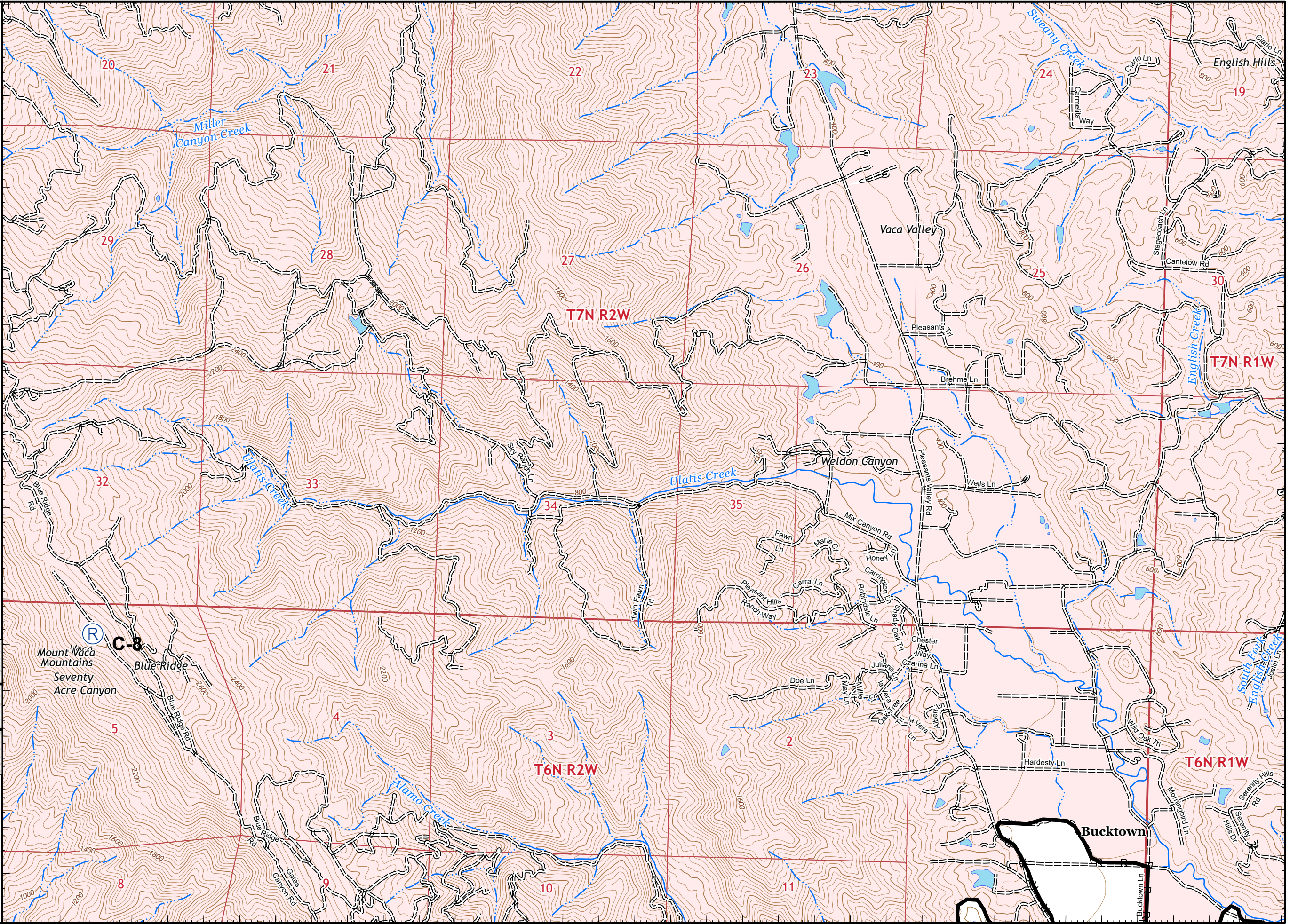
CA-LNU-013407
September 3, 2020
0700 - 0700 NAD 83
Page 15 of 25
Branch 40
Div GG

- Ⓡ Repeater
- ▬ Contained Line
- R Road as Completed Line
- ▭ Wildfire Daily Fire Perimeter

Adjacent Pages

pg. 9	pg. 10	pg. 11
pg. 14	pg. 15	pg. 16
pg. 18	pg. 19	pg. 20

Miles
0 0.25 0.5
1:24,000
IMT 2
9/3/2020
00:29 hrs





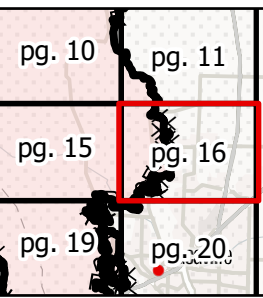
IAP MAP

LNU Lightning Complex

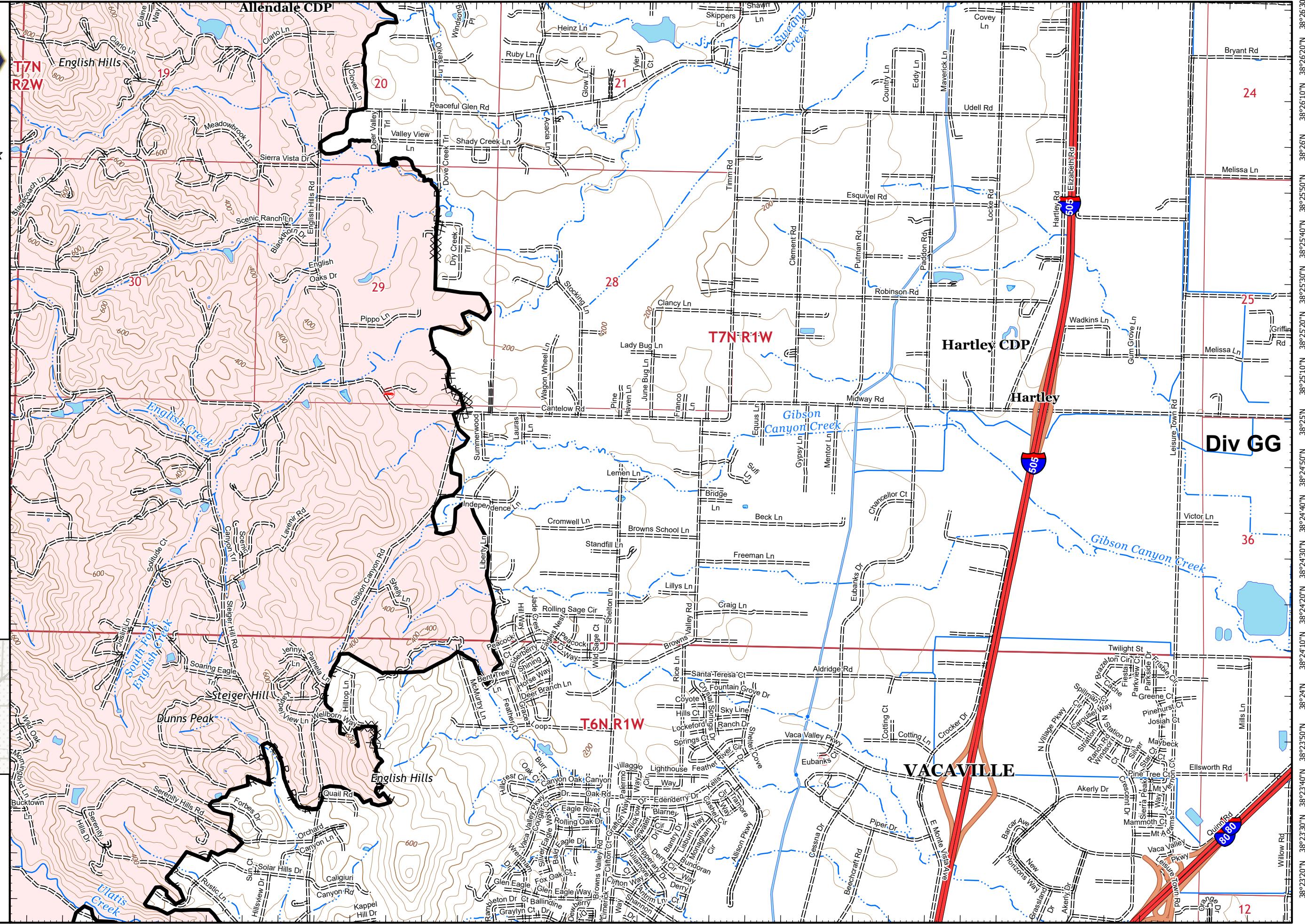
CA-LNU-013407
September 3, 2020
0700 - 0700 NAD 83
Page 16 of 25
Branch 40
Div GG

- Contained Line
- ⊗ Completed Dozer Line
- H Completed Hand Line
- R Road as Completed Line
- ▭ Wildfire Daily Fire Perimeter

Adjacent Pages



Miles
0 0.25 0.5
1:24,000
IMT 2
9/3/2020
00:30 hrs





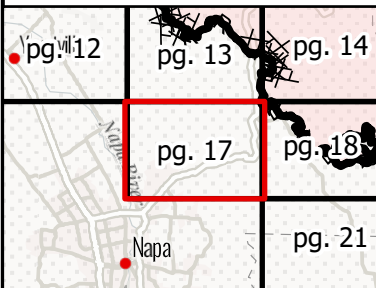
IAP MAP

LNU Lightning Complex

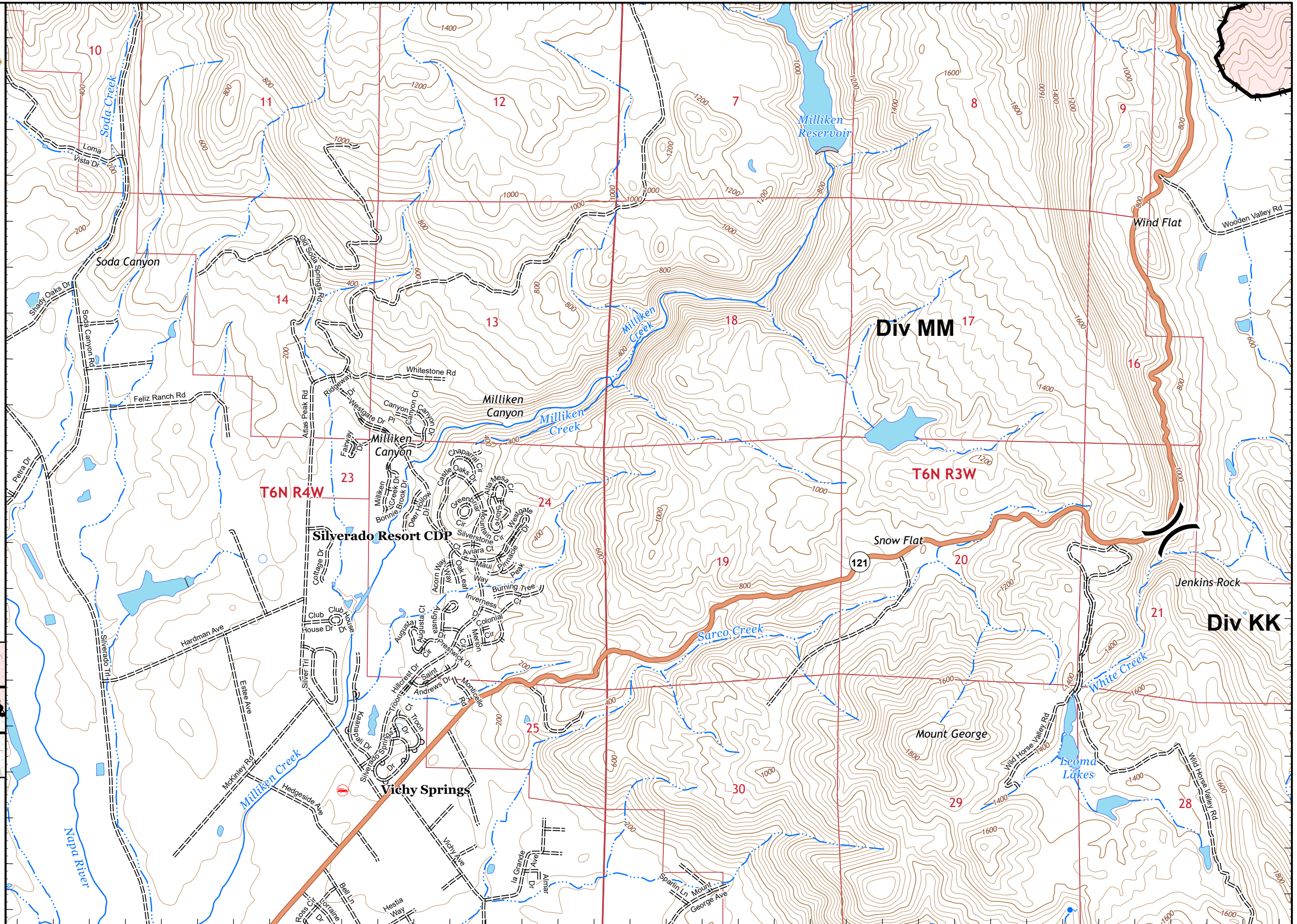
CA-LNU-013407
 September 3, 2020
 0700 - 0700 NAD 83
 Page 17 of 25
 Branch 40
 Div KK/MM

-)(Division Break
- Contained Line
- R Road as Completed Line
- Wildfire Daily Fire Perimeter

Adjacent Pages



Miles
 0 0.25 0.5
 1:24,000
 IMT 2
 9/3/2020
 00:31 hrs





IAP MAP

LNU Lightning Complex

CA-LNU-013407
 September 3, 2020
 0700 - 0700 NAD 83
 Page 18 of 25
 Branch 40
 Div KK/MM

- () Division Break
- Contained Line
- XX Completed Dozer Line
- R Road as Completed Line
- Wildfire Daily Fire Perimeter

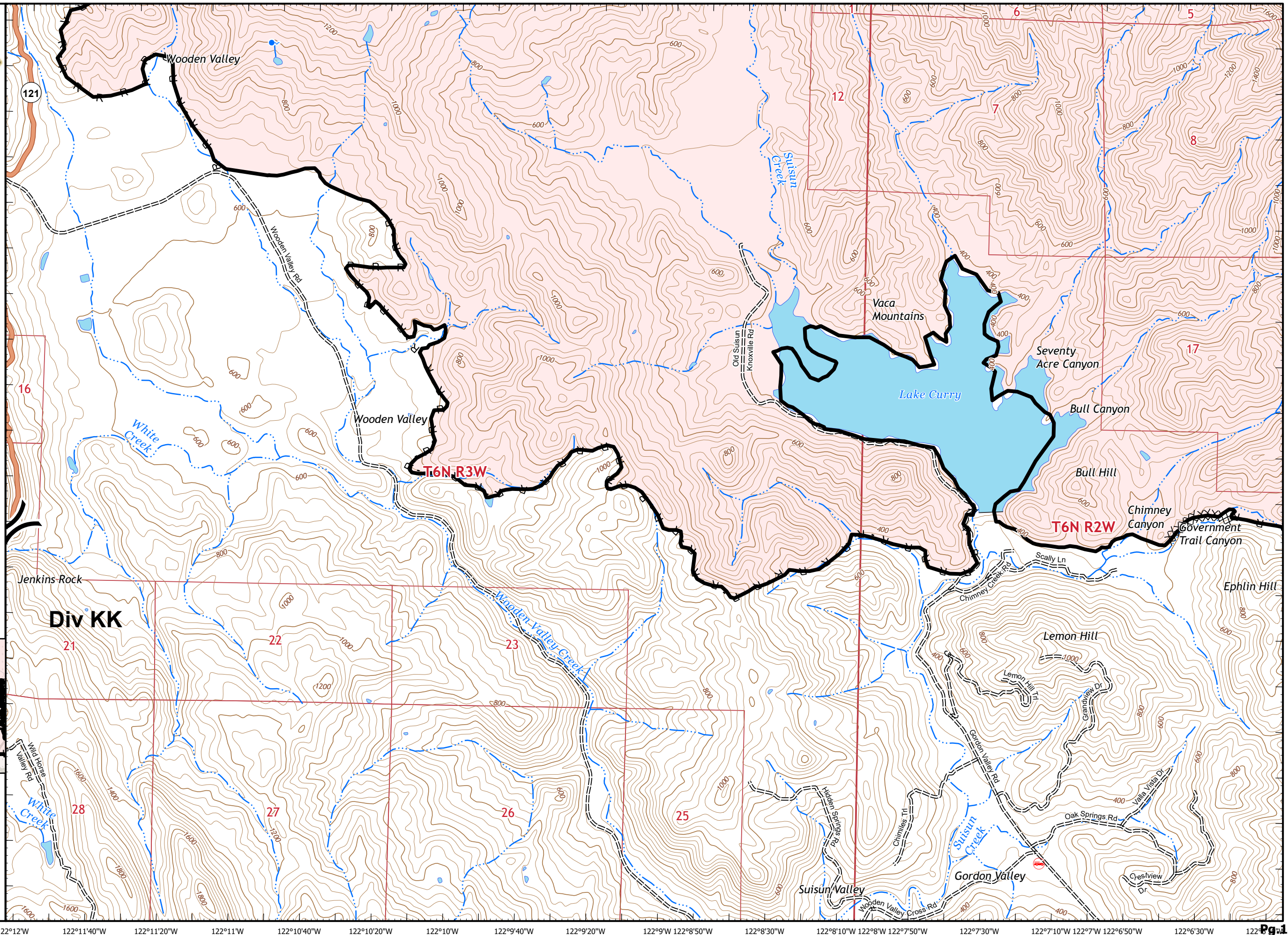
Adjacent Pages

pg. 13	pg. 14	pg. 15
pg. 17	pg. 18	pg. 19
map	pg. 21	pg. 22

Miles
0 0.25 0.5

1:24,000

IMT 2
9/3/2020
00:31 hrs





IAP MAP

LNU Lightning Complex

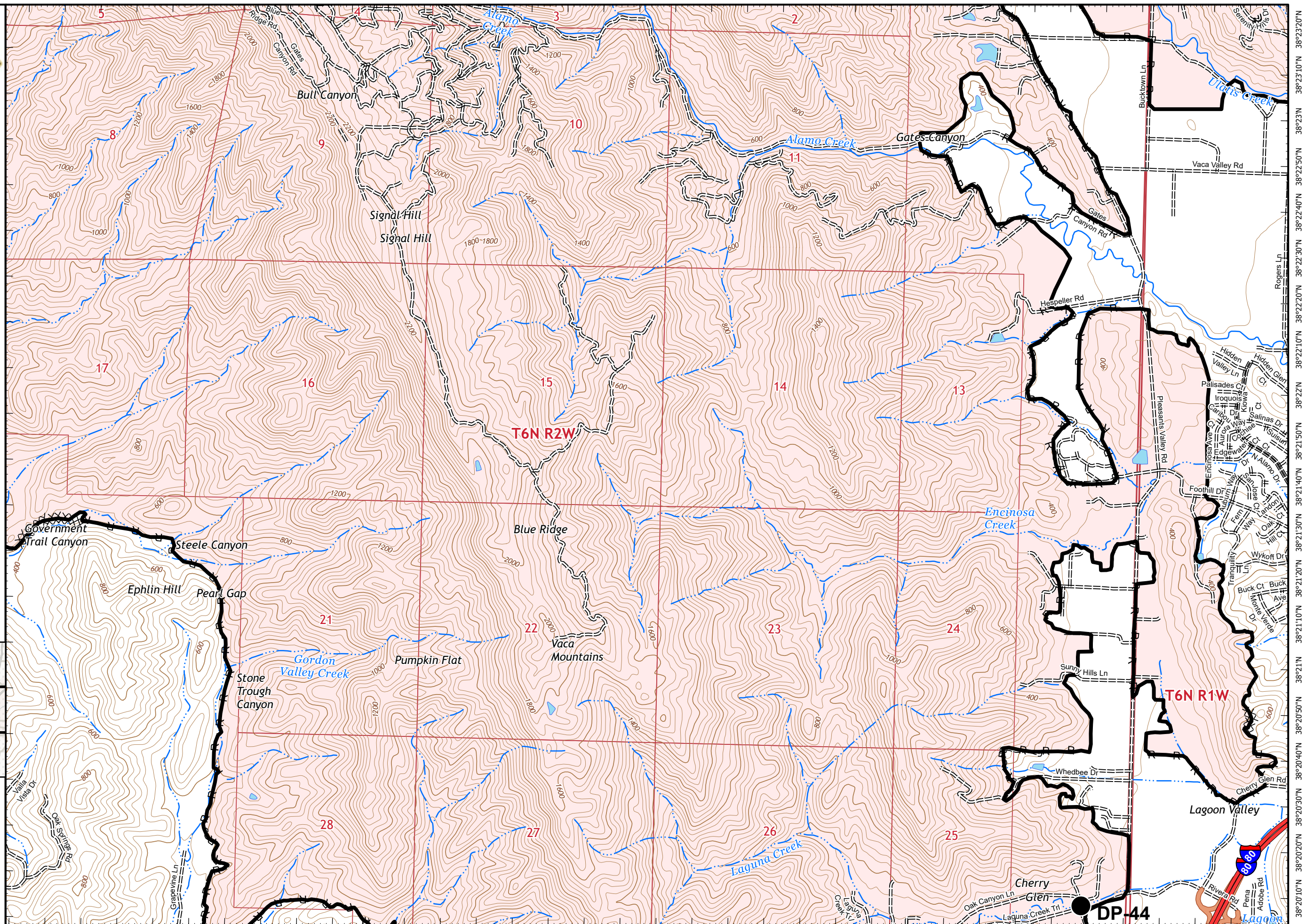
CA-LNU-013407
September 3, 2020
0700 - 0700 NAD 83
Page 19 of 25
Branch 40
Div GG/KK

- Drop Point
- Contained Line
- XX Completed Dozer Line
- R Road as Completed Line
- ▭ Wildfire Daily Fire Perimeter

Adjacent Pages

pg. 14	pg. 15	pg. 16
pg. 18	pg. 19	pg. 20
pg. 21	pg. 22	pg. 23

Miles
0 0.25 0.5
1:24,000
IMT 2
9/3/2020
00:32 hrs





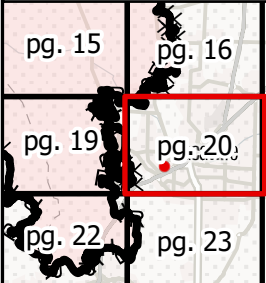
IAP MAP

LNU Lightning Complex

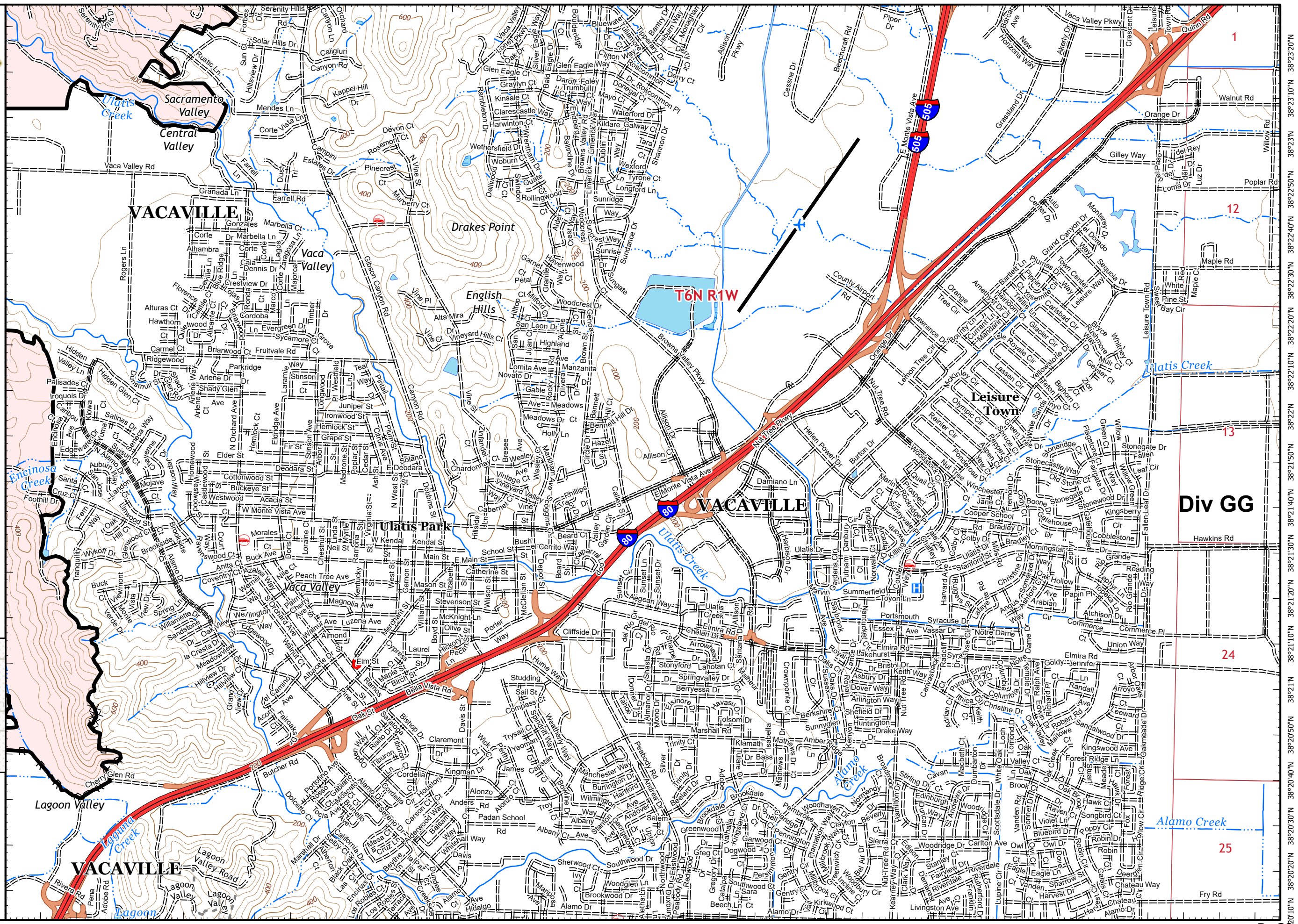
CA-LNU-013407
September 3, 2020
0700 - 0700 NAD 83
Page 20 of 25
Branch 40
Div GG

- Contained Line
- ⊗ Completed Dozer Line
- R Road as Completed Line
- ▭ Wildfire Daily Fire Perimeter

Adjacent Pages



Miles
0 0.25 0.5
1:24,000
IMT 2
9/3/2020
00:35 hrs



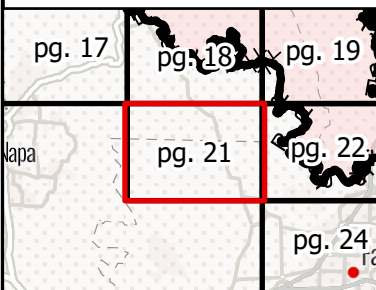


IAP MAP

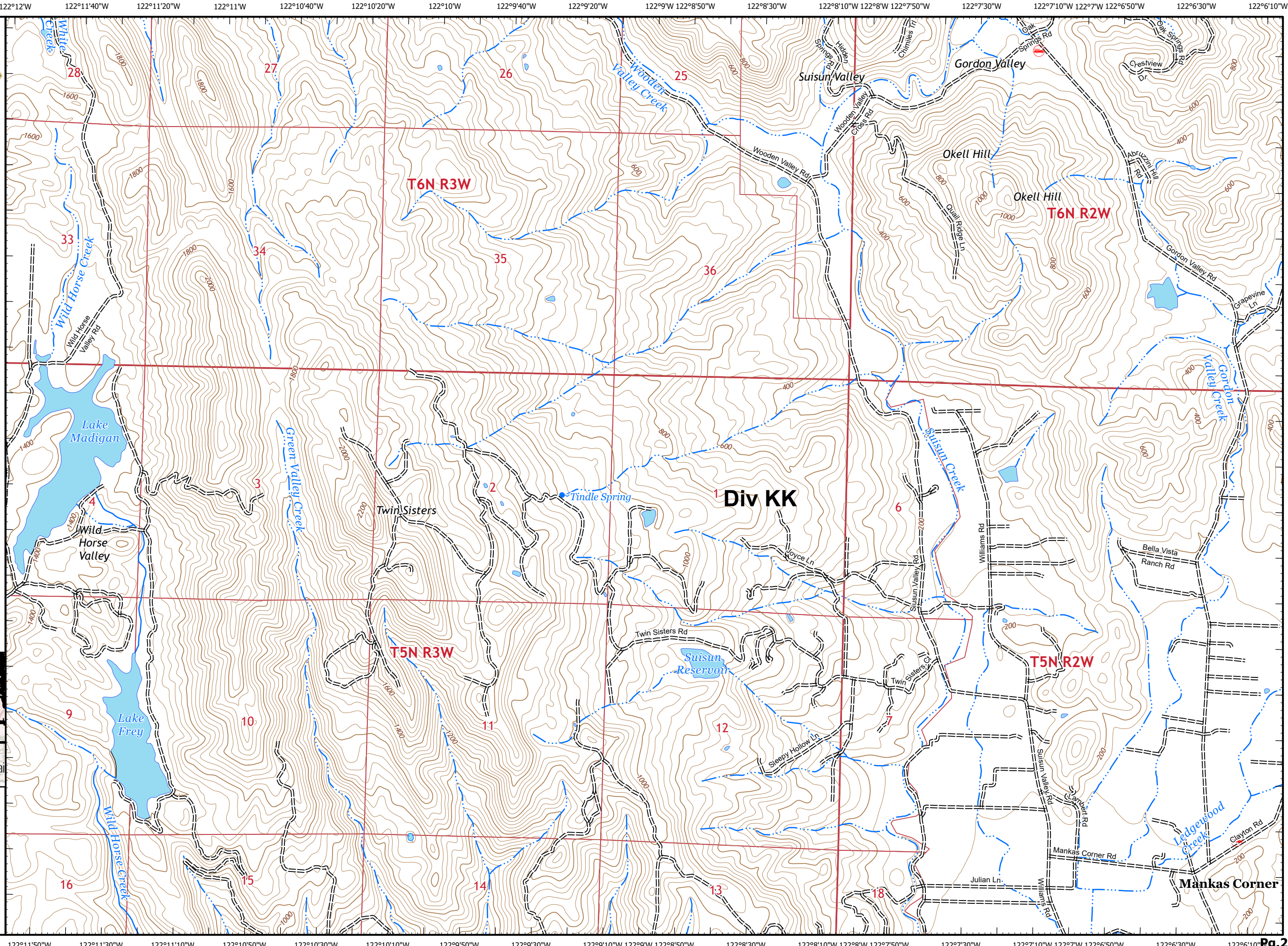
LNU Lightning Complex

CA-LNU-013407
September 3, 2020
0700 - 0700 NAD 83
Page 21 of 25
Branch 40
Div KK

Adjacent Pages



Compass rose, QR code, scale bar (0 to 0.5 miles), and scale information: 1:24,000, IMT 2, 9/3/2020, 00:36 hrs





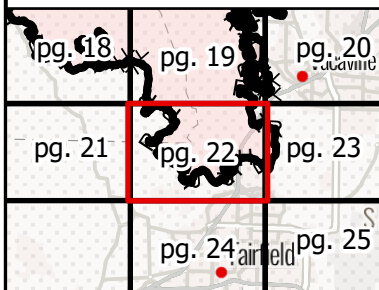
IAP MAP

LNU Lightning Complex

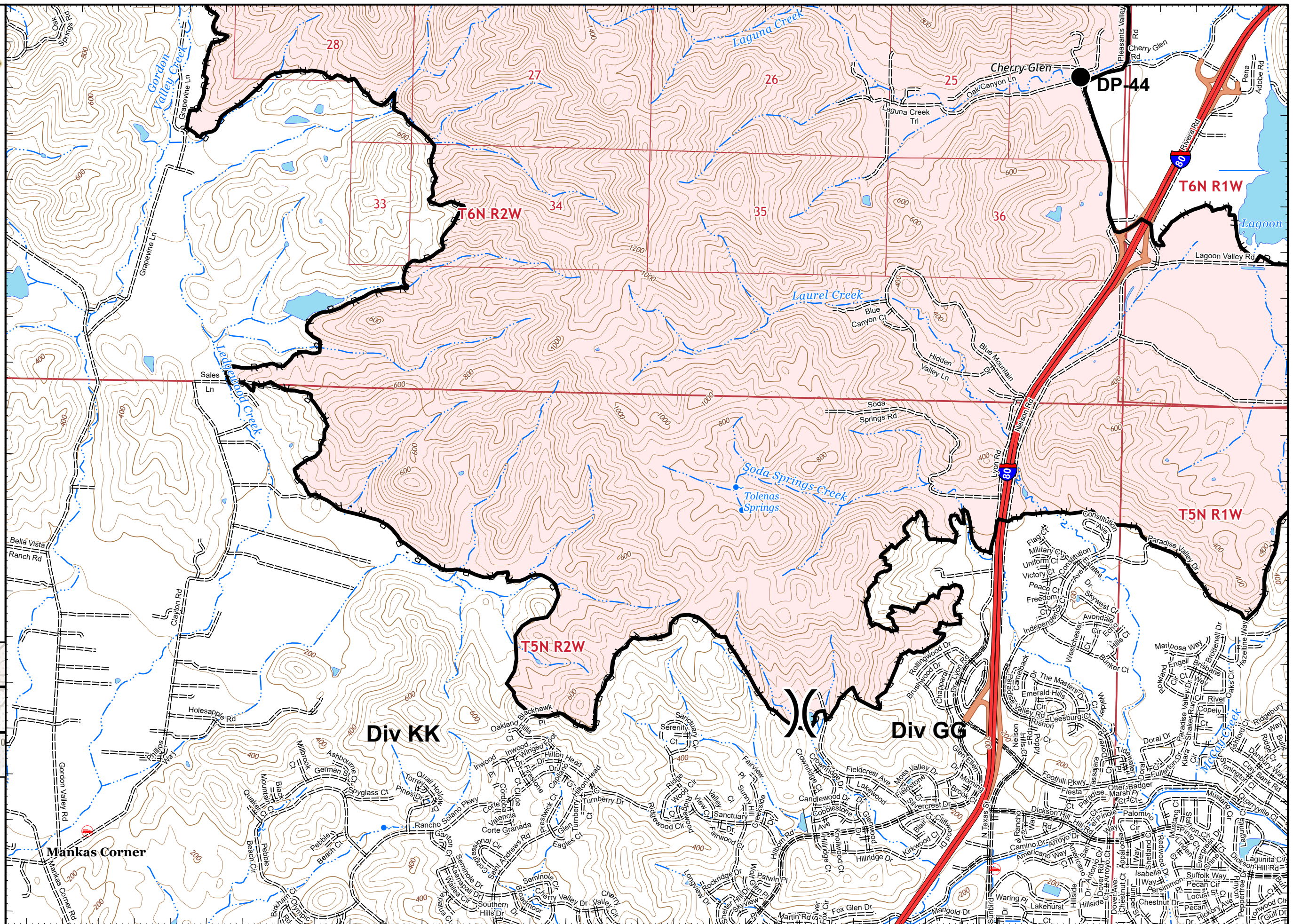
CA-LNU-013407
September 3, 2020
0700 - 0700 NAD 83
Page 22 of 25
Branch 40
Div GG/KK

- Drop Point
-) Division Break
- ▬ Contained Line
- H Completed Hand Line
- R Road as Completed Line
- ▭ Wildfire Daily Fire Perimeter

Adjacent Pages



Miles
0 0.25 0.5
1:24,000
IMT 2
9/3/2020
00:37 hrs





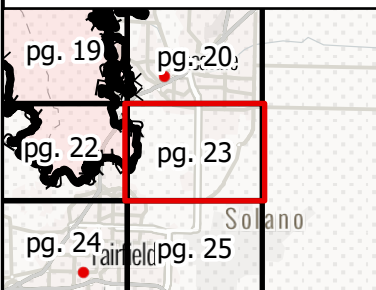
IAP MAP

LNU Lightning Complex

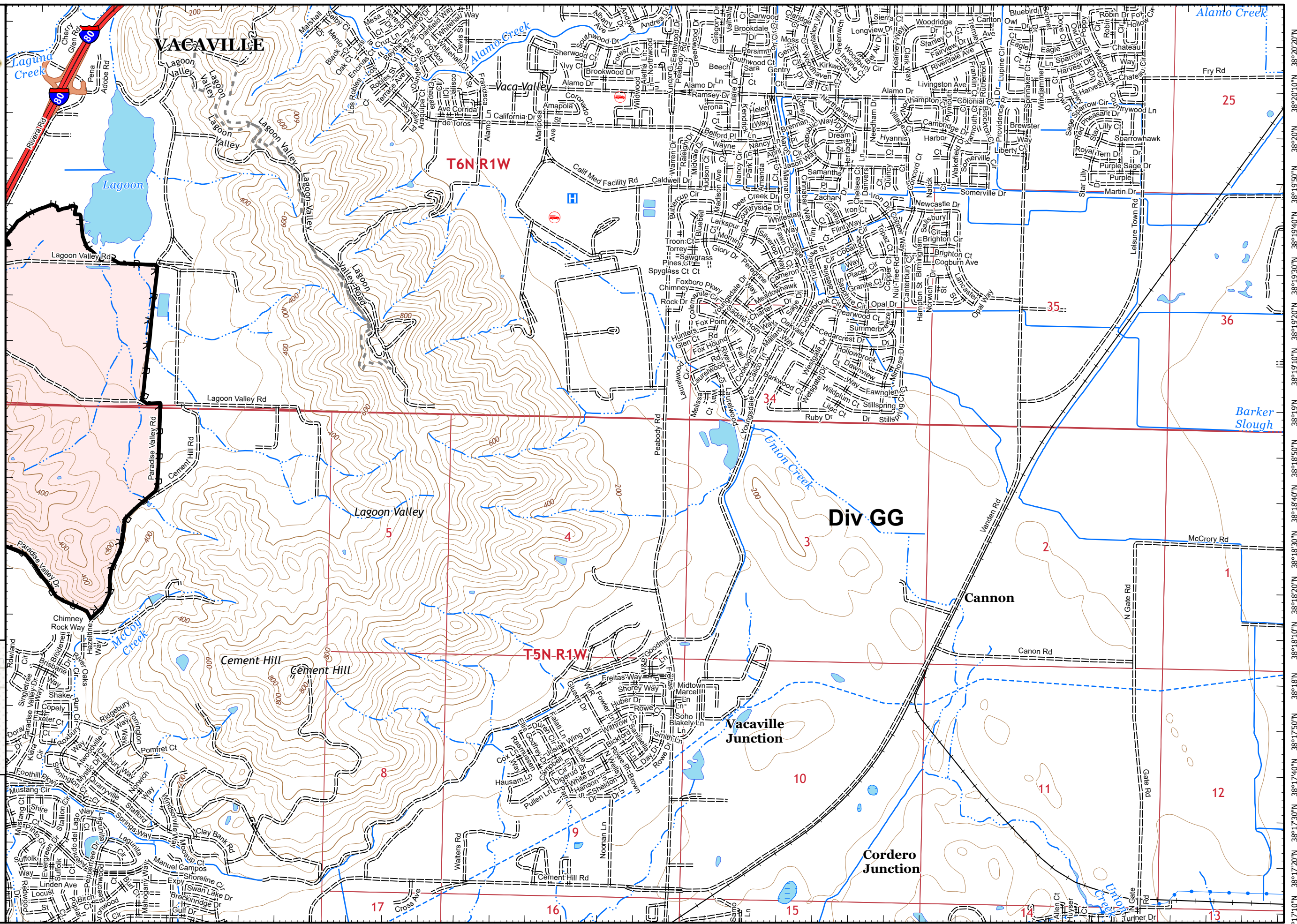
CA-LNU-013407
September 3, 2020
0700 - 0700 NAD 83
Page 23 of 25
Branch 40
Div GG

- Contained Line
- Completed Hand Line
- Road as Completed Line
- Wildfire Daily Fire Perimeter

Adjacent Pages



Miles
0 0.25 0.5
1:24,000
IMT 2
9/3/2020
00:38 hrs



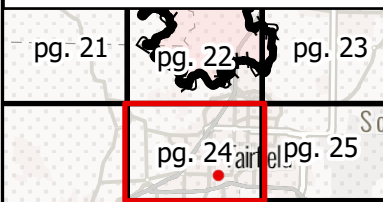


IAP MAP

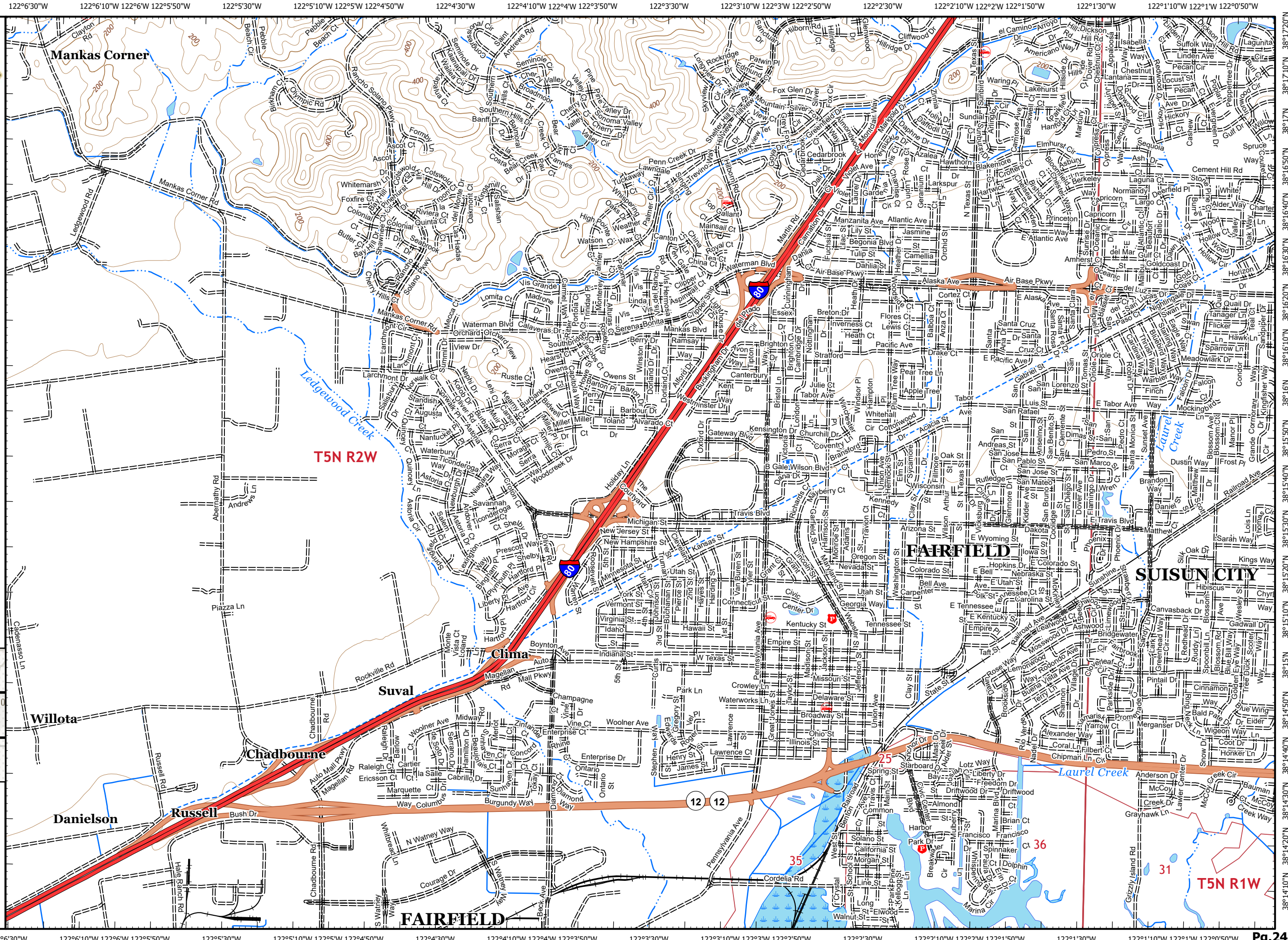
LNU Lightning Complex

CA-LNU-013407
 September 3, 2020
 0700 - 0700 NAD 83
 Page 24 of 25
 Branch 40
 Div GG/KK

Adjacent Pages



Miles
 0 0.25 0.5
 1:24,000
 IMT 2
 9/3/2020
 00:41 hrs



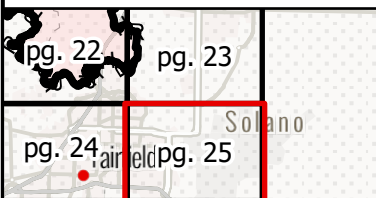


IAP MAP

LNU Lightning Complex

CA-LNU-013407
September 3, 2020
0700 - 0700 NAD 83
Page 25 of 25
Branch 40
Div GG

Adjacent Pages



Scale: 0 to 0.5 Miles
1:24,000
IMT 2
9/3/2020
00:43 hrs

